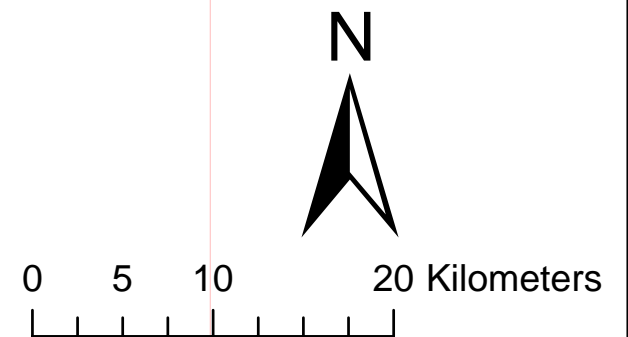
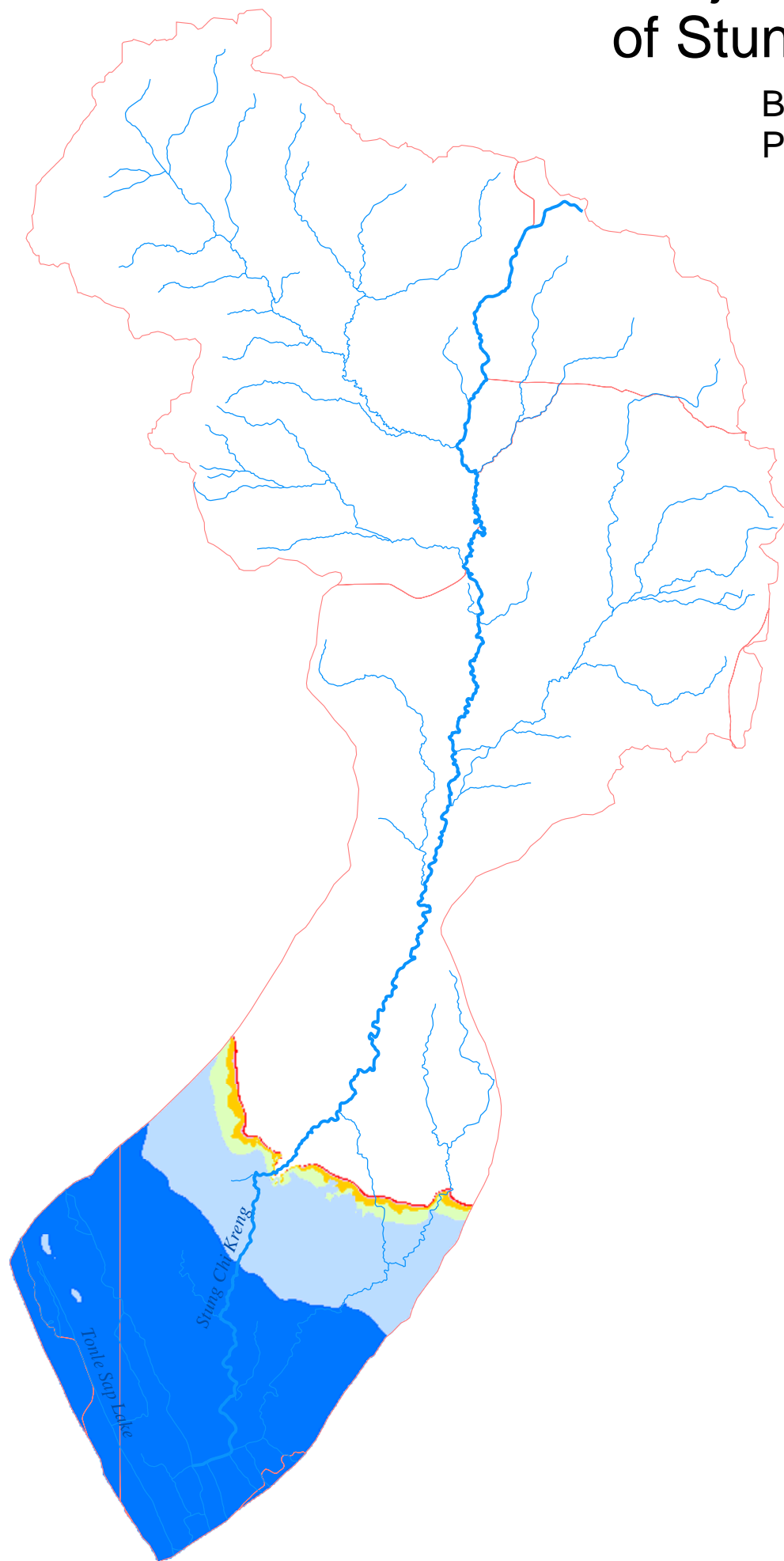


# Major flood duration (days) of Stung Chikreng sub-basin

Basin area (SqKm): 2713.9  
Perimeter (Km): 335.19









## Legend

 Administrative boundary


### Flood duration

#### Value

-  1- 7 days
-  8. - 14 days
-  15 - 30 days
-  31 - 60 days
-  61 - 180 days
-  181 - 365 days

 Stream

### Main river

 Stung Chi Kreng

PERIOD	MAX_HA	MIN_HA
1 (1- 7days)	236	1295
2 (8- 14 days)	168	3038
3 (15- 30 days)	1029	25919
4 (31- 60 days)	1858	2021
5 (61- 180 days)	15632	0
6 (81- 365 days)	39943	21310