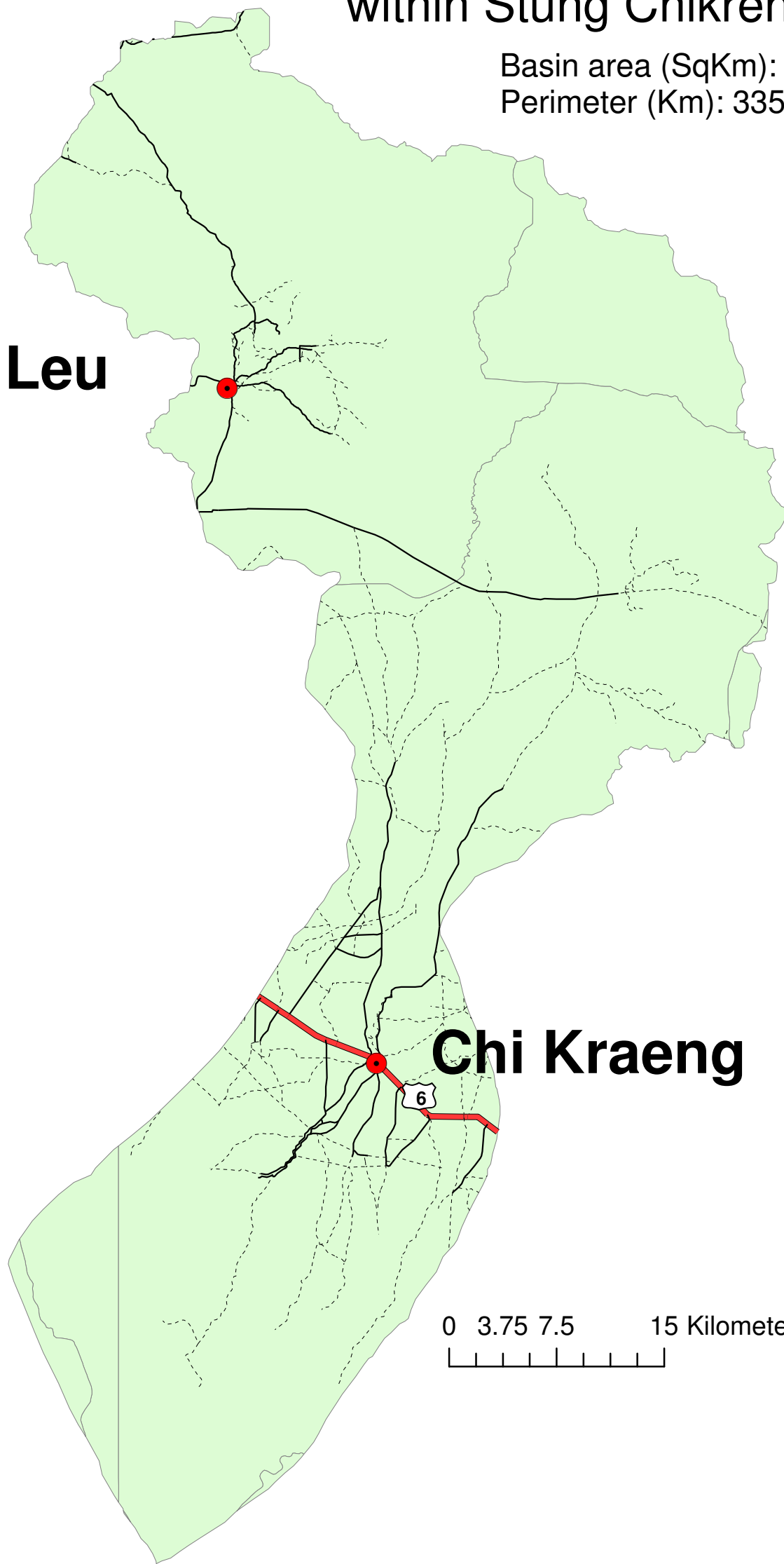


Road networks within Stung Chikreng basin

Basin area (SqKm): 2713.9
Perimeter (Km): 335.19

Svay Leu









Chi Kraeng

0 3.75 7.5 15 Kilometers

Legend

Road types

-  National road
-  Access only dry season, loose surface
-  Cart track
-  Footpath
-  District center
-  District boundary

Road type

Road type	L_KM
Access only dry season , loose surface	61.9814
Cart track	185.1753
Footpath	531.2493