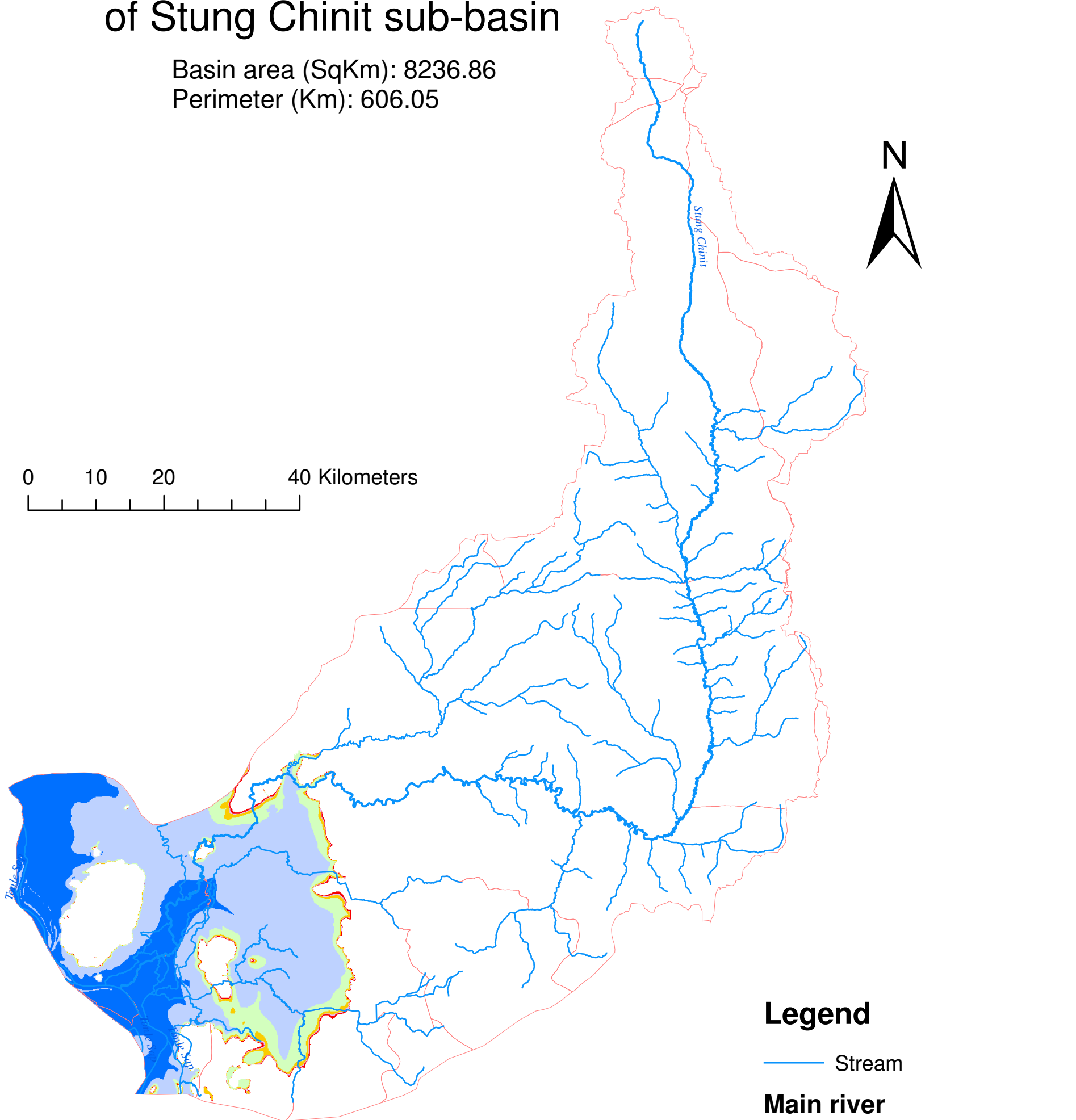





Major flood duration (days) of Stung Chinit sub-basin







Basin area (SqKm): 8236.86
Perimeter (Km): 606.05



Legend

-  Stream
- Main river**
-  Stung Chinit
-  Administrative boundary

Flood duration

- Value**
-  1- 7 days
 -  8. - 14 days
 -  15 - 30 days
 -  31 - 60 days
 -  61 - 180 days
 -  181 - 365 days

PERIOD	MAX_HA	MIN_HA
1 (1- 7days)	1597	10714
2 (8- 14 days)	967	15406
3 (15- 30 days)	3769	71675
4 (31- 60 days)	17384	3333
5 (61- 180 days)	79549	0
6 (81- 365 days)	42517	10884