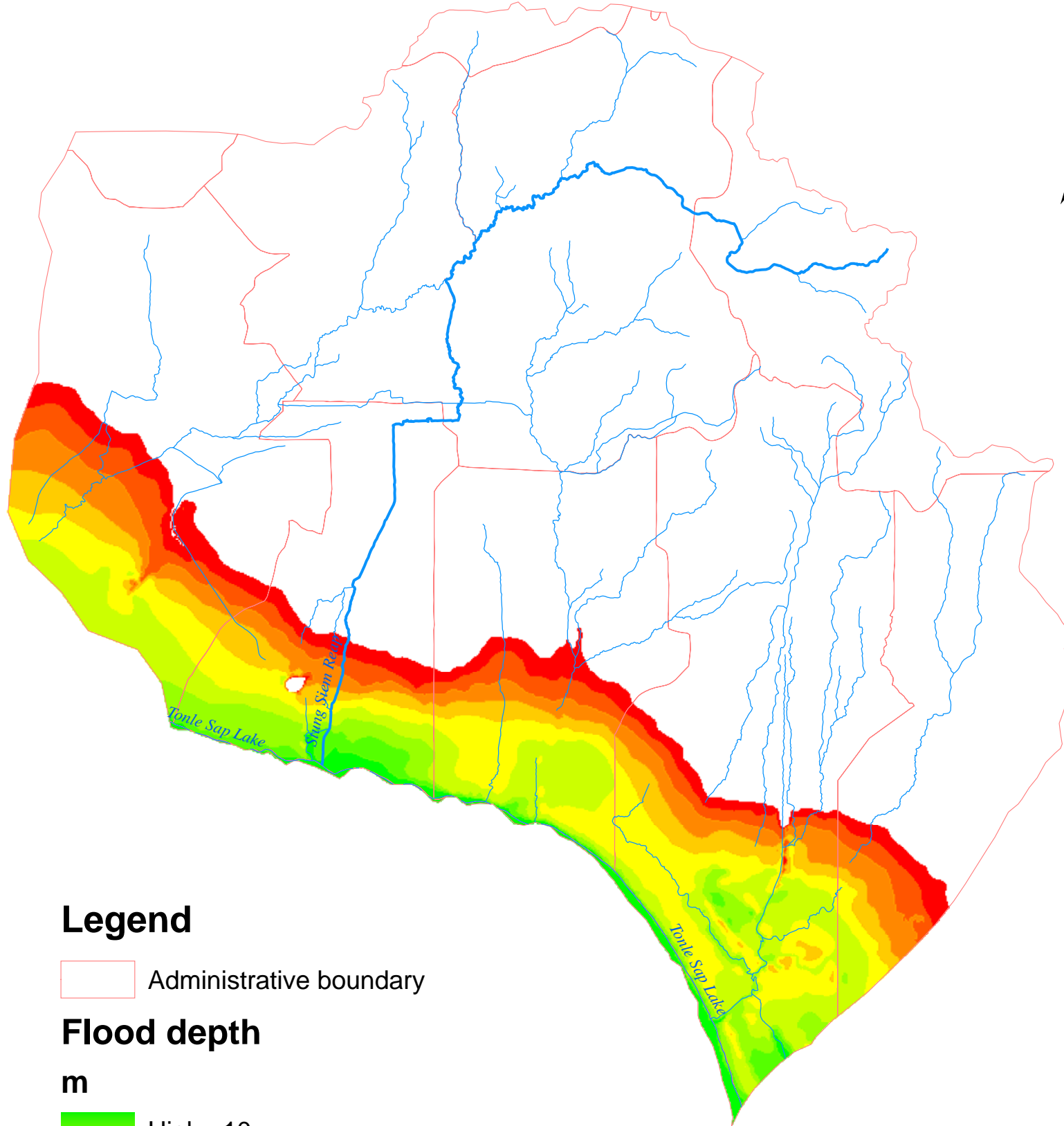



Major flood depth (m) of Stung Siem Reap sub-basin

Basin area (SqKm): 3618.98

Perimeter (Km): 276.5



Legend

 Administrative boundary

Flood depth


m

 High : 10

 Low : 1

 Streams

Maun rivers

 Stung Siem Reap

0 5 10 20 Kilometers



Depth (m)	Area_Ha
1	9516
2	9613
3	10794
4	9923
5	18975
6	17813
7	6335
8	2880
9	2320
10	225