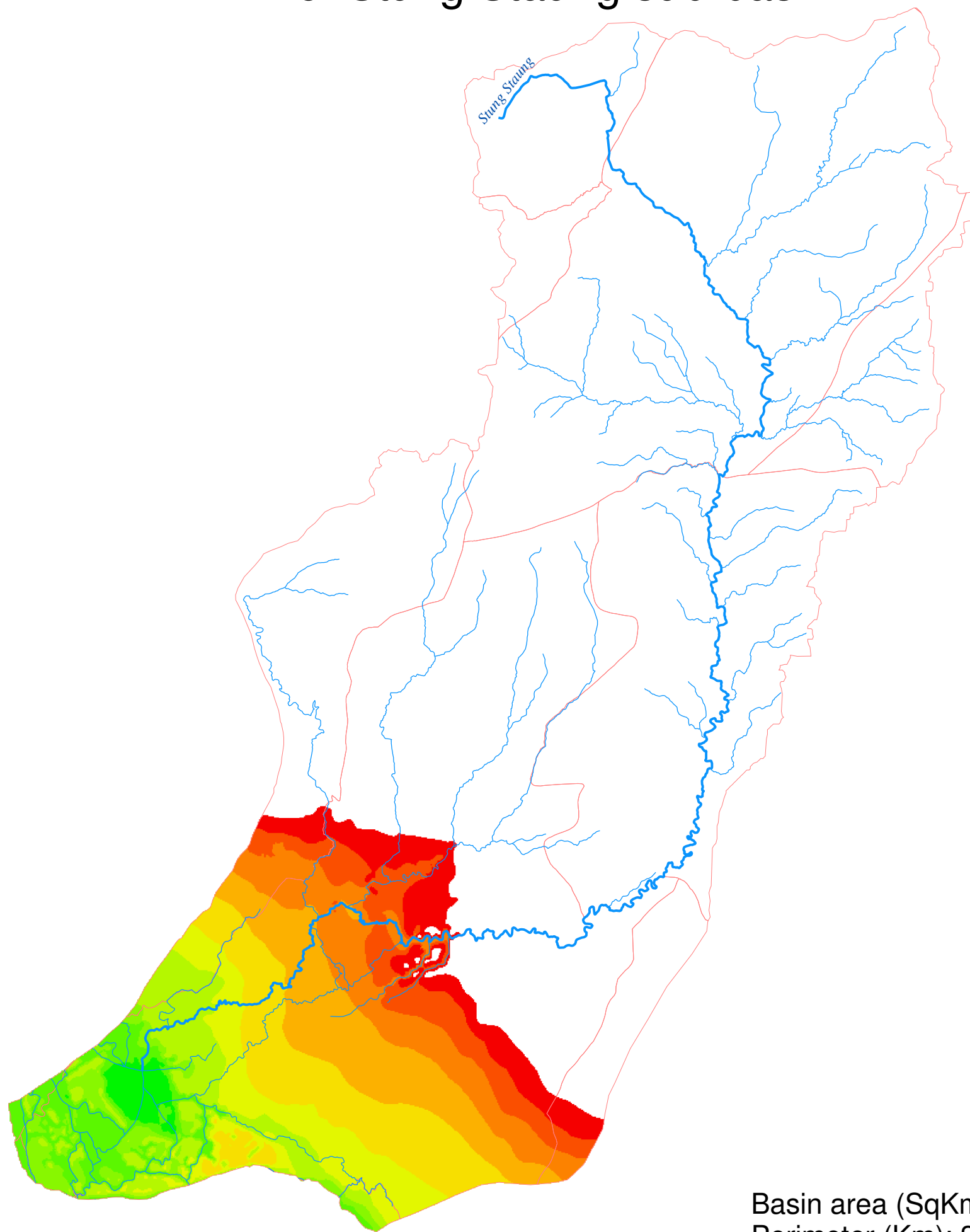



Major flood depth (m) of Stung Staung sub-basin



Basin area (SqKm): 4357.39
Perimeter (Km): 364.55

Legend

 Administrative boundary

Flood depth


m

 High : 10


 Low : 1

 Stream

Main river

 Stung Staung

0 5 10 20 Kilometers



Depth (m) Area_Ha

1	10600
2	10334
3	12891
4	15577
5	16323
6	11324
7	11242
8	6399
9	8000
10	2546