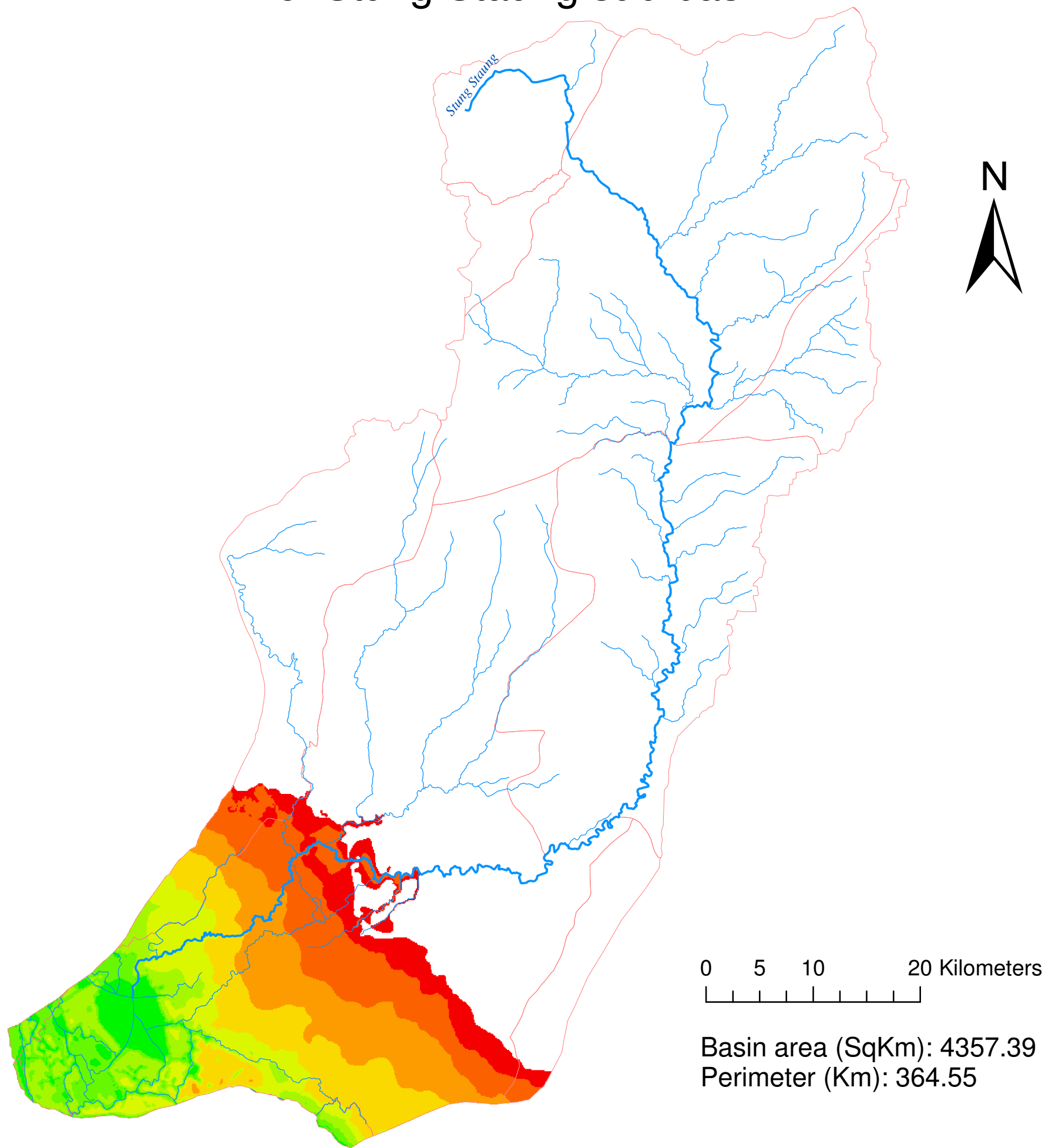





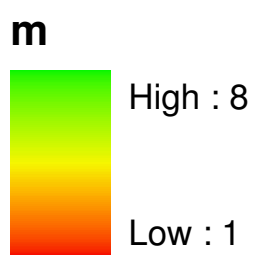
Major flood depth (m) of Stung Staung sub-basin



Legend

-  Stream
- Main river**
-  Stung Staung
-  Administrative boundary

Flood depth



Min flood		Max flood	
Depth(m)	Area_Ha	Depth(m)	Area_Ha
1	9653	1	10600
2	16949	2	10334
3	15768	3	12891
4	15033	4	15577
5	10189	5	16323
6	8475	6	11324
7	7641	7	11242
8	5304	8	6399
		9	8000
		10	2546