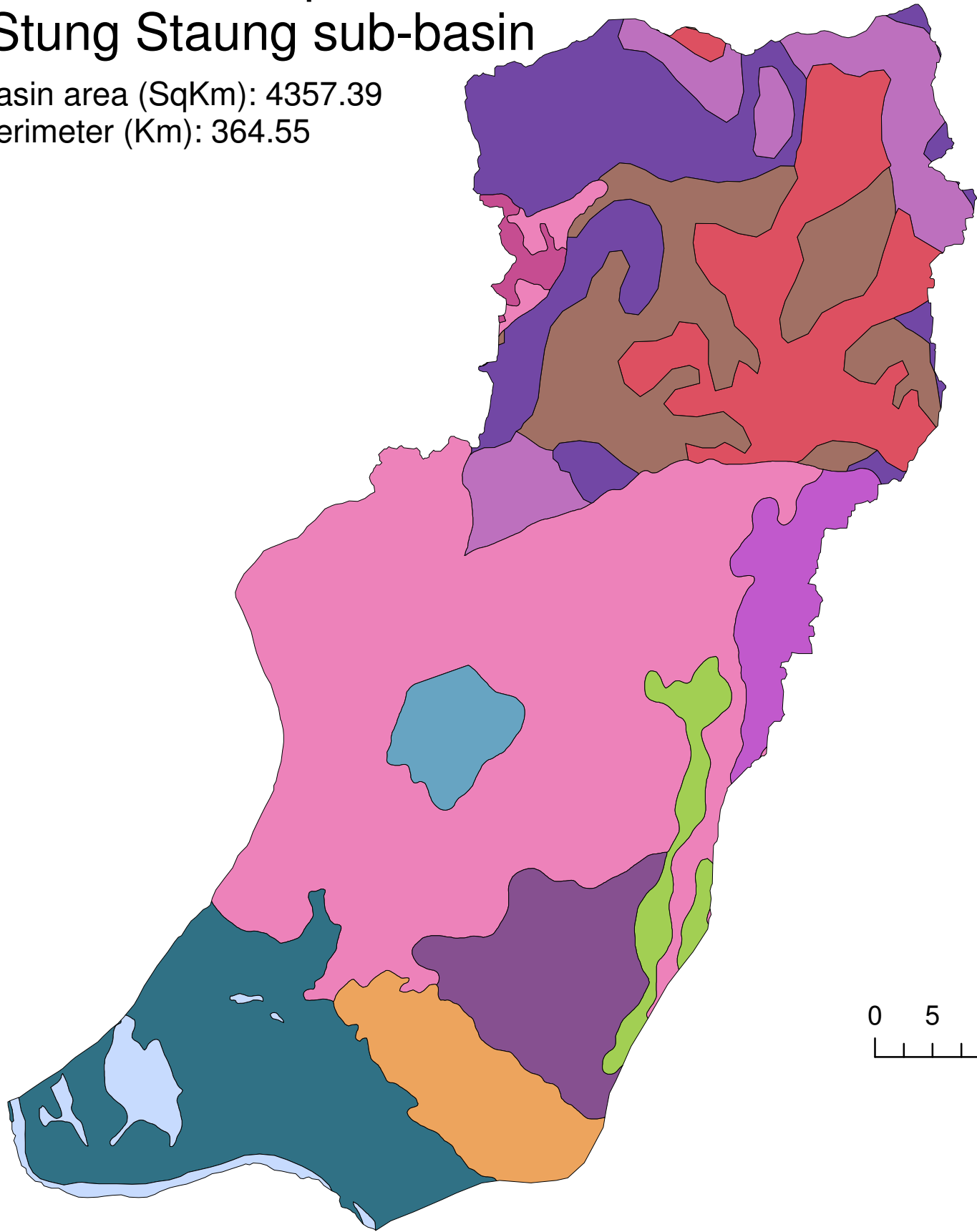


# Soil map of Stung Staung sub-basin

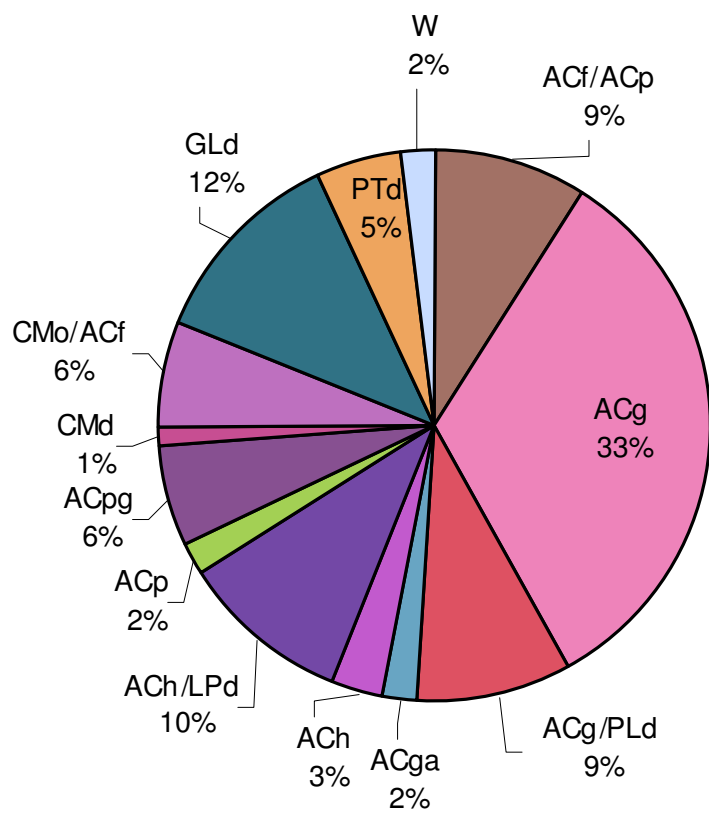

Basin area (SqKm): 4357.39  
Perimeter (Km): 364.55



0 5 10 20 Kilometers

## Legend

### Soil data



CODE	SOIL_NAME	AREA ha.	%
ACf/ACp	Ferric Acrisol /Plinthic Acrisol	40976.06	9
ACg	Gleyic Acrisol	145960.76	33
ACg/PLd	Gleyic Acrisol /Dystric Planosol	39756.78	9
ACga	Areni-gleyic Acrisol	9024.64	2
ACh	Haplic Acrisol	13664.83	3
ACh/LPd	Haplic Acrisol /Dystric Leptosol	43070.74	10
ACp	Plinthic Acrisols	9273.45	2
ACpg	Gleyi-plinthic Acrisol	25644.89	6
CMd	Dystric Cambisol	2625.05	1
CMo/ACf	Ferralic Cambisol /Ferric Acrisol	24499.66	6
GLd	Dystric Gleysol	52618.37	12
PTd	Dystric Plinthosol	20348.8	5
W	Water	8275.41	2