

Due Diligence Report – Social Safeguards

Project Number: 35173-013
July 2016

NEP: Third Small Towns Water Supply and Sanitation Sector Project – Birendranagar Town (Chitwan District) Subproject

Prepared by Third Small Town Water Supply and Sanitation Sector Project, Ministry of Water Supply and Sanitation, Government of Nepal for the Asian Development Bank.

This due diligence report is a document of the borrower. The views expressed herein do not necessarily represent those of ADB's Board of Directors, Management, or staff, and may be preliminary in nature.

In preparing any country program or strategy, financing any project, or by making any designation of or reference to a particular territory or geographic area in this document, the Asian Development Bank does not intend to make any judgments as to the legal or other status of any territory or area.

Abbreviations

| | | |
|--------|---|---|
| ADB | – | Asian Development Bank |
| AP | – | affected persons |
| BS | – | Bikram Sambat (Nepali calendar) |
| BPL | – | below poverty line |
| CBS | – | Central Bureau of Statistics |
| CBO | – | Community Based Organization |
| CDO | – | Chief District Officer |
| DDC | – | District Development Committee |
| DDR | – | Due Diligence Report |
| DI | – | Ductile Iron |
| DOR | – | Department of Roads |
| DMA | – | District Metering Area |
| DP | – | Displaced Person(s) |
| DSMC | – | Design, Supervision and Monitoring Consultants |
| DTW | – | Deep Tube Well |
| DWSS | – | Department of Water Supply and Sewerage |
| EA | – | Executing agency |
| EMP | – | Environmental Management Plan |
| ERDSMC | – | Eastern Regional Design, Monitoring and Supervision |
| FGD | – | Focus Group Discussion |
| GON | – | Government of Nepal |
| GESI | – | Gender Equality and Social Inclusion |
| GH | – | Guard House |
| GI | – | Galvanised Iron |
| GRC | – | Grievance Redress Committee |
| GRM | – | Grievance Redress Mechanism |
| Ha | – | hectares |
| HH | – | households |
| IA | – | Implementing Agency |
| IP | – | Indigenous People |
| IR | – | Involuntary Resettlement |
| KM | – | Kilometres |
| LA | – | Land Acquisition |
| LAA | – | Land Acquisition Act |
| lps | – | litres per second |
| MoWSS | – | Ministry of Water Supply and Sanitation |
| NA | – | not available |
| NGO | – | Non-Government Organization |
| NLSS | – | Nepal Living Standards Survey |
| NPC | – | National Planning Commission |
| NPR | – | Nepalese Rupee |
| NRW | – | Non-Revenue Water |
| OHT | – | Over Head Tank |
| PAF | – | Project Affected Person |
| PD | – | Project Director |

| | | |
|---------|---|--|
| PMO | – | Project Management Office |
| PPTA | – | Project Preparatory Technical Assistance |
| RCC | | Reinforced Cement Concrete |
| RF | – | Resettlement Framework |
| RoW | – | Right of Way |
| RP | – | Resettlement Plan |
| R&R | – | Resettlement and Rehabilitation |
| RS | – | Resettlement Specialist |
| SSO | – | Social Safeguards Officer |
| SDSA | – | Social Development and Safeguards Assistant |
| SPS | – | Safeguard Policy Statement |
| SSE | – | Social Safeguard Expert |
| STWSSSP | – | Small Towns Water Supply and Sanitation Sector Project |
| TA | – | Technical Assistance |
| TDF | – | Town Development Fund |
| ToR | – | Terms of Reference |
| VDC | – | Village Development Committee |
| WHH | – | Women Headed Households |
| WSSDO | – | Water Supply and Sanitation Division Office |
| WTP | – | Water Treatment Plant |
| WUSC | – | Water Users and Sanitation Committee |

Contents

| | |
|--|----------|
| I. INTRODUCTION..... | 1 |
| 1.1 INTRODUCTION | 1 |
| 1.2 PROPOSED SUBPROJECT COMPONENTS..... | 1 |
| II. SUBPROJECT DESCRIPTION..... | 1 |
| 2.1 PROPOSED COMPONENTS | 1 |
| III. FIELD WORK: SURVEYS AND PUBLIC CONSULTATION..... | 3 |
| 3.1 OUTLINE OF FIELD WORK..... | 3 |
| 3.2 PUBLIC CONSULTATION | 4 |
| IV. LAND AVAILABILITY AND RESETTLEMENT IMPACTS..... | 5 |
| 4.1 FINDINGS | 5 |
| V. SOCIO-ECONOMIC PROFILE..... | 7 |
| VI. INFORMATION DISSEMINATION | 7 |
| VII. GRIEVANCE REDRESS | 8 |
| VIII. CONCLUSIONS..... | 9 |

Annexes:

Annex I: Meeting Minute

Annex II: Photographs

Annex III: Land Ownership Certificate

I. INTRODUCTION

1.1 Introduction

The Small Towns Water Supply and Sanitation Sector Project (STWSSSP) is a key initiative of Government of Nepal aiming at improved water supply and sanitation services in small towns and emerging urban areas of Nepal. The Third STWSSSP builds upon lessons learnt from implementation of the First and Second STWSSSP and aims to extend improved water supplies and sanitation to around 26 small towns / subprojects. Ten of these subprojects are newly identified, while others are held over from the previous projects and remaining can be identified later. Remedial or extension works in towns previously covered by the first two projects are also candidate subprojects. The third STWSSSP aims to strengthen the overall effectiveness of project delivery with a particular focus on technical and financial aspects, at both national and local levels. Its envisaged outputs include: (i) improved water supply and sanitation infrastructure; (ii) strengthened sector policy, regulatory and institutional capacity and service delivery; and (iii) improved project implementation. The Project will also strengthen Government of Nepal's efforts to meet its millennium development goals. The project is to be implemented in 5 years from 2014 to 2019.

The third STWSSSP uses a sector lending modality of ADB. A total of 26 towns are proposed to be covered under the project. Preparation for the Third Small Town Water Supply and Sanitation Sector Project is underway and an ensuing loan is imminent within 2014 followed by implementation. Department of Water Supply and Sewerage (DWSS) is the implementing agency whereas the Ministry of Urban Development is the executing agency. The project will assist in implementing a part of the 15-year Development Plan for Small Towns Water Supply and Sanitation Development in the country and about 26 Small Towns will be covered by this project.

1.2 Proposed Subproject Components

This land acquisition and resettlement due diligence report is prepared for the proposed Birendranagar (Chitwan) water supply and sanitation Town project, under the Third Small Towns Water Supply and Sanitation Sector Project (STWSSSP). The proposed service area of the water supply subproject includes complete area of ward No. 10 of Rapti Municipality and partial area of ward no 6, 9 of Rapti Municipality and ward no. 15 of Khairehani Municipality. The total households of the wards of selected service area are 1922 and total population is 11,763 population in base year 2017.

II. SUBPROJECT DESCRIPTION

2.1 Proposed Components

The Birendranagar Town water supply and Sanitation Project has been conceptualized as a typical groundwater pumping system with Overhead RCC Tanks for distribution. The entire distribution network is to be supplied from one reservoir system. The three tube wells will be used for pumping water to overhead tank. The overhead tank will feed the entire service area. The entire service area has been divided into 3 zones - A, B & C. Three new deep tube wells have been designed for the proposed boring depth in range 130 m and fitted with submersible pumps of about 42 HP for drilled deep tube well (DTW) with expected yield of 20-25 lps. The summary of salient features is given below:

Table 1: Salient Features

| SN | Items | Description |
|----|--|--|
| 1 | Service Area | Complete area of Ward No. 10 of Rapti Municipality and partial area of ward no 6, 9 of Rapti Municipality and ward no. 15 of Khairehani Municipality |
| 2 | Type of Structures | |
| | (a) Bore Hole Drilling | 3 Sets |
| | (b) Pumps, Electricity line, Transformer and Generator | Pumps- 4 (with1 stand by pump), Electricity line- 11kV, Transformer-1 (125kVA and Generator-1 (1-125KVA) |
| | (c) Overhead Tank (Nos.-Capacity m ³) | Proposed 1- 450 |
| | (d) Valve Chamber (Bricks/RCC) | 32/15 |
| | (e) Office Cum GH | 1 |
| | (f) Generator House | 1 |
| | (g) Household Connection | 1922 |
| | (hi) Fire Hydrant | 6 |
| | Total Length of pipe: | |
| 3 | Distribution Network (meter) | 63,103 |
| | DI | 5,080 |
| | PE | 57,253 |
| | GI | 770 |
| 8 | Social Status | |
| | Present Population (2015) | 11,053 |
| | Base Year Population (2017) | 11,763 |
| | Design Year Population (2037) | 22,100 |
| | Weighted Growth Rate % | 3.2 |
| | Land Area Available(Kattha) | 7 (2373.48sqm) |

Pumping mains are of DI pipes. The distribution system comprises of a pipe network, which are looped in certain cases and branched in other. In order to manage NRW in the proposed system, total system is divided into 3 DMA.

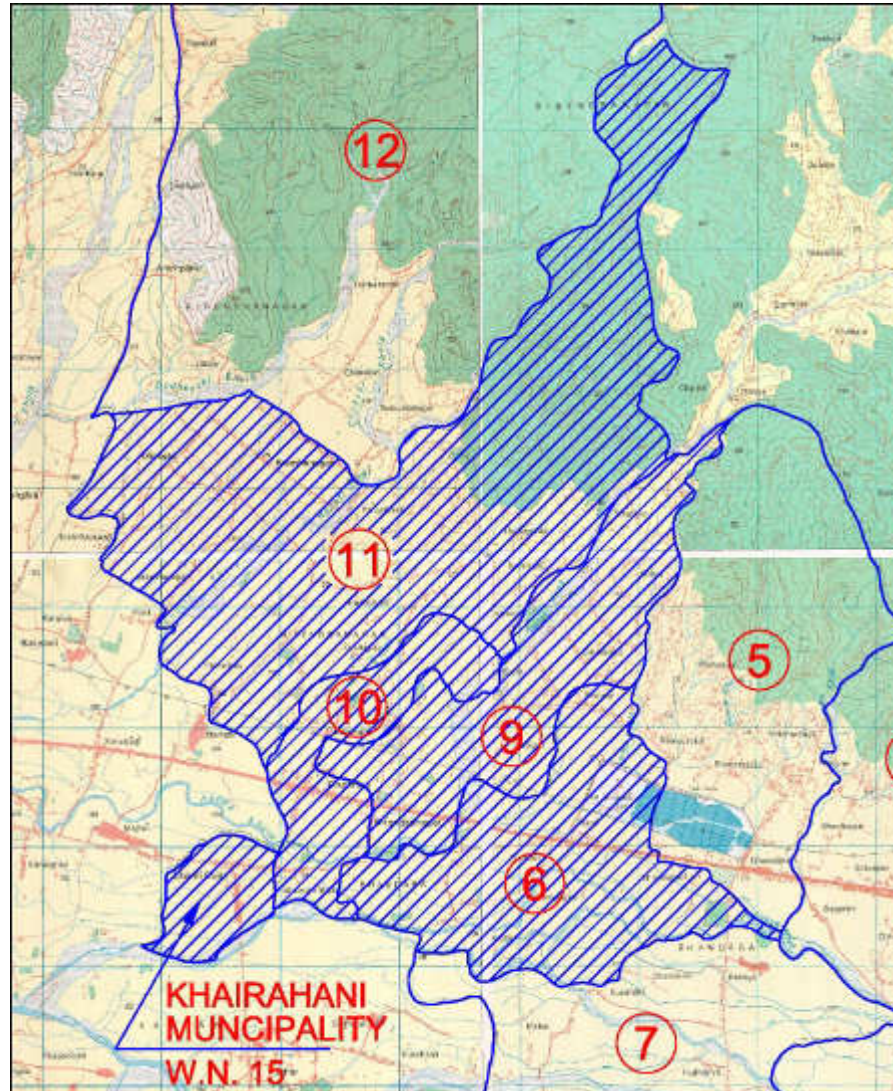
DI and PE (HDPE pipe) are used in the distribution of water in the service area. DI pipe has been used only for 150 mm diameter and above pipes in distribution system. Similarly in case of bigger diameter PE pipes, maximum outer diameter of 160 mm has been adopted in the design. Minimum diameter of distribution pipe has been adopted as 50mm.

The total pipe length of the proposed distribution system works out to be over 63.103 KM. The project area will have a new household connection of 1922 numbers. Dry dial volumetric rotary piston type water revenue meter for all house connections are proposed. A guard house, office building, compound wall, generator house and store room will be constructed in OHT station.

The efforts are maximized to reduce the impact. The technical components are designed with close coordination with safeguard team and WUSC executive members to avoid involuntary resettlement impacts. For the construction of, OHT and other project components required at least 2031.78sq.m. Land. The WUSC has recently purchased the land and ownership transfer process is completed. (see Annex III: for ownership certificate).

A due diligence process was conducted for proposed project sites and alignments in line with the Resettlement Framework prepared for the Third STWSSSP and ADB SPS 2009. This report describes the findings and provides copies of relevant legal documents, resolutions, minutes of meetings and photographs. Upon project implementation, the Social Safeguards Officer at PMO will be required to undertake a review of this due diligence, prepare a confirmation letter or report documenting any modifications for the subprojects in Birendranagar and submit to ADB; and receive a 'no objection' confirmation from ADB prior to start of construction.

Figure 1: Map of Birendranagar (Chitwan) Town Project



III. FIELD WORK: SURVEYS AND PUBLIC CONSULTATION

3.1 Outline of Field Work

Field visit to all proposed sites OHT location, transmission main alignments, distribution pipeline alignment; and consultations with stakeholders were conducted to confirm land

ownership and use, and the need for surveys and further consultations. Available land ownership documents for identified components were also collected during field work.

3.2 Public Consultation

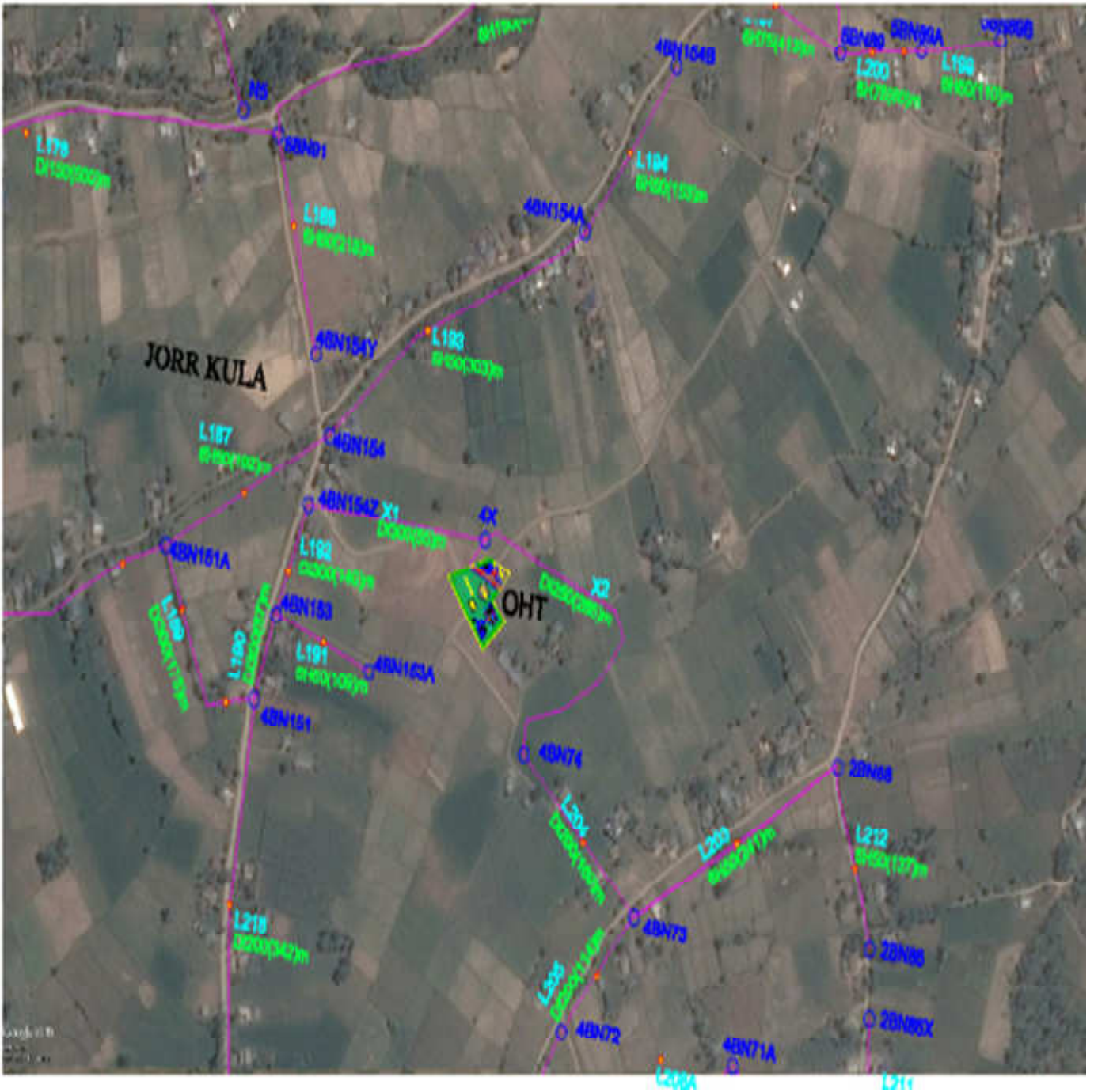
Consultations were undertaken with key stakeholders in line with ADB's requirements pertaining to environment and social considerations. Tools used for consultation were stakeholder meetings and Focus Group Discussions (FGD). Key concerns of the people related to the project and inclusion of poor in the drinking water supply scheme, willingness to pay, upfront cash collection, people's participation in project implementation were discussed.

During field visits to all proposed sites and pipeline alignments, potential impacts and mitigation measures were assessed and discussed with stakeholders. The consultations helped in identifying the felt needs/concerns and priorities of the stakeholders. The field visits/reconnaissance surveys also helped ascertain that no further surveys and inventories are required.

Table 0.2-1: Summary of public consultations carried out by Consultants team

| SN | Meeting Date | Facilitator/ stakeholders | Venue | Participants | | Topic of discussion |
|----|--------------------------------|---|------------------------------------|--------------|-------|---|
| | | | | Men | Women | |
| 1 | 31 July, 1 Aug and 2 Aug, 2015 | WUSC members, ERDSMC team, GESI expert and Safeguard specialist | WUSC office, Birendranagar | 11 | 6 | Project area delineation, secondary data collection, user's role & contribution |
| 2 | 6 Aug, 2015 | WUSC members, ERDSMC team, Local people of W.No 2 | Shakti Mahadev Temple, W.No 2 | 15 | 10 | Area Meeting (ToleBaitak), discussion as in S.No 1 |
| 3 | 6 Aug, 2015 | WUSC members, ERDSMC team, Local people of W.No 3 | Moonlight School Compound, W. No 3 | 20 | 11 | Area Meeting discussion as in S.No 1 |
| 4 | 10 Aug, 2015 | WUSC members, ERDSMC team, Local people of W.No 4 & 6 | GumbaChowk ward no.6 | 17 | 13 | Area Meeting discussion as in S.No 1 |
| 5 | 18 December, 2015 | Consultant Team, DWSSDO, WUSC members, TDF, ERDSMC team, Local people of service area | Former Birendranagar VDC Office | 41 | 37 | Presented draft study report |

Figure 2: Google Map



IV. LAND AVAILABILITY AND RESETTLEMENT IMPACTS

4.1 Findings

The sub-project components are proposed both in land owned by WUSC and public land. The pumping system is proposed within the land owned by WUSC and the distribution network will be laid down existing Right of Way (RoW) of road network. The OHT Premises

comprising of treatment unit (if any), storage reservoir, office building and generator House will be construct in the land owned by the WUSC.

No relocation impacts or impacts on structures are anticipated at any of the identified sites or alignments for water supply proposed in Birendranagar Town Project. Temporary impacts on network laying and house connections are limited to potential access disruptions for shops and residences. Land ownership documents for water supply components are annexed to this due diligence report.

About 63.103 Km long distribution network is proposed along public road within rights of way. No road closures will be required during construction; contractor to undertake construction on one side of the road first and on completion of the same, start work on the other side to minimize impact on traffic. The contractor will be required to provide signage at appropriate locations indicating available alternate access routes to minimize traffic disruptions. The contractor will have to ensure access to shops and residences using simple wooden walkways where required and limit the excavation to a length of 500 m at a time to minimize disruption. Construction contracts will include the above provisions. In the case of right of way (ROW) of road is 1.5m both side according to municipal by laws of Nepal 13 feet is minimum RoW of service road where as maximum diameter of pipe is 0.3m.

Provision of 1922 house connections may cause temporary disruptions in access to residences during construction. The contractor will be required to maintain access. Table 4.1 provides details of land availability, ownership status at the sites where new facilities are proposed and Table 4.1 gives details of IR impacts of each proposed subproject component.

**Table 4.1: Details of Land Availability at sites where new facilities proposed
Component wise Land Requirement**

| SN | Components | Capacity | Area (sq. m) | Land Ownership | IR Impacts | IP Impacts | Proposed mitigation measures |
|----|---|-------------|--------------|----------------|---|------------|---|
| 1 | OHT, office cum guard house, generator, compound wall | OHT 450cu.m | 2031.78 | WUSC | None. Land is available in WUSC premises. The land is owned by WUSC so no IR impact is anticipated during construction period | None | |
| 2 | Transmission pipeline for pumping main | | | 50 m. | Transmission system will be developed in the OHT areas. Hence, no IR impacts anticipated. | None | Contractor will have to ensure access and safety through simple measures such as provision of planks as per EMP provisions, which will be specified in the contract document. |
| 3 | Distribution pipelines: | | | Public Road | Will be within the RoWs of | None | Contractor will have to ensure access and safety |

| SN | Components | Capacity | Area (sq. m) | Land Ownership | IR Impacts | IP Impacts | Proposed mitigation measures |
|----|------------------------------|----------|--------------|----------------|---|------------|---|
| | 63.103KM | | | | roads. Hence, no IR impacts anticipated. | | through simple measures such as provision of planks as per EMP provisions, which will be specified in the contract document. The maximum diameter of pipe is 0.3m whereas Row of Road is both side 1.5m, |
| 4 | Domestic connections-1922 No | | | Public Road | None | None | |
| 5 | Land fill site | | | N/A | None | None | |

V. SOCIO-ECONOMIC PROFILE

The beneficiaries' households of water supply service area are 1922. The total beneficial population including institutional is 11,763. The average household size of the households is 5.8 which is higher than national average 4.88. The most economically active population by age group between 16 to 59 years of ages has been reported about 61percentage in water supply service area. The percentage of old aged group i.e. 60 years and above is about 3.75 percentage of the total population of the households. The ethnic composition is diverse in the service area. The Brahmin, Chhteri, Gurung Tharu, Magar and Dalit are major ethnic groups

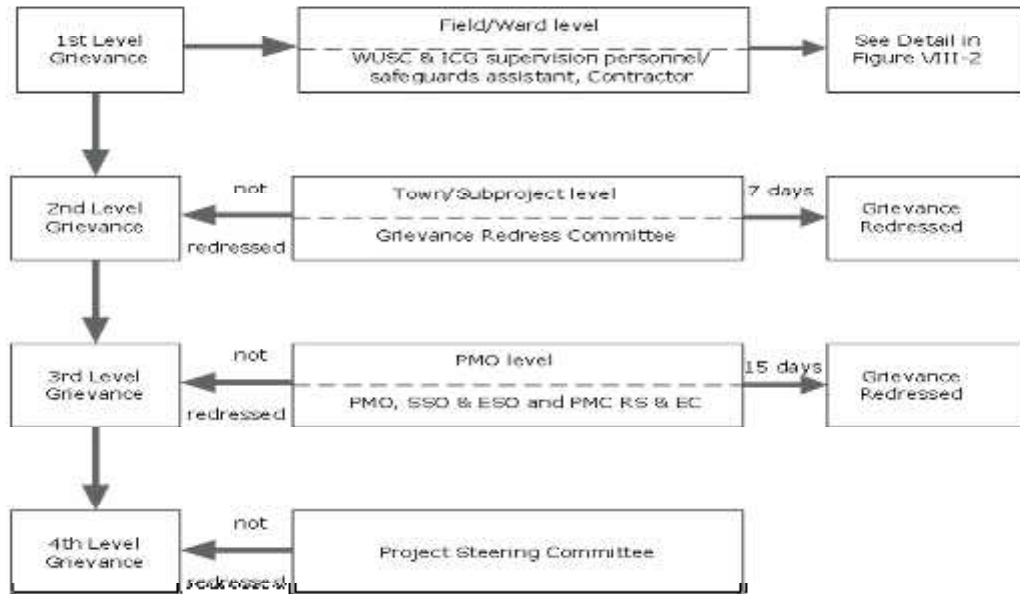
The educational status of the project district is sound. The overall literacy rate is about 92 percentages which is above than national average. The difference of men/women ratio is similar. The agriculture, trade/business and migration for foreign employment are major occupations of the people in service area. The people engaged in service (government and non-government) sector are found to be very nominal. More than 77 percentages of households have food sufficiency for whole year. The sanitation and hygienic situation is satisfactory in the project area. About 97.5% HHs have toilet in the project service area. The project district has declared ODF in 2014. The Typhoid, Fever, Gastric, Asthama are prevalent diseases in the project area. The situation of gender is considerably well off in project district. The access of women in property, decision making, health, and education development work and community participation is significantly good.

VI. INFORMATION DISSEMINATION

The DDR is publicly available in Water Users and Sanitation Committee office, District Water Supply and Sanitation Division Office, Project Management and Implementation Support Team, Project Implementation Unit. Further, the DDR is translated in local i.e. Nepali language and made available in WUSC and project regional/district office. The report is also made available to any requester including Project Affected Persons (PAF) and related stakeholder.

VII. GRIEVANCE REDRESS

The WUSC assigns one executive member as focal person to handle grievances of the Project Affected Persons (PAF) who are not satisfied with the procedure of the preparation of DDR and project implementation. The deputed member with representative of supervision consultant and contractor will settle the grievances. The WUSC in facilitation of project staffs will check the level of follow-up on these grievances and share observations. If the Affected Person (AP) is not satisfied by the resolution of the team, it will forward to executive committee of WUSC. The WUSC committee will ensure that the grievances are addressed and AP is satisfied. Again if AP is not satisfied with the resolution made by WUSC executive committee, it will be forwarded to chief district officer. In the case of GRM formation of Biredranagar town; it will be formed as per the ADB Project Administration Manual in the chairmanship of WUSC Chairman after the starting of its implementation phase.



- ES- Environmental Specialist
- ESO- Environmental Safeguards Officer
- ICG- Implementation Core Group
- PMC- Project Management Consultant
- PMO- Project Management Office
- SSO- Settlement Specialist
- SSO- Social Safeguard Officer
- WUSC- Water Use and Sanitation Committee

VIII. CONCLUSIONS

The subproject has insignificance impact on land and livelihood of PAF. It doesn't require dislocating any private and public structures. The water supply components are proposed to be constructed in the land owned by WUSC and distribution network will be on government land (road). It doesn't require dislocating any private and public structures. Hence, falls under the C category of ADB guidelines and this DDR is prepared.

Annex I: Minutes of Meeting

English Translation of Minute of Meeting

Birendranagar Small Town Water Supply Sanitation and User's Committee has been organized a public meeting on dated 2072/4/17. Participation was made from all concerned stakeholders. After discussion in the meeting it was concluded that about programme lunch in their town by Small town and carry out the technical and social survey.

Participants

| | |
|-----------------|-------------------------------|
| Chairman: | Mr. Rajendra Prasad Burlakoti |
| Vice- Chairman: | Mr. Ramchandra Pathak |
| Secretary: | Mr. Buddhi Raj Thapaliya |
| Treasurer: | Mrs. Uma Grung |
| Members | Mr. Murari Prasad Silwal |
| Members | Mr. Om Prakash Sedai |
| Members | Mr. Ram Pukar Thakur |
| Members | Mr. Pdam Raj Dalla Koti |
| Members | Mrs. Sasi Mahato |
| Members | Mrs. Kamal Sunar (B.K) |
| Members | Mrs. Himala Pandey |

Technical and Social Team

Er. Mr. Sambad Bhattra
 Sociologist Mr. Shiva Adhikari
 Social mobilizer Ms Bijal Shrestha and Tirtha Bhatta

Agenda of the Meeting

- 1) Delineation of Service Area about the project at Birendranagar
- 2) Carry out Social and Technical survey selection through local enumerator
- 3) Carry out Technical Survey on behalf of local people/WUSC.

Decision

1. Delineation of Service area of Birendranagar VDC entire ward no. 2, 3, 4, and 6 Practical Area of Ward no. 1 lower side of Rampur Jharana up to ward no. 2 of Bhandara VDC likewise Ward no 2 and 3 of Bhandara VDC In south up to Dhungre river to School and ward no 2 From Hardi to Bhandara Chock along with Ward no. 4 of Khatar VDC.
2. Carry out Social Survey including all area of selected ward consensus to all member of WUSC
3. Help to survey team by WUSC member in their respected area.

आजमिने २०६२/१४/१६ तारीका दिन यस विरिन्द्रनगर
 ग्रामा सहरी उपार्थपानी तथा सरसकाइ उपस्था को विगत
 धर्मोर्गीकका कर्मालनुमाएकका उपस्थातीमा छे लउ
 खास निम्न खालका सञ्चारोमा ।

उपस्थाती :-


- १) अध्यक्ष :- श्री राजेन्द्र प्रसाद कुर्तकोटी
- २) उपाध्यक्ष :- श्री राम चन्द्र पाइके
- ३) सचिव :- श्री दुर्गाशर प्रपलीम
- ४) कोषाध्यक्ष :- श्री देवा नरमंडु
- ५) सदस्य :- श्री सुरारी प्रसाद खिलवाल
- ६) " :- श्री मोहन प्रकाश सेठि
- ७) " :- श्री बालु बुकार छुत्र
- ८) " :- श्री पद्म राज इरवाकोटी
- ९) " :- श्री शशी महता
- १०) " :- श्री कमला सुना (विश्वकर्मा)
- ११) " :- श्री दिगला पाण्डे (बोयाने)

खाल फालको विषयहरु :-

- १) सामाजिक तथा प्रविधिक सभे गर्ने ठाउँको लागि
 आयोजना गर्न निर्धारण गर्ने ।
- २) सामाजिक सभे ठाउँको लागि ज्यानीय भविला
 तथा दुकान सहयोगी धनोठ गर्ने ।
- ३) प्रविधिक सभे गर्ने विषयमा सांगितिक सदस्यहरुले
 आ आफ्नो सुझाव सल्लाहका साथ दिएर
 आयोजना निर्दिष्टगता सभे ठाउँको विषयमा ।

निर्णयः :-


- १) सामाजिक या प्रविधिक सभे गर्ने ठाउँमा
 आयोजना गर्नेको विरिन्द्रनगर गा.वि.स
 वडा नं. ३ पुरै, वडा नं. ४ पुरै, वडा नं. २
 को पुरै वा नं. ६ को पुरै जेठा खोला
 पारी वडा नं. १ को श्रीकोट रकला देवी पुरै



बाकपुर करना हुये मंडारा गा.वि.स.को कडा नं. 2
 सग्न (होन पाठक को हुनेको) मंडारा गा.वि.स.को
 कडा नं. 2को हुनेकोको वारी हुनेको सग्न
 कडा नं. 2 मंडारा गा.वि.स.को हुनेकोको मंडारा
 चेक सग्न साका भवन सग्न हुनेको गा.वि.स.
 भवन हुनेकोको मंडारा हुनेकोको सग्न हुनेको
 मंडारा गा.वि.स.को कडा नं. 2 पुरै म्याग्ना सावनी
 को हुनेकोको सग्न प्राविधिक सग्न हुनेको निर्णय
 वारीको ।

प्रस्ताव नं. 2 - गा.वि.स.को हुनेकोको
 निर्णय - साकाको हुनेकोको सग्न हुनेकोको हुनेकोको
 वारी सग्न हुनेकोको सग्न हुनेकोको हुनेकोको हुनेकोको ।
 प्रस्ताव नं. 2 गा.वि.स.को हुनेकोको
 निर्णय - प्राविधिक सग्न हुनेकोको कार्य हुनेको हुनेकोको
 साकाको सदस्य हुनेकोको साकाको हुनेकोको हुनेकोको
 पुर्ण हुनेकोको निर्णय हुनेकोको ।
 गा.वि.स.को हुनेकोको निर्णय हुनेकोको हुनेकोको हुनेकोको
 प्राविधिक तथा सग्न साका हुनेकोको उपस्थिति हुनेकोको

1) सग्न सग्न - श्री सग्न सग्न TREC-ILM
 2) सग्न सग्न - श्री सग्न सग्न
 3) सग्न सग्न - श्री सग्न सग्न
 4) सग्न सग्न - श्री सग्न सग्न


 2011/11/16

Annex II: Project Photographs

| | |
|--|--|
|  |  |
| <p>View of proposed land for Overhead Tank, Deep boring, Office Building, Generator house and Guard House construction site. Land is purched by WUSC in parmanent nature .</p> | <p>Interaction with WUSC member</p> |
|  |  |
| <p>Role model with enumerators</p> | <p>Oriantaion to Enumerator about project and survey</p> |
|  |  |
| <p>Proposed OHT construction side , test boreing drilling</p> | <p>Data Collection at ward no. 2</p> |

| | |
|---|--|
|  |  |
| <p>Consulting with local peoples during survey at ward no. 2</p> | <p>Consultation with beneficiaries in Bhandara VDC</p> |

| | |
|---|--|
|  |  |
| <p>Consultation and draft report presentation</p> | <p>Consultation and draft report presentation</p> |
|  |  |
| <p>Consultation and draft report presentation</p> | <p>Consulting with local peoples during survey at ward no.5</p> |

Annex III: Land Ownership Certificate and Other Legal Documents

| | | | | | | | | | | | | |
|---|--|--|-----------|---|-----------------------|-------------------------|------------------------|----------------|------------------|-----------------|---------|---------------------|
| Government of Nepal | | | | | | | | | | | | |
| Ministry of Land Reform and Management | | | | | | | | | | | | |
| Department of Land Reform and Management | | | | | | | | | | | | |
| Land Reform Office: Bharatpur , Chitwan | | | | | | | | | | | | |
| Land Ownership Certificate | | | | | | | | | | | | |
| Stamp Gov | | | | | | | | | | | | Stamp Gov |
| ar Smalltown watersupply and Sanitation user | | Birendranagar Smalltown watersupply and Sanitation user committee | | | | | | | | | | |
| | | | | Land owner Name: Birendranagar Smalltown watersupply and Sanitation user committee | | | | | | | | |
| | | | | Address : Distrct: Chitwan, VDC/Municipality:- Birendranagar ward no.3 | | | | | | | | |
| Photo proofread | | | | Land Owner Signature | | | | | | | | |
| | | | | Naationality / Register No. 381 | | | | | Date: 2072/05/04 | | | |
| | | | | Office : Cooperative Office , Chitwan | | | | | | | | |
| Evidence and Signal | | VDC, Municipality | Ward No. | Plot No. | House, Cultivated etc | Ownership of land owner | Tenant Name and Cast | Type and Class | Area/ Sqm | Moth/ Paper no. | Remarks | Officer's Signature |
| Original Plot number | | | Map Sheet | | | sole (private) | | | | | | |
| 978 | | Badahara | 2 | 985 | Cultivated | | | Field | 2031.8 | 37 | | |
| | | | 2 | | Private | | | 1st | 5140Ga | | | |
| 105BS002 | | Print Date:2072/10/11 | | | | | Proofreaders Signature | | | | | |


अनुसूची-२

**नियम ६ को उप-नियम (१) संग सम्बन्धित
उपभोक्ता संस्था दर्ता प्रमाण-पत्र**

दर्ता मिति :- २०६२/२/१४
दर्ता नम्बर :- २८१

विक्तवला **जिल्ला जलश्रोत समिति**

श्री विरेन्द्रनगर साना खुहरी स्वकोषाकी मिति २०६२/२/१४
तथा सरसफाई उपभोक्ता संस्था
विरेन्द्रनगर - ३ बुद्धरसुवा विक्तवला /
विरेन्द्रनगर साना खुहरी स्वकोषाकी
तथा सरसफाई उपभोक्ता संस्था जलश्रोत ऐन २०४९ को दफा
५ को उपदफा (२) तथा जलश्रोत नियमावली २०५० को नियम ६ को
उपनियम (१) बमोजिम २०६२ साल २ महिना ४ गते
यस कार्यालयमा दर्ता गरी यो दर्ता प्रमाण-पत्र प्रदान गरिएको छ । जलश्रोत
ऐन २०४९ र जलश्रोत नियमावली २०५० बमोजिम आफ्नो कार्य संचालन
गर्नुहोला ।

सही :- 
नाम, बर :- भरतमणी पाण्डे
पद :- सदस्य - सचिव