



Social Monitoring Report

Project Number: 37143-033
September 2017

Period: January 2017 – June 2017

IND: North Eastern States Roads Investment Program (Project 2)

Subproject: Improvement & Up Gradation of Road Sections of Tamulpur – Paneri (AS-02) and Paneri – Udalguri (AS-03)

Submitted by

Project Implementation Unit, North Eastern State Roads Investment Program (NESRIP),
Assam

This report has been submitted to ADB by the Project Implementation Unit, North Eastern State Roads Investment Program (NESRIP), Assam and is made publicly available in accordance with ADB's Public Communications Policy (2011). It does not necessarily reflect the views of ADB.

This social monitoring report is a document of the borrower. The views expressed herein do not necessarily represent those of ADB's Board of Directors, Management, or staff, and may be preliminary in nature. In preparing any country program or strategy, financing any project, or by making any designation of or reference to a particular territory or geographic area in this document, the Asian Development Bank does not intend to make any judgments as to the legal or other status of any territory or area.

Asian Development Bank

GOVT. OF ASSAM, PWD
OFFICE OF THE CHIEF ENGINEER, PWD (BORDER ROADS AND NEC WORKS)
ASSAM, CHANDMARI, GUWAHATI-3

No. CE/NEC/ADB/168/12-13/34

Dated: Guwahati, the 29th August /2017.

To

Mr. A.K. Bhattacharjee
Chief Co-ordinator,
Archtech Consultants Private Limited. 11,
Shakespeare sarani, Kolkata-700071,
cc. acplkolkata@rediffmail.com
E-mail : archtechconsultants@rediffmail.com



Sub:- Submission of Semi Annual Social Monitoring Report for the period of January/2017 to June/2017 for the work Improvement and Upgradation of Road Section 1) Tamulpur to Paneri (AS-02), 2) Paneri to Udalguri (AS-03), 5 (Five) No's of Major Bridges on (AS-02) & (AS-03) for Project-2 Roads in the state of Assam under NESRIP Project. (Package No. AS-CW-2(R))

Ref: 1. EE's letter no. EE/NEC/TB-ADB/26/Tranche-II/2028 dated 17/08/2017
2. CSC's letter no. CSC/AS-CW2/03/2017-18/553 dated 11/08/2017

Dear Sir,

This is to inform you that the CSC " Rodic Consultants & AECOM India PVT Ltd (JV), NESRIP, Assam has submitted the Semi Annual Social Monitoring Reports for the period of January/2017 to June/2017 for Project-2 Roads, So, I am furnishing herewith the report for onward submission to MDONER.

This is for favour of your kind disposal.

Thanking you.

Encl: As stated above.

Yours faithfully,

Project Director,
PIU, NESRIP, Assam.

Chandmari, Guwahati-3

Memo No No. CE/NEC/ADB/168/12-13/34
Copy to:-

Dated: Guwahati, the 29th August /2017.

- 1) The PS to Commissioner & Special Secretary to the Govt. of Assam, PWRD, Dispur, Guwahati-6 for favour of appraisal to the Commissioner & Spl. Secretary, PWRD
- 2) The Director, MDONER, Vigyan Bhawan Annexe, Moulana Azad Road, New Delhi for favour of kind information.
- 3) Shri J.K.Sinha (sinhajk@nic.in), Joint Secretary-cum-Project Director, NESRIP for information.
- 4) Mr. Chen Chen, Transport Specialist Transport and Communication Division South Asia Department Asian Development Bank for kind information.
- 5) Mr. A. K. Matowani, Project Officer, ADB. (akmatowani@adb.org) for information.
- 6) The Executive Engineer, PWRD, Guwahati NEC Division, Assam, Chandmari, Guwahati-3 for information
- 7) Sri R K Khatri Engineer, AECOM H#3, Goswami Bhawan, H.C. Goswami Road, Ward Street, Uzan Bazar, Guwahati-781001 E-mail : raj.khatri@aecom.com for information
- 8) Mr P.N. Medhi, Deputy Team Leader/ Sr. Highway Engineer, PMC, (NESRIP), ACPI, Guwahati for information.



Project Director,
PIU, NESRIP, Assam.
Chandmari, Guwahati-3

Improvement & Up Gradation of Road Sections of Tamulpur – Paneri (AS-02) and Paneri – Udalguri (AS-03) (Tranche-2 roads in the state of Assam) under NESRIP Project (Package No. AS-CW2)

SOCIAL MONITORING REPORT

Period : January 2017 – June 2017

AS-02 and AS-03

**North Eastern State Roads Investment Program (NESRIP),
and MDONER**

Funded by: ADB Loan No. 3073-India



Submitted by:

AECOM

In JV with

**Rodic
Consultants**
(Private Limited)

1stFloor, Sarbodoi Path, Panikal, M.G.Road, Uzan Bazar,
Guwahati, Assam-781001

Signature

ABBREVIATIONS

ADB	-	Asian Development Bank
AH	-	Affected Household
AIDS	-	Acquired Immune Deficiency Syndrome
BPL	-	Below Poverty Line
BSR	-	Basic Schedule of Rates
CPRs	-	Community Property Resources
CSC	-	Construction Supervision Consultant
DH	-	Displaced Household
DPR	-	Detailed Project Report
DPs	-	Displaced Persons
EA	-	Executing Agency
EMP	-	Environmental Management Plan
ESMU	-	Environment and Social Management Unit
GRC	-	Grievance Redressal Committee
HIV	-	Human Immunodeficiency Virus
ID	-	Identity Card
IND	-	India
IP	-	Indigenous People
IPDP	-	Indigenous People Development Plan
LA	-	Land Acquisition
MDONER	-	Ministry of Development of North East Region
NESRIP	-	North Eastern State Roads Investment Program
NTH	-	Non-Title Holder
PIU	-	Project Implementation Unit
PMU	-	Project Management Unit
PWD	-	Public Works Department
R&R	-	Resettlement and Rehabilitation
RFCTLARR	-	Right to Fair Compensation and Transparency in Land Acquisition, Rehabilitation and Resettlement
RO	-	Resettlement Officer
RP	-	Resettlement Plan
SC	-	Scheduled Caste
SPS	-	Safeguard Policy Statement
ST	-	Scheduled Tribe
WHH	-	Women Headed Household

TABLE OF CONTENTS

1	INTRODUCTION AND PROJECT BACKGROUND.....	3
2	BRIEF DESCRIPTION OF SUB-PROJECTS.....	3
2.1	Tamulpur to Paneri Road (AS-02)	3
2.2	Paneri to Udalguri Road (AS-03)	4
3	RESETTLEMENT IMPACTS.....	5
3.1	Land Acquisition Impact	5
3.2	Verification of Community Structures (CPRs)	6
3.3	Impact on Indigenous People.....	7
4	PROJECT ENTITLEMENTS.....	7
5	STATUS ON PREPARATION AND DISTRIBUTION OF IDENTITY CARD (ID CARD)	13
6	PAYMENT OF COMPENSATION AND ASSISTANCE	14
7	CONSULTATION WITH THE STAKEHOLDERS.....	14
7.1	HIV/AIDS Awareness Campaign	15
8	INSTITUTIONAL ARRANGEMENTS FOR IMPLEMENTATION OF RESETTLEMENT PLAN (RP).....	16
9	GRIEVANCE REDRESS.....	17
10	ISSUES AND ACTION PLAN.....	17

SOCIAL MONITORING REPORT

1 INTRODUCTION AND PROJECT BACKGROUND

1. Asian Development Bank (ADB) assistance under North Eastern State Roads Investment Program (NESRIP) project loan 3073-IND has identified, Tranche-II, to implement the up-gradation and improvement work of 2 road stretches i.e. Tamulpur - Paneri (AS-02) and Paneri - Udalguri (AS-03) with total length of 61.6kms for widening and up-gradation and strengthening of the existing road sections and construction of cross drainage structures and 5 major bridges. The 2 identified stretches are scattered in Baksa and Udalguri districts.
2. The proposed project for widening, up-gradation and strengthening of State Highways, from single land/ intermediate lane carriageways to two lane carriageways, the Public Works Department, Government of Assam, aimed at improving the state highways to provide reliable road transport services in the state of Assam.
3. The objective of the projects under NESRIP is to develop the road network and establish improved road connectivity. This Social Monitoring Report is concerned with the 2 sub-project roads i.e. AS-02 and AS-03. The details of concerned sub-projects are as under:

Table-1: List of Sub-Project Roads

Sl. No.	Name of Road	District	Length (km)
1	Tamulpur - Paneri (AS-02)	Baksa and Udalguri	43.0
2	Paneri - Udalguri (AS-03)	Udalguri	18.6

2 BRIEF DESCRIPTION OF SUB-PROJECTS

2.1 Tamulpur to Paneri Road (AS-02)

4. The objective of the projects under NESRIP is to develop the road network and establish improved road connectivity. The project road (AS-02) between Tamulpur - Paneri (43km) is proposed for improvement and upgradation. It passes through two districts i.e. Baksa and Udalguri and connects Rangia and Nalbari. The project road is an single lane configuration with length of about 43km and the carriageway varies between 3.5m to 4.0m. The road passes through the northern bank of Brahmaputra River. It takes off at Tamulpur NH-127D through the State Highway and ends beyond Paneri. The entire stretch passes through the urban and rural settlements. The proposed road improvement involves residential and commercial structures, other assets, common property resources within the Corridor of Impact.

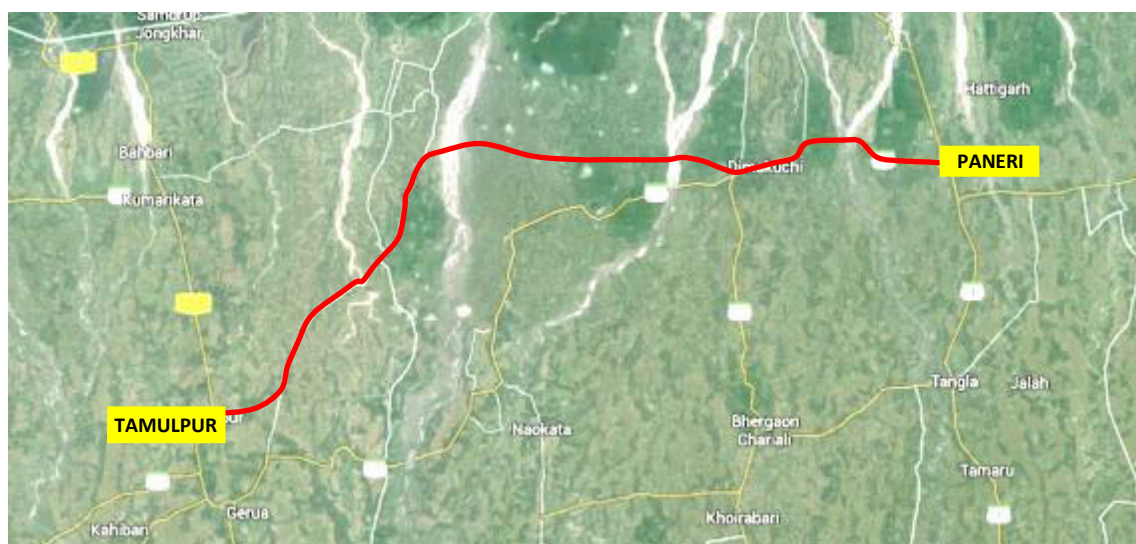


Figure-1: Location Map of AS-02

2.2 Paneri to Udalguri Road (AS-03)

5. The Project Road AS-03 is a State Highway and is part of the corridor in Udalguri district. The corridor provides connectivity to the thickly populated area in Lower Assam between Paneri to Udalguri district is connected by road network and rail and well connected to Tamulpur and beyond to NH-127(D), where as on the lower end, Udalguri is connected to Tezpur on NH-52. For all practical purposes this road corridor is a link between NH-31, NH127-D and NH-52 through the interior lower Assam plain of the State.
6. The Project Road takes off from Paneri from the end of AS-02 and ends at Udalguri. The road passes through plain terrain having flat gradient. The horizontal geometrics of the Project Road are easy without sharp and substandard curves. The embankment is low and almost entire length of the road gets submerged every year during monsoon period resulting in erosion of shoulders and disintegration of road pavement. The existing single lane road reduced up to 2.0m width in almost all stretches; the crust has been washed away already only the loose stone aggregate are visible in some stretches. The road passes through a number of village's en-route between Paneri and Udalguri. Land use along the Project road is predominantly agricultural but with stretches passing through road side villages and built-up areas. Total length of the Project road as per design is 18.60 km.

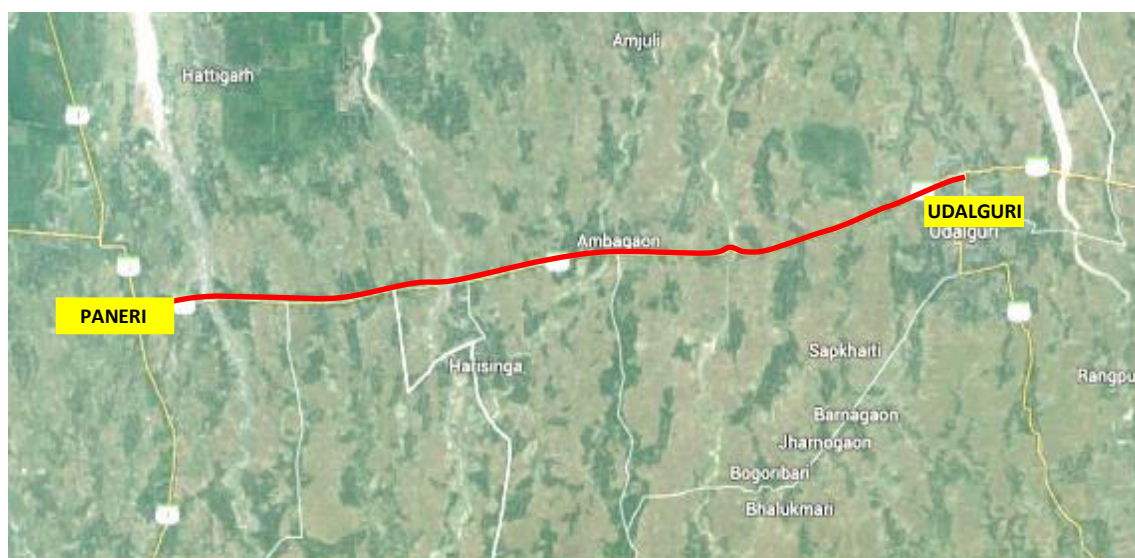


Figure-2: Location Map of AS-03

3 RESETTLEMENT IMPACTS

3.1 Land Acquisition Impact

7. As per the RP, Land Acquisition was proposed for 7.98 Hectare for AS-02 and 2.37 Hectare for AS-03 but no any authentic/ supporting document from revenue department, Govt. of Assam was enclosed during the preparation of DPR. As per the Land Available Certificate issued by the concerned Circle Officer, Revenue Department, no additional land is required, as the existing ROW is sufficient to accommodate the project road. The availability of land certificate is attached with **Annual Report January 2016 - December 2016**.

Table-2: Summary of Land Impact in Hect.

Name of Road	LA as per RP		LA as per Final Design		Remarks
	Pvt.	Govt.	Pvt.	Govt.	
Tamulpur - Paneri (AS-02)	7.98	0.17	0.00	0.00	The availability of land certificate is attached with Annual Report, January 2016 - December 2016
Paneri - Udalguri (AS-03)	2.37	0.08	0.00	0.00	
Total	10.35	0.25	0.00	0.00	

8. In this reporting period, based on the joint verification of affected people, a Micro Plan has been prepared and approved by the **Project Director** and requested to The Commissioner & Special Secretary, Govt. of Assam for release of fund for the compensation and R&R assistance as per approved Micro Plan. The assessment has been done to evaluate the impact on the NTHs (squatters and encroachers) as well as the impact on the CPRs on government land. The copy of the letter for Approval of Micro Plan is attached in **Annexure-I**.

Table-3: Summary of Impact on Structures

Affected Households by Type	As per RP		As per Final Survey		Remarks
	AS02	AS03	AS02	AS03	
Titleholders	14	61	0	0	
Tenant	70	11	30	1	
Encroachers	508	53	2	0	As per the entitlement matrix of the project, only vulnerable encroachers are eligible for compensation and assistance. The total number of vulnerable encroachers are 2 (Two) only.
Squatters	99	47	72	44	
Total	691	172	104	45	

9. Out of 863 DPs as per the RP, 334 were vulnerable category and during final survey out of 149 DPs, 68 DPs are vulnerable category and eligible for training assistance for skill upgradation.

Table-4: Summary of Vulnerable DPs

Affected Households by Type	As per RP		As per Final Survey		Remarks
	AS02	AS03	AS02	AS03	
Schedule Tribe (ST)	75	80	16	11	
Schedule Caste (SC)	138*	3*	12	1	
Below Poverty Line (BPL)	102	13	2	19	
Women Headed Household (WHH)	50	14	5	2	
Total	227	107	35	33	

*SC category vulnerable groups are also belongs to BPL or WHH

3.2 Verification of Community Structures (CPRs)

10. CPR is a very critical issue for the point of view of community. The community feeling is attached with the community properties especially with the religious structures. Keeping in mind the importance of these CPRs for the community, the demolition of these CPRs were avoided for the sub-project and where it was not possible to avoid the demolition, the impact was minimized. As per approved RP the numbers of CPRs were 5 (2 temples in AS-02 and 2 temples and 1 shrine in AS-03) and 6 number of CPRs are affected in final survey. The details of CPRs as per approved RP and final survey are presented in **Table-5**.

Table-5: Community Structures as per Approved RP and Final Survey

S. No.	Type of Affected CPRs	No. of Impact CPRs				Remarks
		As per RP		As per Final Survey		
		AS02	AS03	AS02	AS03	
1	Temple	2	2	3	1	
2	Shrine	0	1	1	0	
3	School B/W	0	0	0	1	
Total		2	3	4	2	

3.3 Impact on Indigenous People

11. Implementation of the IPDP monitored regularly and special attention paid the indigenous groups. The PMU will establish a monitoring system involving ESMU, representative of affected IP groups, and non-governmental and community-based organizations to ensure participatory monitoring arrangements. There were 75 IP households on AS-02 and 80 IP households on AS-03 were assessed during preparation RP and the Final assessment 27 IP households are getting affected by the project and those will be compensate as per their entitlement.

Table-6: IP Households as per Approved RP and Final Survey

S. No	Households	No. of Impact				Remarks
		As per RP		As per Final Survey		
		AS02	AS03	AS02	AS03	
1	ST	75	80	16	11	
Total		75	80	16	11	

4 PROJECT ENTITLEMENTS

12. The policy framework and entitlements for the program for the subprojects are based on national laws: The Land Acquisition Act, 1894 (LAA, amended in 1984), and Right to Fair Compensation and Transparency in Land Acquisition, Rehabilitation and Resettlement Act, 2013; and the agreed Resettlement Framework between Government of Assam and ADB. RF has been prepared based on applicable legal and policy frameworks of the government and ADB's Safeguards Policy Statement (SPS), 2009. Thus provision of compensation and assistance for affected persons was made in the RF.
13. The RP has provisions for compensations to the DPs for all types of losses. In addition to the compensation for affected assets, the DPs will also receive other resettlement assistance such as; shifting allowance, income restoration/ training assistance. The DPs under the project will be compensated at full replacement cost based on Entitlement Matrix of RPs.

Table-7: Entitlement Matrix

Sl. No.	Category	Type of Loss	Unit of Entitlement	Entitlement	Details
1A	Loss of Private Property	Agricultural Land assets	Household	Compensation by land for land (if land is available) or compensation at “replacement cost” or “actual market value”	<p>1. Land acquisition for the Project will be as per Land Acquisition Act 1894.</p> <p>2. In case of those Losing less than 10% of the total holding with remaining land being economically viable, the following would be provided:</p> <p>2.a. If the compensation determined by the Competent Authority is less than the “market price/ replacement value”, then the difference is to be paid by the EA as assistance.</p> <p>2.b. Also, the Project displaced households (DHs) will be offered an ex-gratia amount of Rs. 10,000 per family.</p> <p>3. In case of those losing more than 10% of the total holding or even less but remaining land becoming economically unviable, the following options will be given to the displaced person (DP):</p> <p>3.a. The DP keeps the remaining land, and the compensation and assistance is paid to the DP for the land to be acquired.</p> <p>3.b. Compensation and “assistance” are given for the entire plot including residual plot, if the owner of such land wishes that the project authority should also acquire his residual plot. The project authority will acquire the residual plot so paid.</p> <p>3.c. Land-for-land shall be the first option offered to AP, prior to payment of cash compensation. If land for land is not possible, Resettlement and Rehabilitation Officer (RRO) on receipt of request from the displaced household shall help oustees purchase private land and pattas to be issues in the joint name of husband and wife as per the provisions of Revenue Laws in force.</p> <p>R&R Assistance</p> <p>1. All fees, taxes, and other charges, as applicable under the relevant laws, are to be borne by the project/EA.</p> <p>2. Training for skill upgradation for eligible APs</p> <p>3. In case of allotment of wasteland/degraded land in lieu of acquired land, each landowner shall get a one-time financial assistance of Rs. 15,000 per hectare for land development.</p> <p>4. In case of allotment of agricultural land, a one-time financial assistance of Rs. 10,000 per AF for agricultural production shall be given.</p> <p>Vulnerable APs:</p> <p>Apart from above, shall be entitled for:</p> <p>5. Each DP shall get a monthly subsistence allowance equivalent to twenty-five days minimum agricultural wages¹ per month for a period of nine months from the date of displacement. 6. Displaced households who have not been provided agriculture land or employment shall be entitled for rehabilitation grant equivalent to three hundred fifty days</p>

¹ Minimum Agricultural Wages fixed by Labour and Employment Department, Assam

Sl. No.	Category	Type of Loss	Unit of Entitlement	Entitlement	Details
					<p>minimum agricultural wages.</p> <p>7. Preferred employment with the contractor in the category of unskilled workmen subject to fulfilling the requisite criteria/qualification.</p>
1B	Private property	Land and assets (non-agricultural) residential	Household	Compensation by house for house (if land is available) or compensation at "market replacement cost"	<p>Impact Category: Loss of structure less than 25% of the total size of the structure and structure remains viable</p> <p>1. DP will be provided replacement cost of the residential structure (part or full), which will be calculated as per the prevailing basic schedule of rates (BSR) without depreciation, subject to relevant "quality standards" of BSR as maintained by PWD, Government of Assam.</p> <p>2. Compensation for the loss of residential land will be paid at replacement value.</p> <p>3. If replacement cost is more than the compensation (as determined by the Competent Authority), then the difference is to be paid by the project in the form of "assistance".</p> <p>4. Right to salvage materials from the demolished structure</p> <p>5. The Project Displaced Household will be offered an ex-gratia amount of Rs. 10,000 per family</p> <p>R&R Assistance</p> <p>6. Shifting allowance of Rs. 10,000 per household</p> <p>Impact Category: Loss of structure more than 25% or even less but remaining structure becomes unviable Apart from entitlements as described above, such APs will also be entitled for</p> <p>7. A plot of 25 sq. m in urban areas and 50 sq. m in rural areas will be provided free of cost to vulnerable APs and those who become shelter less.</p> <p>8. Transitional allowance @Rs. 2,000 for a period of 3 months</p> <p>9. In case of self-relocation of displaced households below poverty line, resettlement assistance equivalent to the difference between the Government of India (GOI) norm for Economically Weaker Section (EWS) housing (maximum of Rs. 25,000) and the replacement value received shall be provided. If the difference is more than Rs. 25,000 it will be paid as compensation.</p> <p>10. Each DH shall get a monthly subsistence allowance equivalent to twenty-five days minimum agricultural wages per month for a period of nine months from the date of displacement.</p> <p>11. Preferred employment with the contractor in the category of unskilled workmen subject to fulfilling the requisite criteria/qualification.</p> <p>12. Absentee landlords will receive only the compensation at "replacement cost".</p>
1C	Private property	Land and assets (non-agricultural)	Titleholder/ owner: Commercial	Compensation at "replacement cost"	<p>Impact category: Loss of structure less than 25% of the total size of the structure and structure remains viable</p>

Sl. No.	Category	Type of Loss	Unit of Entitlement	Entitlement	Details
		Commercial land and assets			<p>1. AP will be provided replacement cost of the commercial structure (part or full), which will be calculated as per the prevailing BSR without depreciation, subject to relevant "quality standards" of BSR as maintained by PWD, Government of Assam.</p> <p>2. Compensation for the loss of commercial land will be paid at replacement value.</p> <p>3. If replacement cost is more than the compensation (as determined by the Competent Authority), then the difference is to be paid by the project in the form of "assistance".</p> <p>4. Right to salvage materials from the demolished structure.</p> <p>5. The DHs will be offered an ex-gratia amount of Rs. 10,000 per family</p> <p>R&R Assistance</p> <p>6. Shifting allowance of Rs. 10,000</p> <p>7. Rehabilitation grant equivalent to three hundred fifty days minimum non-agricultural wage rate Impact Category: Loss of structure more than 25% or even less but remaining structure becomes unviable Apart from entitlements as described above, such EPs will also be entitled for</p> <p>8. Training for skill upgradation for eligible APs Vulnerable APs:</p> <p>Apart from above shall also be entitled for:</p> <p>9. Each DHs shall get a monthly subsistence allowance equivalent to twenty-five days minimum agricultural wages per month for a period of nine months from the date of displacement.</p> <p>10. Rehabilitation grant equivalent to three hundred fifty days minimum non-agricultural wage rate.</p> <p>11. Each displaced person who is a rural artisan, small trader or self-employed person and who has been displaced shall get one-time assistance of Rs. 25,000 for construction of working shed/shop</p> <p>12. A plot of 15 sq. m in urban areas and 35 sq. m in rural areas will be provided free of cost to vulnerable APs and landless provided government land should be available.</p> <p>13. Preferred employment with the contractor in the category of unskilled workmen subject to fulfilling the requisite criteria/ qualification.</p> <p>14. Absentee landlords will receive only the compensation at "replacement cost".</p>
1D	Private property	Non-agricultural land and assets	Tenant: Residential	Compensation at replacement cost	<p>1. The amount of deposit or advance payment paid by the tenant to the landlord or the remaining amount at the time of expropriation. (This will be deducted from the payment to the landlord.)</p> <p>2. Notice period for 3 months and rental allowance of Rs. 1,500 per month for a period of 3 months.</p>
1E	Private	Non-	Tenant:	Compensation at	1. The amount of deposit or advance payment

Sl. No.	Category	Type of Loss	Unit of Entitlement	Entitlement	Details
	property	agricultural land and assets	Commercial	replacement cost	<p>paid by the tenant to the landlord or the remaining amount at the time of expropriation. (This will be deducted from the payment to the landlord).</p> <p>2. Compensation for any structure the tenant has erected on the property. (This will be deducted from the payment to the landlord.)</p> <p>3. Notice period for 3 months and rental allowance of Rs. 1,500 per month for a period of 3 months</p> <p>Vulnerable APs</p> <p>4. Each AH shall get a monthly subsistence allowance equivalent to twenty-five days minimum non- agricultural wage rate per month for a period of one year from the date of displacement.</p>
1F	Private property	Non-agricultural land and other assets	Recognizable title	Compensation at replacement cost	<p>Loss of land/structure:</p> <p>1. Compensation at replacement value for land/structure.</p> <p>R&R</p> <p>2. Shifting allowance of Rs. 10,000.</p> <p>3. Right to salvage demolished material</p> <p>Vulnerable APs</p> <p>4. Each AH shall get a monthly subsistence allowance equivalent to twenty-five days minimum non- agricultural wage rate per month for a period of one year from the date of displacement.</p> <p>5. Rehabilitation grant equivalent to three hundred fifty days minimum agricultural wages</p> <p>6. Training for skill upgradation for eligible APs @Rs. 2500/ AH</p> <p>7. Employment in the project in the category of skilled/semiskilled/ unskilled workmen subject to fulfilling the requisite criteria/qualification</p>
2A	Loss of Livelihood	Wage earning	Individual	Income restoration	<p>Impact Category: Loss of income due to acquisition of agriculture land where the person was working as agriculture labour or sharecropper, etc., or due to acquisition of commercial establishment where the person was engaged as working hand.</p> <p>1. Rehabilitation grant equivalent to three hundred fifty days minimum agricultural wages</p> <p>2. Training for skill upgradation for eligible APs @ Rs. 2500/ AH</p> <p>3. Each DHs shall get a monthly subsistence allowance equivalent to twenty five days minimum agricultural wages for a period of nine months from date of displacement</p> <p>4. Each displaced person who is a rural artisan, small trader or self-employed person shall get a one-time financial assistance of Rs. 15,000 for construction of working shed/shop</p> <p>5. Employment to displaced persons who lose their employment due to the project, subject to availability of vacancies and suitability of the displaced person for the employment (will</p>

Sl. No.	Category	Type of Loss	Unit of Entitlement	Entitlement	Details
					<p>apply only to the extent of one person per nuclear family of adult husband/wife and their minor children);</p> <p>6. Preference to willing landless labourers and unemployed displaced persons while engaging labour in the project during the construction phase.</p> <p>7. DHs who have not been provided agriculture land or employment shall be entitled to rehabilitation grant equivalent to three hundred fifty days minimum agricultural wages.</p>
2B		Non-perennial crops	Household	Compensation at "replacement value"	<p>1. They will be given an advance notice of 4 months for harvesting the crop.</p> <p>2. Grant towards crop lost before harvest due to forced relocation, equal to market value of crop lost plus cost of replacement of seeds for next season's harvest.</p>
2C		Perennial crops such as fruit trees	Household	Compensation at "replacement value"	1. Compensation for perennial crops and trees, calculated as annual produce value multiplied by the remaining life of the tree.
3A	Loss of Land and Structures by Non-titleholder	Encroachers	Household	Will receive no compensation for land but assistance for assets to the vulnerable	<p>1. Encroachers will be notified in time in which to remove their assets (except trees) and harvest their crops.</p> <p>2. Right to salvage materials from the demolished structure</p> <p>For vulnerable APs Apart from above, shall be entitled for</p> <p>3. Compensation for structures at replacement cost</p>
3B		Squatters	Household	Will receive no compensation for land but assistance for assets to the vulnerable	<p>1. Compensation for loss of structure at replacement cost</p> <p>2. Right to salvage materials from the demolished structure</p> <p>3. Shifting assistance of Rs. 10,000 for each displaced household</p> <p>For Vulnerable APs Apart from above vulnerable APs will be entitled for:</p> <p>4. Training for skill upgradation for eligible APs @Rs. 2500/household</p>
3C		Perennial crops such as fruit trees	Household	Compensation	1. Compensation for perennial crops and trees calculated produce value multiplied by remaining life of the tree.
3D	Illegal use of RoW	Mobile and ambulatory vendors/ kiosks	Household		1. Shifting allowance of Rs. 10,000.
4A	Additional support to vulnerable groups	Housing	Household	Assistance	<p>1. Each Vulnerable displaced household shall be given preference in allotment of land-for-land, provided government land should be available.</p> <p>2. Each AH of Below Poverty Level (BPL) category shall get onetime financial assistance of Rs. 25,000 for construction of Assam Type house.</p> <p>Specific Entitlements for Displaced IP/Tribal HHs:</p> <p>3. Each tribal DHs shall get an additional one-time financial assistance equivalent to 500 days minimum agricultural wages for loss of</p>

Sl. No.	Category	Type of Loss	Unit of Entitlement	Entitlement	Details
					<p>customary rights/usages of forest produce.</p> <p>8. Tribal AFs will be resettled in the same Schedule Area in a compact block so that they can retain their ethnic, linguistic and cultural identity. Provided government land should be available.</p> <p>9. Settlements predominantly inhabited by tribals shall get land free of cost for community and religious gatherings.</p> <p>10. Tribal land alienated in violation of the laws and regulations in force on the subject would be treated as null and void. R&R benefits would be available only to the original tribal landowner.</p>
5A	Community infrastructure, cohesion, and amenities	Common Property Resources	Community	Compensatory Replacement/Relocation/Enhancement	<p>1. Easily replaced resources, such as cultural properties will be conserved (by means of special protection, relocation, replacement, etc.) in consultation with the community.</p> <p>2. Loss of access to firewood, etc. will be compensated by involving the communities in a social forestry scheme, in coordination with the Department of Forests, wherever possible</p> <p>3. Adequate safety measures, particularly for pedestrians and children (for details refer to safety planning section in Project Design Document);</p> <p>4. Landscaping of community common areas; improved drainage; roadside rest areas, etc. are all provided in the design of the highways.</p> <p>5. Employment opportunities in the project during construction phase for able-bodied individuals, if possible.</p> <p>6. Loss of trees will be replaced by compensatory afforestation (for details refer to Environmental Management Plan, EMP).</p> <p>7. The common property resources and the community infrastructure shall be relocated in consultation with the community/gram panchayat.</p> <p>8. Included as part of the civil works contract and the environmental management plan.</p>
6A	Any Other Impact	Any other impact not yet identified, whether loss of asset or livelihood	Individual	Assistance	<p>Unforeseen impacts will be documented and mitigated based on the principles agreed upon in this policy framework. For e.g., loss of access to agriculture field during construction stage.</p>

5 STATUS ON PREPARATION AND DISTRIBUTION OF IDENTITY CARD (ID CARD)

14. The Identity Cards of 149 APs for loss of properties are prepared for both AS-02 and AS-03 project road. The ID cards prepared in two copies of each AP, one copy for distribution to AP and another was kept with PIU for verification during the disbursement of assistance. The ID card, thereafter, is being distributed to APs before disbursement of compensation and assistance (**Annexure-II**).

6 PAYMENT OF COMPENSATION AND ASSISTANCE

15. The resettlement and rehabilitation framework of the project have been evolved from the ADB's SPS, 2009, relevant national, state and departmental policies. The implementation of the R & R Provisions of the project is governed by this framework developed.
16. In accordance with the involuntary resettlement principles set forth above, the identification of affected persons and entitle to a combination of compensation packages and resettlement assistance depending on the of ownership rights on lost assets and scope of the impacts including socio-economic vulnerability of the affected persons and measures to support livelihood restoration if livelihood impacts are envisaged.

Table-8: Payment of Compensation

Compensation	Target		Progress of Disbursement in Reporting Period		Cumulative Progress		Balance	
	No DPs	Amount	No. DPs	Amount	No DPs	Amount	No DPs	Amount
Land	Not Applicable							
Structure	118	1738505.35	-	-	-	-	118	1738505.35
Rental Allowance	31	135000	-	-	-	-	31	135000
CPRs	6	748147.24	-	-	-	-	6	748147.24
Total	155	2621652.59	-	-	-	-	155	2621652.59

Table-9: Payment of Assistance

Assistance Type	Target		Progress of Disbursement in Reporting Period		Cumulative Progress		Balance	
	No DPs	Amount	No. DPs	Amount	No DPs	Amount	No. DPs	Amount
Shifting	117	1170000	-	-	-	-	117	1170000
Training	68	170000	-	-	-	-	68	170000
Total		1340000	-	-		-		1340000

7 CONSULTATION WITH THE STAKEHOLDERS

17. Public consultation/meetings were organized with local communities including construction workers as well as women about the importance of the project for their betterment. In the meetings people were made aware about social issues, compensation process, redressal of grievances, if any, advantages of the project and documented their suggestion regarding project.
18. The public consultation were conducted to comprehend expectation from proposed project and also to understand the need and concerns of the local people including vulnerable and elderly population. The list of the

participants were documented and photographed during consultation are attached as **Annexure-III**. The list of consultations held with date, location and number of participants are presented in **Table-10**.

Table-10: Details of Public Consultations

Sl. No.	Village/ Location of Consultation	Date	Participation of community			Issues Discussed
			Male	Female	Total	
1	Ghogmari	07-03-2017	9	13	22	<ul style="list-style-type: none"> • Grievance Redressal Procedure, if any grievance/ complain about the project • Compensation/ Replacement assistance for structures before demolition • Proper drainage facility should be provided either side of the project road • Advance notice should be given to the affected households • Proper safety provision should include near construction site.

7.1 HIV/AIDS Awareness Campaign

19. In order to make the people aware about the diseases, the HIV/AIDS Awareness and Prevention Campaign has been conducted at Contractor Camp at Nagrijuli village. The HIV/AIDS Awareness workshop has been organized by Dr. Goutam Barman and staff were attended and delivered message about HIV/AIDS, after that tracks and pamphlets distributed. The programme was inaugurated by the concerned engineer and was attended by the local residents, workers; staff of the contractors and staff of the CSC and HIV/AIDS Awareness and Prevention Campaign was conducted in Ratnapur village by Contractor. Dr. Nabajit Hajoari (Medical & Health Officer- Udalguri) attended as a resource person and delivered message about HIV/AIDS and was attended by Team Leader and staff of CSC, Contractor staff, Local High school teachers and students and village people.

20. The HIV/AIDS Awareness programs have been organized to provide counselling/ advisory on HIV/AIDS and provision of free condoms. To increased (100%) condom use, the program plans to distribute condoms for community and construction workers of the project. Approximately 190 sets of condoms have been distributed in the program. The distributions of condoms have been done carefully so as to facilitate at camp sites of the road construction workers and stakeholders. Additionally, to promote and ensure healthy living, workers have been made aware about cleanliness, garbage disposal etc. and distributed the pamphlets to the participants. The list of

participants were documented and photographed during campaign are attached in **Annexure-IV**.

Table-11: Details of HIV/AIDS Awareness Campaign

Name of the road	Date	Location	Participants		Total
			Male	Female	
AS 02	02-05-2017	Nagriajuli	57	9	66
AS 03	05-05-2017	Ratnapur	92	19	111

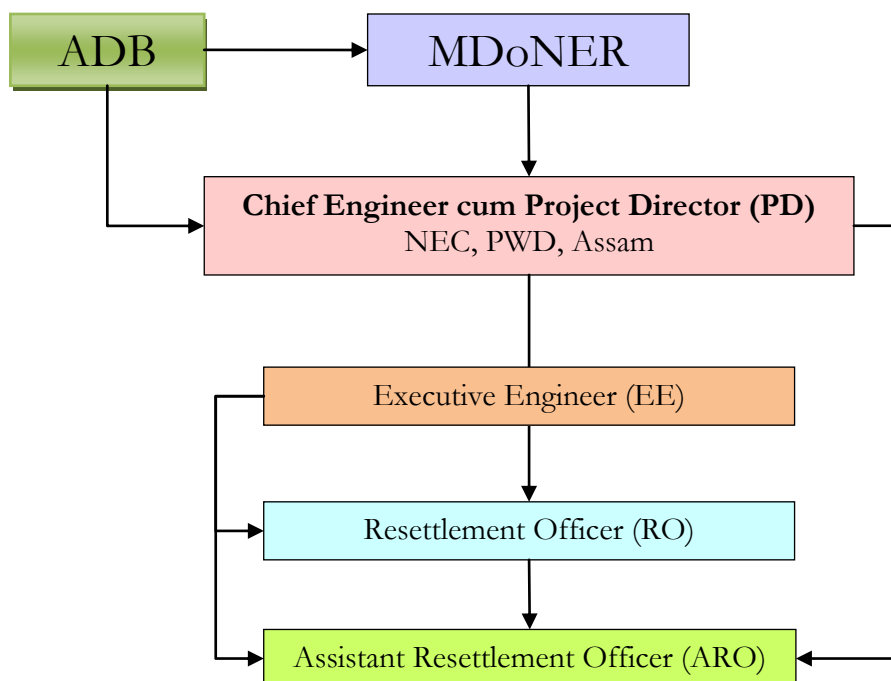
8 INSTITUTIONAL ARRANGEMENTS FOR IMPLEMENTATION OF RESETTLEMENT PLAN (RP)

21. Public Works Department (PWD), Govt. of Assam is the implementing agency, whereas the Ministry of Development of North Eastern Region (MDoNER) is the executing agency of the Project. The PWD-PIU established has own the responsibility for proper implementation of Resettlement Plan. Implementation of Resettlement Plan of the project is being carried out by the Project Implementation Units (PIU), NEC Division, PWD, Assam. The PIU headed by Project Director (PD), has overall responsibility for policy guidance, coordination and planning, monitoring and overall reporting of the Project.

22. A Resettlement Officer (RO) of the rank of Assistant Engineer has been placed at to coordinate the process of RP implementation and to address the adverse impacts on the people along the project roads, if any, for the duration of resettlement activities. The CSC has a Land Acquisition and Resettlement Specialist and a Socio Economic Monitoring Specialist have been mobilized and supporting the EA. The details of inputs provided the experts are given in table below.

S. No.	Name of the Expert	Designation	Period (Present on Site)
1	Mr. Arbind Kumar Soni	L. A. / R&R Specialist	25 Days
2	Mr. Thota Veerraju	Socio Economic Impact Monitoring Specialist	51 Days

23. The overall instructional arrangement for RP and IPP implementation is depicted below in the schematic format.



9 GRIEVANCE REDRESS

24. It would be pertinent here to refer the Asian Development Bank's policy, which requires proper mechanisms for resolution of disputes that may arise from many aspect of the compensation and development process. The mechanisms should be "affordable and accessible," and third parties independent of the implementers should be available at the appropriate point in the process. The grievance procedure need to be simple, administered in the first instance at the local level to facilitate access, flexibility and open to various proofs taking into account the need for speedy, just and fair resolution of their grievances.
25. A Grievance Redressal Committee (GRC) register have been placed at the Executive Engineer offices of the PWD for recording any complaint from the local public and other stakeholders. During this reporting period, asked the people during public consultation and no grievances/ complaints were received from any of the community. When asked, most of the people told that they are not having any grievances against the project. Since, the Resettlement Officer, Land Acquisition and Resettlement Specialist and Socio Economic Monitoring Specialist are in constant touch with the people along the project road, issues and concerns if any, is resolved during their visits to the project road.

10 ISSUES AND ACTION PLAN

26. This process and its implementations are being attended by the Land Acquisition and Resettlement Specialists of both the PWD and the CSC. Solutions are kept in mind the technical feasibility as well as the need to minimize the resettlement impact.

27. Other issues that need to be urgently addressed at the earliest are as follows:

- a) Speed up for distribution of ID Cards.
- b) Disbursement of compensation and assistance amount to the NTHs. Continuous follow-up is required by RO for release of fund from the Govt. of Assam.
- c) The frequent changes of the officers who are part of the resettlement activities should be avoided.

Annexure I: Letter for Approval of Micro Plan

GOVT. OF ASSAM, PWD
OFFICE OF THE CHIEF ENGINEER, PWD (BORDER ROADS AND NEC WORKS)
ASSAM, CHANDMARI, GUWAHATI-3

No. CE/NEC/ADB/137/12-13/61

Dated: Guwahati, the 25th May/2017.

To,
✓ The Executive Engineer, PWRD
Guwahati NEC Division,
Chandmari, Guwahati-3.

Sub:- Improvement and Upgradation of Road Sections of Tamulpur to Paneri (AS-02) and Paneri to Udalguri (AS-03) and 5 Nos. of Major Bridges on AS-02 and AS-03 Roads(Project-2 Roads in the state of Assam) under NESRIP Project funded by ADB. (Package No. AS-CW-2 (R) (Submission of Identity Cards of NTH and Award list thereof)

Ref:- E.E' s letter No EE/NEC/ADB/TB-41/1305 dtd 25-05-2017.

Enclosed please find herewith the approved copy of Award List and Identity cards for resettlement and rehabilitation of Squatters, Vulnerable Encroachers and Common Property resources on Govt land in the BTAD District of Baksa and Udalguri in connection with Improvement and Upgradation of Road Sections of Tamulpur to Paneri (AS-02) and Paneri to Udalguri (AS-03) and 5 Nos. of Major Bridges on AS-02 and AS-03 Roads(Project-2 Roads in the state of Assam) under NESRIP Project funded by ADB. (Package No. AS-CW-2 (R).

Therefore, you are hereby requested to submit the fund demand amounting to Rs. 39,61,653.00 (Rupees Thirty Nine Lakhs Sixty one Thousand Six Hundred and Fifty Three) only, so that this can be submitted to Govt of Assam for release of fund.

(Dibyajyoti Saharia)
Chief Engineer, PWD

Border Roads and NEC Works,
Assam, Chandmari, Guwahati-3

Dated: Guwahati, the 25th May/2017.

Memo No. CE/NEC/ADB/137/12-13/61-A

Copy to:-

- 1) The Superintending Engineer, PWRD, Guwahati NEC Circle, Fancy Bazar, Guwahati-1 for information.

(Dibyajyoti Saharia)
Chief Engineer, PWD

Border Roads and NEC Works,
Assam, Chandmari, Guwahati-3

Annexure-II: Sample of Identity Card

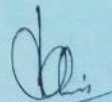
Sl. No. 3


ID NO. AS-02/T/L/9/003


অ-স্বত্বাধিকাৰীৰ পৰিচয় পত্ৰ
সম্পূৰ্ণৰূপে চৰকাৰী ভূমি বেদখলকাৰী

গড়কাপ্তানি বিভাগ
অসম চৰকাৰ
উত্তৰ পূৰ্বাঞ্চল উন্নয়ন মন্ত্ৰালয়
ভাৰত চৰকাৰ
উত্তৰ পূৰ্বাঞ্চল ৰাজ্যিক পথ উন্নয়ন প্ৰকল্প
তামুলপুৰৰ পৰা পানেৰীলৈকে ও পানেৰীৰ পৰা ওদালগুৰিলৈকে
পুনঃসংস্থাপন নীতিৰ কপায়ন
(এ.এছ.চি.ডব্লিউ-২)

ট্ৰাঞ্চ ২ পথ, অসম
এ.ডি.বি. বিনিয়োগ প্ৰকল্প


Project Director
PIU, NESRIP Project
Chandmari, Guwahati- 3



পাঠ : মটোপাৰ	ব্লক : তামুলপুৰ	জিলা : বাক্সা
নাম : ভিত্তেন বাক্সা	পৰিয়ালৰ সদস্যৰ সংখ্যা : ৫ (পাঁচ)	
পিতৃ/স্বামীৰ নাম : মৃত নাগোৰা বাক্সা	ক্ষতিৰ প্ৰকাৰ :	
পি.এ.এফ. পৰিচয় নং : AS-02/T/L/G/003		
পেচা : ক্ষুদ্ৰ ব্যৱসায়		
সংবেদনশীলতাৰ তথ্য সংবেদনশীলতাৰ যুক্তিসংগত প্ৰমাণ পত্ৰ) :	গাঁৱনিৰ প্ৰকাৰ : কৃষিক্ষেত্ৰ প্ৰাতিষ্ঠান (বাই ডিমৰ চানি, কুঁচা মজিয়া, বাঁহবাৰ)	
অ. প্ৰাপ্য অধিকাৰ মাপাংক		
<p>মূহ ক্ষতিপূৰণ বাবদ :- ২৪,০৩৪.০৫ টকা</p> <p>স্থানান্তৰণ বাবদ :- ১০,০০০.০০</p> <p>মুঠ :- ৩৪,০৩৪.০৫ টকা</p>		
<p>Executive Engineer, P.W.D. (R) Guwahati N. E. C. Division, Chandimari, Guwahati-3</p>		
<p>UCO Bank, Tamulpur A/c NO 07710110097281</p>		

আঃ লাভ কৰা আৰ্থিক সাহায্যৰ বিৱৰণ			
কিস্তি	তাৰিখ	চেক/ড্ৰাফ্ট নং	পৰিমাণ (টকাত)
প্রথম			
দ্বিতীয়			
তৃতীয়			
চতুর্থ			
পি.এ.পি.ৰ হস্তাক্ষৰ	এন.জি.অ'. বিষয়াৰ হস্তাক্ষৰ	প্রকল্প সঞ্চালকৰ ছীল আৰু হস্তাক্ষৰ	আৰ.অ'.ৰ ছীল আৰু হস্তাক্ষৰ Ro-cum AS&T Executive Engineer Udalguri Road Road Sub-Division Udalguri
সংলগ্ন :	১। সাহায্য পুঁজিৰ পৰা লাভ কৰা সকলো কিস্তিৰ বহিৰ্ভাৱ।		
	২। সকলো কিস্তিৰ চেক/ড্ৰাফ্ট ফটোকপি (ই.পি.ৰ দ্বাৰা স্বাক্ষৰিত)		

(জি.এন. বৰুৱা)

Page 3

Annexure-III: Attendance and Photographs during Public Consultation

SC No	Public Consultation 7-3-2017		
	vill. Ghogmaru		
	Name	Sex	Signature
1	Someshwari Barua	F	Someshwari Barua
2	Nelima Barua	F	Nelima Barua
3	Nelima Barua	F	Nelima Barua
4	Bungi Barua	F	Bungi Barua
5	Monzila Barua	F	Monzila Barua
6	Kamali Barua	F	Kamali Barua
7	Ravisun Barua	F	Ravi Ravisun Barua
8	Gumboli Barua	F	Gumboli Barua
9	Santosh Barua	M	Santosh Barua
10	Hamaishwari Barua	M	Hamaishwari Barua

7-3-2017

SC No	vill - Ghogmati		
11	Khamika Boro	M	Khamika Boro
12	Bhagwati Boro	F	Bhagwati Boro
13	Mintu Kakoti	M	Dee Bealati
14	Sikhleswati Boro	F	Shakleswari Boro
15	Harunhwati Boro	M	Hareswar Boro
16	Mizu Boro	M	Mizu Boro
17	Bhany Boro	M	Bhany Boro
18	Reshma Boro	F	Reshma Boro
19	Ajoli Boro	F	Ajoli
20	Phulonti Boro	M	Phulonti
21	Pame Boro	F	Pame
22	Bilaishi Suaragany	M	Bilaishi

Photographs during Public Consultation







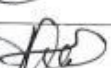
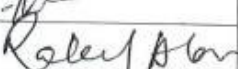



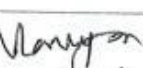
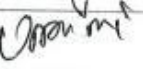
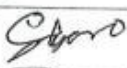








Annexure-IV: Attendance List and Photographs during HIV/AIDS Awareness Campaign

Project Road : Tamulpur - Paneri (AS-02), Nagrijuli

HIV/AIDS AWARENESS CAMPAIGN
AT
AS-02 BASE CAMPOF NAGRIJULI VILLAGE

Date: 02-05-2017

S.No	Name	Village	Sex	Signature
1	R. Saikia	CSC	M	
2	Gantern Barman	M.T.E.	M	
3	T. Veerajir	Gummati	M	
4	Ashim Deb	Gummati	M	
5	M.C. Thoiha	CSC	M	
6	P Mahanta	ANPL	M	
7	Bhajan Das	Nagrijuli	M	
8	Md. Rakib Alam	Lampara	M	
9	Sanjay Das	Rathapala	M	
10	Sandip	PATHALA	F	
11	Komleson Bor		F	
12	Koos Shonub	Bethua	F	
13	MTS Chandra	Chandra	F	
14	Sreet BORM	"	F	
15	Alandin Ali	Madhapur	M	
16	Rashid Ahmed	"	M	
17	Naimi Saikia		M	
18	Bhumeswar Nath	Chuladate	M	
19	Suman Roy	Dhuboi	M	
20	Md Asbab Alam	Ruma	M	
21	Maheswar Seka	Kalcheni (Nagrijuli)	M	

HIV/AIDS AWARENESS CAMPAIGN AT AS-02 BASE CAMPOF NAGRIJULI VILLAGE				Date: 02-05-2017
22	Seiken barman	Barbhagya	M	Seiken barman
23	Debasish Das	Dasamukha	M	71
24	JAKIR	"	M	
25	Shrebat Bar	"	M	
26	Suilen Basumatary	"	M	Shrebat Bar
27	BAKUL	"	M	Shrebat Bar
28	শ্রীধর বসু	"	M	Shrebat Bar
29	Romjit Basumatary	"	M	Shrebat Bar
30	Sri Porjow barbar	"	M	Shrebat Bar
31	Baharul Islam	"	M	Shrebat Bar
32	২১২০৭	"	M	Shrebat Bar
33	Porajalashi Bar	"	M	Shrebat Bar
34	Nripen Roy	"	M	Shrebat Bar
35	Sanjay Boro	"	M	Shrebat Bar
36	Nomdi Ram Das	"	M	Shrebat Bar
37	Amal Sharma	"	M	Shrebat Bar
38	শ্রী ২১৫৫ ২২৫৫	"	M	Shrebat Bar
39	Sri Bipin Basumatary	"	M	Shrebat Bar
40	শ্রী ২১৫৫ ২২৫৫	"	M	Shrebat Bar
41	Shuping Basumatary (N.A.C)	"	M	Shrebat Bar
42	Mandal Hemblem (T.P.C)	"	M	Shrebat Bar
43	Someswar Basumatary	"	M	Shrebat Bar
44	সৌভাগ্য কামিউ	জিলাদু (২৫ জুলাই)	M	Shrebat Bar
45	Sri Bhupal Baruah	CSC/Rep	M	Shrebat Bar

HIV/AIDS AWARENESS CAMPAIGN

Date: 02-05-2017

misti koun hisabi AT


















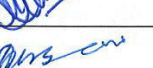




AS-02 BASE CAMPOF NAGRIJULI VILLAGE

46	R. Saila	Lampun	R	Amik.
47	2103-1103-0412	11	M	amir bar
48	BAPOLI	11	F	Barman
49	Bijul Barua	11	M	Amir
50	Meibral	11	R	Gandhi
51	Bipul Barua	11	M	M. Barua
52	গুণ্ডা	11	M	Gautam
53	Pranay Das	11	M	Nayan
54	Agostin Sorun	11	F	N. DAKA
55	Mani Ram Barman	11	M	Chandker
56	Krishna Barua	11	M	Chandan
57	মহেন্দ্র আনন্দ	11	M	C. Basundary
58	Haren Das	11	M	Nazam
59	Mithun Ranhiary	11	M	G. Chutta
60	Phurgha Barahman	11	M	Gautam
61	Waidur Rahmam	11	M	G.P. Salkkia
62	Shab Uddin	11	M	man
63	Golak Roy	Barpeta	M	Barua
64	Sau Upen Das.	11	M	Barua
65	Stei Oulen Baruah.	11	M	Barua
66	Sau Gopal Bezbaruah.	11	M	Barua

Project Road : Paneri - Udalguri (AS-03), Ratnagar

HIV/AIDS AWARENESS CAMPAIGN
AT
AS-03 BASE CAMP OF PANERI

DATE: 05/05/2017

S.No.	Name of the Participant	Village	Sex	Signature
1.	Amulya Narayan Saikia	Paneri	M	
2.	Bistul Hazarika	Paneri	M.	
3	T. Prasenjit Dasgupta	Paneri	M	
4	S.R. Karne	Paneri	m	
5	Rajit Boro	Raheri	m	
6	Abhishek Das	paneri	m	
7	Abhishek Das	"		
8	Rajit	"	"	
9	Pratik	"	"	
10	Abhishek Das	"	"	
11	Salek	"	"	
12	Kharab Rabha	"	"	
13	Mukut Bar	"	"	
14	Pradip Ramchary	Udalguri	M	
15	Sexh Pratik Das	CSC	m	
16	Ashutosh Kumar Pandey	CSC	M	
17	Mathura B. Pandey	CSC	M	
18.	Gunajit Das.	C.S.C.	M	
19.	Mangal Ch. Boro.	Udalguri	M	
20	Sheshi Kumar	C.S.C	M	
21	Sri Kuldendra Boro	Udalguri	M	
22	Sri Haaren Choudhary	"	m	












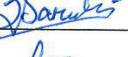










HIV/AIDS AWARENESS CAMPAIGN
AT
AS-03 BASE CAMP OF PANERI









S.No.	Name of the Participant	Village	Sex	Signature
23	Sri Jiten Boro	SGCCL-Magarch	M	Boro
24	Sri Ratan Mandal	2. No. Amg	M.	Ratan
25	Abdul Abdul	"	M	Abdul
26	Phukan	"	M	Phukan
27	স্বপ্না কান্তি বসু	"	M	Phukan
28	স্বপ্না কান্তি বসু	"	M	Phukan
29	স্বপ্না কান্তি বসু	"	M	Phukan
30	Bimay Boro	Ratanpur	Male	Boro
31	Lipankar Saikia	Paneri	Male	Saikia
32	Jojoy	Udalguri	Male	Jojoy
33	Haradhan Mandal	Tangla	Male	Mandal
34	Bullet Nayak		Male	Nayak
35	Lehit Boria	Ratanpur	Male	Boria
36	Nabul Roy	Ratanpur	Male	Roy
37	Rajob Ali	Ratanpur	Male	Ali
38	Suresh	"	"	Suresh
39	Ram Charan Roy	"	"	Roy
40	Upen Bora	C.S.C	"	Upen
42	Ladai Rava	Ratanpur	M	Rava
43	Bhadracharan Rava	Ratanpur	M	Rava
44	Harpran Kaneton Rava	Ratanpur	M	Rava
45	Dhruba Nath	SGCCL	M	Nath

HIV/AIDS AWARENESS CAMPAIGN
AT
AS-03 BASE CAMP OF PANERI

S.No.	Name of the Participant	Village	Sex	Signature
46	Prigata Boro	Paneri	F	Panigrahi
47	মিষ্টান্না বৰুৱা	"	F	Panigrahi
48	মিষ্টান্না বৰুৱা	"	F	Panigrahi
49	Marani Rabna	"	F	Panigrahi
50	Mumika Boro	"	F	Panigrahi
51	priti Boro	"	F	Panigrahi
52	Kanehan Mala Biswas	"	F	KM Biswas
53	pinka Das	"	F	Pink Das
54	Jumali Bhumijs	"	F	Jumali
55	maromi Bhumijs	"	F	M. Bhumijs
56	Parmima Mahanta	"	F	Parmima
57	Osman goni	"	F	Osman
58	মিষ্টান্না বৰুৱা	Panigrahi	F	Panigrahi
59	Jhuz Hussain	"	M	Jhuz
60	Ramjan Khan	"	M	Ramjan
61	Sonjet pal	"	M	Sonjet
62	Serajul Eslam	"	M	Serajul
63	Eslam Ali	"	M	Eslam
64	Samsal Ali mander	"	M	Samsal
65	Rukibul Eslam	"	F	Rukibul
66	Habirul " "	"	M	Habirul
67	Aherjet " "	"	M	Aherjet

HIV/AIDS AWARENESS CAMPAIGN
AT
AS-03 BASE CAMP OF PANERI


S.No.	Name of the Participant	Village	Sex	Signature
68	Binod Kr. Sharma	Ratapur	M	
69	Naba Renu	Ratapur	M	
70	Dulce Melute	R.H.S	M	
71	Shivendra K. Nair	R.M.S	M	
72	Kusurav Raha	R.H.S	M	
73	Debi Boro	R.H.S	M	
74	Thagi Ram Rabha	do	M	
75	Wreubung Boro	ulubong Ratapur	M	
76	Devesing Boro	"	"	
77	Jiten Rabha	"	"	
78	Binay Boro	"	"	
79	Bireswar Sarmah	Ratapur M. P. School	M	
80	Kanak Ch. Rabha	do	M	
81	Man Kr. Basumatary	do	M	
82	Sri Dhanesh Boro	Ratapur	M	
83	Sri Jiten Rabha	Ratapur	M	
84	Sri Binay Boro	Ratapur	M	
85	Sri punetodi	Baigpatana	M	
86	Dharmeswar Boro		M	
87	Devi Raha	R	M	
88	Rakesh Boro		M	
89	Hemanta Boro		M	

	Name	Village	Sex	Signature
①	Genesh Sarmad	Kalaigaon	M	
2)	Kamrunnisa Deba	Kalaigaon	M	
3)	Prakash Jai	Patrapur	M	
④	Jadumani Nath	Kalaigaon	M	Jadumani Nath
5	Bismit Kumar	"	M	Bismit
6	Bhupen Boro	Pani pota	M	B Boro
7	Ramesh Boro	Ratanpur	M	R Boro (V.O.P)
8	Devinanda Boro	Ratanpur	M	
9	Debasmit Sarmah	Ratanpur	F	
10	Upen Sarmah	Ratanpur	F	
11	Upen Das	Guerhati	M	Upen Das
12)	Bishnu Phukan	Ratanpur	M	B Phukan
13)	Abdullah Barak	Dhubri	M	
14)	Aminul Islam	Dhubri	M	
15)	Tarak Boro	Ratanpur M.E. school	M	
16)	Jinto Boro	DO	M	Jinto
17)	Bibek Sarkar	DO	M	Boro
18)	Rohul Rabha	DO	M	Rohul
19)	Kiran Das	DO	M	Kiran
20)	Amrita Gowa	DO	F	Amrita
21)	Diganta Boro	DO	F	Diganta
22)	Umi Jaisankar	DO	F	Umi

Photographs during the HIV/AIDS awareness Campaign









এইড্‌ছ-ৰ লক্ষণ প্ৰকাশ পাবলৈ

অত্যধিক ৬ বছৰৰপৰা ৮ বছৰ সময় লাগিব পাৰে,
কিন্তু এই সময়ছোৱাত এনে ব্যক্তিয়ে
আনকো সংক্ৰমিত কৰিব পাৰে।


এইদৰে সংক্ৰমিত নহয় এইচ.আই.ভি




এইচআইভি সংক্ৰমিত ব্যক্তিৰ লগত বন্ধুত্ব কৰিলে, কৰমৰ্দন কৰিলে বা আকোঁৱালি ধৰিলে।



এইচআইভি সংক্ৰমিত ব্যক্তিৰ লগত একেলগে খোৱা-বোৱা কৰিলে।




এইচআইভি সংক্ৰমিত ব্যক্তিৰ শৌচালয় ব্যৱহাৰ কৰিলে।




ম'হে কামুৰিলে।


এইদৰে সংক্ৰমিত হয় এইচ.আই.ভি




এইচআইভি-ৰ দ্বাৰা সংক্ৰমিত ব্যক্তিৰ সৈতে অসুৰক্ষিত (কনডম অবিহনে) যৌন সম্পৰ্ক কৰিলে।



এইচআইভি সংক্ৰমিত বক্তৃতা তথা বক্তৃতা পদাৰ্থ গ্ৰহণ কৰিলে।



এইচআইভি সংক্ৰমিত বেজী আৰু চিৰিঞ্জ ব্যৱহাৰ কৰিলে।



এইচআইভি সংক্ৰমিত মাতৃৰ পৰা গৰ্ভাবস্থা বা প্ৰসবৰ সময়ত শিশুতলৈ।

অসম ৰাজ্যিক এইড্‌ছ নিয়ন্ত্ৰণ সমিতি, খানাপাৰা, গুৱাহাটী-২২-ৰ দ্বাৰা প্ৰচাৰিত।