

# Social Safeguards Compliance Report

---

February 2012

## IND: Rural Connectivity Investment Program

State of Chhattisgarh

Prepared by Chhattisgarh Rural Road Agency for the Asian Development Bank.

This social safeguards compliance report is a document of the borrower. The views expressed herein do not necessarily represent those of ADB's Board of Directors, Management, or staff, and may be preliminary in nature.

In preparing any country program or strategy, financing any project, or by making any designation of or reference to a particular territory or geographic area in this document, the Asian Development Bank does not intend to make any judgments as to the legal or other status of any territory or area.

## CONTENTS

	Page No
<b>I.0 Context and Purpose of the Report</b>	<b>1</b>
<b>2.0 Status of RCIP Batch- I Projects in Chhattisgarh</b>	<b>1</b>
<b>3.0 Social Safeguards in the Project</b>	<b>2</b>
<b>4.0 Methodology for Assessing Social Safeguards Compliance during Preparation of the Subprojects</b>	<b>3</b>
<b>5.0 Findings</b>	<b>3</b>
<b>6.0 Conclusions</b>	<b>14</b>
<b>APPENDICES</b>	
1 RCIP - Districtwise Distribution of Proposed Batch-I Roads	16
2 Chhattisgarh – Package/PIU wise List of Roads Proposed under Batch I	17
3 Outline Community Participation Framework	24
4 List of Batch I Subproject Roads Reviewed	29
5 Persons Contacted During Field Visit	31
6 Certificates of Land Availability	33
7 Sample Transect Walk Document	38
8 Sample Transect Walk certificates from PRIs	45
9 Mahatma Gandhi National Rural Employment Guarantee Act and Public Distribution System	51
10 Sample MOUs	54
11 Undertaking by Panchayats to link VAPs in Rural Development Schemes	61
12 Formation of Grievance Redress Committees in Gram Panchayat	63
13 Madhya Pradesh (Undivided) Government Orders Delegating Specific Powers to Gram Panchayat and Panchayat Secretary	66
<b>Field Visit - Photographs</b>	

## Acronyms and Abbreviations

ADB	:	Asian Development Bank
APs	:	Affected Persons
BPL	:	Below Poverty Line
FFA	:	Framework Financing Agreement
GOI	:	Government of India
GRC	:	Grievances Redressal Committee
IA	:	Implementing Agency
MFF	:	Multitranchise Financing Facility
MORD	:	Ministry of Rural Development
MOU	:	Memorandum of Understanding
NC	:	Not Connected
NGO	:	Non-Government Organization
NRRDA	:	National Rural Road Development Agency
NREGA	:	National Rural Employment Guarantee Act
CGRRDA	:	Chhattisgarh Rural Road Development Agency
PIU	:	Project Implementation Unit
PIC	:	Project Implementation Consultants
PFR	:	Periodic Finance Request
PMGSY	:	Pradhan Mantri Gram Sadak Yojana
ROW	:	Right-of-Way
RRSIIP	:	Rural Roads Sector II Investment Program
ST	:	Scheduled Tribes
TA	:	Technical Assistance
TOR	:	Terms of Reference
TSC	:	Technical Support Consultants
VAP	:	Vulnerable Affected Person
WHH	:	Women Headed Households

## GLOSSARY

**Affected Persons (APs):** Affected persons are people (households) who stand to lose, as a consequence of a project, all or part of their physical and non-physical assets, irrespective of legal or ownership titles.

**Encroacher:** A person, who has trespassed government land, adjacent to his/her own land or asset, to which he/she is not entitled, by deriving his/her livelihood there. Such act is called "Encroachment."

**Gramsabha Resolution:** A resolution drawn up by the collective decision of villagers. The resolution drawn up for the purpose of the project refers to identification of the affected persons, extent of their losses by unique identification and signed consent of the affected persons to donate voluntarily the identified assets for the project purpose. The resolution is also signed by the village sarpanch, village president and other villagers including senior citizens of the village.

**Panchayat:** An institution (by whatever name called) of self-government for rural areas constituted at the village, intermediate, and district levels under article 243B of the Constitution of India. A panchayat is a body of directly elected people responsible for development of activities in an area. The three levels of panchayat comprise gram panchayat at village level, intermediate panchayat at block level, and zilla panchayat at district level. In Chhattisgarh, the village panchayat is empowered to execute undisputed cases of land mutation.

**Village level mechanism for grievance redress:** village committees were in place comprising the village sarpanch, village president and senior citizens for the purpose of redressal of grievances

**Sarpanch:** Elected head of the Gram Panchayat

**Panchayat Secretary:** Appointed by Chhattisgarh State Government vide Madhya Pradesh (Undivided Chhattisgarh) Chief Secretary's letter no. 356/C.S./P 94 dated 8<sup>th</sup> August 1994 at Gram Panchayat level and delegated among other responsibility to keep copy of village level land records.

**Vulnerable Affected Person (VAP):** Vulnerable people affected by the project are defined as (i) households living below the poverty line as per the state poverty line for rural areas; (ii) households who will lose income and move below the poverty line as a result of loss to assets and/or livelihoods; (iii) households losing structure, households headed by women, scheduled caste, scheduled tribe, or the disabled.

**Zilla :** A district which is the first administrative division at the state level.

## **SOCIAL SAFEGUARDS COMPLIANCE**

### **RURAL CONNECTIVITY INVESTMENT PROGRAM TRANCHE 1: CHHATTISGARH**

#### **1.0 Context and Purpose of the Report**

1. As one of the key features of the Government's poverty reduction agenda for the rural sector, the Government of India (GoI) is implementing a nation-wide rural road investment program, *Pradhan Mantri Gram Sadak Yojana* (PMGSY). PMGSY aims to provide all-weather road connectivity to currently unserved habitations in India's rural areas, where 70% of the population live.

2. The Government of India (GOI) launched "The Pradhan Mantri Gram Sadak Yojna (PMGSY) in year 2000. The objective of PMGSY is to provide all-weather road connectivity to all rural habitations with a population of more than 500 persons in plains and 250 persons in hill states. This program is being implemented through National Rural Road Development Authority (NRRDA) under Ministry of Rural Development (MORD) at central level and through State Rural Road Development Authority/Agencies (SRRDA) at state level.

3. The Rural Connectivity Investment Program (RCIP) is continuation of Rural Road Sector II Program (RRS IIP) and is a multi-tranche financing facility (MFF) that will construct or upgrade to the all-weather standard about 12,000 km of rural roads connecting around 4,000 habitations in the states of Assam, Chhattisgarh, Orissa, Madhya Pradesh and West Bengal (RCIP states). The RCIP will also focus on improvement of institutional arrangements, business processes and associated capacity building. This will especially be done in relation with design, operation, safeguard, financial, road safety, and asset management matters. Investments in rural roads will improve connectivity, cut transport costs, and provide enabling infrastructure to areas currently with poor access to markets and urban towns, and thus contribute to growth and equity in the country's largest sector.

4. The Government is now planning to submit to ADB the first Periodic Finance Request (PFR) that includes the proposal for about 1000 km of rural roads in the state of Chhattisgarh. CGRRDA is the implementing agency (IA) for the ADB funded subprojects in the state. The preparatory works for the first Batch of roads have been completed for the state. As per the requirements of ADB, it is mandatory that the subprojects under the programme comply with ADB's social safeguards. This report is prepared to fulfill the requirement of this compliance.

#### **2.0 Status of RCIP Batch-I Projects in Chhattisgarh**

5. A district wise summary and PIU wise subproject roads under the first batch (Batch I) is presented in *Appendix -1 and Appendix-2* respectively. Summary of the proposed subprojects is as under:

No. of districts where subprojects are located	:	10
No. of roads under pilot project		32
No. of new roads under batch I	:	270
Total no. of roads proposed under batch I		302
Total No. of Packages	:	78
Total length of roads (Km)	:	1000.15

6. These districts are located in the central and eastern parts of the state. In this batch of subprojects, the longest road is 16 km (Latma – Ravatsarai in Sonhat block of Korba district), while Agarabahal Kachhar - Kosgai Temple road in Korba block of Korba district is the shortest. The average length of roads works out to 3.31 km.

### 3.0 Social Safeguards in the Project

7. The strategy adopted to address the social safeguards and other social risks in the project include the Community Participation Framework (CPF)<sup>1</sup> that establishes guidelines supplemental to the PMGSY guidelines for community consultation, detailing the procedural steps and requirements to be followed for all subprojects to be included under the Rural Connectivity Investment Program (RCIP) to be financed under ADB Loans.

8. The PMGSY employs a bottom-up approach for project planning and preparation. The Core Network, from which the roads to be improved are selected, is prepared at the block level in consultation with the concerned *Panchayats* and consolidated at the district level. The list of roads to be taken up in each yearly allocation is first prepared by the PIU, approved by the *Zilla Parishad*, and then forwarded to the state government for further approval.

9. In the preparation stage, the alignment of PMGSY roads is finalized through community consultation. The PMGSY guidelines require the PIU to conduct Transect Walk along project roads before finalizing the alignment, to ensure active community participation, select the alignment that best suits the community's needs and minimizes adverse social and environmental impacts of the proposed improvement.

10. Under the PMGSY, the existing revenue tracks are taken up for construction to the standards in the Rural Roads Manual and other relevant specifications. The available width of the existing tracks is not always sufficient to accommodate the proposed improvements, as a result requiring additional land. A standard practice is voluntary land contribution by affected households to meet this requirement for improvements and/or upgrading of rural roads (e.g., shoulder adjustment and drainage etc.). However, the extent of impacts on land, structures and livelihood sources is expected to be minimal, as the road improvements are generally carried out along the existing tracks.

11. Additional land required for road improvement under the PMGSY has been secured through voluntary donation by the land/asset owners. The CPF establishes the guidelines to ensure that donation is voluntary and the negative social and economic impacts due to the Project will be avoided or minimized. The community consultation processes for subproject preparation result in a set of documents that collectively serve as a plan for mitigating likely negative impacts of each subproject. This process follows the ADB social safeguard requirements mentioned below for projects involving voluntary donations:

- (i) full consultation with landowners and any non-titled people on site selection;
- (ii) voluntary donations do not severely affect the living standards of APs and are directly linked to benefits, with community sanctioned measures to replace any losses that are agreed through verbal and written record by affected people; and
- (iii) Voluntary donations are confirmed through verbal and written record and verified and adopted through constitutional process.
- (iv) Adequate grievance redress mechanisms are in place.

---

<sup>1</sup> Community Participation Framework – CGRRDA for application to ADB financed sub-projects under Rural Connectivity Investment Program (RCIP), 2011

12. **Appendix-3** presents the Outline Community Participation Framework and the mitigation measures matrix adopted for the project by the CGRRDA for all roads to be taken up in the state under RCIP.

#### **4.0 Methodology for Assessing Social Safeguards Compliance during preparation of the subprojects under Batch IV**

13. A combination of field visits to selected sub projects and desk review of documents available with the CGRRDA/PIUs were undertaken to study the procedure adopted and documentations carried out while preparing the subprojects proposed under Batch I. For the review, the subprojects were randomly selected from the new roads (not covered under the pilot projects) covering at least one subproject from each district where the Batch I projects are located. In total 30 roads (covering 11.03% of the 270 roads in 10 districts) were covered. Field visits were carried out to all the 10 districts where the Batch I roads are located (**Refer Map 1**). **Appendix – 4** provides details of roads selected for review and **Appendix- 5** presents a list of persons met during the field visit to different districts. The desk review comprised review of project documents, files, correspondences, progress reports, and data of the CGRRDA/PIUs. During field visits in-depth consultations, focus group discussions, individual interviews were carried out involving officials of CGRRDA/PIUs, project affected families, officials of other line agencies like Sarpanch, Panchayat Secretary and Members of Village panchayats, eminent citizens, community leaders, members of women groups in project area. The field visits were carried out during September to December 2011. The team comprised of the TSC's Social Development/Monitoring Specialist, Environment Specialist and other support staff including social scientists. During the field visit the specific task assigned to the support staff was to interact with the local community specifically the APs and to assess the procedures adopted during the transect walks, presence of officials during the exercise and grievance redressal mechanism. The APs were also enquired about their consent for voluntary land donation.

#### **5.0 Findings**

14. The subproject wise findings as per the major activities carried out to comply with CPF requirements are presented in **Table 1**.

##### **Activities under Community Participation Framework (CPF)**

15. The CPF adopted for the project follows the ADB social safeguard requirements mentioned below for projects involving voluntary donations:

(i) *Road Selection and consultation with landowners and any non-titled people*

16. The selections of roads for improvement under the project were from the PMGSY Core Network. The PMGSY Core Network is approved during the meetings of the *Zilla Parishad* and the concerned *Gram Panchayats*. The roads selected under the project belong to the approved Core Network list and is shared with all the concerned officials of the district including revenue, forest, mineral resources, water resources, irrigation, PWD etc., the elected representatives of PRI in the district and people's representatives from the district in the state legislature and in the parliament. Sample certificates of land availability along with map of the present road alignment on the khasra map are provided in **Appendix – 6**.





Sl. No.	District	Name of Subproject Road	Road Selection Stage			Project Planning & Design Stage									
			Information on Core road network	Dissemination of Project Information	Finalization of alignment (Transect Walk, alignment shifts & incorporation of community suggestion)	Awareness generation on road safety	Community consultation on design issues	Consultations with APs	Census Survey of APs and AP profile	Identification of vulnerable APs	Dissemination of process of voluntary donation, support/ assistance options & grievance redressal procedures	Finalization of support/ assistance	Marking of Alignment	Incorporating impact mitigation measures in DPR	Scrutiny and approval of DPR
22	Raigarh	T-010 - Nayadih	Yes	Yes	Yes	Yes	Yes	Yes	Yes	Yes	Yes	Yes	Yes	Yes	Yes
23	Raigarh	T-04 Pali - Karmagard	Yes	Yes	Yes	Yes	Yes	Yes	Yes	Yes	Yes	Yes	Yes	Yes	Yes
24	Raigarh	Saraidipa L-041 Godi Kasdol - Salihari	Yes	Yes	Yes	Yes	Yes	Yes	Yes	Yes	Yes	Yes	Yes	Yes	Yes
25	Raigarh	T-12 - Newar	Yes	Yes	Yes	Yes	Yes	Yes	Yes	Yes	Yes	Yes	Yes	Yes	Yes
26	Raipur	Chadiya - Madaipur	Yes	Yes	Yes	Yes	Yes	Yes	Yes	Yes	Yes	Yes	Yes	Yes	Yes
27	Raipur	Jawgahan - Madhubahkala	Yes	Yes	Yes	Yes	Yes	Yes	No AP. N.A.		Yes	N.A	Yes	Yes	Yes
28	Kawardha	Main Road (Rengakhar) - Bandha	Yes	Yes	Yes	Yes	Yes	Yes	Yes	Yes	Yes	Yes	Yes	Yes	Yes
29	Kawardha	Chimra - Sarekha	Yes	Yes	Yes	Yes	Yes	Yes	Yes	Yes	Yes	Yes	Yes	Yes	Yes
30	Kawardha	Kunda - Rengabod	Yes	Yes	Yes	Yes	Yes	Yes	No AP. N.A.		Yes	N.A	Yes	Yes	Yes

17. Out of the 30 subproject roads reviewed 13 roads already had adequate RoW for the construction purpose and were free of encumbrances. The direct impacts were limited to narrow strips of land along the existing alignment, shifting of temporary boundar walls/ fences and/or affecting the *veranda (chabutara)* without affecting the structure of the residence proper, thus not requiring dislocation of the APs. In case of NH-6 - Kashibahara road in Pithora block of Mahasamund district, one community religious structure (a small temple) is affected. The village community has been consulted in this regard and the community has agreed for the shifting of the structure. The gram panchayat has also given a written consent for shifting of this structure.



18. The PIUs assisted by the PIC, conducted transect walks in all the subproject roads and held meetings attended by the panchayat officials and land owners/ non-titled persons on site selection. Various stakeholders from the government (AGM/AE of PIUs, Revenue officials), *Panchayati Raj Institutions* (PRIs), and the local community participated in the transect walk. The rural roads proposed under this batch follow existing alignments and no new alignment has been proposed for any subproject road. **Appendix-7** presents a sample transect walk document followed for community consultation and obtaining field information towards design inputs for the subproject roads. The PIUs also obtained certificates from the gram panchayat signed by the sarpanch and the secretary confirming conduct of the transect walk, land availability, inventory of resources along the project road through preparation of strip maps and identification of affected persons through the process. **Appendix-8** presents sample transect walk certificate and the resolution passed in the gram sabha meeting for construction of the subproject road and full support for the project.



19. The consultation with the community focused on avoiding/ minimizing displacement due to the sub-project road. Inside habitation areas and in village sections the road width has been restricted (in some cases to less than 6 m) to avoid damage to residential or commercial structure. Community consultations were held on road safety awareness that was canvassed among the school children, teachers and parents as well as through distribution of leaflets.

(ii) *Voluntary donations do not severely affect the living standards of APs and are directly linked to benefits, with community sanctioned measures to replace any losses that are agreed through verbal and written record by affected people*

20. Subsequent to the transect walks, the PIUs with help of *Gram Panchayats* conducted formal consultation with all those persons likely to get affected as a result of the road improvement. "Gramsabha" meetings were held at *Gram Panchayat* level attended by the sarpanch, secretary, senior citizens of the village and the village community including all the APs and the PIU officials. During the conduct of the transect walks, all APs were identified, fully consulted on the voluntary donation process. Vulnerable APs were identified through census survey and support/ assistance to the APs were finalized in consultation with the community through the village panchayat in case of all the subproject roads.

21. The CPF includes criteria for assistance to vulnerable APs. Vulnerable households are considered (i) those headed by women, (ii) Scheduled Tribes (ST), (iii) Scheduled Castes (SC), and (iv) Disabled persons, (v) Households Below Poverty Line (BPL) as per the state poverty line for rural areas, (vi) Households who are or will become BPL as result of loss to assets and / or livelihoods and (vii) Households losing structure. It was evident from the consultations on the roads that vulnerable APs had agreed for voluntarily donating their land for the proposed road improvement. Comprising these APs are the SC (15.91%), ST (53.41%), BPL (43.18%), ST BPL (21.59%), SC BPL (9.1%) and WHH (3.41%). APs losing structures comprised 13.64%. None of these APs is a disabled person. Based on the assessment, the voluntary donation has marginal impact on a *kutchha* boundary walls, veranda (*chabutara*) and on agricultural lands. In one case in Mahasamund district, a community religious structure is affected and the village community has agreed to shift it on their own. It is important to note that no AP has been relegated to BPL category as a result of the project. All those belonging to the BPL category has long been there prior to the impact of the project. **Table - 2** provides the details of sub project road wise vulnerable APs while **Table -3** presents sub project road wise types of impact.

**Table 2: Category wise break up of vulnerable APs**

SI No	Name of District	Package No.	Road Name	Length (Km)	Total APs	No. of Vulnerable APs	Category wise Break up of Vulnerable APs	Impact on total land (%)
1	Durg	CG0575	Main Road - Dhangaon	1.56	6	6	SC/ Str. loss-1, Str. loss – 5	<5% - 6 >5-<10% - 0 >10 -<15% - 0 >15-<20% - 0 >20-<25% - 0 >25% - 0
2	Durg	CG0578	Main Road - Tedi	4.00	4	4	SC – 4	<5% - 4 >5-<10% - 0 >10 -<15% - 0 >15-<20% - 0 >20-<25% - 0 >25% - 0
3	Janjgir-Champa	CG0652	Sirli - Kumharipathan	3.10	9	6	SC/BPL – 1 ST – 5 ST/WHH - 1	<5% - 6 >5-<10% - 0 >10 -<15% - 0 >15-<20% - 0 >20-<25% - 0 >25% - 0
4	Janjgir-Champa	CG0658	T02 - Dumarpali	2.30	7	6	SC/BPL – 6	<5% - 5 >5-<10% - 1 >10 -<15% - 0 >15-<20% - 0 >20-<25% - 0 >25% - 0
5	Korba	CG1039	Tiwarta - Rantaraipara	2.25	5	5	ST/BPL – 3 ST - 2	<5% - 5 >5-<10% - 0 >10 -<15% - 0 >15-<20% - 0 >20-<25% - 0 >25% - 0

SI No	Name of District	Package No.	Road Name	Length (Km)	Total APs	No. of Vulnerable APs	Category wise Break up of Vulnerable APs	Impact on total land (%)
6	Korba	CG1041	Katghora Ambikapur - Sirkikala	11.10	12	12	ST – 12 WHH- 2	<5% - 12 >5-<10% - 0 >10 -<15% - 0 >15-<20% - 0 >20-<25% - 0 >25% - 0
7	Koria	CG1152	Deogarhkhoh - Karwan	8.04	6	6	ST,BPL – 6	<5% - 6 >5-<10% - 0 >10 -<15% - 0 >15-<20% - 0 >20-<25% - 0 >25% - 0
8	Jaspur	CG07-54	L-24 - Dumartoli	2.90	1	1	SC – 1	<5% - 1 >5-<10% - 0 >10 -<15% - 0 >15-<20% - 0 >20-<25% - 0 >25% - 0
9	Jaspur	CG07-52	L-38 - Farsajungain	2.50	1	1	ST/ BPL -1	<5% - 1 >5-<10% - 0 >10 -<15% - 0 >15-<20% - 0 >20-<25% - 0 >25% - 0
10	Jaspur	CG07-54	L-27 Loghama - Khutgaon	5.40	6	6	ST -6	<5% - 6 >5-<10% - 0 >10 -<15% - 0 >15-<20% - 0 >20-<25% - 0 >25% - 0
11	Raigarh	CG1362	T-010 - Nayadih	2.50	10	10	BPL - 1	<5% - 1 >5-<10% - 0 >10 -<15% - 0 >15-<20% - 0 >20-<25% - 0 >25% - 0
12	Raigarh	CG1368	T-04 Pali - Karmagard	3.30	6	6	ST/ BPL – 3 BPL – 6 WHH- 2	<5% - 6 >5-<10% - 0 >10 -<15% - 0 >15-<20% - 0 >20-<25% - 0 >25% - 0
13	Raigarh	CG1367	Saraidipa L-041 Godi Kasdol - Salihari	3.00	4	4	ST/ BPL – 1 BPL - 4	<5% - 4 >5-<10% - 0 >10 -<15% - 0 >15-<20% - 0 >20-<25% - 0 >25% - 0
14	Raigarh	CG1362	T-12 - Newar	3.90	3	2	ST - 2	<5% - 2 >5-<10% - 0 >10 -<15% - 0 >15-<20% - 0 >20-<25% - 0 >25% - 0
15	Raipur	CG14107	Chadiya - Madaipur	2.80	3	3	SC/ BPL- 1 WHH – 1 Str. loss – 3	<5% - 3 >5-<10% - 0 >10 -<15% - 0 >15-<20% - 0 >20-<25% - 0 >25% - 0
16	Kawardha	CG0967	Main Road (Rengakhar) - Bandha	1.80	5	5	ST/BPL-5	<5% - 5 >5-<10% - 0 >10 -<15% - 0 >15-<20% - 0 >20-<25% - 0 >25% - 0

SI No	Name of District	Package No.	Road Name	Length (Km)	Total APs	No. of Vulnerable APs	Category wise Break up of Vulnerable APs	Impact on total land (%)
17	Kawardha	CG0967	Chimra - Sarekha	2.40	3	3	Struc. loss – 3	<5% - 3 >5-<10% - 0 >10 -<15% - 0 >15-<20% - 0 >20-<25% - 0 >25% - 0

Note: ST - Scheduled Tribes, SC - Scheduled Castes, Gen BPL – Non SC/ST Households Below Poverty Line (BPL)

22. **Table 2** reveals that the impact on loss of agricultural land has less than 5% in case of all but 1 AP that marginally above 5%. Written consent for voluntary donation was obtained from all the APs. Census survey of the APs was carried out in all the 16 roads (out of 30 roads reviewed) needing voluntary land donation and/or loss of structures. The census survey revealed that all these 16 roads have vulnerable APs as defined in the CPF. Interaction of TSC experts with the Panchayat and PIU officials revealed that the PIUs are in close consultation with the *Gram Panchayats* for provision of assistance and support to the vulnerable APs to ensure that they are not adversely affected by the project. The consultation process supplemented by distribution of information booklets in Hindi (local language) has made the APs aware of their special entitlement in view of their vulnerability. The Panchayats have taken steps to include the names of all the poor APs for issuance of BPL (Below Poverty Line) cards that would entitle these APs to receive essential commodities e.g food grains, sugar, kerosene fuel etc. through government programmes like Public Distribution System (PDS) at subsidized rates. All vulnerable APs have been provided job cards under the *Mahatma Gandhi National Rural Employment Guarantee Act* (MGNREGA) Programme that guarantees employment under programs like road construction works in panchayat roads, tree plantation works etc. for a minimum of 100 days period in a financial year. A note on these programmes is presented in **Appendix – 9**.

(iii) *Voluntary donations are confirmed through verbal and written record and verified and adopted through constitutional process.*

23. Voluntary donations are confirmed through written record and verified and adopted through constitutional process during the village level meetings in the presence of 'Sarpanch' and PIU engineer in case of all the subproject roads having APs. For the purpose of MOU with the APs, the PIUs are following the MOU formats specified in the CPF (Refer **appendix-10**). Sample undertaking documents by village panchayats to link VAPs in Rural Development (RD) schemes is provided in **Appendix – 11**. Some of the vulnerable APs possessing job cards prior to the present road development program have been already receiving benefits from the RD schemes like NAREGA and PDS implemented through the village Panchayat. For all the other vulnerable APs job cards/PDS cards will be provided by the panchayat and the VAPs will receive the scheme benefits within the financial year. The PIC will be monitoring this aspect.

(iv) *Grievance redressal mechanism*

24. In case of all the subproject roads, village committees were in place comprising the sarpanch, panchayat secretary and other prominent citizens of the village for the purpose of redressal of grievances. As the site selection process involved participation and full consultation with the community, there was hardly any grievance by the APs and no complaint was received by any of these village committees. PIC professionals and PIU staff are in regular contact with the village community and community leaders to facilitate resolving any grievance that may arise.

**Table 3: Chhattisgarh: Affected Persons by Type of Impact on Selected Sample Batch I Roads**

Sl. No.	District	Block	Name of Road	Length of Road (Km)	Total No. of APs	No.of VAPs by Category				Name of VAP	Impact Type			
						SC	ST	BPL	Others		Loss of Res. Land	Loss of agril. land	Loss of residen. structure	Loss of commercial Structure
1	Bilaspur	Pathariya	T-03 - Pipraload	5.97	0									
2		Lormi	T-03 - Nawagoan Jait	1.29	0									
3		Mungeli	T06 Dullapur - Lachhanpur	3.00	0									
4	Durg	Bemetara	Main Road - Dhangaon	1.56	6	√			√ (Strc)	Himachal			√	
									√ (Strc)	Shyam Tiwari			√	
									√ (Strc)	Bodhi Ram			√	
									√ (Strc)	Hira			√	
									√ (Strc)	Bimal Soni			√	
									√ (Strc)	Dhaniram Nishad			√	
5		Saja	Main Road - Tedi	4.00	4	√				Tijan Dhai		√		
						√				Jhanda Dhai		√		
						√				Gulab Chand		√		
						√				Mahatar Ram		√		
6	Janjgir-Champa	Jaijaipur	Sirli - Kumharipathan	3.10	9	√		√		Bhagirathi		√		
							√			Kirturam		√		
							√			Dhanua Singh		√		
							√		√(WHH)	Mem Bai		√		
							√			Anand Singh		√		
							√			Dhan Singh		√		
7		Bamhnidih	T05 - Mudpar	5.50	0									
8		Pamgarh	Dhardei - Pandariya	4.58	0									
9	Pamgarh	T02 - Dumarpali	2.30	7	√		√		Bisram suryavansi		√			
					√		√		Hiralal Goraha		√			
					√		√		Ramkumar Suryavansi		√			
					√		√		Jitendra Dinkar		√			
					√		√		Tirath Ram		√			
					√		√		Shyam Lal		√			
10	Korba	Korba	Rajgamar Patrapali road to Godma	3.40	0									
Pali		Tiwarta - Rantaraipara	2.25	5	√		√		Durjan Singh		√			
					√				Sodh Singh		√			
					√				Ram Saran		√			
					√		√		Dharam Singh		√			
					√		√		Kuwar Singh		√			
12	Korba	Podiuproda	Katghora Ambikapur - Sirkikala	11.10	12		√			Dhama Singh		√		

Sl. No.	District	Block	Name of Road	Length of Road (Km)	Total No. of APs	No. of VAPs by Category				Name of VAP	Impact Type			
						SC	ST	BPL	Others		Loss of Res. Land	Loss of agril. land	Loss of residen. structure	Loss of commercial Structure
							√			Ajmer Singh		√		
							√			Sundra Singh		√		
							√			Gobind Singh		√		
							√			Chain Kuwar		√		
							√			Bisab Singh		√		
							√		√(WHH)	Dhanli Bai		√		
							√		√(WHH)	Suhan Bai		√		
							√			Makhan Singh		√		
							√			Man Singh		√		
							√			Anand Singh		√		
							√			Mana Singh		√		
13		Podiuproda	Delwa - Pandripani	10.15	0									
14	Koria	Bharatpur	Deogarhkhoh - Karwan	8.04	6		√	√		Jabai Lal		√		
							√	√		Mala Nath		√		
							√	√		Manram		√		
							√	√		Hira Lal		√		
							√	√		Bhagwan Das		√		
							√	√		Balram		√		
15		Sonhat	T-03 (Km-13) - Anandpur F	2.70	0									
16		Pithora	NH-6 - Kashibahara	2.30	0									
17	Mahasamund	Mahasamund	NH6 - Malidih	2.20	0									
18		Pithora	Donripali - Kailashpurpara	2.00	0									
19		Kunkuri	L-24 - Dumartoli	2.90	1	√				Santosh		√		
20		Kansabel	L-38 - Farsajungain	2.50	1		√			Baghe Ram		√		
21	Jashpur	Kunkuri	L-27 Loghama - Khutgaon	5.40	6		√			Francis		√		
							√			Anil Kanu		√		
							√			Anil Durab		√		
							√			Egna Singh		√		
							√			Radhey Shyam		√		
							√			Bhan Singh		√		
22	Raigarh	Dharamjaigarh	T-010 - Nayadih	2.50	10		√	√		Maresh Ram		√		
							√			Raghuram		√		
							√	√		Handa Ram		√		
							√	√		Madan Mohan		√		
22	Raigarh	Dharamjaigarh	T-010 – Nayadih (Contd.)	2.50	10		√			Yakub Lakra		√		
							√	√		Man Singh		√		
							√	√		Dhan Singh		√		





25. Besides these committees at village level (refer **Appendix – 12**), the CGRRDA also has a grievance redress system at place in Raipur (State HQ) where weekly meetings are held to address grievance by any citizen relating to the rural road works undertaken by the authority. Chhattisgarh also has a well established 'public grievance redressal system' in place where citizens can raise their grievances that is redressed through participation of senior government officials at the district level. The grievance redressal is monitored by the high level officials at the state head quarter on a regular basis. However, the records of grievances relating to PMGSY were not readily available at the CGRRDA. The EA has been informed of this and would be following up on this activity during the course of the project implementation with help of the PIC.

(v) *Incorporation of Findings from Transect Walk*

26. The CGRRDA prepared DPRs for the proposed roads based on transect walks carried out by the DPR consultants. The PIC conducted the transect walks for CPF documentation and the findings from these documents have been incorporated in the DPRs that includes cost for shifting of utilities viz. electricity poles, electricity transformers, raising of electricity wires etc. in the BOQ items.

***Institutional Arrangement***

27. The Project Implementation Consultants (PIC) has been mobilized by the CGRRDA for the project in August 2011. ADB consultants and TSC imparted training on safeguard documentation as per CPF and ECOP adopted in RCIP to PIC and concerned PIU officials at Raipur in the month of September 2011. At the outset PIC had a meeting with the concerned PIUs for their cooperation in involving the revenue and other line department officials in the transect walk and obtaining official documents needed for meeting CPF requirements. This helped in better communication with the stakeholders including the villagers as updated revenue records are generally not readily available on demand. After the 73<sup>rd</sup> and 74<sup>th</sup> Constitutional Amendments devolving more powers to the local governments including the 'Panchayat Raj Institutions', Chhattisgarh has created a post of 'Panchayat Secretary' at village level to assist the gram panchayat in maintaining village level records of birth and death, implementation of development works by the panchayat in education, irrigation, health sectors and also to maintain a copy of the land records for the village (**Refer Appendix-13** for govt. orders of undivided Madhya Pradesh where Chhattisgarh was a part of the state in this regard). The TSC also had a number of meetings with PIC and PIU officials in improving the social safeguard documentation as per the CPF adopted for RCIP.



***Monitoring***

28. RCIP is a new program that is proposed to be implemented in the state for the first time. The proposed subprojects are under Batch 1 of this program. The PIC is already in place and will assist the PIUs in monitoring the implementation of CPF. The CPF has clear laid out monitoring formats for this purpose including periodic external monitoring by the TSC.

## 6.0 Conclusion

29. The field visits and review of CPF documentation revealed that

- (i) The PIC is assisting the PIUs in documenting the records of transect walk, conduct of the gramsabha meetings as per CPF requirements while designing and implementing the project. Written records of voluntary donations are maintained by the PIUs. Village level committees are also in place for addressing any grievance redress.
- (ii) In case of one road in Pithora block of Mahasamund district, one community religious structure (a small temple) is affected. The village community has been consulted in this regard and the community has agreed for the shifting of the structure. The gram panchayat has also given a written consent for shifting of this structure.
- (iii) In case of Chimra to Sarekha road in Kawardha district and Main road to Dhangaon road in Durg district, minor portions of the veranda (*Chabutara*) will be affected without affecting the structure of the residence proper thus not requiring dislocation of the APs. MOUs have been signed with the APs for voluntarily removing these structures in the presence of the gram panchayat members and the PIU officials. In case of the vulnerable APs, the village panchayat has provided assistance to these APs through NREGA programme.
- (iv) In some cases temporary boundary fences need to be shifted by the villagers for which they gave written consent through the "Gramsabha Resolution". Wherever required and feasible the road alignment has been marginally shifted to avoid CPRs, boundary walls or village ponds etc. The PIUs have covered adequately the measures that need to be adhered to for implementation of CPF.
- (v) Only 17 out of the 30 roads reviewed had APs. The census survey revealed that all these 17 roads have vulnerable APs. The panchayats have arranged to provide assistance to the identified vulnerable APs through issuance of job cards, making available essential commodities through government programmes like Public Distribution System (PDS) at subsidized rates and providing employment opportunities to the APs under Mahatma Gandhi NREGA programme.
- (vi) For the purpose of redressing grievance that may arise during implementation, the gram panchayats have formed grievance redress committees where the sarpanch, senior citizens of the village are members. No grievance has been reported so far to any of the committees. The PIUs are aware of the grievance redress mechanism provided in the CPF and are monitoring to address any grievance that may arise during the course of project implementation. PIC would be providing the necessary assistance to the PIUs in this regard. CGRRDA also has a grievance redress system in place in Raipur where weekly meetings are held to address grievance by any citizen relating to the rural road works undertaken by the authority.

## **APPENDICES**

**RCIP - DISTRICTWISE DISTRIBUTION OF PROPOSED  
BATCH-I ROADS**

Sl. No.	Name of District	No. of Roads	No. of Pkgs.	Length of Roads (Km)			
				Total	Max	Min	Average
1	Bilaspur	38	9	109.84	9	1.01	2.89
2	Durg	26	8	74.23	8.0	0.8	2.86
3	Janjgir-Champa	42	8	105.37	6.8	1.10	2.51
4	Korba	35	6	148.12	11.1	0.75	4.23
5	Koria	19	8	90.23	16.0	1.65	4.75
6	Mahasamund	22	3	45.55	12.25	0.75	3.51
7	Jashpur	34	8	138.20	5.15	1.05	2.07
8	Raigarh	27	7	77.15	4.5	1.0	2.86
9	Raipur	32	9	96.10	8.1	0.8	3.0
10	Kawardha	27	12	115.36	14.2	1.1	4.27
<b>Total</b>		<b>302</b>	<b>78</b>	<b>1000.15</b>	<b>9.51</b>	<b>1.0</b>	<b>3.29</b>

## Appendix – 2

## Chhattisgarh – Package/PIU wise List of Roads Proposed under Batch I

Sr. No.	Block Names	Package No.	Name Of Roads	Related Road in Core Network	Category of Road (N/U)*	Length (in Kms)
1	2	3	4	5	6	9
<b>District- Bilaspur</b>						
1	Bilha	CG0280	Pathapali - Banka	L021	N	9.00
2	Bilha	CG0280	Parsahi Rd - Uraihapara	L041	N	1.75
3	Bilha	CG0280	Bartori - Beltukari	L075	N	5.02
4	Bilha	CG0280	Bilha Dagori Rd - Udgan	L067	N	1.05
5	Kota	CG0279	T-09 - Newsa	L059	N	1.39
6	Lormi	CG0279	L-087 - Karauhanar	L089	N	1.71
7	Lormi	CG0279	T-03 - Nawagoan Jait	L040	N	1.29
8	Lormi	CG0279	T-09 - Budhwara	L100	N	3.60
9	Lormi	CG0279	Koilari - Gorakhpur	L022	N	1.60
10	Masturi	CG0275	Jewra - Khondhara	L021	N	5.19
11	Masturi	CG0275	T-04 - Kapari	L076	N	2.90
12	Masturi	CG0280	Jewra - Patelpara	L061	N	2.50
13	Mungeli	CG0275	Chhata - Pratappur	L069	N	2.01
14	Mungeli	CG0276	L088 Baihakapa - Hedaspur	L089	N	2.04
15	Mungeli	CG0276	T05 - Nawagaon	L063	N	1.65
16	Mungeli	CG0276	T05 - Singh Bandha	L062	N	2.04
17	Mungeli	CG0276	T-06 - Jhaliapur	L067	N	3.55
18	Mungeli	CG0277	T06 Dullapur - Lachhanpur	L066	N	3.00
19	Mungeli	CG0277	T04 - Kirna	L052	N	4.45
20	Mungeli	CG0277	T05 - Chorhabundeli	L059	N	3.33
21	Mungeli	CG0277	T-04 - Newapur	L057	N	4.14
22	Mungeli	CG0277	T-06 - Jalli	L068	N	4.20
23	Pathariya	CG0275	T-03 - Pipraload	L032	N	5.97
24	Pathariya	CG0281	Khutera - Kalarjewra	L051	N	3.03
25	Pathariya	CG0281	T-06 - Bhathli	L055	N	4.00
26	Takhatpur	CG0272	Belmundi - Kopra	L046	N	2.25
27	Takhatpur	CG0272	Darry - Vijaypur	L081	N	2.57
28	Takhatpur	CG0272	L-042 - Khairadih	L045	N	1.59
29	Takhatpur	CG0272	Gunsari - Rawatpara	L065	N	3.51
30	Takhatpur	CG0273	Nirtu - Dipripara	L030	N	1.17
31	Takhatpur	CG0273	Nirtu - Karhipara	L031	N	2.10
32	Takhatpur	CG0273	T-04 - Nawapara	L072	N	1.20
33	Takhatpur	CG0274	T-05 - Purena	L076	N	1.44
34	Takhatpur	CG0274	T-06 - Sakeri	L087	N	3.66
35	Takhatpur	CG0274	T-07 - Salhaiya	L079	N	3.50
36	Takhatpur	CG0274	T-07 - Tingipur	L089	N	2.16
37	Takhatpur	CG0274	T-06 - Vicharpur	L096	N	1.96
38	Takhatpur	CG0275	Kathakoni - Bhiloni	L073	N	2.32
<b>Total Bilaspur</b>						<b>109.84</b>
<b>District- Durg</b>						
1	Bemetara	CG0571	Main Road - Jhalam	L022	N	1.40
2	Bemetara	CG0571	Main Road - Damaidih	L068	N	2.00
3	Bemetara	CG0571	Darhi - Bandhi	L071	N	4.50
4	Bemetara	CG0575	Main Road - Dhangaon	L021	N	1.56
5	Bemetara	CG0575	Bemetara - Sirwabandha	L054	N	5.61

Sr. No.	Block Names	Package No.	Name Of Roads	Related Road in Core Network	Category of Road (N/U)*	Length (in Kms)
1	2	3	4	5	6	9
6	Bemetara	CG0575	Main Road - Bhawarda	L066	N	2.40
7	Berla	CG0572	Ghatiyakala - Mudpar	L054	N	1.40
8	Berla	CG0576	Sarda - Andoo	L028	N	2.01
9	Berla	CG0576	Berla - Lawatara Road - Taksiwa - Takam	L077	N	8.00
10	Nawagarh	CG0574	Main Road Baghul - Gopalbhaina	L054	N	3.70
11	Nawagarh	CG0577	Maro - Dohtara	L026	N	1.81
12	Nawagarh	CG0577	Andhiyarkhor - Barbaspur	L049	N	2.40
13	Nawagarh	CG0577	Main Road - Gangpur	L062	N	3.60
14	Saja	CG0573	Main Road - Sukhatal	L022	N	3.08
15	Saja	CG0573	Padumsara - Hathmudi	L032	N	3.15
16	Saja	CG0573	Padumsara - Kirki	L033	N	3.96
17	Saja	CG0573	Main Road (Keshtara) - Bagledi	L037	N	2.47
18	Saja	CG0573	Main Road - Bod	L038	N	2.40
19	Saja	CG0573	Saja Kodwa Road - Matra	L039	N	1.65
20	Saja	CG0573	Dhamdha Gandai - Pattharikhurd	L050	N	4.90
21	Saja	CG0573	Tiriyabhat - Sonpandar	L053	N	1.50
22	Saja	CG0573	Masulgondi - Kongiyakhurd	L056	N	0.80
23	Saja	CG0573	Bortara - Khairy	L057	N	3.12
24	Saja	CG0573	Main Road - Korway	L062	N	1.88
25	Saja	CG0578	Novekasa - Lalpur	L043	N	0.93
26	Saja	CG0578	Main Road - Tedi	L067	N	4.00
<b>Total Durg</b>						<b>74.23</b>
<b>District- Janjgir-Champa</b>						
1	Akaltara	CG0654	Main Road - Rogda	L040	N	3.10
2	Akaltara	CG0654	Main Road - Parsada	L030	N	2.60
3	Baloda	CG0655	Main Road - Junadih	L049	N	2.25
4	Baloda	CG0655	Main Road - Angharkhar	L023	N	1.10
5	Baloda	CG0655	Main Road - Parsada	L054	N	1.15
6	Baloda	CG0655	Main Road - Lewai	L043	N	6.80
7	Baloda	CG0655	Main Road - Nawapara B	L059	N	2.60
8	Baloda	CG0655	Main Road - Kudri	L057	N	2.10
9	Baloda	CG0655	Main Road - Awraikhurd	L035	N	1.82
10	Baloda	CG0655	T06 - Jhapeli	L058	N	2.10
11	Baloda	CG0655	Main Road - Khoha	L036	N	1.15
12	Baloda	CG0655	Main Road - Nawagaon	L041	N	1.50
13	Bamhndih	CG0656	T05 - Mudpar	L042	N	5.50
14	Bamhndih	CG0656	Main Road Kadari - Khamiya	L026	N	4.17
15	Bamhndih	CG0656	SH-9 - Bhadra	L048	N	4.00
16	Bamhndih	CG0656	Main road - Sonaidih	L052	N	1.10
17	Bamhndih	CG0656	Main Road - Mohgaon	L047	N	3.55
18	Bamhndih	CG0656	Main Road - Riwardih	L029	N	1.77
19	Bamhndih	CG0656	Main Road Rohda - Bhawarmal	L043	N	2.40
20	Bamhndih	CG0656	Sarhar - Bhagodih	L025	N	1.58
21	Bamhndih	CG0656	Main Road Sarhar - Darri	L050	N	2.60
22	Dabhara	CG0651	Main Road T04 - Nawapara	L039	N	2.50
23	Dabhara	CG0651	Mukta - Binodha	L066	N	2.00
24	Dabhara	CG0651	Main Road T03 - Bhilaigarh	L029	N	1.80
25	Dabhara	CG0651	L044 to - Purainabhudha	L069	N	2.40
26	Dabhara	CG0651	Main Road Putidih - Bhedikona	L045	N	4.10
27	Jaijapur	CG0652	Amlidih - Bhatmaul	L060	N	3.00

Sr. No.	Block Names	Package No.	Name Of Roads	Related Road in Core Network	Category of Road (N/U)*	Length (in Kms)
1	2	3	4	5	6	9
28	Jaijaipur	CG0652	Main Road - Barra	L062	N	1.60
29	Jaijaipur	CG0652	Sirli - Kumharipathan	L022	N	3.10
30	Nawagarh	CG0657	Mehanda - Sewai	L052	N	2.00
31	Nawagarh	CG0657	Janjgir-Kera Road - Nawapara	L056	N	2.30
32	Pamgarh	CG0658	Pandariya - Bhakhrabhata	L032	N	1.00
33	Pamgarh	CG0658	Main Road - Singhaldeep	L038	N	1.75
34	Pamgarh	CG0658	Pamgarh - Uraiha	L049	N	1.65
35	Pamgarh	CG0658	Dhardei - Pandariya	L031	N	4.58
36	Pamgarh	CG0658	Main Road - Neoraband	L061	N	1.30
37	Pamgarh	CG0658	Pachori - Hedaspur	L024	N	4.05
38	Pamgarh	CG0658	T02 - Dumarpli	L050	N	2.30
39	Sakti	CG0653	Lawsara - Beladih	L030	N	1.20
40	Sakti	CG0653	Main - Songuda	L042	N	2.80
41	Sakti	CG0653	Kesla - Khutadabhara	L036	N	2.70
42	Sakti	CG0653	Jajang - Belachua	L054	N	2.30
<b>Total Janjgir-Champa</b>						<b>105.37</b>
<b>District- Korba</b>						
1	Kartala	CG1038	Patiyapali Rambatha - Sajapani	L033	N	3.10
2	Kartala	CG1038	Karrapali Tonda Road - Pahadgaon	L038	N	3.70
3	Kartala	CG1038	To1 (Kotmer) - Koi	L080	N	5.10
4	Korba	CG1037	Ring Road Darri - Baigamar	L032	N	2.20
5	Korba	CG1037	Bhasmakudmura Road - Bhelwataar	L039	N	2.30
6	Korba	CG1037	Matmar - Kaldamar	L041	N	3.65
7	Korba	CG1037	Main Road - Bhalusatka	L059	N	2.20
8	Korba	CG1037	Rajgamar Patrapali - Godma	L065	N	3.40
9	Korba	CG1037	Sonpuri - Taraidand	L070	N	2.55
10	Korba	CG1037	Balco Ajarbahar - Tilaidand	L077	N	2.60
11	Korba	CG1037	Agarabahal Kachhar - Kosgai Temple	L085	N	0.75
12	Pali	CG1039	Ghuichua Sapliwaroad - Baisemar	L021	N	5.40
13	Pali	CG1039	Jemra - Chaiturgharh Temple	L079	N	7.80
14	Pali	CG1039	T05 - Bandhiyapara	L107	N	3.80
15	Pali	CG1039	Lafa Silli - Ghunghuttiapara	L108	N	1.10
16	Pali	CG1039	T04 - Nawapara	L110	N	2.80
17	Pali	CG1039	Tiwarta - Rantaraipara	L119	N	2.25
18	Pali	CG1039	Bagdaridand - Bharhamuda	L125	N	2.55
19	Pali	CG1039	Katghora Pali - Saraipali	L126	N	2.05
20	Pali	CG1039	L028 - Bamnikhurd	L129	N	3.65
21	Podiuproda	CG1040	Chotiya Chirmiri Road - Jhinpuri	L032	N	3.80
22	Podiuproda	CG1040	T03 - Jamkachhar	L117	N	6.90
23	Podiuproda	CG1040	Lalpur road - Pathakachhar	L151	N	5.45
24	Podiuproda	CG1040	Lamnabasin - Matin	L158	N	1.90
25	Podiuproda	CG1041	Katghora Ambikapur - Sirkikala	L070	N	11.10
26	Podiuproda	CG1041	Katghora Pasan - Merai	L095	N	10.90
27	Podiuproda	CG1041	T04 Lalmatiya - Lakhanpur	L126	N	1.60
28	Podiuproda	CG1041	Katghora Pasan - Korbi	L130	N	2.67
29	Podiuproda	CG1041	Katghora Pasan - Kansamar	L138	N	4.60
30	Podiuproda	CG1041	Laigapara Banpipar - Dhawalpur	L143	N	7.60
31	Podiuproda	CG1041	Manjhipara Gudipara - Hardipara	L169	N	3.30
32	Podiuproda	CG1042	Katghora Pasan - Adsara	L106	N	8.45
33	Podiuproda	CG1042	Pasan Pipariya Road - Langi	L107	N	3.75



Sr. No.	Block Names	Package No.	Name Of Roads	Related Road in Core Network	Category of Road (N/U)*	Length (in Kms)
1	2	3	4	5	6	9
34	Podiuproda	CG1042	Pasan Chandrouti - Tulbul	L147	N	3.00
35	Podiuproda	CG1042	Delwa - Pandripani	L165	N	10.15
<b>Total Korba</b>						<b>148.12</b>
<b>District- Koria</b>						
1	Bharatpur	CG1150	Larkoda - Badkadol	L056	N	2.70
2	Bharatpur	CG1150	T-07 (Devgarh) - Dongritola (L)	L057	N	4.62
3	Bharatpur	CG1150	Jawaritola - Chhirhatola	L069	N	2.19
4	Bharatpur	CG1151	Kanjiya - Patpartola	L052	N	1.65
5	Bharatpur	CG1151	Sirkhola - Dongritola (C)	L054	N	5.13
6	Bharatpur	CG1152	Deogarhkhoh - Karwan	L033	N	8.04
7	Bharatpur	CG1152	T-05 (Km-32) - Dhowatal	L036	N	1.80
8	Bharatpur	CG1153	Singhaur (T-05) - Khetauli	L038	N	2.61
9	Bharatpur	CG1153	T-04 (Km-11) - Jaiti	L042	N	7.02
10	Bharatpur	CG1153	Kunwarpur - Koilara	L043	N	2.61
11	Manedragarh	CG1154	Gurudol (T-02) - Balshiv	L026	N	3.09
12	Manedragarh	CG1154	T-03 (Km-6.5) - Chintimar	L042	N	2.73
13	Sonhat	CG1147	Latma - Ravatsarai	L026	N	16.00
14	Sonhat	CG1147	Majhartola - Pathargawan	L027	N	6.00
15	Sonhat	CG1148	Keshgawan - Tanjara	L022	N	10.00
16	Sonhat	CG1148	T-03 (Km-13) - Anandpur F	L028	N	2.70
17	Sonhat	CG1149	Bodar - Kushha	L031	N	3.24
18	Sonhat	CG1149	L-030 (Km-0.50) - Kachhar	L032	N	3.40
19	Sonhat	CG1149	Bhaiswar Road - Chakdand	L034	N	4.70
<b>Total Koria</b>						<b>90.23</b>
<b>District- Mahasamund</b>						
1	Bagbahara	CG1244	NH217 - Telibandha	L067	N	1.65
2	Bagbahara	CG1244	T09 Khamahariya - Chhindola	L068	N	1.85
3	Bagbahara	CG1245	T02 - Mahoba	L033	N	2.50
4	Bagbahara	CG1245	Komakhan-Chhura - Kosmarra	L046	N	1.55
5	Bagbahara	CG1245	NH 217 - Joratarai	L064	N	5.15
6	Bagbahara	CG1245	T09 Khamahariya - Kurubhata	L069	N	1.60
7	Bagbahara	CG1245	Koma - Amanara	L077	N	2.05
8	Bagbahara	CG1245	T02 Rewa Road - Saraipali	L084	N	1.20
9	Bagbahara	CG1245	T02 Rewa Road - Dongripali	L085	N	1.35
10	Bagbahara	CG1245	T09 - Roda	L087	N	1.65
11	Mahasamund	CG1243	NH6 - Malidih	L026	N	2.20
12	Mahasamund	CG1243	T04 Marod - Sukulbay	L029	N	4.30
13	Mahasamund	CG1243	L048 Choukbeda - Bamburdih	L050	N	1.05
14	Mahasamund	CG1243	NH-6 - Gongal	L035	N	2.10
15	Mahasamund	CG1243	T04 - Banskura	L028	N	1.90
16	Mahasamund	CG1243	NH-6 - Darripali	L033	N	1.85
17	Mahasamund	CG1243	NH-6 - Singhori	L047	N	1.90
18	Mahasamund	CG1243	T020 - Murki	L075	N	1.55
19	Pithora	CG1244	NH-6 Memaradih - Memara	L022	N	1.55
20	Pithora	CG1244	NH-6 - Kashibahara	L076	N	2.30
21	Pithora	CG1244	NH-6 Mudipahar - Parsapali	L074	N	2.30
22	Pithora	CG1244	Donripali - Kailashpurpara	L021	N	2.00
<b>Total Mahasamund</b>						<b>45.55</b>
<b>District- Jaspur</b>						
1	Bagicha	CG07-51	Gurguri - Marangi	L022	N	5.70

Sr. No.	Block Names	Package No.	Name Of Roads	Related Road in Core Network	Category of Road (N/U)*	Length (in Kms)
1	2	3	4	5	6	9
2	Bagicha	CG07-51	L-68 - Pakartoli	L069	N	7.00
3	Bagicha	CG07-51	TR-03 - Harradipa	L027	N	3.50
4	Bagicha	CG0700	TR-01 - Sonmuth	L079	N	4.50
5	Duldula	CG07-56	TR-01 Chiraidand - Baspata	L046	N	4.40
6	Farsabaha	CG07-53	Chainpur - Jhilibere	L028	N	1.90
7	Farsabaha	CG07-53	Kersai - Saraitoli	L022	N	1.65
8	Farsabaha	CG07-53	Khutgaon - Ganjutoli	L062	N	4.20
9	Farsabaha	CG07-53	L-38 - Makribandha	L040	N	2.30
10	Farsabaha	CG07-53	Pandripani - Banmunda	L054	N	7.10
11	Farsabaha	CG07-53	Petamara - Bhalumunda	L039	N	3.00
12	Farsabaha	CG07-53	Sajbaha - Bandhatoli	L026	N	2.30
13	Farsabaha	CG07-53	Tapkara - Jabla	L027	N	3.30
14	Farsabaha	CG07-53	TR01 - Rapadand	L068	N	3.50
15	Farsabaha	CG07-53	TR03 - Mrighol	L032	N	4.60
16	Kansabel	CG07-52	Dokda - Khutintoli	L029	N	2.00
17	Kansabel	CG07-52	L-38 - Farsajungain	L037	N	2.50
18	Kansabel	CG0700	TR-04 - Nayaktoli	L053	N	2.85
19	Kunkuri	CG07-54	Headkapa L-41 - Uparkapa	L059	N	2.50
20	Kunkuri	CG07-54	L-23 - Botanidand	L063	N	4.70
21	Kunkuri	CG07-54	L-24 - Dumartoli	L062	N	2.90
22	Kunkuri	CG07-54	L-27 Loghama - Khutgaon	L056	N	5.40
23	Kunkuri	CG07-54	NH-78 - Dhumadand	L058	N	4.30
24	Kunkuri	CG07-54	T-06 Goriya - Pakarikachhar	L055	N	5.50
25	Kunkuri	CG0754	TR 04 Kunjara - Shritoli	L060	N	1.70
26	Manora	CG07-55	Ghaghara - Rajala	T04	N	8.70
27	Manora	CG07-55	T-01 - Dhadrakona	L061	N	4.50
28	Manora	CG07-55	TR-02 - Khokso Benjora	L024	N	3.00
29	Manora	CG07-55	TR-06 - Talasily	L046	N	4.40
30	Manora	CG07-55	TR-07 - Saraidih	L057	N	6.00
31	Manora	CG07-55	TR-07 - Iraigarh	L048	N	4.00
32	Pathalgaon	CG07-57	TR-07 - Chhatasarai	L082	N	6.00
33	Pathalgaon	CG0757	TR-02 - Chouraama	L036	N	4.50
34	Pathalgaon	CG0757	TR 02 - Dahidand	L032	N	3.80
<b>Total Jashpur</b>						<b>138.20</b>
<b>District- Raigarh</b>						
1	Dharamjaigarh	CG1361	Baiyasi - Lakhpatara	L083	N	1.90
2	Dharamjaigarh	CG1361	L-032 - Dumarnara	L033	N	3.70
3	Dharamjaigarh	CG1362	T-01 - Tonainara	L104	N	2.15
4	Dharamjaigarh	CG1362	T-010 - Nayadih	L071	N	2.50
5	Dharamjaigarh	CG1362	T-010 - Tendumudi	L076	N	2.30
6	Dharamjaigarh	CG1362	T-12 - Newar	L095	N	3.90
7	Dharamjaigarh	CG1362	T-02 Alola - Katharpara	L023	N	2.50
8	Gharghoda	CG1363	Bahirkela - Junadih	L043	N	2.80
9	Gharghoda	CG1363	Gharghoda Raigarh Road - Chidoriya	L032	N	2.80
10	Gharghoda	CG1363	Gharghoda Dharamjaigarh Road T-08 - Karichapar	L051	N	1.80
11	Gharghoda	CG1363	Konpara - Katharapali	L023	N	2.80
12	Gharghoda	CG1363	Kudumkela - Jampali	L054	N	2.20
13	Lailunga	CG1364	T-08 - Gunnu	L058	N	4.10
14	Lailunga	CG1364	Sonpur - Rajama	L056	N	3.50

Sr. No.	Block Names	Package No.	Name Of Roads	Related Road in Core Network	Category of Road (N/U)*	Length (in Kms)
1	2	3	4	5	6	9
15	Sarangarh	CG1366	Chhatadei - Kharwani Chote	L045	N	4.50
16	Tamnar	CG1367	Dharwabhata - Nagarmuda	L028	N	1.00
17	Tamnar	CG1367	Raigarh Gharghoda T-08 - Onkaripali	L046	N	2.20
18	Tamnar	CG1367	Raigarh Gharghoda T-08 - Padkipahari	L044	N	2.50
19	Tamnar	CG1367	Samekera T-03 - Raipara	L031	N	3.80
20	Tamnar	CG1367	Saraidipa L-041 Godi Kasdol - Salihari	L042	N	3.00
21	Tamnar	CG1368	Saraidipa - Bhalumuda	L054	N	3.60
22	Tamnar	CG1368	Tamnar Tolge T-01 - Jarhadih	L022	N	1.45
23	Tamnar	CG1368	Hukra Dongamouha Y-02 Kodkel - Beljor	L026	N	3.45
24	Tamnar	CG1368	T-04 Pali - Karmagard	L037	N	3.30
25	Tamnar	CG1368	Tamnar Gharghoda Raod - Patrapali	L049	N	4.50
26	Tamnar	CG1368	Tamnar Tolge L-060 - Lalpurkhar	L061	N	1.70
27	Tamnar	CG1368	Tamnar Tolge Road T-01 - Kharra	L059	N	3.20
<b>Total Raigarh</b>						<b>77.15</b>
<b>District- Raipur</b>						
1	Abhanpur	CG14102	Koliyari - Lakhna	L043	N	2.28
2	Abhanpur	CG14109	Parsada V - Amadi	L061	N	2.29
3	Balodabazar	CG14103	SH09 Lahoud - Khamhardih	L036	N	0.80
4	Balodabazar	CG14103	Sonpuri - Shuklabhata	L069	N	1.90
5	Bilaigarh	CG14105	05T01 - Kediwarwar	L022	N	2.10
6	Bilaigarh	CG14105	Jawgahan - Madhubakhala	L055	N	4.50
7	Bilaigarh	CG14105	L059 - Hardi	L060	N	1.80
8	Dharsiwa	CG14109	T014 Siltara - Mandhar Neuardih	L058	N	3.20
9	Deobhog	CG14106	Diwanmuda - Sukalibhata	L037	N	6.67
10	Deobhog	CG14106	Ghghar - Darlipara, Nagaidehi	L022	N	6.40
11	Deobhog	CG14106	Girsul - Biorguda	L024	N	1.90
12	Deobhog	CG14106	Madagaon - Purnapani	L035	N	1.95
13	Deobhog	CG14106	SH2B - Dohel	L046	N	1.50
14	Deobhog	CG14106	SH2B - Dumarpita	L049	N	3.45
15	Deobhog	CG14106	SH2B - Kadlimuda	L047	N	2.55
16	Deobhog	CG14106	SH2B - Ladara	L048	N	2.00
17	Kasdol	CG14105	Nawagaon - Kanjiya GP	L045	N	2.35
18	Pallari	CG14108	Chuchrungpur - Chhirahi	L063	N	1.17
19	Pallari	CG14108	Mallin - Tilda	L022	N	3.06
20	Pallari	CG14108	Sonardeori - Gaboud	L024	N	1.75
21	Pallari	CG14108	T03 Odan - Dhurabhata	L035	N	1.50
22	Pallari	CG14108	T03- km 30 - Bansbinouri	L037	N	2.40
23	Pallari	CG14110	12T07 Kesla - Sakri S	L049	N	3.26
24	Pallari	CG14110	12T07 - Khaira	L047	N	1.57
25	Pallari	CG14110	T04 km9 - Sahada	L043	N	2.53
26	Pallari	CG14110	T06 km 3 - Gaitra	L045	N	5.00
27	Simga	CG14107	Bhainsa - Kareli	L035	N	3.51
28	Simga	CG14111	Manikpur - Ranijaroud	L032	N	3.21
29	Simga	CG14111	Parkidih - Tekari	L031	N	8.10
30	Tilda	CG14107	Chadiya - Madaipur	L034	N	2.80
31	Tilda	CG14107	Kota - Mohadi	L021	N	5.30
32	Tilda	CG14111	Motimpurkala - Padabhat	L037	N	3.30
<b>Total Raipur</b>						<b>96.10</b>
<b>District- Kawardha</b>						
1	Bodla	CG0961	Bokkakhari - Mahlighat	L029	N	1.70



## OUTLINE COMMUNITY PARTICIPATION FRAMEWORK FOR RRSIIP

1. The proposed multitranche financing facility (MFF) will finance the construction and upgrading of rural roads eligible for Pradhan Mantri Gram Sadak Yojana (PMGSY), the Prime Minister's Rural Roads Program, in the selected states (Assam, Orissa, West Bengal, Chhattisgarh and Madhya Pradesh) and any other states meeting the requirements in the Framework Financing Agreement). The criteria for subproject selection, social assessment, and review procedures are provided here.

### A. Social Criteria for Subproject Selection

2. Criteria include the following:

- (i) adequate land width availability as specified in the Rural Roads Manual, Specification for Rural Roads 2004 and PMGSY Operations Manual 2005;
- (ii) the proposed alignment involves limited land loss, and the remaining land and or/structures remain viable for continued use;
- (iii) if impacts are unavoidable, the impacts will be minimized through one or more of the following mechanisms: (a) design modifications by reducing land width, shifting the alignment, modifying cross-sections, etc., to the extent required by safety considerations; (b) voluntary donation of land/assets by the land/asset owner by means of memorandum of understanding (MOU) or other documentation acceptable to ADB; and (c) provision of support and assistance to vulnerable affected people<sup>2</sup> through gram panchayat<sup>3</sup> and rural development schemes and agreed mitigation matrix; and
- (iv) roads with no scope for addressing social impacts through any of the mechanisms above will not be taken up under the MFF for that particular year. Such roads will be taken up after the social issues are resolved by the community.

### B. Social Assessment Requirement

3. After subproject selection (para. 2), the following processes will be undertaken and documented in specified formats:

4. **Planning.** This involves the following activities:

- (i) Disseminate project information to (a) sensitize the communities on project related issues, and (b) articulate community expectations of the proposed project and the mechanism for beneficiaries' land contribution.
- (ii) Finalize alignment through community planning: (a) transect walk conducted by the PIU, panchayat, and local community; (b) joint on-site inventory, crosschecking, verification of alignment, and transfer of information on revenue maps; (c) Identification and redress of grievances; (d) initiation of the process of

<sup>2</sup> Affected people are defined as people (households) who stand to lose, as a consequence of the project, all or part of their physical and nonphysical assets irrespective of legal or ownership titles.

<sup>3</sup> A panchayat is a body of directly elected people responsible for development of activities in an area. The three levels of panchayat comprise gram panchayat at village level, intermediate panchayat at block level, and zilla panchayat at district level.

- land transfer; (e) Identification of vulnerable<sup>4</sup> people affected by the project identified; (f) Community acceptance of the project and road alignment; (g) voluntary land donations made through MOU or other documentation acceptable to ADB; and (h) Adjustment of community/panchayat land to mitigate severe livelihood disturbances arising from land donations.
- (iii) The PIU/gram panchayat consults with people affected by the project after the transect walk to (a) disseminate information and data on how the concerns of affected people (AP) are incorporated in design modifications; (b) describe procedures to be adopted for land transfer; (c) outline entitlement provisions for vulnerable affected people for targeted support/assistance through linkages with rural development schemes, civil support mechanisms, or cash assistance; (d) describe disbursal procedures to vulnerable AP; and (e) outline inputs required from the community: construction labor, temporary use of land for diversion.
  - (iv) Develop a profile of AP: the PIU and gram panchayat will (a) survey AP to estimate asset ownership, sources of livelihood, and lost assets and livelihood; and (b) identify vulnerable AP to provide targeted support/assistance based on their vulnerability (living below the poverty line; households moving below the poverty line; scheduled tribes; scheduled castes; households headed by women; handicapped people suffering losses of their land, shelter, or source of livelihood).
  - (v) Disseminate the process of land transfer and finalize entitlement provisions.
  - (vi) Form village and district land management committees<sup>5</sup> and grievance redress committees to resolve grievances, if any.
  - (vii) Submit MOU or other documentation acceptable to ADB/ to panchayati raj institution (PRI) and documentation of structure losses that are to be replaced by the PIU, state, and/or panchayat.

5. **Mitigation Measures Matrix.** A voluntary land donation system is adopted for the project in recognition of the effectiveness of the system for rural roads development in India. The project will also ensure that (i) there is full consultation with landowners and any nontitled people on site selection (ii) voluntary donations do not severely affect the living standards of affected people and are directly linked to benefits for the affected people, with community sanctioned measures to replace any losses that are agreed through verbal and written record by affected people; (iii) any voluntary donation will be confirmed through verbal and written record, and verified by an independent third party; and (iv) adequate grievance redress mechanisms are in place.

6. To mitigate the possible adverse impacts of the subprojects, the community participation framework (CPF) lists various types of impact categories and mitigation measures which would apply to sample as well as additional subprojects, based on the specific project impacts.

---

<sup>4</sup> Vulnerable people affected by the project are defined as (i) households living below the poverty line as per the state poverty line for rural areas; (ii) households who will lose income and move below the poverty line as a result of loss to assets and/or livelihoods; (iii) households losing structure, households headed by women, scheduled caste, scheduled tribe, or the disabled.

<sup>5</sup> A land management committee will be formed by the gram panchayats consisting of gram panchayat members.

### Mitigation Measures Matrix

Impact Category	Mitigation Measures	Responsibility
<b>Loss of Agricultural Land</b>	<p>Willing transfer of land by means of memorandum of understanding (MOU) or other documentation acceptable to ADB</p> <ul style="list-style-type: none"> <li>• Advance notice to harvest standing crops</li> <li>• For vulnerable affected people (AP), assistance/support by means of (i) alternate land sites provided by gram panchayat, or (ii) cash assistance as per replacement cost<sup>6</sup> by gram panchayat to meet loss of land; and inclusion as beneficiaries in the existing poverty reduction/livelihood restoration programs</li> <li>• For land involving traditional and tenurial rights, the legal provisions applicable of the central and state governments pertaining to transfer of land will be followed; existing customary rights of tribal communities on various categories of land will be taken into account during the process of land transfer</li> </ul>	Gram panchayat (GP), Project implementation unit (PIU) and land revenue department
<b>Loss of Structure</b>	<ul style="list-style-type: none"> <li>• Provision of an alternate plot of land and structure of equivalent quality and value to be provided as per AP's choice, or cash assistance by gram panchayat to meet the loss of land and structure allowing AP to purchase land and rebuild structure of an equivalent standard</li> <li>• For loss of boundary walls, fences, and other structures, willing transfer by means of MOU or other documentation acceptable to ADB. If voluntary donation of such structures is not possible, cash assistance as per replacement cost by gram panchayat to meet the loss of such structures, or provision of materials and/or labor by gram panchayat to allow AP to replace/rebuild the same</li> <li>• For vulnerable AP, inclusion as beneficiaries in the rural development programs/housing schemes</li> <li>• For tenants, assistance to find alternative rental arrangements by gram panchayat, or cash assistance equivalent to advance payments made to the owner</li> <li>• For squatters, provision of alternative relocation site, or cash assistance as per replacement cost, or provision of building material and/or labor by gram panchayat, or inclusion as beneficiaries in the rural development programs/housing schemes</li> <li>• For land and structure involving traditional and tenurial rights, the legal provisions applicable of the central and state governments pertaining to transfer of land will be followed; existing customary rights of the tribal communities on various categories of land shall be taken into account during the process of land transfer</li> </ul>	Gram panchayat (GP), Project implementation unit (PIU) and land revenue department
<b>Loss of Livelihood</b>	<ul style="list-style-type: none"> <li>• For vulnerable AP, inclusion as beneficiaries in the existing poverty reduction/livelihood restoration programs; in case of non-inclusion in such programs, cash assistance to meet the loss of income during transitional phase and for income restoration</li> <li>• Assistance for asset creation<sup>7</sup> by community and gram panchayat</li> </ul>	Gram panchayat and PIU
<b>Loss of Assets Such as Trees, Well, and Ponds</b>	<ul style="list-style-type: none"> <li>• Willing transfer of the asset by means of MOU or other documentation acceptable to ADB</li> <li>• For vulnerable affected people, assistance for the loss of these assets through inclusion as beneficiaries in the existing poverty reduction/livelihood restoration programs; in case of non-inclusion in such programs, cash assistance by gram panchayat to meet the loss of assets and income</li> </ul>	Gram panchayat, PIU, and land revenue department
<b>Loss of Community-Owned Assets (such as temple, wells, ponds, grazing land, etc.)</b>	<ul style="list-style-type: none"> <li>• Relocation or construction of assets by gram panchayat with technical inputs from the PIU</li> <li>• Consultations with the concerned section of the community in the case of grazing land, etc.</li> </ul>	Gram panchayat, and PIU
<b>Temporary Impacts during Construction</b>	<ul style="list-style-type: none"> <li>• Civil works contract conditions to include provisions to obligate the contractor to implement appropriate mitigation measures for the temporary impacts including disruption of normal traffic, increased noise levels, dust generation, and damage to adjacent parcel of land due to movement of heavy machinery.</li> </ul>	PIU
<b>Other Impacts not Identified</b>	<ul style="list-style-type: none"> <li>• Unforeseen impacts will be documented and mitigated based on the principles in this framework.</li> </ul>	

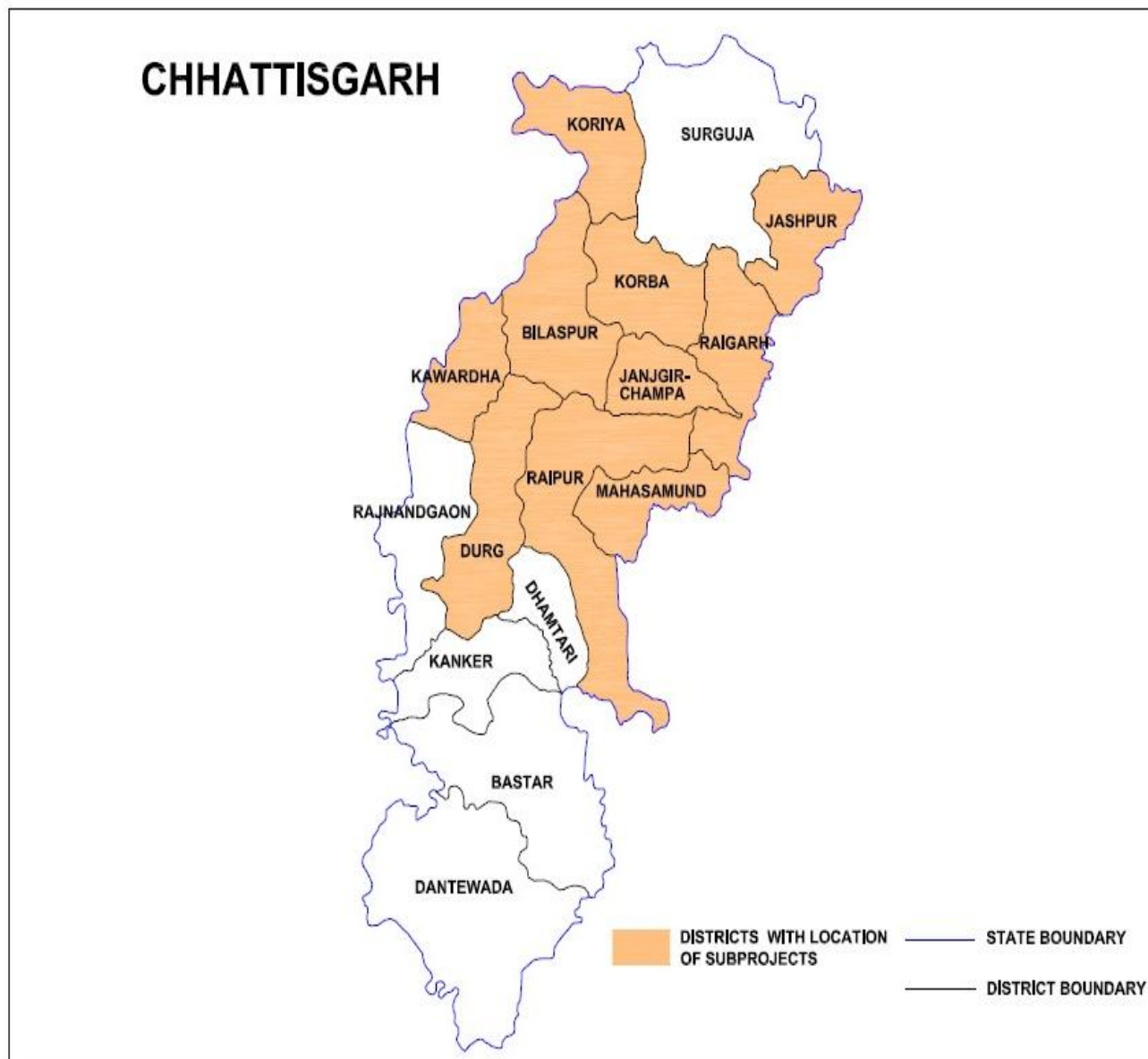
<sup>6</sup> Replacement cost means the "cost" to replace the lost asset at current market value or its nearest equivalent, plus any transaction costs such as administrative charges, taxes, and registration and titling costs allowing the individual/ community to replace what is lost and their economic and social circumstances to be at least restored to the pre-project level.

<sup>7</sup> Assistance for asset creation shall comprise of assistance for creation of cattle shed, shop, production unit or any other form of income generating asset that will enable the affected household in restoring their livelihood.

7. **Implementation.** The following activities will be undertaken:

- (i) For the implementation of civil works, the states will acquire or make available on a timely basis the land and rights in land, free from any encumbrances.
- (ii) The PIU will facilitate enrollment of vulnerable AP in rural development schemes with prior disclosure of information of the process and schedule.
- (iii) Entitlements will be disbursed through civil support mechanism by gram panchayat or any other agency that holds jurisdiction over such disbursement.
- (iv) For lands involving traditional tenurial rights, the PIU and gram panchayat, through consultations, will assess the impacts of such land donations and the extent of dependence of the local community on such land.
- (v) Loss of other assets (well, trees, etc.) will be accounted for either through willing transfer (MOU or other documentation acceptable to ADB) or relocation/ construction by gram panchayat/community with technical inputs from the PIU.
- (vi) Grievances will be resolved through the land management committee and grievance redress committees.
- (vii) The PIU takes physical possession of land.
- (viii) Temporary use of land during construction will be through written approval of the landowner or the panchayati raj institution. Contractor will bear the costs of any impact on structure or land due to movement of machinery and other construction-related reasons. Construction camp will be sited in consultation with local community and panchayati raj institution.
- (ix) In order to ensure effective implementation of social safeguard process and accountability of Social Safeguarding interests, procedures and documents post the demobilization of the PIC, it may be necessary to formulate state level Social Safeguard Cells. The cell will (i) Coordinate all agencies involved in dealing with Social safeguards process (ii) Assist the PIU and PIC in organizing social safeguard processes as mentioned in CPF (iii) Ensuring documentation of all documents on time (iv) Facilitate PIU/PIC for better linkage of APs and (iv)b Monitoring of the PIUs and PIC.





## Appendix - 4

## List of Batch I Subproject Roads Reviewed

S. No.	Road Name	Block	Pkg. No.	Total APs	No. of VAPs
<b>District: Bilaspur</b>					
1	T-03 - Pipraload	Pathariya	CG 0275	0	0
2	T-03 - Nawagoan Jait	Lormi	CG 0279	0	0
3	T06 Dullapur - Lachhanpur	Mungeli	CG 0277	0	0
<b>3 Roads</b>				<b>0</b>	<b>0</b>
<b>District: Durg</b>					
1	Main Road - Dhangaon	Bemetara	CG0575	6	6
2	Main Road - Tedi	Saja	CG0578	4	4
<b>2 Roads</b>				<b>10</b>	<b>10</b>
<b>District: Janjgir-Champa</b>					
1	Sirli - Kumharipathan	Jaijaipur	CG0652	9	6
2	T05 - Mudpar	Bamhnidih	CG0656	0	0
3	Dhardei - Pandariya	Pamgarh	CG0658	0	0
4	T02 - Dumarपालि	Pamgarh	CG0658	7	6
<b>4 Roads</b>				<b>16</b>	<b>12</b>
<b>District: Korba</b>					
1	Rajgamar Patrapali road to Godma	Korba	CG1037	0	0
2	Tiwarta - Rantaraipara	Pali	CG1039	5	5
3	Katghora Ambikapur - Sirkikala	Podiuproda	CG1041	12	12
4	Delwa - Pandripani	Podiuproda	CG1042	0	0
<b>4 Roads</b>				<b>27</b>	<b>17</b>
<b>District: Korla</b>					
1	Deogarhkhoh - Karwan	Bharatpur	CG1152	6	6
2	T-03 (Km-13) - Anandpur F	Sonhat	CG1148	0	0
<b>2 Roads</b>				<b>6</b>	<b>6</b>
<b>District: Mahasamund</b>					
1	NH-6 - Kashibahara	Pithora	CG1244	0	0
2	NH6 - Malidih	Mahasamund	CG1243	0	0
3	Donripali - Kailashpurpara	Pithora	CG1244	0	0
<b>3 Roads</b>				<b>0</b>	<b>0</b>
<b>District: Jaspur</b>					
1	L-24 - Dumartoli	Kunkuri	CG07-54	1	1
2	L-38 - Farsajungain	Kansabel	CG07-52	1	1
3	L-27 Loghama - Khutgaon	Kunkuri	CG07-54	6	6
<b>3 Roads</b>				<b>8</b>	<b>8</b>
<b>District: Raigarh</b>					
1	T-010 – Nayadih	Dharamjaigarh	CG1362	10	10
2	T-04 Pali - Karmagard	Tamnar	CG1368	6	6
3	Saraidipa L-041 Godi Kasdol – Salihari	Tamnar	CG1367	4	4
4	T-12 - Newar	Dharamjaigarh	CG1362	3	2
<b>4 Roads</b>				<b>23</b>	<b>22</b>

S. No.	Road Name	Block	Pkg. No.	Total APs	No. of VAPs
<b>District: Raipur</b>					
1	Chadiya - Madaipur	Tilda	CG14107	3	3
2	Jawgahan - Madhubankala	Bilaigarh	CG14105	0	0
<b>2 Roads</b>				<b>3</b>	<b>3</b>
<b>District :tKawardha</b>					
1	Main Road (Rengakhar) - Bandha	Bodla	CG0967	5	5
2	Chimra - Sarekha	Bodla	CG0967	3	3
3	Kunda - Rengabod	Pandhariya	CG0976	0	0
<b>3 Roads</b>				<b>8</b>	<b>8</b>
<b>Total 30 Roads</b>				<b>101</b>	<b>86</b>

## Appendix - 5

## Persons Contacted During Field Visit

District	Name	Designation	Contact Number
Raipur	Mr. P C Pandey	Chief Executive Office	9926153204
	Mr. S K Gupta	Chief Engineer	
	Mr. S K Srivastav	Superintending Engineer	
	Mr. Ram Sagar	Superintending Engineer	9424141450
	Mr. S K Tandon	AE	7712424275
	Mr. M Despande	AE	9406214070
	Mr. S K Jadhav	Executive Engineer	9425535158
Jaspur	G R Sahu	AE	
	Smt. Ambika Badek	Sarpanch, Korgamal	
Bilaspur	Mr. Y K Giri	Superintending Engineer	
	Mr. C L Bhardwaj	AE	7752250359
	Mr. Tirath Ram Patel	Sarpanch, Marakone	
	Sondas Satnami	Villager	
Durg	R K Srivastav	AE	9165018000
	D K Dubey	AE	
	Smt. Mina Bai	Sarpanch, Dhangaon	
	Smt. Ashwini Bai Patel	Sarpanch, Tedhi	
	Shri Mohan Verma	Secretary, Tedhi	
	Gulab Chand	Villager	
	Shyam Prasad Tiwari	Affected Person	
	Bodhi Ram	Affected Person	
Janjgir-Champa	Mr. R Yadav	AE	9406213094
	Mr. H R Teli	AE	
	K S Rathore	Sarpanch, Aphrid	
	Puni Ram Sahu	Villager	
	Main Bai Sidar	Affected Person	
	Mukesh Kumar	Villager	
Korba	Mr. M R Singh	Superintending Engineer	9826528601
	Shri Man Kuwar	Sarpanch, Ratija	
	Mr. Ram Dayal Rathia	Villager	
	Ajmer Singh	Affected Person	
Koria	Mr. V Sharma	SAE	9406089309
	Mr. Sumiya Bai	Sarpanch, Mainpur	
	Smt. Kalabati	Sarpanch, Nogai	
	Mr. Jawai Lal	Affected Person	
	Mr. Manraj	Affected Person	
	Mr. Hira Lal	Affected Person	
Raigarh	Mr. A K Sai	Executive Engineer	9425290994
	Mr. R R Chauhan	AE	
	Mr. B K Bahidar	AE	
	Sushil Rathiya	Sarpanch, Kudekela	
	Om Prakash Khuswaha	Secretary, Kudekela	
	Sh. Pratap Mishra,	Sarpanch, Jobro	
	Mahesh Ram	Affected Person	
	Madan Mohan	Affected Person	
Mahasamund	Mr. S K Gupta	Executive Engineer	9826877140
	Mr. Rajesh Ramniwas	AE	9424237261

District	Name	Designation	Contact Number
Mahasamund (Contd.)	Khed Ram Patel	Sarpanch, Kashibahar	
	Ramesh Dhub	Sarpanch, Malidih	
	Mr. Ram Singh	Villager	
	Mr. Santosh Kumar	Villager	
	Mr. Nakul Subudhhi	Villager	
Kawardha	Mr. R K Sahu	AE	
	Mr. N R Ranbir	AE	9755679860
	Mr. S K Rathia	AE	9753468896
	Mr. C L Bhardwaj	AE	
	Paras Ram Loji	Sarpanch, Bandha	

## Appendix-6

## Certificates of Land Availability

प्रमाण पत्र

प्रमाणित किया जाता है कि: मुन्दा गांव

धनगोव मार्ग, लम्बाई 1.40 कि.मी.

विकास खण्ड बेवेरा रा जिला दुर्ग 9 वें चरण (वर्ष 2009-10) में प्रधानमंत्री ग्राम सड़क योजना के अंतर्गत प्रस्तावित हैं।

उपरोक्त सड़क का पैदल भ्रमण किया गया एवं पाया गया कि, सड़क निर्माण हेतु निर्धारित चौड़ाई (13.14 मीटर) हेतु भूमि उपलब्ध हैं। अतः प्रधानमंत्री ग्राम सड़क योजना के अंतर्गत निर्धारित मापदण्ड के अनुसार निर्माण कार्य किया जा सकता है।

44/1/10  
 सरपंच  
 ग्राम पंचायत, धनगोव  
 जिला दुर्ग 9 वें चरण

38/1/10  
 उपअभियंता  
 P.O. No-17

38/1/10  
 उपअभियंता  
 P.O. No-17

C. एकलव्य  
 CA (डी.पी.ओ.)  
 D.P.S. CONSULTANT

मीनावरी  
 सरपंच  
 ग्राम पंचायत, धनगोव  
 जिला दुर्ग 9 वें चरण

Transit Walk

विकासखण्ड :-

लम्बाई किमी. में :- 1.40

क्र.	ग्राम का नाम	पटवारी नकशे के अनुसार उपलब्ध भूनि (मीटर)		मौके पर उपलब्ध भूनि (मीटर)		उप अभियंता के हस्ताक्षर	सहा. अभियंता के हस्ताक्षर	पंच / सरपंच के हस्ताक्षर	पटवारी के हस्ताक्षर	अभ्युक्ति या
		लम्बाई	चौड़ाई	लम्बाई	चौड़ाई					
1	2									
3	2/17 2014	1.40 कि.मी.	13-11-11	1.40 कि.मी.	10-12-11	उत्तराखण्ड 28/3/15				

टीप :- प्र.ग्रा.स.यो. के मापदण्डों के अनुसार सड़क निर्माण हेतु भूमि उपलब्ध होने पर ही सड़क निर्माण प्रस्तावित किया जावे।

XXXX-10-10  
Serial

पञ्चम - 21.11.2015 4.00 PM - 15.11.2015 10.00 AM - 15.11.2015 10.00 AM

P. H खसरा पांच

क्र.सं.	क्षेत्रफल (और यदि भूमि खाली में स्वीकृत न हो तो उसका वर्णन)	कब्जेदार का नाम, उसके पिता का या पति का नाम तथा निवास-स्थान, अधिकार जिसके अंतर्गत भूमि धारण की गई हो और देय राजस्व का लगान	किसी भूमि स्वामी या पट्टेदार का या किसी मीस्त्री कारुकार के उप-पट्टेदार का नाम, पिता का नाम, लगान या पट्टे की रकम और उप- पट्टे पर दिये गये भाग का क्षेत्रफल	खाते की भूमि						शाली के बाहर के क्षेत्रों में कोई भी फसल का नाम तथा क्षेत्रफल	कृषियत
				क्षेत्र जिसमें वर्ष के दौरान में फसल उगाई गई			पड़ती का क्षेत्रफल				
(1)	(2)	(3)	(4)	फसल का नाम	क्षेत्रफल	मुखसली क्षेत्रफल	बातू वर्ष की पड़ती	2 से 5 वर्ष तक की पड़ती	अन्य पड़ती अर्थात् 5 वर्ष से अधिक	(11)	(12)
21.11.2015	0.22										अ.म.उ. उ.ह.म.उ.
21.11.2015	0.22										अ.म.उ.
21.11.2015	0.22										
21.11.2015	0.22										अ.म.उ. अ.म.उ.
21.11.2015	0.22										
21.11.2015	0.22										
21.11.2015	0.22										



XXIII—P. II  
Sett.

ഗുരുവേല!

२१-नि-मं.

24153.

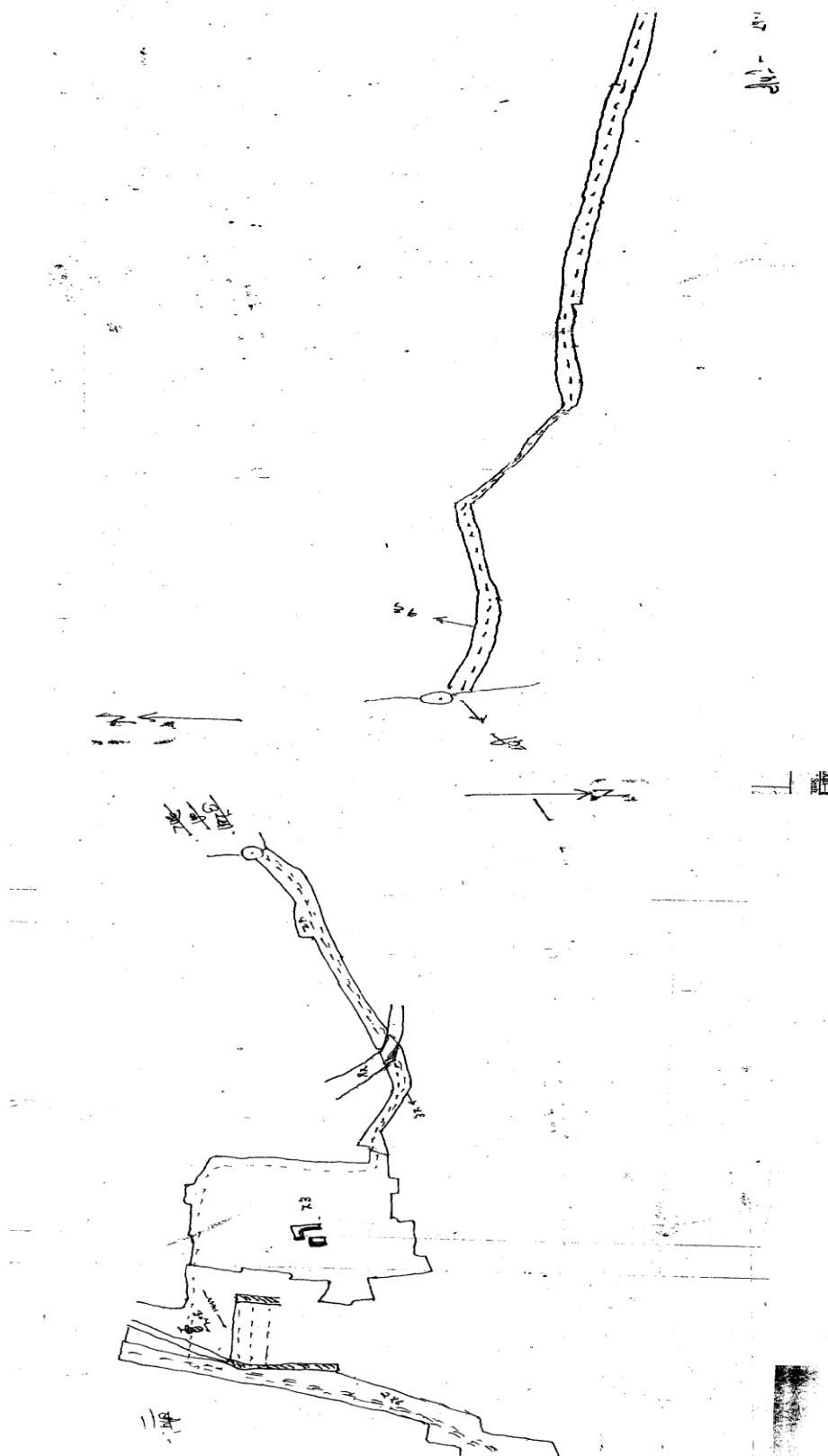
२६. आनन्दहरिदा.

1402-52

P. II खसरा पांच

P. II खसरा पांच											
क्रमांक	क्षेत्रफल (और यदि भूमि खातों में संयोजित न हो तो उसका वर्णन)	कच्चेदार का नाम, उसके पिता का या पति का नाम तथा निवास-स्थान, अधिकार जिसके अंतर्गत भूमि धारण की गई हो और देय राजस्व का लगान	किसी भूमि स्वामी या पट्टेदार का या किसी मालकी काश्तकार के उप-पट्टेदार का नाम, पिता का नाम, लगान या पट्टे की रकम और उप- पट्टे पर दिये गये भाग का क्षेत्रफल	खाते की भूमि						क्षेत्रों के बीच में कोई भी भूखंड का नाम तथा क्षेत्रफल	कैफियत
				क्षेत्र जिसमें वर्ष के दौरान में फसल उगाई गई		पड़ती का क्षेत्रफल					
(1)	(2)	(3)	(4)	(5) फसल का नाम	(6) क्षेत्रफल	(7) दुफसली क्षेत्रफल	(8) घालू वर्ष की पड़ती	(9) 2 से 5 वर्ष तक की पड़ती	(10) अन्य पड़ती अर्थात् 5 वर्ष से अधिक	(11)	(12)
95	2450 9.28										
96	2450 9.28										
97	2450 9.28										
98	2450 9.28										
99	2450 9.28										
100	2450 9.28										
101	2450 9.28										
102	2450 9.28										
103	2450 9.28										
104	2450 9.28										
105	2450 9.28										
106	2450 9.28										
107	2450 9.28										
108	2450 9.28										
109	2450 9.28										
110	2450 9.28										
111	2450 9.28										
112	2450 9.28										
113	2450 9.28										
114	2450 9.28										
115	2450 9.28										
116	2450 9.28										
117	2450 9.28										
118	2450 9.28										
119	2450 9.28										
120	2450 9.28										

25.3.2010



## Sample Trasect Walk Document

**ANNEX - 3 (A) ट्रांसेक्ट वॉक एंव प्रभावित व्यक्तियों के साथ चर्चा का प्रारूप**

1. सड़क का नाम — टी05 से मुड़पार
2. ग्राम पंचायत — अफरिद
3. गाँव — मुड़पार
4. ब्लॉक — बम्हनीडीह
5. जिला — जांजगीर चांपा
6. दिनांक — 17.10.2011 समय — 10.30 AM
7. ट्रांसेक्ट वॉक में भाग लेने वाले प्रतिभागियों की कुल संख्या — 11
8. निम्न वर्ग में आने वाले प्रतिभागियों की संख्या — 03
  - महिला प्रधान वाले परिवार — निरंक
  - अनुसूचित जाति — थनरंक
  - अनुसूचित जनजाति — 01
  - विकलांग — थनरंक
  - बी.पी.एल. — 02
  - जिनका पारिवारिक ढाँचा टूट रहा है — निरंक
  - आम तौर पर महिलाएँ — निरंक
9. मुख्य प्रतिभागी का नाम व पद —
  - सरकार की ओर से — श्रीमान एस.आर.पैकरा, उपअभियंता
  - पंचायतराज संस्था की ओर से — श्री क्षत्रपाल सिंह राठौर (सरपंच)

10. प्रतिभागियों द्वारा उठाये मुद्दे व सुझाव (मुद्दे रेवेन्यू मैप में भी लिखे जाने चाहिए)

1. सड़क का नक्शा और डिजाईन (पीआईयू कृप्या 3 — बी प्रारूप देखें)–

प्रस्तावित सड़क में पीआईयू द्वारा निर्धारित अलाइनमेंट एवं डिजाइन को ग्राम समुदाय ने अपने अनुरूप बताया है एवं इसमें कोई बदलाव नहीं चाहते हैं।



Start point of the Alignment



End point of the Alignment

2. सड़क की चौड़ाई व जमीन की उपलब्धता – प्रस्तावित सड़क पूर्णतः शासकीय भूमि पर बने सीसी सड़क डब्ल्यूबी.एम. की बनी हुई है जो की जर्जर स्थिति में है। टी05 मेनरोड से अफरिद तक 2200 पीडब्ल्यूडी द्वारा बीटी बनाया गया है इसलिए अफरिद से 0'पवाइंट मानकर आगे 330 पर मुड़पार है चैनेज-2670 मी. से 3300 मी. तक सीसी रोड निर्माण करना अनिवार्य है।
- 3 कमजोर तबके के जमीन के मालिक/उपयोगकर्ता द्वारा – प्रस्तावित सड़क के निर्माण में कोई भी व्यक्ति प्रभावित नहीं हो रहा है।
4. संवेदनशील स्थान, (जंगल, सांस्कृतिक, सम्पत्ति आदि) – प्रस्तावित सड़क में जंगल, स्कूल, आंगनबाड़ी, या किसी भी सांस्कृतिक संपत्ति का नुकसान नहीं हो रहा है।
5. पानी से जुड़े मुद्दे (नालियाँ, नदियाँ एवं सिंचाई हेतु जल मार्ग व अन्य जल स्रोत आदि)– प्रस्तावित सड़क में जल निकासी एवं सिंचाई हेतु 3400 मी., 1000 मी. पर सीडी बनी है। चैनेज-100 मी., 580 मी., 2420 मी., 2900 मी. पर सीडी बनी है जिसे रिप्लेस की आवश्यकता है। चैनेज-1200 मी., 2750 मी., 3000मी., 3250 मी., पर एफ.सी. निर्माण की आवश्यकता है। चैनेज 2500मी. से चैनेज 2670 तक तालाब है।



CD along the road



6. सड़क सुरक्षा से संबंधित मुद्दे (मुख्य जंक्शन, मोड़ आदि) – प्रस्तावित सड़क में चैनेज-100 मी., 2100मी., पर 900मी. पर मोड़ एवं 2600 मी., पर स्कूल व बसाहट शुरू होता है। इन स्थानों पर स्पीड ब्रेकर एवं सूचना पटल लगाना अनिवार्य है।



RHS transformar



junction of the road

7. अन्य सुझाव (जैसे जानवरों के सड़क पार करने का स्थान, सड़क के उपयोग हेतु मिट्टी के गड्ढे) – प्रस्तावित सड़क में ग्राम समुदाय ने जानवरों के खेत जाने का निश्चित स्थान नहीं बताया है एवं सड़क के लिए मिट्टी उपलब्ध हो सकती है।

ट्रांसेक्ट वॉक से निकले प्रमुख मुद्दे –

1. डिजाइन में शामिल किये जाने वाले बदलाव – प्रस्तावित सड़क में पीआईयू द्वारा निर्धारित डिजाइन को ग्राम समुदाय ने अपने अनुरूप बताया है एवं इसमें कोई बदलाव नहीं चाहते।

2. जमीन के अधिग्रहण की सीमा और जमीन दान हेतु भूस्वामी/भूमि उपयोगकर्ता की इच्छा/अतिच्छा –  
प्रस्तावित सड़क पूर्णतः शासकीय भूमि पर बनेगी। इस सड़क में जमीन के अधिग्रहण की समस्या नहीं है।
3. पर्यावरण संबंधी मुद्दे जिनका निवारण करना है – प्रस्तावित सड़क में निर्माण के दौरान स्थानीय पर्यावरण पर कोई प्रभाव नहीं पड़ रहा है।

अन्य मुद्दे – प्रस्तावित सड़क में 2500 मी., से 2670 तक तालाब है जिसमें प्रोटेक्शन वाल की आवश्यकता है एवं चैनज 2670मी. से 3300 मी., तक बसाहट क्षेत्र में सीसी रोड की मांग की है।

#### 4. ट्रांसेक्ट वॉक के दौरान प्रभावित व्यक्तियों एवं समुदाय के साथ हुई चर्चा का सार –

प्रस्तावित सड़क में ट्रांजिक्ट वॉक के दौरान ग्राम समुदाय ने चर्चा में कहा की सड़क निर्माण से कोई आपत्ति नहीं है एवं ग्राम पंचायत द्वारा अनापत्ति प्रमाण पत्र भी दिए। ग्राम पंचायत व ग्राम समुदाय ने सड़क निर्माण के दौरान हर संभव सहयोग करने की बात कही है।

#### चर्चा के समय उभरे मुख्य मुद्दे –

प्रस्तावित सड़क में ग्राम समुदाय यह मुख्य मुद्दा उठाया की सड़क निर्माण अतिशीघ्र किया जाये जिससे पानी निकासी की समुचित व्यवस्था होनी चाहिए, सड़क की गुणवत्ता बेहतर होनी चाहिए एवं बसाहट क्षेत्र पर सीसी रोड की मांग की है।

#### उठाये गये मुद्दों पर पीआईयू द्वारा दिये गये जबाब –

प्रस्तावित सड़क में पी.आई.यू ने ग्राम समुदाय को सड़क निर्माण की संपूर्ण प्रक्रिया को विस्तार से समझाया एवं यह आश्वासन दिया कि आपकी समस्त सुझाव को परियोजना रिपोर्ट में शामिल कर यथा संभव निराकरण किया जायेगा।

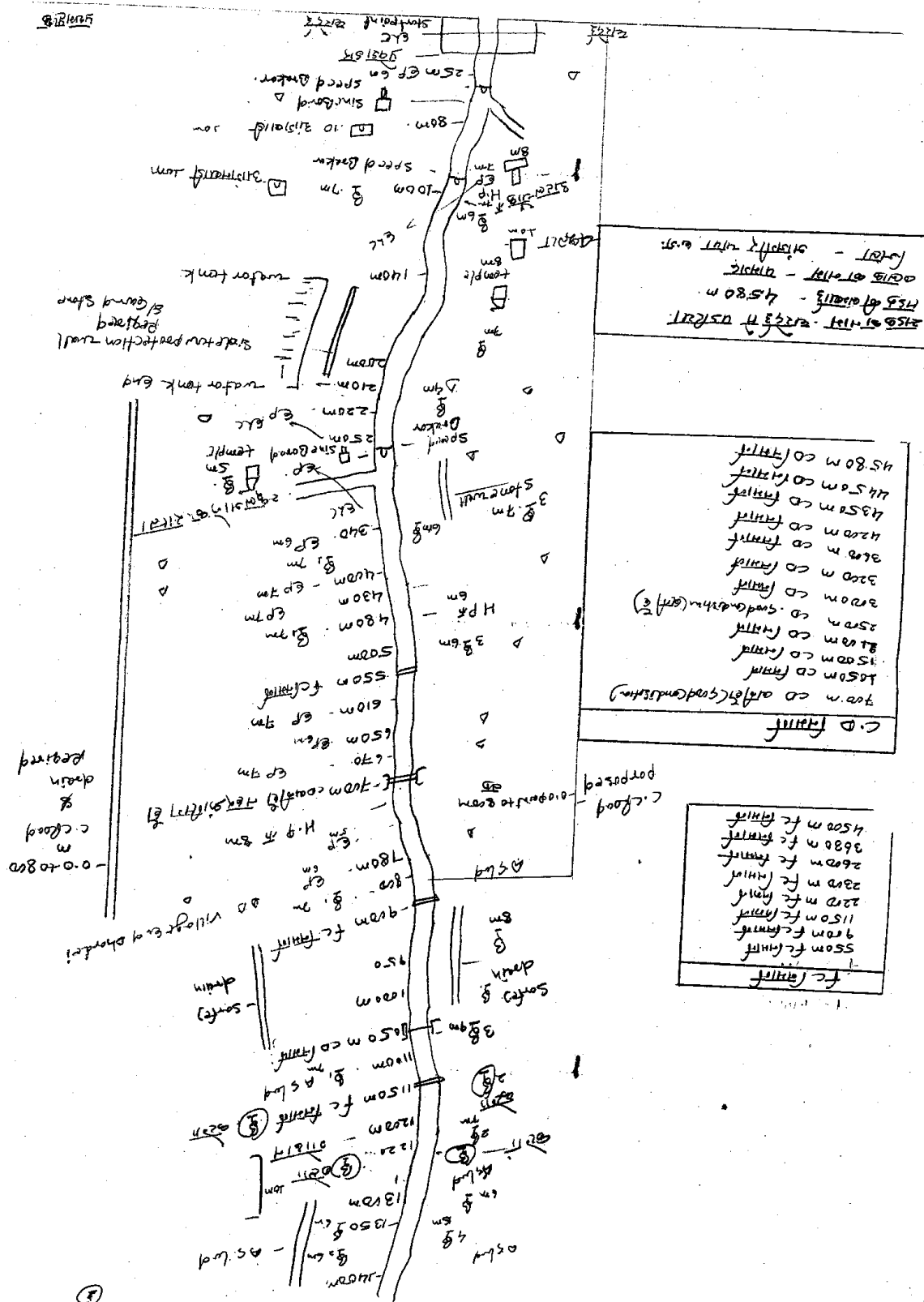
यदि हाँ (कुल प्रभावित व्यक्तियों की संख्या) – निरंक

यदि नहीं (कुल प्रभावित व्यक्तियों की संख्या) – निरंक

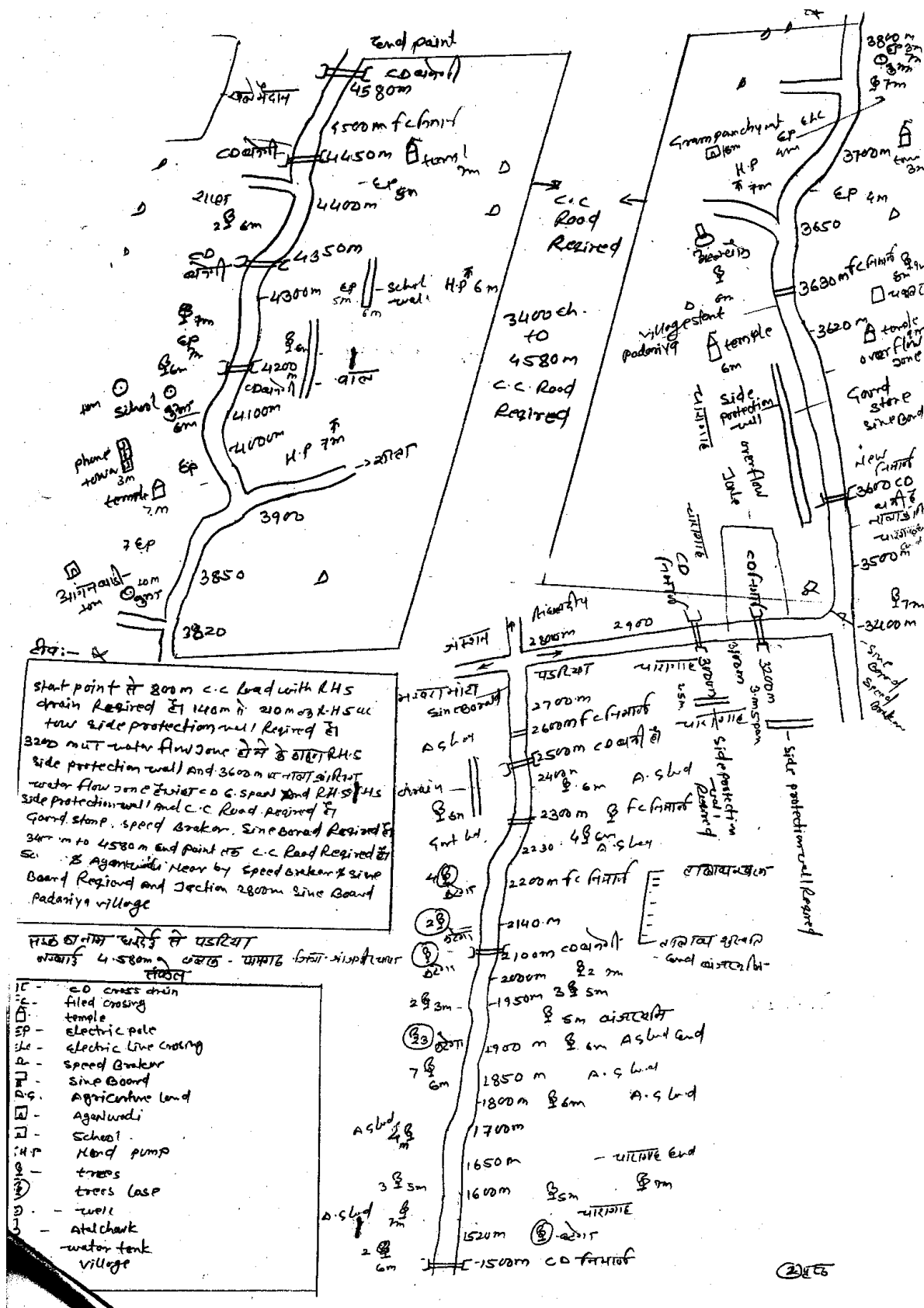
यदि नहीं तो क्यों – निरंक

पी.आई.सी. के सोशल एक्सपर्ट के सुझाव – .....









## Sample Transect Walk Certificates from PRIs

कार्यालय ग्राम पंचायत मैनपुर, जनपद पंचायत-भरतपुर, जिला-कोरिया (छ०ग०)

सरपंच  
श्रीमती सुमिया



सचिव  
श्री सुदर्शन अहिरवार

क्रमांक .....

दिनांक 13.10.11...

उद्घाटन पत्र

उद्घाटित किया जाता है, कि ग्राम देवगढ़ से आवागमन की लड़क उपायमंत्री ग्रामी लड़क योजना द्वारा उद्घाटित है। आवागमन 8.04 K.m. है। उद्घाटित लड़क के निर्माण से ग्राम के किसी भी व्यक्ति या ग्राम समुदाय को कोई आपत्ति नहीं है। उद्घाटित लड़क के निर्माण में लड़क निर्माण के लिए पंचायत भूमि उपलब्ध है। भल! ग्राम समुदाय लड़क निर्माण में हर संभव सहयोग देगे। उद्घाटित लड़क के निर्माण में जितने भी पैस रुकेगे ग्राम पंचायत समिति उनके साथ पर नये फैलों का पॉच गुना कारोयन करेगी।

ग्राम पंचायत समिति इसकी अनुमति देती है।


सुमिया  
सरपंच  
ग्राम पंचायत मैनपुर  
जनपद पंचायत भरतपुर  
जिला कोरिया (छ०ग०)

## मेमोरेण्डम ऑफ अंडरस्टैंडिंग (साझा समझ/अनुबंध पत्र)

“संबंधित ग्राम पंचायत द्वारा प्रदत्त”

आज दिनांक -- 29.7.2011 -- को ग्राम पंचायत --- मरकोटा ---  
के सरपंच एवं सचिव की अध्यक्षता में संपन्न पंचायत समिति एवं ग्राम वासियों की बैठक में प्रधानमंत्री  
ग्राम सड़क योजना के अंतर्गत म.प्र. ग्रामीण सड़क विकास प्राधिकरण तथा जिला स्थित परियोजना  
क्रियान्वयन इकाई द्वारा प्रस्तावित -- 5.75 --- कि.मी. लंबी सड़क निर्माण कार्य का अनुमोदन  
किया गया। यह सड़क ग्राम -- 7.03 --- से प्रारंभ होकर ग्राम/जनपद/जिला पीपलडा  
तक प्रस्तावित है।

पंचायत समिति ने यह भी निर्णय लिया है कि सड़क निर्माण के दौरान एशियाई विकास  
बैंक द्वारा निर्धारित सड़को व मानकों अक्षरशः अनुपालन सुनिश्चित किया जाएगा, तथा लाभान्वित  
ग्रामीणों की सहायता से बसाहट वाले इलाकों/क्षेत्रों में वृक्षारोपण की समुचित व्यवस्था करने का प्रयास  
किया जाएगा।

  
सरपंच  
ग्राम पंचा. मरकोटा  
वि.खं. पिथौरा

सचिव का नाम व हस्ताक्षर  
(पदमुद्रा सहित)

सरपंच का नाम व हस्ताक्षर  
(पदमुद्रा सहित)

## कार्यालय ग्राम पंचायत कसहीबाहरा

वि.खं. पिथौरा, जिला महासमुन्द (छ.ग.)

खेबुराम पटेल  
सरपंच  
ग्राम पंचायत कसहीबाहरा  
वि.खं. पिथौरा



निवास :- कसहीबाहरा  
पोस्ट-सोनासिल्ली, जिला महासमुन्द (छ.ग.)  
मो.नं. 9425543357, 8959 190060

क्रमांक .....

अन्नापति प्रमाण-पत्र

दिनांक ... 9.11.11

प्रमाणित किया जाता है कि ग्राम पंचायत कसहीबाहरा  
वि.खं. पिथौरा के अधीन गेसी ग्राम सड़क योजना द्वारा  
ग्राम कसहीबाहरा के 2.30 कि.मी. की सड़क के निर्माण  
कार्य के अंतिम चरण में आ रही है। ग्राम सड़क  
सर्विस शासकीय स्तर पर बनाई जा रही है जो कि  
ग्राम सड़क बनाई है।

अतः अन्तर्गत सड़क निर्माण के कार्य संपन्न व  
ग्राम पंचायत को कोई आपत्ति नहीं है। एवं सड़क  
निर्माण के समय ग्राम सड़क एवं ग्राम पंचायत पर  
समस्त ध्यान देने को कहा है।

9.11.11

## उपजापति उभाज पता

ग्राम - मुडपार

ग्राम पंचायत - अफरीद

उभाजित मिमा जाता है कि ग्राम मुडपार ग्राम -  
पंचायत अफरीद में उद्यान भोगी ग्राम सहक मोलमा के  
अंतर्गत 705 अफरीद से मुडपार पहुंच भारी उस्तादित  
है। जिसके निमित्त में 'ग्रामवालियों' को कोई आपत्ति  
नहीं है एवं समस्त ग्रामवालों व ग्राम पंचायत समिति  
द्वारा हर संभव सहयोग करेगे।

उस्तादित सहक के निमित्त में पर्यावरण  
संबंधी कोई क्षति होती है तो उसकी क्षति ठीक  
की जायेगी।

श्री कामपाल सिंह चौधरी (सरपंच)  
अमरपंच

हस्ताक्षर है

श्री सरपंच  
ग्राम पंचायत - अफरीद  
विकास कण्ड - बम्हनीडीह

कार्यालय, ग्राम पंचायत ----- दिनांक 22/12/2017 ----- बैठक की कार्यवाही नकल

नमस्कार ----- जिला ----- (उत्तीसाह)

5

क्र.	उपस्थित पंनों के नाम	विषय	शेडक की कार्यवाही का संक्षिप्त विवरण	प्रस्ताव जो पास हुआ	पंनों के हस्ताक्षर
1	श्रीमती अरुणा बाई	प.स.स. 10/11/71	प.स.स. 10/11/71		
2	श्री सुश्री				
3	श्री कपारी	सद्व. निर्माण			
4	श्री गजान	सद्व. निर्माण			
5	श्रीमती गीताबाई	सद्व. निर्माण			
6	श्रीमती गीताबाई	सद्व. निर्माण			
7	श्रीमती गीताबाई	सद्व. निर्माण			
8	श्रीमती गीताबाई	सद्व. निर्माण			
9	श्रीमती गीताबाई	सद्व. निर्माण			
10	श्रीमती गीताबाई	सद्व. निर्माण			
11	श्रीमती गीताबाई	सद्व. निर्माण			
12	श्रीमती गीताबाई	सद्व. निर्माण			
13	श्रीमती गीताबाई	सद्व. निर्माण			
14	श्रीमती गीताबाई	सद्व. निर्माण			
15	श्रीमती गीताबाई	सद्व. निर्माण			

	क्रमांक		
	क्रमांक	पंचायत देवी	ब.पं.-माना बि.दुर्ग (खर.)  माना बि.दुर्ग (खरा) पंचायत- मनो मन्त्रालय

दिनांक 24/03/20

39

कार्यालय ग्राम पंचायत-टेढ़ी, वि.खं.साजा  
जिला-दुर्ग (छत्तीसगढ़)

अश्वनीबाई पटेल  
सरपंच



क्रमांक .....

दिनांक 27-04-2020

प्रार्थी,

विषय :- सड़क निर्माण - हेतु सहकार देना बान्ना ।

महोदयजी,

उपरोक्तानुसार खोज है कि ग्राम पंच.टेढ़ी  
में प्रधानमंत्री सड़क योजना डाक्टरगल ग्राम जपती से बस-  
स्टैंड से बंधा होने हुये टेढ़ी से उम्मे उर्देल से है  
तक सड़क निर्माण, (डाकरीकल गाँव) कार्य करते हेतु  
दि. 21-03-2020 को ग्राम पंच. के मागीर बैठक  
में प्रस्ताव सर्व लाप्ताते से पारित किया गया 1 एम्  
सहकारि जाति किया गया।  
स्थान - टेढ़ी

दि. 23/04/2020

सुहेलकुमार

सचिव  
ग्राम पंचायत टेढ़ी  
वि.खं. साजा जि. दुर्ग (छ.ग.)

अश्वनीबाई पटेल

सरपंच  
ग्राम पंचायत टेढ़ी  
वि.खं. साजा जि. दुर्ग (छ.ग.)

# कार्यालय ग्राम पंचायत-टेढ़ी, वि.खं.साजा

जिला-दुर्ग (छत्तीसगढ़)

अश्वनीबाई पटेल

सरपंच



क्रमांक .....

सहस्रमति प्रमाण पत्र

दिनांक.....

आज दिनांक 17/4/20 दिन शनिवार को रात्रि 9 बजे ग्राम टेढ़ी (चा.प.टेढ़ी) के समस्त ग्राम बालि उद्यान में श्री अ.क. योजना अन्तर्गत खपरी 100 मीटर से जंगल होले हुए उर्वरता एक डामरी कण्ड हेतु सहस्रमति प्रदान करते हैं। ग्राम के नीचे की जंगली जमीन किया जावे व दोनों ओर वाली जमीन किया जावे।

सहस्रमति ग्राम बालि

1	अश्वनीबाई पटेल (सरपंच)	सरपंच	अश्वनीबाई पटेल
2	मुकुंदा पटेल (अ.सरोज)	ग्राम पंचायत टेढ़ी	मुकुंदा पटेल
3	रुपसिंह नागवशी (दांदा)	वि.खं.साजा जि. दुर्ग (छ.ग.)	रुपसिंह नागवशी
4	गजमन साहू		गजमन साहू
5	वीरन बाई		वीरन बाई
6	गिरिजाबाई		गिरिजाबाई
7	लेखा साहू		लेखा साहू
8	मुकुंद पटेल		मुकुंद पटेल
9	गोपाल वर्मा		गोपाल वर्मा
10	बालू वर्मा		बालू वर्मा
11	सुखराज वर्मा		सुखराज वर्मा
12	<del>वि.खं.साजा</del>		<del>वि.खं.साजा</del>
13	बालू साहू		बालू साहू

## Appendix – 9

### **Mahatma Gandhi National Rural Employment Guarantee Act (MGNREGA)**

Evolving the design of the wage employment programmes to more effectively fight poverty, the Central Government formulated the National Rural Employment Guarantee Act (Mahatma Gandhi NREGA) in 2005. With its legal framework and rights-based approach, Mahatma Gandhi NREGA provides employment to those who demand it and is a paradigm shift from earlier programmes. Notified on September 7, 2005, Mahatma Gandhi NREGA aims at enhancing livelihood security by providing at least one hundred days of guaranteed wage employment in a financial year to every rural household whose adult members volunteer to do unskilled manual work. The Act covered 200 districts in its first phase, implemented on February 2, 2006, and was extended to 130 additional districts in 2007-2008. All the remaining rural areas have been notified with effect from April 1, 2008.

#### ***Salient features of the Act***

- *Right Based Framework:* For adult members of a rural household willing to do unskilled manual work.
- *Time bound Guarantee:* 15 days for provision of employment, else unemployment allowance
- Upto 100 days in a financial year per household, depending on the actual demand.
- *Labour Intensive Work:* 60:40 wage and material ratio for permissible works; no contractors / machinery.
- *Decentralized Planning*
  - Gram Sabhas to recommend works
  - At least 50% of works by Gram Panchayats for execution
  - Principal Role of PRIs in planning, monitoring and implementation
- *Work site facilities:* Creche, drinking water, first aid and shade provided at worksites
- *Women empowerment:* At least one-third of beneficiaries should be women
- *Transparency & Accountability:* Protective disclosure through Social Audits, Grievance Redressal Mechanism
- *Funding:* 90% borne by Central Government and 10% by State Government.

At GP level, Gram Panchayat prepares the labour budget for one year depending upon receipt of application for job. Distribution of work is in accordance with receipt of application from job seekers. Job is then offered on the basis of first come first serve. In case of delay in availing the job to the job seeker, he becomes entitled to receipt of unemployment allowance paid through the GP.

For monitoring progress and quality of NREGA works, there is a Vigilance and Monitoring Committee in each Gram Panchayat. VMC comprises of five members including SC/ST, women member and retired persons.

#### ***Implementation***

The Gram Panchayat is the single most important implementation agency for executing works as the Act mandates earmarking a minimum of 50 per cent of the works in terms of costs to be executed by the Gram Panchayat. This statutory minimum, upto hundred



percent of the work may be allotted to the Gram Panchayat (GP) in the annual Shelf of Projects (SoP).

The other Implementing Agencies can be Intermediate and District Panchayats, line departments of the Government, Public Sector Undertakings of the Central and State Governments, cooperative Societies with the majority shareholding by the Central and State Governments, and reputed NGOs having a proven track record of performance. Self-Help Groups may also be considered as possible Implementing Agencies.

***Natural Resource Regeneration and impact on agricultural productivity***

- i) The works undertaken through Mahatma Gandhi NREGA give priority to activities related to water harvesting, groundwater recharge, drought-proofing, and flood protection. Its focus on eco-restoration and sustainable livelihoods will lead over time, to an increase in land productivity and aid the workers in moving from wage employment to sustainable employment. Almost 51% works relate to soil and water conservation. Mahatma Gandhi NREGA works by their very nature place stress on increasing land productivity, recharging ground water and increasing water availability.
- ii) Recent amendment of the Act to permit Mahatma Gandhi NREGA works on individual land of beneficiaries under the Scheduled Tribes and other Traditional Forest Dwellers (Recognition of Forest Rights) Act, 2006, in addition to the individual land of SC/ST/BPL/IJY/land reform beneficiaries and small and marginal farmers will augment the impact on agricultural productivity and household income.

### **Public Distribution System**

PDS means distribution of essential commodities to a large number of people through a network of Fair Price Shop (FPS) on a recurring basis. The commodities are

- Wheat
- Rice
- Sugar
- Kerosene

PDS evolved as a major instrument of the Government's economic policy for ensuring availability of foodgrains to the public at affordable prices as well as for enhancing the food security for the poor. It is an important constituent of the strategy for poverty eradication and is intended to serve as a safety net for the poor. PDS is operated under the joint responsibility of the Central and the State Governments. The Central Government has taken the responsibility for procurement, storage, transportation and bulk allocation of foodgrains, etc. The responsibility for distributing the same to the consumers through the network of Fair Price Shops (FPSs) rests with the State Governments. The operational responsibilities including allocation within the State, identification of families below poverty line, issue of ration cards, supervision and monitoring the functioning of FPSs rest with the State Governments.

### **ANNAPURNA SCHEME**

The Ministry of Rural Development launched the scheme in 2000-2001. Indigent senior citizens or 65 years of age or above who though eligible for old age pension under the National Old Age Pension Scheme (NOAPS) but are not getting the pension, are covered and 10 kgs. of foodgrains per person per month are supplied free of cost under the scheme.

From 2002-2003 it has been transferred to State Plan along with the National Social Assistance Programme comprising the National Old Age Pension Scheme and the National Family Benefit Scheme. The funds for the transferred scheme are being released by the Ministry of Finance as Additional Central Assistance (ACA) to the State Plan and the States have the requisite flexibility in the choice of beneficiaries and implementation of the Scheme. The implementation of the Scheme at the ground rests with the States/UTs.

## Sample MOUs

सामुदायिक रूप हस्ताक्षर किए जाने की दशा में  
मेमोरेण्डम ऑफ अंडरस्टैंडिंग (साझा समझ पत्र/ अनुबंध पत्र )

यह अनुबंध दिनांक ..... 22 ..... माह ..... 06 ..... वर्ष ..... 11 ..... को प्रथम पक्ष (जिन लोगों के नाम की सूची नीचे दी गई है) तथा द्वितीय पक्ष राज्य के राज्यपाल की ओर से श्री/श्रीमती ..... पद ..... के बीच किया जाता है।

गवाहों की उपस्थिति में यह अनुबंध किया जाता है

1. यह कि प्रथम पक्ष भूस्वामी है, जिसे अपनी भूमि जिसका रकबा ..... एकड़ (या अन्य इकाई जो लागू हो), खसरा नं. .... जो कि ग्राम ..... ब्लॉक ..... तहसील ..... जिला ..... में स्थित है, उसे यह भूमि हस्तांतरित करने का अधिकार है।
2. प्रथम पक्ष प्रधानमंत्री ग्रामीण सड़क योजना के तहत होने वाले निर्माण कार्य में भागीदार हैं तथा गांव में प्रधानमंत्री सड़क योजना के लाभों से लाभान्वित होंगे।
3. यह कि प्रथम पक्ष द्वारा प्रधानमंत्री ग्रामीण सड़क योजना के लिए उक्त भूमि ग्राम ..... ग्राम पंचायत ..... के लोगो एवं वृहद समुदाय के हित में द्वितीय पक्ष को निःशुल्क एवं दान के रूप में दी गई है।
4. प्रथम पक्ष दान में दी गई जमीन के बाबद किसी तरह के मुआवजे के लिए दावा नहीं करेगा।
5. द्वितीय पक्ष दान में प्राप्त की गई जमीन को खंड 3 में दिए गए उद्देश्यों के अनुरूप उपयोग करने लिए सहमत है।
6. द्वितीय पक्ष प्रधानमंत्री ग्रामीण सड़क योजना के तहत निर्माण और विकास काम करते समय आसपास की जमीन पर होने वाले नुकसान को कम करने के लिए यथासंभव सावधानी रखेगा।
7. प्रथम पक्ष द्वारा द्वितीय पक्ष को यह आश्वासन दिया जाता है कि प्रधानमंत्री ग्राम सड़क योजना में निर्मित सड़क को प्रथम पक्ष द्वारा किसी भी प्रकार की क्षति नहीं पहुंचाई जाएगी और लोगों और वाहनों के आवागमन में किसी भी प्रकार की बाधा उत्पन्न नहीं की जाएगी।
8. दोनों पक्ष इस बात से सहमत है कि प्रधानमंत्री ग्रामीण सड़क योजना की सड़क का निर्माण सार्वजनिक जगह पर किया गया है।
9. इस हस्ताक्षित अनुबंध में दिए गए प्रावधान दिनांक 22/06/11 से प्रभावी होंगे।

साक्षियों कह उपस्थिति में यह अनुबंध पत्र दिनांक 22/06/11 को दोनों पक्षों द्वारा हस्ताक्षरित किया गया है।

क्र.	नाम	भू स्वामित्व का विवरण योजना के दी गई भूमि का विवरण	प्रधानमंत्री ग्राम सड़क
1	श्यामप्रसाद तिवारी	अतिक्रमण (दाया) (10/12/11)	श्यामजी तिवारी
2	निमल कुमारी	अतिक्रमण (दाया) 03C	निमल कुमारी
3	विमल चंद	दाया श्याम	विमल चंद
4	बेदी दासक	03C, 03PL दाया	वि. बेदीदास

(अन्य नाम भी जोड़ सकते हैं जिन्होंने अपनी भूमि दान में दी हो)

3. हनीश नारायण 3PL 03C चनीशम  
 4. बिना कोई St आबता है। द्वितीय पक्ष के हस्ताक्षर

1. ....

2. ....

3. ....

(प्रथम पक्ष के सभी लोगों द्वारा हस्ताक्षर किए जाएंगे)


गवाह

1. ....

2. अजय कुमार तिवारी

(हस्ताक्षर, नाम एवं पता)


गवाह

1. 

2. ....

(हस्ताक्षर, नाम एवं पता)

नोट - द्वितीय पक्ष में गवाह के रूप में पंचायत प्रमुख और कनिष्ठ अभियंता को शामिल किया गया है। स्वयं सेवी संस्थानों तथा गांव के अन्य बुजुर्गों को भी इसमें शामिल किया जा सकता है।

  
 ग्राम पंचायत धनमंडल  
 च पं वेमेलग जि दम (छ. भ. 1)

**सामुदायिक रूप हस्ताक्षर किए जाने की दशा में  
मेमोरेण्डम ऑफ अंडरस्टैंडिंग (साझा समझ पत्र/ अनुबंध पत्र )**

यह अनुबंध दिनांक .....28..... माह.....06..... वर्ष .....17..... को प्रथम पक्ष  
(जिन लोगों के नाम की सूची नीचे दी गई है) तथा द्वितीय पक्ष राज्य के राज्यपाल की  
ओर से श्री/श्रीमती ..... पद .....  
..... के बीच किया जाता है।

गवाहों की उपस्थिति में यह अनुबंध किया जाता है

1. यह कि प्रथम पक्ष भूस्वामी है, जिसे अपनी भूमि जिसका रकबा .....  
एकड़ (या अन्य इकाई जो लागू हो), खसरा नं. .... जो कि ग्राम .  
~~विशाल~~....., ब्लॉक पी.मंगल....., तहसील भारत..... जिला ...  
..... में स्थित है, उसे यह भूमि हस्तांतरित करने का अधिकार है।
2. प्रथम पक्ष प्रधानमंत्री ग्रामीण सड़क योजना के तहत होने वाले निर्माण कार्य में भागीदार हैं तथा गांव में प्रधानमंत्री सड़क योजना के लाभों से लाभान्वित होंगे।
3. यह कि प्रथम पक्ष द्वारा प्रधानमंत्री ग्रामीण सड़क योजना के लिए उक्त भूमि ग्राम दुधरपल्ली..... ग्राम पंचायत अंरु..... के लोगो एवं वृहद समुदाय के हित में द्वितीय पक्ष को निःशुल्क एवं दान के रूप में दी गई है।
4. प्रथम पक्ष दान में दी गई जमीन के बाबद किसी तरह के मुआवजे के लिए दावा नहीं करेगा।
5. द्वितीय पक्ष दान में प्राप्त की गई जमीन को खंड 3 में दिए गए उद्देश्यों के अनुरूप उपयोग करने लिए सहमत है।
6. द्वितीय पक्ष प्रधानमंत्री ग्रामीण सड़क योजना के तहत निर्माण और विकास काम करते समय आसपास की जमीन पर होने वाले नुकसान को कम करने के लिए यथासंभव सावधानी रखेगा।
7. प्रथम पक्ष द्वारा द्वितीय पक्ष को यह आश्वासन दिया जाता है कि प्रधानमंत्री ग्राम सड़क योजना में निर्मित सड़क को प्रथम पक्ष द्वारा किसी भी प्रकार की क्षति नहीं पहुंचाई जाएगी और लोगों और वाहनों के आवागमन में किसी भी प्रकार की बाधा उत्पन्न नहीं की जाएगी।
8. दोनों पक्ष इस बात से सहमत है कि प्रधानमंत्री ग्रामीण सड़क योजना की सड़क का निर्माण सार्वजनिक जगह पर किया गया है।
9. इस हस्ताक्षित अनुबंध में दिए गए प्रावधान दिनांक 28/06/17 से प्रभावी होंगे।

साक्षियों कह उपस्थिति में यह अनुबंध पत्र दिनांक 28/06/17 को दोनों पक्षों द्वारा हस्ताक्षरित किया गया है।

क्र.	नाम	भू स्वामित्व का विवरण	प्रधानमंत्री ग्राम सड़क योजना के दी गई भूमि का विवरण
①	विश्वामकर १२/१२१	अतिशय दक्ष	विश्वामकर
②	दीशाल २१३१३७	अतिशय हलवाई	दीशाल २१३१३७ SD
③	रामधुमार १२/१२१	अतिशय दक्ष	रामधुमार १२/१२१ SD

(अन्य नाम भी जोड़ सकते हैं जिन्होंने अपनी भूमि दान में दी हो) २. मकुमार SD

④ मनेश कुमार हलवाई  
 ⑤ प्रथम पक्ष के हस्ताक्षर ३८ हलवाई द्वितीय पक्ष के हस्ताक्षर ३०  
 1. मनेश कुमार SD  
 2. दीशाल २१३१३७ SD  
 3. रामधुमार १२/१२१ SD

(प्रथम पक्ष के सभी लोगों द्वारा हस्ताक्षर किए जाएंगे)

२. मकुमार

गवाह

1. दीशाल २१३१३७  
 2. मनेश कुमार

(हस्ताक्षर, नाम एवं पता)

गवाह

1. दीशाल २१३१३७  
 2. मनेश कुमार

(हस्ताक्षर, नाम एवं पता)

नोट - द्वितीय पक्ष में गवाह के रूप में पंचायत प्रमुख और कनिष्ठ अभियंता को शामिल किया गया है। स्वयं सेवी संस्थओं तथा गांव के अन्य बुजुर्गों को भी इसमें शामिल किया जा सकता है।

सामुदायिक रूप हस्ताक्षर किए जाने की दशा में  
मेमोरेण्डम ऑफ अंडरस्टैंडिंग (साझा समझ पत्र/ अनुबंध पत्र)

यह अनुबंध दिनांक 16/02/14 माह 02 वर्ष 14 को प्रथम पक्ष (जिन लोगों के नाम की सूची नीचे दी गई है) तथा द्वितीय पक्ष राज्य के राज्यपाल की ओर से श्री/श्रीमती एच आर कोश्यले पद सब इंजीनियर के बीच किया जाता है।

गवाहों की उपस्थिति में यह अनुबंध किया जाता है

1. यह कि प्रथम पक्ष भूस्वामी है, जिसे अपनी भूमि जिसका रकबा ..... एकड़ (या अन्य इकाई जो लागू हो), खसरा नं ..... जो कि ग्राम अरुणाचल ब्लॉक अरुणाचल, तहसील अरुणाचल जिला अरुणाचल में स्थित है, उसे यह भूमि हस्तांतरित करने का अधिकार है।
2. प्रथम पक्ष प्रधानमंत्री ग्रामीण सड़क योजना के तहत होने वाले निर्माण कार्य में भागीदार हैं तथा गांव में प्रधानमंत्री सड़क योजना के लाभों से लाभान्वित होंगे।
3. यह कि प्रथम पक्ष द्वारा प्रधानमंत्री ग्रामीण सड़क योजना के लिए उक्त भूमि ग्राम ..... ग्राम पंचायत अरुणाचल के लोगो एवं वृहद समुदाय के हित में द्वितीय पक्ष को निःशुल्क एवं दान के रूप में दी गई है।
4. प्रथम पक्ष दान में दी गई जमीन के बाबद किसी तरह के मुआवजे के लिए दावा नहीं करेगा।
5. द्वितीय पक्ष दान में प्राप्त की गई जमीन को खंड 3 में दिए गए उद्देश्यों के अनुरूप उपयोग करने लिए सहमत है।
6. द्वितीय पक्ष प्रधानमंत्री ग्रामीण सड़क योजना के तहत निर्माण और विकास काम करते समय आसपास की जमीन पर होने वाले नुकसान को कम करने के लिए यथासंभव सावधानी रखेगा।
7. प्रथम पक्ष द्वारा द्वितीय पक्ष को यह आश्वासन दिया जाता है कि प्रधानमंत्री ग्राम सड़क योजना में निर्मित सड़क को प्रथम पक्ष द्वारा किसी भी प्रकार की क्षति नहीं पहुंचाई जाएगी और लोगों और वाहनों के आवागमन में किसी भी प्रकार की बाधा उत्पन्न नहीं की जाएगी।
8. दोनों पक्ष इस बात से सहमत है कि प्रधानमंत्री ग्रामीण सड़क योजना की सड़क का निर्माण सार्वजनिक जगह पर किया गया है।
9. इस हस्ताक्षित अनुबंध में दिए गए प्रावधान दिनांक 16/02/14 से प्रभावी होंगे।

साक्षियों कह उपस्थिति में यह अनुबंध पत्र दिनांक ..... को दोनों पक्षों द्वारा हस्ताक्षरित किया गया है।

क्र.	नाम	भू स्वामित्व का विवरण योजना के दी गई भूमि का विवरण	प्रधानमंत्री ग्राम सड़क
01	संत राम	अति फूमोट	pmcsy
2	मेजर सिंह	— " —	pmcsy
3	बलभद्र सिंह	— " —	pmcsy
4	आनंद सिंह	— " —	pmcsy

(अन्य नाम भी जोड़ सकते हैं जिन्होंने अपनी भूमि दान में दी हो)

प्रथम पक्ष के हस्ताक्षर

1. संत राम साहू  
2. मेजर सिंह  
3. बलभद्र सिंह  
4. आनंद सिंह

(प्रथम पक्ष के सभी लोगों द्वारा हस्ताक्षर किए जाएंगे)

द्वितीय पक्ष के हस्ताक्षर

4. आनंद सिंह आनंद सिंह  
5. धन सिंह

गवाह

1. मुकुंद कुमार  
2. बलभद्र सिंह

(हस्ताक्षर, नाम एवं पता)

गवाह

1. तीरीश राज साहू  
2. बलभद्र सिंह

(हस्ताक्षर, नाम एवं पता)

नोट:- द्वितीय पक्ष में गवाह के रूप में पंचायत प्रमुख और कनिष्ठ अभियंता को शामिल किया गया है। स्वयं सेवी संस्थाओं तथा गांव के अन्य बुजुर्गों को भी इसमें शामिल किया जा सकता है।

अरुण साहू  
उपसर्पच  
गांव पंचायत, सिस्ती, ज.प. - जेजेपर  
जि. - जांजगीर-बापपा (छ.ग.)

Har  
8/5



## दान विलेख

क्षेत्र : ग्राम का नाम - .....  
 प.ह.नं. - 42 .....  
 तहसील व जिला - तमनार जिला-रायगढ़ (छ.ग.)

दानदाता : शौकी लाल

पिता का नाम - मोहन राम

ग्राम का नाम - करमागढ़, तह - तमनार  
 जिला - रायगढ़ (छ.ग.)

दानग्रहीता : कार्यपालन अभियंता-सह-सदस्य सचिव,  
 परियोजना क्रियान्वयन इकाई, प्रधानमंत्री  
 ग्राम सड़क योजना, जिला-.....  
 के द्वारा छत्तीसगढ़ शासन, पंचायत एवं  
 ग्रामीण विकास विभाग ।

अतः उपरोक्त के साक्ष्य स्वरूप दानदाता एवं दानग्रहीता ने बतौर  
 अभिलेखीकृति इस दान विलेख को पढ़कर समझकर सही होना पाकर बिना किसी  
 डर व दबाव के दो गवाहों के समक्ष मुकाम ..... ग्राम .....  
 तहसील ..... जिला-..... में आज दिनांक ..... को  
 अपने अपने हस्ताक्षर कर निष्पादित कर दिया कि सनद रहे समय पर काम आवे ।

स्थान ..... जिला-.....  
 दिनांक : .....

शौकी

दानदाता के हस्ताक्षर .....  
 दानदाता का नाम शौकी लाल .....  
 पिता का नाम मोहन राम .....  
 पता ..... करमागढ़

गवाह :

1. हस्ताक्षर .....  
 नाम .....  
 पिता .....  
 पता ..... करमागढ़
2. हस्ताक्षर .....  
 नाम .....  
 पिता .....  
 पता ..... करमागढ़

दानग्रहीता  
 कार्यपालन अभियंता-सह-सदस्य सचिव  
 परियोजना क्रियान्वयन इकाई  
 प्रधानमंत्री ग्राम सड़क योजना  
 जिला-..... (छ.ग.)

## Appendix-11


## Undertaking by Panchayats to link VAPs in Rural Development Schemes


## मेमोरेण्डम ऑफ अंडरस्टैंडिंग (साझा समझ/अनुबंध पत्र)

“संबंधित ग्राम पंचायत द्वारा प्रदत्त”

आज दिनांक 26/07/11 को ग्राम पंचायत सारिसमार के सरपंच एवं सचिव की अध्यक्षता में संपन्न पंचायत समिति एवं ग्राम वासियों की बैठक में प्रधानमंत्री ग्राम सड़क योजना के अंतर्गत म.प्र. ग्रामीण सड़क विकास प्राधिकरण तथा जिला स्थित परियोजना क्रियान्वयन इकाई द्वारा प्रस्तावित 10.11 कि.मी. लंबी सड़क निर्माण कार्य का अनुमोदन किया गया। यह सड़क ग्राम 10.102 से प्रारंभ होकर ग्राम/जनपद/जिला पंडरी तक प्रस्तावित है।

पंचायत समिति ने यह भी निर्णय लिया है कि सड़क निर्माण के दौरान एशियाई विकास बैंक द्वारा निर्धारित सड़को व मानकों अक्षरशः अनुपालन सुनिश्चित किया जाएगा, तथा लाभान्वित ग्रामीणों की सहायता से बसाहट वाले इलाकों/क्षेत्रों में वृक्षारोपण की समुचित व्यवस्था करने का प्रयास किया जाएगा।

  
 सचिव  
 ग्राम पंचायत सारिसमार  
 सचिव एवं सारिसमार वृक्षारोपण अधिकारी  
 जिला-कोरवा (म.प्र.)  
 (पदमुद्रा सहित)

  
 सरपंच  
 ग्राम पंचायत-सारिसमार  
 जन. पंचा.-पोंडी उपरोड़ा  
 सचिव एवं सारिसमार वृक्षारोपण अधिकारी  
 (पदमुद्रा सहित)

उपस्थित लोगों के नाम व हस्ताक्षर

- 1.
- 2.
- 3.

## मेमोरेण्डम ऑफ अंडरस्टैंडिंग (साझा समझ/अनुबंध पत्र)

“संबंधित ग्राम पंचायत द्वारा प्रदत्त”

आज दिनांक 28/06/2011 को ग्राम पंचायत असो के सरपंच एवं सचिव की अध्यक्षता में संपन्न पंचायत समिति एवं ग्राम वासियों की बैठक में प्रधानमंत्री ग्राम सड़क योजना के अंतर्गत ग्रामीण सड़क विकास प्राधिकरण तथा जिला स्थित परियोजना क्रियान्वयन इकाई द्वारा प्रस्तावित 23.50 कि.मी. लंबी सड़क निर्माण कार्य का अनुमोदन किया गया। यह सड़क ग्राम असो से प्रारंभ होकर ग्राम/जनपद/जिला असो तक प्रस्तावित है।

पंचायत समिति ने यह भी निर्णय लिया है कि सड़क निर्माण के दौरान एशियाई विकास बैंक द्वारा निर्धारित सड़को व मानकों अक्षरशः अनुपालन सुनिश्चित किया जाएगा, तथा लाभान्वित ग्रामीणों की सहायता से बसाहट वाले इलाकों/क्षेत्रों में वृक्षारोपण की समुचित व्यवस्था करने का प्रयास किया जाएगा।

सचिव का नाम व हस्ताक्षर  
(पदमुद्रा सहित)

सरपंच का नाम व हस्ताक्षर  
(पदमुद्रा सहित)

उपस्थित लोगों के नाम व हस्ताक्षर


अजय सिंह  
सरपंच  
ग्राम पंचायत असो

- 1.
- 2.
- 3.
- 4.
- 5.
- 6.
- 7.
- 8.
- 9.
- 10.

समस्या निवारण समिति

प्रधानमंत्री ग्राम सड़क योजना के अन्तर्गत प्रस्तावित ०५७-०१ से क्रेडियार सड़क के निर्माण को लेकर सम्बन्धित ग्राम पंचायत टिहलीभल्ली के गांव में दिनांक 13.01.12 को ग्राम सभा की बैठक सम्पन्न हुई। सड़क निर्माण का कार्य सुगम व विवाद रहित तरीके से हो सके, इसके लिए ग्राम सभा ने सर्वसम्मति से समस्या निवारण समिति के गठन के सुझाव के प्रति सहमति जताई तथा निम्नांकित पांच व्यक्तियों को समिति सदस्य के रूप में मनोनीत किया।

1. श्री रामराम निराला (अध्यक्ष)
2. श्री अनूप राम राय (१०६३-५१२१३ के.वि.आर.)
3. श्रीमती हरशर्मा (जनप्रसूता)
4. श्रीमती सन्तराशर्मा
5. श्री रामविमान साहू (वि.वि.वि.)

  
प्रधान यात्रक  
जगद प्रबन्धिका शाखा निदेशावली  
(१०८) संख्या: २०७४-७५

२६५

अंतर्गाली

KSAMC

810 पोखरा

[illegible]

कार्यालय ग्राम पंचायत बोक्करखार  
जनपद पंचायत बोड़ला, जिला कबीरधाम छ.ग.

छोटेलाल मरकाम

सरपंच, ग्राम पंचायत बोक्करखार

मो.नं. - 9770101107



मु. - बोक्करखार



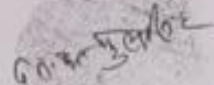

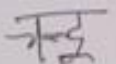

पो. - बोड़ला


तह. बोड़ला जिला कबीरधाम

कं. ....

दिनांक 11/12/2011

आज दि. 11. 12. 2011 को - प्रधानमंत्री ग्रामीण सड़क योजना के अंतर्गत हम लोगों ने ग्राम पंचायत व ग्राम वारियों के साथ सड़क सुरक्षा से सम्बन्धित बैठक ली जिसमें ग्राम सड़कों के लोगों ने सड़क निर्माण के समय सड़क की गुणवत्ता व होने वाली परेशानियों को अपने स्तर से सुलझाने का प्रयास करेंगे ग्रामवासी निम्न प्रकार से हैं:-

- ① अध्यक्ष - श्री छोटेलाल मरकाम (सरपंच) 
- ② उपाध्यक्ष - श्री राजकुमार 
- ③ PIU (S&E) - श्री मेरेड राय गणेश
- ④ श्री कुल सिंह 
- ⑤ श्री - रतू 
- ⑥ श्री - चंद्रा 
- ⑦ श्री - चरम सिंह 

  
सरपंच  
ग्राम पंचायत - बोक्करखार  
जनपद पंचायत - बोड़ला

चरमसिंग

रामप्रसाद

## सड़क सुरक्षा हेतु समिति - प्रमाण पत्र

साज दि 11.12.11 को समय शाम 4:30 PM. सड़क सुरक्षा हेतु PIV व IDL के समक्ष ग्राम पंचायत व ग्राम समुदाय की बैठक ली गई। छेड़ इस बैठक में सड़क सुरक्षा से सम्बन्धित जानकारी दी गई। ग्राम समुदाय ने सड़क निर्माण के समय सड़क की सुरक्षा व सुनिश्चित स्थानों पर स्पीड ब्रेकर व संकेतक बोर्ड का ध्यान रखते हुए रुक रुक समाय सहयोग करने की बात कही है।

सड़क सुरक्षा समिति बैठक में निम्न सहयोगी शामिल थे:-

- ① अध्यक्ष - श्री नरहराज साह
- ② उपाध्यक्ष - ग्राम पंचायत
- ③ PIV (S/E) - नरेन्द्र राव गानवी
- ④ श्री साहिब लाल
- ⑤ श्री दिलीप कुमार
- ⑥ श्री रमेश साहू
- ⑦

साहब लाल

रिजिस्ट्रार

मंतो

प्रमाणित  
सत्य  
ग्राम पंचायत निमित्त जिला  
मंत्रालय - जिला - जिला

**Madhya Pradesh Government Orders Delegating Specific Powers to Gram  
Panchayat and Panchayat Secretary**

**Government of Madhya Pradesh  
Department of Revenue  
Secretariat, Bhopal**

**No. F-2-2/VII/Go. 8/2001**

**Dated: January 26, 2001**

To

1. All District Collectors, M.P.
2. All Presidents, District Panchayat, M.P.
3. All Presidents, Block Panchayat, M.P.
4. All Sarpanches, Village Panchayat, M.P.
5. All Secretaries, Gram Sabha (Village Assembly), M.P.

**Sub: Regarding placement of a set of all land records especially pertaining to five yearly Khasra, detailed format of revenue collection, revenue map, duplicates of records of religious places etc. with the Gram Sabha Office.**

1. The State Government has taken a decision to place a set of all land records especially pertaining to five yearly khasras, revenue map, authentication record B-1, detailed format of revenue collection, records of religious places etc. with the office of the Gram Sabha for public viewing of farmers within a month from the date of the receipt of this letter.
2. The concerned Collectors are, therefore, called upon to instruct Tehsildars in their respective jurisdiction to ensure the preparation of such a set of land records under their own supervision and place the same with the Gram Sabha Office within the scheduled period of one month. On receiving this duly certified and dated set of land records, the Gram Sabha will acknowledge the receipt under its seal and signature and the records of receipt will be kept with the Tehsil Office. It shall be the responsibility of the Secretary, Gram Sabha to ensure proper upkeep and maintenance of these records.
3. The set of the above-mentioned revenue records of land will be updated twice a year in the months of May and November respectively on the basis of new authorized entries and each such updating will be duly certified and dated under seal and signature.
4. The above-mentioned land records will be made available to land owners only for the purpose of public viewing. However, the Gram Sabha by duly passing a resolution under the provisions of M.P. Panchayati Raj Act, 1993 may decide to charge user-fee from the landholders if they use/view these records for any reference. The Gram Sabha on its own will have no authority to issue duplicates of such records; nor will it have power to issue certificates or authorization letters to landholders. The Tehsil Office shall continue to have the sole authority of issuing duplicates of all land

records on the basis of original copies and in accordance with the procedures established under the Act.

Sd./

(N.S. Bhatnagar)  
Addl. Secretary  
Govt. of M.P., Revenue Department

**Page No. F-2-2/VII/S.8/2001**

**Bhopal, dated January 26, 2001**

**Cc:**

1. Director General. Publication Academy, M.P. Bhopal
2. Chairmen, Board of Revenue, M.P. Gwalior
3. Principal Secretary, Govt. of M.P., Department Panchayat and Rural Development
4. All Divisional Commissioners, M.P. for information

Sd./

(N.S. Bhatnagar)  
Addl. Secretary  
Govt. of M.P., Revenue Department



**Government of Madhya Pradesh  
Department of Revenue  
Secretariat, Bhopal**

**No. F-2-2/2001/VII/Go-8**

**Dated: January 26, 2001**

To

1. All Presidents, District Panchayat, M.P.
2. All District Collectors, M.P.
3. All Presidents, Block Panchayat, M.P.
4. All Sarpanches, Village Panchayat, M.P.
5. All Secretaries, Gram Sabha (Village Assembly), M.P.

**Sub: Regarding distribution of land rights and loan books by Gram Sabha.**

1. Pursuant to the decision of the State Government regarding the distribution of land rights and loan books by the Gram Sabha, the concerned Collectors are directed to instruct Tehsildars in their respective districts to ensure that they prepare, update by incorporating new entries and certify with date all land rights and loan books and place them with the Gram Sabha for their distribution among landholders. The meeting of Gram Sabha is scheduled once every month and Gram Sabha will, therefore, use these monthly meetings to distribute land rights and loan books.
2. Land owners who wish to have new land rights and loan books may apply to Gram Sabha giving details of their case. The Gram Sabha will, in accordance with procedures established under the law, forward such applications to Tehsildars for necessary action.
3. Land owners who wish to have new entries, corrections etc. in their land rights books may also apply, after providing details and with old books attached with application forms, to Gram Sabha. The Gram Sabha will, in accordance with procedures established under the law, forward such applications to Tehsildars for necessary action.
4. On receipt of applications under Para-2, Tehsildars will ensure the preparation of new land rights and loan books and in the case of applications received under Para-3, they will ensure that new entries/corrections are made appropriately. Thereafter, Tehsildars will send these land rights and loan books to Gram Sabha for proper distribution among the farmers.
5. This order will be applicable with immediate effect.
6. Subsequent to the issuance of this Order, the notice No. F 7-15/VII/Coordination/94 dated 27.10.94 issued by this Department stands cancelled w.e.f. the date of the publication of this Order.

Sd.

(N.S. Bhatnagar)  
Addl. Secretary  
Govt. of M.P., Revenue Department

**Page No. F-2-2/VII/S.8**

**Bhopal, dated January 26, 2001**

**Cc:**

1. Principal Secretary, Govt. of M.P., Department of Panchayat and Rural Development
2. Development Commissioner, M.P. Bhopal
3. Commissioner of Land Records, M.P., Motimahal, Gwalior
4. All Divisional Commissioners, M.P.
5. Director of Panchayat and Social Justice, M.P. Bhopal
6. Director of Public Relations, M.P., Bhopal for information

Sd.

(N.S. Bhatnagar)  
Addl. Secretary  
Govt. of M.P., Revenue Department

## FIELD VISIT PHOTOGRAPHS



Interaction with Community



Interaction with Community



Interaction with Community



Interaction with Community



Interaction with Community



Interaction with Community





**Interaction with Community**



**Interaction with Community**



**Interaction with Community**



**Existing Condition of Sample Roads**



**Existing Condition of Sample Roads**



**Existing Condition of Sample Roads**



Existing Condition of Sample Roads



Existing Condition of Sample Roads



Existing Condition of Sample Roads



Existing Condition of Sample Roads



**Interaction with Community****Interaction with Community****Interaction with Community****Interaction with Community****Interaction with Community****Interaction with Community**



**Interaction with Community****Interaction with Community****Interaction with Community****Existing Condition of Sample Roads****Existing Condition of Sample Roads****Existing Condition of Sample Roads**





**Existing Condition of Sample Roads**



**Existing Condition of Sample Roads**



**Existing Condition of Sample Roads**



**Existing Condition of Sample Roads**