

Resettlement Planning Document

Resettlement Plan

Grant Number: 0093

June 2010

Nepal: Rural Reconstruction and Rehabilitation Sector Development Project

Mijhing Runbang-Gam Road Sub-Project, Rolpa (From Chaniage 0+000 to 36+08)

Prepared by the Government of Nepal for the Asian Development Bank.

This resettlement plan is a document of the borrower. The views expressed herein do not necessarily represent those of ADB's Board of Directors, Management, or staff, and may be preliminary in nature. Your attention is directed to the "terms of use" section of this website.

In preparing any country program or strategy, financing any project, or by making any designation of or reference to a particular territory or geographic area in this document, the Asian Development Bank does not intend to make any judgments as to the legal or other status of any territory or area.

**Government of Nepal
Ministry of Local Development
Department of Local Infrastructure Development & Agricultural Roads
District Development Committee/District Project Office
Rolpa, District**

**Rural Reconstruction and Rehabilitation Sector Development Program
(RRRSDP)**

Section-5

**SHORT RESETTLEMENT PLAN
of
Mijhing Runbang - Gam Road subproject
(From Chainage 0+000 to 36+08)**

June, 2010

TABLE OF CONTENTS

ABBREVIATION.....	i
GLOSSARY OF TERMS	ii
EXECUTIVE SUMMARY	iii
1. INTRODUCTION	1
2. SCOPE OF LAND ACQUISITION AND RESETTLEMENT	2
2.1 Impact on Residential and other type of Structures and Safeguard Measures	3
3. SOCIO-ECONOMIC INFORMATION OF THE AFFECTED HOUSEHOLDS	5
4. POLICY FRAMEWORK, OBJECTIVES AND ENTITLEMENTS FOR THE PROJECT	8
4.1 Applicable Legal and Policy Framework	8
4.2 Objectives	9
4.3 Entitlement Matrix/Policy	12
5. GENDER IMPACT AND MITIGATING MEASURES	14
6. INFORMATION DISSEMINATION, CONSULTATION, PARTICIPATION, DISCLOSURE AND APPROVAL OF RP	15
7. GRIEVANCE REDRESS MECHANISMS	17
7.1 Grievances Received and Mitigations Measures	17
8. COMPENSATION AND INCOME RESTORATION	18
8.1 Valuing and Determining Compensation	18
8.2 Income Restoration and Rehabilitation	18
8.3 Livelihood Enhancement Skills Training (LEST) and Awareness Raising Trainings for APs ...	19
8.4 Voluntary Land Donation Process	20
9. INSTITUTIONAL ARRANGEMENT	21
9.1 Institutional Arrangement of the Project	21
10. RESETTLEMENT BUDGET AND FINANCING	22
10.1 Costs of Compensation for Assets	22
10.2 Cost of Rehabilitation Support	25
10.3 Travel Allowances	25
10.4 Total Cost Estimate for RP	25
11. IMPLEMENTATION SCHEDULE	27
12. Monitoring and Evaluation	28
12.1 Monitoring at District Level	28
12.2 Verification by PCU	28

12.3	External/Third Party Monitoring	28
13.	CONCLUSION	31
13.1	Conclusion	31

List of Appendix

Appendix - 1:	Summary Sheet of APs List and summary of lossess
Appendix - 2:	List of APs lossing Land with Cost Estimate
Appendix - 3:	List of APs lossing Structures with Cost Estimate
Appendix - 4:	List of APs lossing Trees with Cost Estimate
Appendix - 5:	Poverty Analysis Sheet of APs
Appendix - 6:	Land Donation Consent Form
Appendix - 7:	Letters from Third Party NGO and Grievance Redress Committee
Appendix - 8:	List of Participants of Public Consultation Meeting along the Alignment
Appendix - 9:	Community Consultation Meeting Matrix
Appendix - 10:	Synopices of RP in Nepali
Appendix - 11:	Summary of Resettlement Framework in Nepali
Appendix - 12:	Cadestral Survey Report

List of Tables

Table - 1:	List of VDCs with Land Loss
Table - 2:	Summary of Impacts by loss
Table - 3:	Summary of Affected Private Residential Structures along the Alignment
Table - 4:	Demographic Status of APs
Table - 5:	Socio-economic Analysis of APs Households (Pre and Post Project)
Table - 6:	Entitlement Matrix/Policy
Table - 7:	Livelihood Enhancement Skills Training for Affected Persons
Table - 8:	Details of the land price of the affected plots (in NRs.)
Table - 9:	Approved cost for Houses/Structure by CDC
Table - 10:	Labour Requirements for Cutting Trees
Table - 11:	Labour Requirements for Transportation of Trees
Table - 12:	Approved Cost for Trees by CDC
Table - 13:	Summaries of Resettlement and Rehabilitation Cost
Table - 14:	RP Implementation Schedule
Table - 15:	Monitoring and Evaluation Indicators

List of Box

Box - 1:	Steps for Grievance Resolution under the project.....
----------	---

List of Map

Figure - 1:	Strip Map: Cadastral Map Prepared by District Land Survey Office indicating Road Alignment
-------------	--

ABBREVIATION

ADB	Asian Development Bank
AP(s)	Affected Person(s)/People
CDC	Compensation Determination Committee
CDO	Chief District Officer
CISC	Central Implementation Support Consultant
DADO	District Agriculture Development Office
DDC	District Development Committee
DIST	District Implementation Support Team
DoLIDAR	Department of Local Infrastructure Development and Agriculture Roads
DPCC	District Project Coordination Committee
DPO	District Project Office
DTO	District Technical Office
EA	Executive Agency
FGD	Focus Group Discussion
FY	Fiscal Year
GoN	Government of Nepal
GRC	Grievance Redress Committee
GRSC	Grievance Redress Sub Committee
Ha	Hectare
HHs	Households
IA	Implementing Agency
IPDF	Indigenous People Development Framework
IPDP	Indigenous People Development Plan
IR	Involuntary Resettlement
LEST	Livelihood Enhancement Skills and Training
MoFSC	Ministry of Forest and Soil Conservation
MoLD	Ministry of Local Development
MoU	Memorandum of Understanding
NGO	Non Government Organization
NRs	Nepalese Rupees
PAF	Project Affected Families
PAP	Project Affected Person
PC	Project Coordinator
PCU	Project Coordination Unit
RF	Resettlement Framework
RoW	Right of Way
RP	Resettlement Plan
RRRSDP	Rural Reconstruction and Rehabilitation Sector Development Program
RS	Resettlement Specialist
SAP	Social Action Plan
SDS	Social Development Specialist
SM	Social Mobilizer
SPAF	Severely Project Affected Family
sqm	Square meter
VDC	Village Development Committee

GLOSSARY OF TERMS

Affected Person (AP)	All persons who as of the cut-off-date stand to lose for the project all or part of their land or other assets, irrespective of legal or ownership title.
Cut-off Date	The date of census survey to count the APs and their affected land and assets.
Land Donation	Land owners' willingness to provide part of his/her land for the project in expectation of project benefits. It must be voluntary or unforced and confirmed in written agreement witnessed by third party.
Legalizable	Those who do not have formal legal rights to land when APs are recorded, but could claim rights to such land under the law of Nepal.
Non-titled	Those who have no recognizable rights or claims to the land that they are occupying. However illegal inhabitants as per law of Nepal will be excluded from non-titled.
Poverty Line	The level of income below which an individual or a household is considered poor. Nepal's national poverty line which is based on a food consumption basket of 2,124 calories and an allowance for non food items of about two thirds of the cost of the basket will be adopted by the sub project to count APs under the poverty line. Whereas this poverty level may vary in accordance to district. Reference poverty line for poverty measurement 2009/010 for Rolpa District is Rs 11269.30/-, calculated based on inflation rate of 26.6 percent from the base year 2003/04. The determination of poor households or persons will be based on the census and socio-economic survey and further confirmed by community meetings.
Project Affected Family	A family consisting of APs, his/her spouse, sons, unmarried daughters, daughters-in law, brothers or unmarried sisters, father, mother and other legally adopted members residing with him/her and dependent on him/her for their livelihood.
Severely Project Affected Family/People (SPAF)	A Project Affected Family that is affected by the project such as: a. There is a loss of land or income such that the affected family fall below the poverty line; and/or b. There is a loss of residential house such that the family members are physically displaced from housing.
Squatters	People living on or farming land not owned by themselves and without any legal title or tenancy agreement. The land may belong to the Government or to individuals.
Titled	APs who have formal legal rights to land, including any customary of traditional rights recognized under the laws of Nepal.
Third Party	An agency or organization to witness and/or verify "no coercion" clause in an agreement with APs in case of voluntary land donation. One independent agency (i.e. not involved in project implementation), preferably working on rights aspect, will be recruited in each development region to serve this function.
Vulnerable Group	Distinct group of people or persons who are considered to be more vulnerable to impoverishment risks than others. The poor, women-headed, Dalits and IPs households who fall below poverty line will be counted as vulnerable APs.
Women-headed household	Household headed by women, the woman may be divorced, widowed or abandoned or her husband can be working away from the District for long periods of time, where the woman takes decision about the use of and access to decision about the use of and access to household resources.

Formatted: Highlight

EXECUTIVE SUMMARY

1. This Short Resettlement Plan (RP) has been prepared for Mijhing-Runibang-Gam road subproject under the Rural Reconstruction and Rehabilitation Sector Development Program (RRRSDP) that describes the involuntary resettlement planning process and mitigating measures of the subproject impacts.
2. The subproject is located at Rolpa district which has been prioritized and selected by the formal meeting of District Project Coordination Committee of DDC, Rolpa as a priority no: 1. The road begins from Runiwang Bazar of Mijing VDC and passes through Badachaur, Gumchal, Harjang, Suyri VDCs and ends at Thulogam village of Gam VDC, which is 29 Km far from the District headquarter Liwang.
3. The total length of the proposed road is 36.08 km which requires total of 36.08 ha land. This road follows new alignment and needs to occupy 11.45 ha private land and 24.63 ha public land for construction.
4. A census socio-economic and loss assessment survey of the project affected peoples (APs) followed by a project detail design was carried out to document complete socio-economic analysis as well as loss assessment. Minor impacts were found unavoidable due to technical and road safety considerations. Altogether 295 HHs (253 HHs interviewed 42 HHs absentee) and comprising 1534 persons will be affected. Among the interviewed households, 2 HHs are from Bahamin, 90 HHs are from chhettri, 47 HHs are from Dalit. There were no any household found below district poverty level. Similarly, 4 HHs are belongs to women headed household.
5. In respect to food security average food sufficiency month of the APs is 6.88 months per year. The food during the deficit period is covered through income from non-agriculture sector.
6. Regarding the information drawn from socio-economic and loss assessment survey, and cadastral survey; 414 land parcels, 2299 trees (791 private and 1508 CFUGs Trees) 8 residential private structures and 1 private toilet will be affected along the road alignment.
7. One of the major objectives of the project is to avoid or minimize land acquisition and involuntary resettlement wherever possible. In unavoidable situation, the project aims to ensure that the AP's rights are ensured and they receive assistance to remain in the same level as they would have been in absence of the sub project. All involuntary land acquisition (other than voluntary land donation) will be compensated at replacement cost. Special attention will be paid to ensure that households headed by women and other vulnerable groups receive appropriate assistance. The national laws, regulation, resettlement framework and ADB's resettlement safeguard policy has been followed during land acquisition and compensations are paid to the right holders.
8. Seven community consultation meetings were held in respective VDC of the sub-project. During the meeting project modalities were discussed communally with each affected family. People had also actively participated in finalization of the alignment during the detail design and survey. Consultation meeting and household survey, both times affected households had verbally communicated their willingness to donate part of their land to improve the road .It was also noticed that local people were found positive towards the project.

9. A Grievance Redress Committee (GRC) has been formed at district level for hearing the complaints of APs and for their appropriate resolution. Similarly, Six Grievance Redress Sub-Committee (GRSC) have been formed at the village level including three representative from Village Infrastructure Construction Coordination Committee (VICCC) and two from affected persons (APs) for hearing the complaints and disputes relating to land acquisition and compensation. A Compensation Determination Committee (CDC) has been formed under the chairpersonship of the Chief District Officer (CDO).

10. The total resettlement cost including other assistance of NRs. 6.48 million has been proposed for implementation of RP in which the compensatory costs are decided by CDC. The Resettlement Plan (RP) has made sufficient provision to restore/rehabilitate APs by providing employment opportunity during construction. Beside employment, APs will also receive opportunity through Livelihood Enhancement Skill Training (LEST) to restore their living standard.

11. Project Coordination Unit (PCU) supported by the Central Implementation Support Consultant (CISC) at the centre, District Project Office (DPO) supported by the District Implementation Support Team (DIST) at the district level, and VICCC at the sub-project VDC level will be involved in implementing the plan.

12. The DPO will be responsible for the internal monitoring of the resettlement planning and implementation throughout the subproject cycle. A verification report on resettlement plan implementation will be carried by PCU assisted by Resettlement Specialist of the CISC and submitted to ADB along with the proposal to award of contracts. The activities will be monitored and evaluated externally once in a year through an independently appointed agency not involved with any aspects of the project, which will provide report to both PCU/DPO and to ADB. The RP has included indicators for external monitoring.

13. 29 HHs comprising 195 peoples will lose >10% of their total land holding will be physically displaced. Since the AP losing more than 10% of land and physically displacement is less than 200 person threshold, the project comes under category 'B' of Involuntary Resettlement Policy of ADB. Therefore, a Short Resettlement Plan has been prepared to address the land and property acquisition, compensation and resettlement from the road subproject.

1. INTRODUCTION

1. This short Resettlement Plan (RP) describes the involuntary resettlement planning, preparation and implementation process that will be applied to the Mijhing - Gam road subproject under the Rural Reconstruction and Rehabilitation Sector Development Program (RRRSDP), which triggers ADB's Involuntary Resettlement Policy & Resettlement Framework of the RRRSDP.

2. The total length of the road is 36.08 km, and lies in north-east part of the district which is 29 Km far from the District headquarter, Liwang. The road begins from Runiwang Bazar of the Mijhing VDC and passes through Badachaur, Gumchal, Harjang, Suyri VDCs and ends at Thulogam village of Gam VDC. Basically this sub-project links north-east part of Rolpa district with Bhaluwang - Liwang highway.

3. The subproject follows new cutting earthen track which has been selected by district council of DDC, Rolpa as a priority No: 1. The road will be constructed motorable all weather gravel standard. Formation width of the road will be 5 m with 10 m RoW. The road is rural road class "A" district road (RR-A) category according to DoLIAR design standard.

4. Household listing, cadastral survey, socio-economic and loss assessment survey, target group interviews (Focal Group Discussion) and community consultation meetings with APs by the subproject have been carried out as the part of detail feasibility study to determine socio-economic status of the APs and the impacts due to resettlement interventionssubproject construction.

5. Resettlement impacts are expected to be experienced by 295 households due to loss of land and structure. Out of total affected HHs 253 households were interviewed consist of 1534 population and 42 households are recorded as absentee but there were no household that belong to the definition of RRRSDP indigenous people. In total 414 land parcels, 8 residential structures, 1 private toilet, 791 private trees and 1508 trees and land of 5 Community Forestry Users Group (CFUG). The Subproject is expected not to incur significant impacts to the APs (total APs population <200 who become physically displaced and number of APs loosing more than 10% of their land holding). Hence, a short resettlement plan has been prepared to mitigate the losses due to the subproject. While preparing this Resettlement Plan (RP) the approved Resettlement Framework (RF) of the project has been closely followed.

6 The subproject will provide various benefits to the local people after its completion. The people will have immediate access to the district headquarter and other part of the district as well as connects adjoining VDCs. It will also reduce in travelling time due to improvement of the subproject and direct linkage with Bhaluwang-Liwang Highway. In addition, it is also anticipated that implementation of this subproject may bring several positive changes like; it will create employment opportunities during construction period, development of market centre, development of tourist destinations, export and import of goods.

2. SCOPE OF LAND ACQUISITION AND RESETTLEMENT

7. This RP explains resettlement impacts by land acquisition of the road subproject. Detail socio-economic and loss assessment survey of affected families was carried out in order to record the losses along the subproject alignment that was indicated through cadastral report and maps (Appendix-12). Cadastral survey has reported that the total acquisition of land area by individual and public ownership.

8. The areas that are affected by land acquisition are at Mijhing, Badachaur, Gumchal, Harjang, Syuri, Gam VDCs. Table - 1: depicted VDCs wise affected land to be acquired in the subproject.

9. The total land requires for this road subproject is 20.161 ha including existing track. This subproject already consists of existing track. So, the land that already falls under existing track is about 2.09 ha private land and 1.70 ha public land. Where as; additional land should be needed for new construction of the road is 14.75 ha private land and 1.62 ha is government/public land. Table 1: presents the detail of affected area by the sub project.

Table 1: List of VDCs with Land Loss

SN	Name of VDC	Interviewed HHs		Absentee HHs		Total public area (sqm) to be acquired for new cutting
		Land Parcels	Area (sqm)	Land Parcels	Area (sqm)	
1	Mijhing	32	7232	0	0	246275
2	Badachaur	92	18538	0	0	
3	Gumchal	70	15158	9	1508	
4	Harjang	11	5312	2	680	
5	Syuri	68	25380	2	640	
6	Gam	84	28852	44	11225	
	Total:	357	100472	57	14053	246275

9. In total 414 land parcels will be affected by the subproject intervention basically by land acquisition and these plots owned by 295 HHs. The total land requires for this road subproject is 11.45 ha private land and 24.63 ha public land. No plots were sharecropped and no squatter families were identified and thus no issue of land title.

10. This RP has drawn resettlement impacts by the reason of subproject interventions and the key impacts of 253 interviewed HHs are summarized in the following table 2.

Table 2: Summary of Impacts by loss

Variable	Pre-Project		Post Project		Remarks
	Number	percent	Number	Percent	
2. Land Holding Size					
<0.5 Ha	0	0	57	22.52	
0.5-1.0 Ha	33	13.05	34	13.44	
> 1.0 Ha	220	86.95	162	64.04	
Average Ha	2.04		2.00		
3. HH by Land Loss					
Losing <20%	253				

Variable	Pre-Project		Post Project		Remarks
	Number	percent	Number	Percent	
Losing >20%	0				
Average Hecter	0.03				
4. No of Affected Person					
Losing <20%	1534				
Losing >20%	0				
5. Type of Loss					
5.1 Total area of the Land (sqm)	360800	100%			
5.2 Private Land (sqm)	114525				
5.3 Public Land (sqm)	246275				
5.4 Total No. of Plots	414				
5.5 Private Structure	9				8 houses and 1 toilet
5.6 Community Resources	0				
5.7 No of Trees	2299				Total
A. Private Trees	791				
B. Community Forest Trees	1508				
B. National Forest Trees	0				

Source: Socio-economic and loss assessment survey, January, 2010.

11. Table 2: shows that, 86.95 percent of the HHs land holding size is >1.0 ha before the project intervention. 253 HHs will lose <20 percent of their total land holdings in post project. None has found losing >20 percent of their total holdings. APs of pre-project and post project scenario indicates that the land holding size will remain a little bit change after the project and average loss is calculated 0.03 ha per household. No plots were sharecropped families squatter families were identified.

2.1 Impact on Residential and other type of Structures and Safeguard Measures

12. Altogether, 9 private structures (8 residential houses and 1 toilet) will be affected fully by the subproject construction. These structures built using mud-mortar stone, wood in wall with tin and stone slate roofing. Among the total structures; 8 structures have been located in public land and 1 structure (residential house) has been located in public land. Following table - 3 presents the detail of affect private structures.

Table - 3: Summary of Affected Private Residential Structures along the Alignment

S N	Name of Owner	Type of Structure	Storey	Affected Status	Affected Area (sqf)	Remarks
1	Ram Bdr Gharti	Residential	2	Fully	602.46	Located at private land
2	Ram Bdr Gharti	Toilet		Fully	32.25	Located at private land
3	Khageswor Sharma	Residential	2	Fully	505.53	Located at private land
4	Lalmati Basnet	Residential	2	Fully	301.22	Located at private land
5	Nal Shing Gharti	Residential	1	Fully	193.65	Located at private land
6	Pannalal Bista, Nim Br. Magar, Raj Kumari Chhetrini, Ram Br.	Residential	2	Fully	1204.94	Located at private land (Single Big house located in adjoining 4

	Gharti Magar					plots)
7	Dor Bahadur Bista	Residential	2	Fully	377.30	Located at Public land
8	Ujurman Rokka	Residential	1	Fully	244.75	Located private land
9	Rajendra Budhathoki	Residential	1	Fully	86.06	Located private land

Source: Socio-economic and loss assessment survey, January, 2010.

13. All structure owners expressed their view to shift their structures in same plot. None of structure losing HHs has been recorded to come under vulnerability category. All residential structure is likely to slack on their main structures. Taking into account the extent of loss of residential structures and toilet the RP has made adequate provisions for compensating as per Compensation Determination Committee (CDC) decision based on local market price.

14. In total 2299 trees will be affected by this subproject (including 791 private trees and 1508 community forestry trees). This subproject passes through the Badachour Community Forest, Gumchal Community Forest, Harjang Community Forest, Syuri Community Forest and Gam Community Forest. The detail of losses with cost estimation has been enclosed in Appendix 4.

3. SOCIO-ECONOMIC INFORMATION OF THE AFFECTED HOUSEHOLDS.

15. The census was followed by a detailed socio-economic and loss assessment survey of 253 HHs, in order to collect further information regarding their income, food sufficiency, poverty and ethnic background. Table-4: presents the APs demographic status (gender & ethnicity) from the survey.

Table - 4: Demographic Status of APs

SN	Variable	Number	Remarks
1	Total Affected Household	295	
2	Interviewed HHs	253	
3	Absentee HHs	42	
4	No. of Women Headed Household	4	
5	Ethnicity of Affected HHs		
a	Tamata	5	
b	Damai	5	
c	Kami	28	
d	Sunar	9	
e	Gurung	5	
f	Magar	109	
g	Bhramin	2	
h	Chhetri	90	
6	Total Affected Population	1534	Only interviewed HHs
a	Male	829	
b	Female	705	
	Average HH size	6.06	
7	Age Group of Affected Population		
a	<6 years	131	
b	6-16 years	345	
c	16-45 years	689	
d	45-60 years	178	
e	>60 years	191	

Source: Socio-economic and loss assessment survey, January, 2010.

16. About 0.75 percent of the households are from Brhamin, 35.57 percent of the households are from Chhetri, 45.06 percent of households are from Janajati and remaining 18.58 percent are from Dalit communities. So far as concern of their occupation, all the households have been engaging in agriculture (as a primary occupation).

17. Table - 4: shows that 44.92 percent of the populations are in active age¹ group among the total affected population. The age category of APs shows that 131 persons are <6 years, 345 are in school going age i.e. 6-16 years, 689 persons are 16-45 years age group, who are eligible for Livelihood Enhancement Skill Training (LEST), 178 peoples are 45-60 years and 191 people are > 60 years age of group.

¹ Priority will be given to the age group between 16-45 years while planning LEST for APs.

18. Based on socio-economic and loss assessment survey and poverty analysis sheet of listed 253 APs, following table has been prepared to summarize key socio-economic analysis.

Table- 5: Socio-economic Analysis of APs Households (Pre and Post Project)

Variables	Pre-project		Post-project		Remarks
	Number	Percent	Number	Percent	
1. Income from agri.(HH)					
<12,000	20	7.90	29	11.46	
12000-25000	93	36.75	89	35.17	
>25000	140	55.33	135	53.36	
Average income	33290.1		31937.32		
2. Non-agri. income (HH)					
<12000	1	0.39			
12000-25000	2	0.79			
>25000	250	98.82			
Average income	110788.14				
3. Total income (HH)					
<25000	2	0.79	2	0.79	
25000-50000	4	1.58	4	1.58	
>50000	247	97.63	247	97.63	
Average income	144078.26		142732.47		
4. Food Sufficiency (HH)					
<3 months	3	1.18	30	11.85	
3-6 months	134	52.96	110	43.47	
6-9 months	76	30.03	74	29.24	
>9 months	40	15.81	39	15.41	
Average (Months)	6.88		6.60		
5. Poverty (HH)					
<20% land loss					
Above poverty (PCI)					
Below poverty(PCI)					
>20% Land Loss					
Above poverty(PCI)					
Below poverty(PCI)					

Source: Socio-economic and loss assessment survey, January, 2010.

19. The survey shows that average annual income of the affected HHs is about NRs. 144078.26 before the project intervention and the figure slightly different with pre-project due to the reason of decreasing land holding size and after the project intervention it is predict that the average annual income will have NRs. 14732.4. Among the 253 of the HHs; 247 HHs have annual income more than NRs. 50,000. It is notable that of the total annual income, land contributes to only 27.11 percent of the income while 76.89 percent comes from other sources such as remittance, wage labor, formal employment and business. As presented table - 6: loss

of agricultural income is NRs 1352.79 per household on an average as a result of subproject intervention.

20. In respect to food security average food sufficiency month of the APs is 6.88 months per year. The 3 HHs have <3 months food sufficiency, 134 HHs have 3-6 months food sufficiency, 76 HHs have 6-9 months food sufficiency and 40 have more than nine months food sufficiency from their own or tenancy land and they largely dependent on non-agriculture income. The food during the deficit period is covered through income from non-agriculture sector.

21. The Resettlement Framework of the RRRSDP states that the economic future of the APs must be same as they are before the project. The donation is accepted from those households who do not fall below poverty line². The socio-economic survey shows that all interviewed 253 HHs fall above poverty line. As major source of income of majority households are from non-agriculture sources, there will be no change in earning level and food security before and after the sub-project intervention. It is expected that the loss incurred due to the sub-project will also be off-set by benefits of the road as well as rehabilitation assistance and skill training provided under the sub-project.

22. Out of total 1534 affected populations; 11 persons have received health and sanitation training, 23 persons have taken women and reproductive health training, 29 persons have attended women literacy and 32 persons were found involved in saving and credit program.

23. Majority of the APs expressed willingness to involve in road construction activities. Skills like bamboo works, carpentry, and food processing, house construction and local cloth (BHANDRO) weaving are the major skills known and practiced by the APs. Male members have more skills on the above mentioned work than female members among the APs. Various types of income generation and awareness trainings like adult literacy, agriculture extension, livestock rising, health and sanitation have been taken by the APs through different agencies in the past. However, the study reveals that APs do not have past experience on the work related to road construction.

24. The average time taken to reach the District Headquarters is 6 hours on foot and 2 hours by bus and it costs Rs. 130.00 per trip from the project site. Average walking time to primary schools is about 25-45 minutes, to college 6.00 hours and to secondary schools is 0-45 minutes. Local traditional healers are located in all communities at about 15 minutes walking distance. Sub-health posts are at about 0-1 hours distance. Hospital is reached in 2 hours by bus at District Headquarter and local markets are at 45 minutes distance. Veterinary and agro-centre are found in an average of 6 hours walking distance.

² The poverty line for this district was NRs. 8901.50 in the year of 2003/004. In year 2008/09, the figure has grown up to NRs. 11269.30 due to the inflation, which has been increased at 26.6 % from the base year of 2003/4 (The National Living Standard Survey for 2003/4).

4. POLICY FRAMEWORK, OBJECTIVES AND ENTITLEMENTS FOR THE PROJECT

4.1 Applicable Legal and Policy Framework

25. This section provides the review of national laws, policies of the donor agency and the Resettlement Framework of the RRRSDP that applies to the project.

26. The **Interim Constitution of Nepal (2007)** guarantees the fundamental rights of a citizen. Article 19(1) establishes the right to property for every citizen of Nepal, whereby every citizen is entitled to earn, use, sell and exercise their right to property under existing laws. Article 19(2) states that except for social welfare, the state will not acquire or exercise authority upon individual property. Article 19(3) states that when the state acquires or establishes its right over private property, the state will compensate for loss of property and the basis and procedure for such compensation will be specified under relevant laws.

27. The **Land Acquisition Act (1977)** and its subsequent amendment in 1993 specify procedures of land acquisition and compensation. The Act empowers the Government to acquire any land, on the payment of compensation, for public purposes or for the operation of any development project initiated by government institutions. There is a provision of Compensation Determination Committee (CDC) chaired by Chief District Officer to determine compensation rates for affected properties. The Act also includes a provision for acquisition of land through negotiations. It states in Clause (27) "notwithstanding anything contained elsewhere in this Act, the Government may acquire any land for any purpose through negotiations with the concerned land owner. It shall not be necessary to comply with the procedure laid down in this act when acquiring land through negotiations."

28. The **Land Reform Act (1964)** is also relevant. As per the Act, a landowner may not be compensated for more land than s/he is entitled to under the law. This Act also establishes the tiller's right on the land which s/he is tilling. The land reform act additionally specifies the compensation entitlements of registered tenants on land sold by the owner or acquired for the development purposes. The Act amendment most recently in 2001 has established a rule that when state acquires land under tenancy, the tenant and the landlord will each be entitled to 50 percent of the total compensation amount.

29. The **Land Revenue Act (1977)** is also applicable, as the land acquisition involves change of ownership of land. Article (8) of the Act states that registration, change in ownership, termination of ownership right and maintenance of land records are done by Land Revenue Office. Similarly article 16 says, if land revenue is not paid by the concerned owner for long period of time, the revenue can be collected through auction of the parcel of the land for which revenue has been due.

30. The **Public Roads Act, 2031 (1974)** empowers the government to acquire any land on a temporary basis for storage facilities, construction camps and so on during construction and upgrading of roads. Any buildings and other structures such as houses, sheds, schools, and temples are to be avoided wherever possible. The government is required to pay compensation for any damages caused to buildings, standing crops and trees. Compensation rates are negotiated between the government and the landowners.

31. Land acquisition must also comply with the provisions set out in the **Guthi Corporation Act 1976**. The Section 42 of the Act states that Guthi (religious/trust) land acquired for a development must be replaced with other land.

32. The government has drafted, with ADB's technical assistance, a **National Policy on Land Acquisition, Compensation and Resettlement Development Projects**. The Policy is still in the draft form, but once approved will provide clear guidelines to screen, assess and plan land acquisition and resettlement aspects in development projects. The draft Policy highlights the need to handle resettlement issues with utmost care and forethought particularly in case of vulnerable groups. There are provisions of voluntary land donation by non-poor and providing assistance to poor families.

33. The **ADB's Policy on Involuntary Resettlement** states that involuntary resettlement should be avoided where feasible. Where population displacement is unavoidable, it should be minimized by exploring all viable options. People unavoidably displaced should be compensated and assisted, so that their economic and social future would be generally as favorable with the project as it would have been in the absence of the project. People affected should be informed fully and consulted on resettlement and compensation options. Existing social and cultural institutions of resettlers and their hosts should be supported and used to the greatest extent possible, and resettlers should be integrated economically and socially into host communities. The absence of formal legal title to land by some affected groups should not be a bar to compensation; particular attention should be paid to households headed by women and other vulnerable groups, such as indigenous peoples and ethnic minorities, and appropriate assistance provided to help them improve their status. As far as possible, involuntary resettlement should be conceived in the presentation of project costs and benefits. The policy addresses losses of land, resources, and means of livelihood or social support systems, which people suffer as a result of an ADB project.

34. ADB's Operational Manual Section F2/OP states that where projects provide direct benefits to communities, and are amenable to a local decision-making process, arrangements to deal with losses on a transparent, voluntary basis may be included in resettlement plans, with appropriate safeguards. Such safeguards include (i) full consultation with landowners and any non-titled affected people on site selection; (ii) ensuring that voluntary donations do not severely affect the living standards of affected people, and are linked directly to benefits for the affected people, with community sanctioned measures to replace any losses that are agreed to through verbal and written record by affected people; iii) any voluntary "donation" will be confirmed through verbal and written record and verified by an independent third party such as a designated non government organization or legal authority; and (iv) having adequate grievance redress mechanisms in place. All such arrangements are set out in a resettlement framework that is prepared before the first management review meeting or private sector credit committee meeting and covenanted.

4.2 Objectives

35. The major **objective** of the sub project's RP is to avoid or minimize land acquisition and involuntary resettlement wherever possible and in unavoidable situation to ensure the AP's rights and receive assistance to remain in the same level as they would have been in absence of the sub project. The key resettlement principles in this project are as follows:

- a. Involuntary land acquisition and resettlement impact will be avoided or minimized through careful planning and design of the project;

- b. For any unavoidable involuntary land acquisition and resettlement, APs will be provided compensation at replacement cost and/or assistance so that they will be as well-off as without the project;
- c. APs will not be forced for donation of their land, and there will be adequate safeguards for voluntary land donation.
- d. APs will be fully informed and consulted during project design and implementation, particularly on land acquisition and compensation options;
- e. The absence of formal legal title to land will not be a bar to compensation for house, structures and trees/crops, and particular attention will be paid to vulnerable groups and appropriate assistance provided to help them improve their socio-economic status;
- f. Land compensation and resettlement assistance will be completed before award of civil works contracts, while other rehabilitation activities will continue during project construction; and
- g. Land acquisition and resettlement will be conceived part of the project and the costs related to resettlement will be included in and financed out of the project cost.

36. The sub project selection and planning follow community-driven approach, which gives communities ownership over planning and project implementation. The sub-project will provide direct benefits to community, including improved access to markets and services such as schools, health and other public services. It is believed that the improved road will also lead to higher value and production of local land because of improved access and availability of agricultural inputs. Given that most local people are willing to voluntarily donate part of their land in road improvement that provides benefit to community. However, adequate process and safeguards are built in the RP ensuring that the voluntary land donation is unforced and it doesn't lead to impoverishment of affected people, including:

- h. Full consultation with affected persons and communities on selection of sites and appropriate design to avoid/minimize additional land acquisition and resettlement effects;
- i. As a first principle, APs were informed of their right to entitle compensation for any loss of their property (house, land, and trees) that might be resulted by the project construction, and the land donation might be accepted only as a last option;
- j. No one will be forced to donate their land and APs will have the right to refuse land donation;
- k. In case APs are directly linked to project benefits and thus are willing to voluntarily donate their land after they are fully informed about their entitlement, the project will assess their socio-economic status and potential impact of land donation and accept land donation only from those APs who do not fall below the poverty line after the land donation.
- l. Any voluntary land donation (after the process as mentioned above) will be confirmed through a written record, including a "no coercion" clause verified by an independent third party.
- m. The donation will be limited to only land and minor assets (houses and major assets will be excluded from donation);

- n. A Grievance Redress Committee (GRC) will be set up at VDC level in every road section (chaired by local leader, and including representatives of APs) and APs who are not satisfied with the land donation can file their complaint with GRC. If GRC found out that the above provisions were not complied with, APs will be excluded from the land donation.

37. All involuntary land acquisition (other than exceptional voluntary land donation) will be compensated at replacement cost and APs assisted so that their economic and social future would generally be as favorable as it would have been in the absence of the project. The absence to formal title to land will not be a bar to compensation assistance for loss of assets and special attention will be paid to ensure that households headed by women and other vulnerable groups receive appropriate assistance to help them improve their status. The APs land affected by the road will be informed by the project office through publishing general notice at the VDC. Therefore, date written in the notice will remain the cut-off-date, which is 2066/7/23 for the entitlement and owners (including non-titled) of affected assets till such a date will be eligible to be categorized as APs. The entitlement policy/matrix of this project is presented in Table-6.

4.3 Entitlement Matrix/Policy

Table - 6: Entitlement Matrix/Policy

Type of Loss	Application	Definition of Entitled Persons	Policy/Entitlement
1. Acquisition of private, tenancy, or Guthi land	Entire or part of land to be acquired from owner of the land as recorded at cut off date	<ul style="list-style-type: none"> Titleholder Tenants 	<ul style="list-style-type: none"> Land with equivalent size and category, or cash compensation at replacement cost In case of vulnerable group, preference will be in replacing land for land Any transfer costs, registration fees or charges Registered tenant will receive the 50% value of the land Land registration in the name of both land owner and spouse (in case of land for land compensation) If remaining land becomes unavailable for use as a result of land acquisition, APs will have option to relinquish unavailable remaining portion of land and receive similar benefits to those losing all their land parcel persons having non titled land will receive compensation for crops and subsistence allowance for one year crop, and provided with replacement land if <i>Ailani</i> or Gov. land is available in the village. Any up-front costs for the tenancy agreement will be reimbursed either through an agreement with the land lord or by the EA
2. Temporary loss of land	Temporary land taken by the project	<ul style="list-style-type: none"> Titleholder Tenants 	<ul style="list-style-type: none"> Compensation at replacement cost for the net loss of income, damaged assets, crops and trees etc. An agreement between contractors and APs before entering the site if case of involvement of contractors.
3. Loss of residential, commercial, and other structure	Structures, buildings including cattle shed, walls, toilets etc. affected by the project.	<ul style="list-style-type: none"> Owner Tenants Non-titled (encroachers/squatters) 	<ul style="list-style-type: none"> Compensation for full or partial loss at replacement cost of the affected structure without depreciation or deduction for salvaged material. Displacement and transportation allowance for residential and commercial structures to cover actual cost as estimated in the RP. Rental stipend equivalent of three months' rent for tenants who have to relocate from tented building.
4. Loss of community structures / resources	Community facilities (e.g. irrigation, water, etc.) affected by the project.	The users of the facility or community or group	<ul style="list-style-type: none"> Reconstruction by the project leaving such facilities in a equivalent or better condition than they were before. or Cash compensation at full replacement cost without depreciation or deduction for salvaged material.
5. Loss of trees and crops	Affected fruit/nut trees	Owner of the affected fruit/nut trees	<ul style="list-style-type: none"> Cash compensation based on annual value of the produce and calculated according to the Department of Agriculture (DoA) norms. RPs to confirm that the DoA norms and techniques are sufficient and updated regularly.
	Affected timber and fodder trees	Owner of the affected timber and fodder trees	<ul style="list-style-type: none"> Cash compensation based on calculation of the production and calculated according to the norms as decided by the Ministry of Forestry and Soil Conservation.
	Affected crops	Owner of the affected crops Sharecropper of the affected crops	<ul style="list-style-type: none"> Cash compensation based on the local market prices for the produce of one year and calculated as per the norms of District Agriculture Development Office (DADO). 50% cash compensation of the lost crop for the sharecropper.

Type of Loss	Application	Definition of Entitled Persons		Policy/Entitlement
6. Loss of economic opportunity	Economic opportunity lost as result of loss of livelihood base.	Persons in the road vicinity who may be adversely affected, although they do not lose assets as such		<ul style="list-style-type: none">• Preferential employment in wage labour in project construction works.• Skills training support for economic restoration• Priority in poverty reduction/social development program
7. Loss of time and travel expenses	All expenses incurred in travelling to fill application and making claims and time lost.	The entire project affected persons eligible for compensation.		<ul style="list-style-type: none">• Project facilitates to avoid time and travel expenses by providing the compensation at site.
8. Land donations	Loss of land and other assets by means of voluntary donation	Voluntary donation is accepted only if AP: <ul style="list-style-type: none">• Is project beneficiary and is fully consulted and informed about their rights;• Doesn't fall below poverty line after land donation;• Donating up to 20% land holding,• Unforced or freely willing to donate (with an agreement, including a "no coercion" verified by third party		<ul style="list-style-type: none">• No compensation for the donated land, but entitled for compensation of other assets such as house, structures., etc.• Transfer of land ownership by negotiation (DDC and the owner).• Free/escape of any transfer costs, registration fees or charges.• Preferential employment in wage labour in project construction work.
9. Additional Assistance				
	9.1 Preference in employment in wage labour in project activities	All APs	<ul style="list-style-type: none">• Construction contracts include provision that APs will have priority in wage labor on project construction during implementation.• APs shall be given priority after construction for work as maintenance worker, mandated in local body agreement.	
	9.2 Skill training and income generation support	One member of each PAF belonging to vulnerable group/below poverty line	<ul style="list-style-type: none">• Skill training and income generation support financed by project• RP to include a need assessment and skill training program for APs.	
	9.3 Priority in poverty reduction/social development programs	All APs	<ul style="list-style-type: none">• Participation of APs with priority in saving credit scheme facilitated by the Project.• Participation of APs with priority in life skills, income generation, and other entrepreneurship.	

³Source: RRRSDP, 2007

³ RRRSDP (2007). *Resettlement Framework*. Rural Reconstruction and Rehabilitation Sector Development Program (Unpublished). Ekantakuna, Lalitpur.

5. GENDER IMPACT AND MITIGATING MEASURES

38. During the course of socio-economic and loss assessment survey of Affected Households, special attention was paid for women's participation to assess the impact of the subproject on them. Data analysis revealed that illiteracy, lack of ownership of property, lack of decision making authority, extensive involvement in household activities are some of the main features of female's socio-economic status in the subproject area.

39. It was also pointed out that the main problem faced by women in the subproject area, is the difficulty in accessing immediate health care services during child bearing. As perceived by women as well as men, improvement of road will provide easy access to health facilities for them thereby reducing the related maternal and child health risks. Besides that, discussions among the women revealed that the subproject, by improving transport facilities in their area, will also contribute to their mobility to nearby towns and villages for accessing socioeconomic facilities particularly for sale and purchase of goods as the majority of the women in the subproject comprise of the main income earners in the family. Likewise they were also of the opinion that commencement of the subproject may also provide them employment opportunity during the construction phase.

40. Some of the possible unenthusiastic impacts of the subproject as voiced by women comprised of (i) increased risk of accident as a result of speeding vehicles (ii) heightened access of outsiders in the villages during construction phase thereby affecting women's mobility and (iii) girl trafficking.

41. Women in the subproject area were extensively involved in farming, cattle rearing and household activities. However, few women were reported to be engaged in other activities apart from household and agricultural activities, such as vegetable farming, bamboo craft work, operating tea and other small shops.

42. The subproject is anticipated to have direct adverse impacts on a total of 4 women headed HHs and 47 Dalit HHs residing on the project area. Similarly, Janajatis of 109 Magar and 5 Gurung HHs of the subproject area were identified as vulnerable ethnic group, so adequate provisions have been made in this RP to provide additional assistance to those women headed, Dalits and Janajatis HHs so as to restore their lives and livelihood.

6. INFORMATION DISSEMINATION, CONSULTATION, PARTICIPATION, DISCLOSURE AND APPROVAL OF RP

43. The project organized seven community consultation meetings with APs, VICCCs, Grievance Redress Sub-committees and the other stakeholders and informed them about the project. They were provided information on project component, stages, involuntary resettlement principles, strategies, safeguard provisions, **RESETTLEMENT FRAMEWORK** (Appendix-11) etc. These meetings were used to get wider public input from both the primary and secondary stakeholders. The synopsis of the consultations meetings including the number of meetings held, number and profile of the participants, issues and decision have been presented in the Appendix- 8 and 9.

44. These meeting were conducted at Mijhing, Badachaur, Gumchal, Harjang, Syuri, Gam VDCs with land and structure owners under the existing alignment. In the meeting DIST team had disclosed the resettlement entitlement matrix along with criteria for voluntary land donation. All of the presented APs were requested to provide the part of their land and in response they were agreed to donate the land with voluntarily and also agreed to go for deed transfer process. People have demanded for life skills training and employment opportunities. So the RP has included provisions of life skill training, income generating activities, and preferential employment of APs in the construction works.

45. The resettlement Specialist along with other social and technical staff of District Implementation Support Team (DIST) in coordination with VICCC facilitated the information campaign during walkover survey, cadastral and household listing and socio-economic and loss assessment survey of the households. During household survey, each household was again informed about the subproject, entitlements and project procedures. The social team of DIST assisted by VICCC and supported by DPO carried out an information campaign before conducting the registration of APs. During the Household Census Survey of each household was also personally informed about the project, entitlements and procedures. This RP (Draft) has been disclosed to the affected people and they are informed about their entitlements along with project procedure and planning. The disclosure and consultation process is aimed to:

- Relevant details of the project scope and schedule,
- RP and the various degrees of project impact,
- Details of the entitlements under the RP and what is required to APs in order to claim their Entitlement,
- Implementation Schedule with a timetable for the delivery of entitlements,
- Compensation process and set out compensation rates,
- Detailed explanation of the grievance process and other support in arbitration,
- Role of DPCC, VICCC, GRC and other community officials to encourage the APs in RP implementation, and
- Special consideration and assistance of all vulnerable groups.

46. A continued information and consultation program will be conducted during RP implementation and income restoration. These programs will be continued for purposes of grievance procedures and for post-implementation.

47. The Resettlement Specialist/Social Development specialist of DIST will act as the information conduit, informing communities about the progress of the sub-project and supporting and facilitating VICCC in its community organization role. This support will enable communities to prepare for participation more readily and help socially disadvantaged people to negotiate employment, understand their compensation requirements, gain fairer compensation or acceptable alternatives and conclude land deed transfer to the Government. A summary RP (final) has been primed in Nepali and will be made available to the affected people by DIST. The approved RP will also be disclosed on the website of the RRRSDP (www.rrr.gov.np) as well as ADB.

7. GRIEVANCE REDRESS MECHANISMS

48. The project affected persons have formal recourse to the CDO and Ministry of Home Affairs in case of grievance under regulations specified under the Land Acquisition Act 2034 (1997). Further the project has set up a Grievance Redress Committees (GRC) and Grievance Redress Sub-Committee at VDC level to hear the complaints of APs and for their appropriate resolution.⁴ Further, it will review the grievances relating to land acquisition and other disputes relating to legal rights. Generally, grievances will be redressed within two to four weeks from the date of lodging the complaints. GRC comprises:

- Head of DDC/local leader (Chairperson),
- One representative of local bodies,
- Two representatives of APs (including Vulnerable Group member),
- One representative of civil society organizations,
- One representative of project,
- RS /SDS to attend as observers and to support the APs

49. VICCC will also help arbitrate local problems. APs can approach the VICCC with his/her problems which is then discussed locally with the aim of brokering a settlement. Each VICCC has Grievance Redresses Sub-committee at VDC level comprising of 3 members from VICCC and 2 members from APs to hear complaints and grievances at local level. The social mobilizers (SMs) will act as intermediaries to assist the vulnerable APs.

50. The key functions of the GRCs are to (i) provide support for APs to lodge their any complains; (i) record the complains, categories and prioritize them; (iii) settle the grievances in consultation with APs and DPO staff; (v) report to the aggrieved parties about the decision/solution; and (vi) forward the unresolved cases to higher authorities. The main steps to be followed for the grievance resolution are in Box 1:

Box 1: Steps for Grievance Resolution under the Project

Step 1: APs file complaints at GRC sub-committee at VDC level. The complaints will be discussed among concerned parties to settle the issue locally within 15 days from appeal date. RS, SMs and VICCC in the concerned VDC will facilitate consultation and deliberation in this regard

Step 2: If no amicable solution is reached at VDC level within 15 days, APs can appeal to GRC at district level.

Step 3: If APs are not satisfied with the decision of GRC or fail to receive response from them, they may resort to legal remedies available under the Land Acquisition Act (1977).

7.1 Grievances Received and Mitigations Measures

51. Six GRC sub-committees have been formed in Mihing, Badachaur, Gumchal, Harjang, Syuri, and Gam VDCs. The affected persons were also informed about the grievance redress mechanism of the project and existence of grievance redress committees in VDC and district level. They were also informed about their rights to file their complaints about the sub-project and about compensations. APs were also informed about CDC compensatory rates, and the RP documents. No complaints were submitted with GRSC until this reporting period.

⁴ The complaints that are likely to arise include: (i) APs not enlisted; (ii) Losses not identified correctly; (iii) Problems related to land donation; (iv) Inadequate compensation/assistance; (v) Dispute about ownership; and (vi) problems/delays in disbursement of compensation/assistance.

8. COMPENSATION AND INCOME RESTORATION

52. The Compensation Determination Committee (CDC) has been formed under the chairmanship of Chief District Officer (CDO). The Chief of the Land Revenue Office, a representative of DDC and the Project Coordinator are the members of the CDC and other related officials were invited along with two APs as an observer. The design survey team will assess the compensation rates for the lost assets and recommend it to the Compensation Determination Committee (CDC) for final valuation and compensation distribution. APs losing houses will be assisted in relocation by providing additional transportation and displacement allowances along with the compensation of structure and land, according to the entitlement matrix. Vulnerable APs will be provided additional assistance/allowances as stated in the policy/entitlement matrix. Following compensation and restoration measures were applied while preparing the updated resettlements plan.

8.1 Valuing and Determining Compensation

53. The survey and valuation of affected land and households was undertaken by an enhanced survey team at District level in the DPO (District Project Office) assisted by the DIST. The team has assessed the various categories of loss envisaged in the entitlement matrix and proposed prices/costs for compensation. Cadastral map has been completed with the help of District Survey Office to verify the plot boundaries. Cadastral maps marked with the proposed alignment have been produced to make the deed transfer process easy. Two members from APs\ VICCC were invited in the CDC meetings as observers where the DIST Team facilitated and explained the RP policies and framework. CDC has decided to approve valuations that were proposed in the RP document. Payments for the losses will be made by cash for small amounts and cheque will be used for larger amounts at public meetings in local area.

8.2 Income Restoration and Rehabilitation

54. Affected households who lose their income sources (land, business) particularly who are poor, vulnerable or are at risk of impoverishment will be assisted through income restoration programs. APs will be given priority for employment in sub-project construction. The contract documents will include provisions regarding preferential employment of APs. The sub-project will provide at least 90 days of unskilled job to one adult from each affected families to enable them to earn sufficient to restore their income. It is expected that the unskilled APs selected for the construction work will be developed into skilled workers through such employment and that such knowledge will be useful for APs income generation even after the project completion. The project benefits for APs will be maximized through their inclusion in the Project's savings and credit program and life skill training program. This scheme will encourage laborers to save 20 percent of wages in a savings scheme while payments are made. The APs join savings groups and develop the ability to manage money, learn more life skills and, as a result, can further enhance their income earning capacity. APs will also be given priority to become maintenance workers after completion of the sub-project construction.

55. Additionally, Social Action Plan (SAP), Gender Action Plan (GAP) and Indigenous Peoples' Development Plan (IPDP) prepared for the sub-project will incorporate all families from the Zone of Influence (ZoI) and provides opportunities to the APs for income restoration and rehabilitation.

8.3 Livelihood Enhancement Skills Training (LEST) and Awareness Raising Trainings for APs

56. One member of each affected households belonging to vulnerable group/below poverty line, women headed HHs will be provided income restoration measures under the Livelihood Enhancement Skills Training (LEST) program according to the requirements of the Resettlement Framework. LEST will include trainings on income generating activities which will be delivered through trainings and other supplementary investments. These programs are expected to re-establish APs' lost livelihood options and uplift of new income generating opportunities. The trainings are based on the need assessment of the affected families.

57. Analysis of the census socio-economic and loss assessment survey of the subproject reveals that among the 253 HHs; 4 women headed HHs, 47 HHs of Dalits and 109 HHs of Janajatis which will be considered in LEST. The training program has been designed for the one person from these household of 16-46 years age group. The cost of NRs 868500.00 for the training program is included in the RP and will be financed under the Project's community empowerment program budget heading. The cost of the training program is included in the RP and will be financed under the budget heading of **Project's Community Empowerment Program**. Details of the training cost are given in the table - 7.

Table - 7: Livelihood Enhancement Skills Training for Affected Persons

Life Skill/Income Generating Trainings								
SN	Trainings Name	Targeted Trainee			Duration (Days)	Rate NRs	Estimated Budget (NRs.)	Starting Date
		Male	Female	Total				
1	Mushroom Farming	10	12	22	7	500	77000.00	August, 2010
2	Vegetable Farming (seasonal/off seasonal)	9	15	24	7	500	84000.00	August, 2010
3	Bee Keeping	9	9	18	5	500	45000.00	Sept., 2010
4	Poultry Farming	8	11	19	7	500	66500.00	November, 2010
5	Cutting-Sewing	0	15	15	30	600	270000.00	November, 2010
6	Bhangro Weaving	0	15	15	30	600	270000.00	January, 2011
7	Pig keeping	10	10	20	7	400	56000.00	Feb. 2011
	Total:	46	87	133			868500.00	
	Note: The proposed date and training may change as per need of the APs during implementation.							

58. District Project Office (DPO) will deliver the skills training through training institutions/professional, which are available locally and in neighboring districts. The DIST social team will identify and employ professional experts/institutions to impart this special package. Preference will be given to locally based resource persons/institutions having expertise in the subject area towards building local-base resource network and continuity of support services even after the project completion. The district level sector-wise line agencies of the government, especially the Cottage and Small Industry Office, District Agricultural Office, Department of Animal Husbandry Services, Department of Horticulture, District Forest Office, District Soil Conservation Services available in the districts will be mobilized by the DPO for additional resource and training.

8.4 Voluntary Land Donation Process

59. The identified APs losing land and other properties were called for community meeting to disclose the draft RP and discuss resettlement procedure. The APs were informed about the land donation provisions as described in the RF of the project. After the information, majority of the APs were agreed to donate their land voluntarily for road construction. Further, the concerned households losing land were informed individually and the Memorandum of Understanding (MoU) was prepared. The households donating or agreed to provide land voluntarily and signed a written consent form in the active participation of NGO Federation, District Chapter, Rolpa, VDC, GRSC and VICCC **as third party witness** (NGO Federation, District Chapter, Rolpa) with DPO without **social pressure or coercion** and signed the MoU have been attached appendix-6. Among the 253 interviewed APs, 205 land owners have been signed in MoU and other APs (48) hadn't present during this period because they had gone outside the district for seasonal works. Beside this, those who were absentee during socio-economic and loss assessment period they have still absentee. The APs who have voluntarily donated the land for the subproject will be rewarded by DPO by issuing an appreciation letter.

60. The absentee owner will be regularly followed-up by the DPO. They will be given further consultation on entitlement, compensation and land donation procedures whenever they become available. Depending on their choice, they will either be compensated or a MoU for land donation (voluntary) will be signed with them. Furthermore, this RP has made provision (Reserve fund for absentee land owners)⁵ to those APs who were not recorded on MoU, and absentee owners HHs as a precautionary safeguard measure and according to the requirement of the resettlement framework.

⁵ If the absentee land owners and non recorded APs on MoU disagree to donate land voluntarily, this fund will be used for compensation.

9. INSTITUTIONAL ARRANGEMENT

9.1 Institutional Arrangement of the Project

60. Various agencies and different tiers of institutional arrangements have been considered for implementation of this sub project. The key agencies involved in the implementation of this sub project are as follows:

9.1.1 Central Level Arrangement

62. PCU established at DoLIDAR has overall responsibility for the coordination and facilitation of the resettlement activities. The CISC will support PCU in effective planning and implementation of the resettlement, compensation and rehabilitation measures outlined in the RP. The resettlement specialist under PCU/CISC will look after the policy compliance and monitoring of the proper implementation of the RP and its recommendations.

9.1.2 District Level Arrangement

63. At district level, DPO has been established under DDC/DTO to ensure that project RF is followed in preparation and implementation of sub-project RP with appropriate entitlements and mitigation measures. The DPO has the primary responsibility of planning, coordination and financing of the sub-project RPs in the district. The DPO coordinates with the Chief District Officer, Land Revenue and Survey Office, District Agriculture Development Office, District Forest Office, District Soil Conservation Office and Drinking Water and Sanitation Office and other concerned line agencies as per need.

64. The DIST will assist the DPO in planning, preparing and implementing the resettlement activities and plan. The DIST will also liaise with DPO and the contractor to assist the affected persons, especially women and other vulnerable persons to obtain jobs in sub-project during the construction period. DPO will make provision in the civil works contracts for preferential employment of qualified affected persons. DIST will also help the affected person with information campaigns to promote clarity and transparency, and help in community level consultations about entitlements and of what to do with compensation payments and income generation opportunities. Further, DIST will also act as advocate of APs to access government programmes for income generation.

9.1.3 Sub-project Level Arrangement

65. Project Coordinator (PC) of the district will lead the implementation of the plan in sub-project level. PC will integrate construction, land acquisition and compensation activities within the sub-project. The DPCC and VICCC will provide necessary support to the PC in the planning, implementation and monitoring of the resettlement activities. In addition, GRC and its subcommittees and RBGs will also have important facilitation role in the sub project level.

9.1.4 Compensation Determination Committee

66. The Land Acquisition Act, 2034 (1977) provides for the establishment of Compensation Determination Committee to decide compensation levels at District level. This is composed of the CDO, the LRO, a representative of the DDC and the project coordinator. To make the decision making process transparent and representative of the affected persons, two representatives from the APs and VICCC member will be invited as observers. CDC under the Land Acquisition Act 1977 plays a major role in deciding rates of compensation in the sub project. The committee also listens grievance of the APs if s/he is not satisfied from the response of district level GRC.

10. RESETTLEMENT BUDGET AND FINANCING

67. The financing resources necessary for relocation and compensation are budgeted into the project costs and will be administered according to the Land Acquisition Act 1977. These include:

- Direct compensation costs for acquisition of assets.
- Costs associated with rehabilitation measures for affected households and persons; and
- Costs associated with the implementation and management of resettlement activities

68. The cost required for RP implementation (including land compensation) will be financed (**YEARLY BUDEGET**) arranged by the DPO. The district will include the required budget in its yearly budget under the heading RP implementation. The cost will be channeled to pay all cost for RP implementation through the following root: (i) to the district development fund and then into each DDC's project operating account; and (ii) then payment to the concerned stakeholders.

10.1 Costs of Compensation for Assets

69. Compensation for assets includes land, standing crops, structures and trees. Compensation of such assets is based on replacement cost at current market price. Land rates are based on prevailing market rate. Compensation for crops are calculated based on the local market price for the produce of one year, and calculated as per the norms of DADO. 50 percent of the cash compensation of the lost crop goes for the sharecropper. Rates for timber and fodder trees are determined by DFO. The fruit and nut trees are estimated for annual value of the produce and follow the norms of DOA. Similarly valuations of structures are done with the help of DPO by DIST as per the norms of the District Technical Office (DTO) but without depreciation or deduction of salvaged material and at current market price. Additionally, displacement and transportation allowance will be also calculated for residential structures. Rental stipend equivalent of three months rent for tenants who have to relocate from rented building. All these valuations are finally endorsed by CDC.

70. There is also voluntary land donation provision by APs, and it is acceptable only if the an AP is losing less than 20 percent of their total land holding, and their poverty level is above the district poverty level. Voluntary land donation has to be without any pressure or coercion. In this sub-project, APs are willing to donate the land only under the existing road alignment and want compensation for additional land required for upgrading works. The APs have signed a MoU with DPO accordingly.

10.1.1 Cost for Private Land

71. The requirement of private land for this road construction is 11.45 ha (which is about 225 Ropani⁶, 1 Anna, 3 Paisa, 1.7 Dam) which value is NRs. 2177120.25 as per the current market rate. Among the total requirement of private land; 205 APs have been signed on MoU and donated land is 8.16 ha land (Voluntary) and the monetary value of this land is NRs.1551349.07. Beside this MoU should be maintained with Absentees owners land is 3.29 ha and the monetary value (Reserve fund) of this land is NRs. 625771.18. While determining the value the generally, government land rates are based on the quality of the land; Abbal⁷, Doyam⁸, Sim⁹ and Chahar¹⁰

⁶ Ropani refers to land measurement unit common in Nepal equivalent of 508.74 sqm.

⁷ Abbal refers to first class land with 3 crops per year.

⁸ Doyam refers to second class land with 2 crops per year.

⁹ Sim refers to third class land with single crop per year.

¹⁰ Chahar refers to fourth class land barren land with no crops.

types. But most commonly in Rolpa district, land price is determined based on its location and the road facility. The rate of affected land given by Land Revenue Office of Rolpa District and current market rate of the affected land is presented in the table- 8.

Table – 8: Details of the land price of the affected plots (in Rs.)

VDC/MC	Government Rate/sqm	Current market price/ Approved Rate/sqm	HHs losing land in sqm (New cutting)	Amount
Mijhing	19.01	19.01	7232	137480.32
Badachaur	19.01	19.01	18538	352407.38
Gamchal	19.01	19.01	16666	316820.66
Harjang	19.01	19.01	5992	113907.92
Suri	19.01	19.01	26020	494640.2
Gam	19.01	19.01	40077	761863.77
Total:			114525	2177120.25

Source: Land Revenue Office, Rolpa and CDC meeting: 07-01-2067, at Rolpa, 2010

10.1.2 Cost of Compensation for Structures

72. Costs for structures are based on age of the building for its replacement cost. A total of 9 private structures belonging to the 11 households will be affected by the sub-project and is estimated to cost NRs. 308571.61. Details of the affected structures presented Appendix-3. Valuation of the structures was endorsed by the CDC. The detail of the affected structures is given in the table-9.

Table - 9: Approved cost for Houses/Structure by CDC

Name of VDCs	Type of Affected Structures	No of structures	Total cost	Remarks
Mijhing	Residential	6	2479989.40	
	Toilet	1	30471.03	
Badachaur	Residential	1	503665.98	
Gamchal	Residential	1	71575.20	
Total:		9	308571.61	

Source: CDC meeting: 03-02-2067, at Rolpa, 2010.

10.1.3 Cost of Compensation for Trees

73. The quantity of tree production and valuation is carried out on the basis of Ministry of Forest and Soil Conservation (MoFSC)¹¹ norms 2060. The norms has following provision for felling of trees having girth of more than 12cm when measured at 1.3m above the ground including the sectioning of trunk, branches, and stumps up to a distance of 15 m along the road with the indicated size would need the following labor input:

¹¹ MFSC (2060). Norms, Ministry of Forests and Soil Conservation, Kathmandu.

Table - 10: Labour Requirements for Cutting Trees

Girth of Tree	Labour Requirement (Person days)
Above 12 cm to 30 cm	0.13
Above 31 cm to 60 cm	0.39
Above 61 cm to 90 cm	0.52
Above 91 cm to 120 cm	1.56
Above 121 cm to 180 cm	2.50
Above 181 cm to 240 cm	4.00
Above 242 cm to 300 cm	12.99
Above 300 cm	41.67
For small seedling less than 12 cm girth is Rs. 10 per seedling	

Source: Ministry of Forest and Soil Conservation, 2060

74. Transportation of the logs (poles), which is as follow load, transport and unload.

Table - 11: Labour Requirements for Transportation of Trees

Distance between felling spot and stacking yard	Labour Requirement (person days)
First 10 m	0.5
For each additional 10 m	0.08
For first 1000 m	8.42
For each additional 1000 m	8.00
For first 5000 m	40.42
* Rolpa district wage rate decided for FY 2066/67 is NRs 230.00	

Source: Ministry of Forest and Soil Conservation, 2060

75. A total of 791 private trees (wooden and fodder) and 1508 community forestry trees (wooden) will be compensated as per the MoFSC Norms, which has been decided by the CDC meeting. Detail cost calculations of the trees are presented in Appendix - 4. Following table presents cost for trees.

Table - 12: Cost for Trees

SN	Owner Type	Types of trees	Nos.	Approved Cost (Cost of harvesting and transportation) NRs	Remarks
1	Private	Fodder	31	6096.38	
		Wooden	760	194134.7	
2	Community Forestry	Fodder	NA	NA	
		Wooden	1508	764842.17	
Total:			2299	965073.25	

Source: Socio-economic and loss assessment survey, November/December, 2009

10.1.4 Cost of Compensation for Standing Crops

76. During the assessment there is no crop on the affected plots. No valuation is included here. If crops are damaged during the construction the compensation for the lost will be paid in the field with the help of District Agriculture Development office.

10.2 Cost of Rehabilitation Support

77. Cost in this category cover support measures for affected individuals and households. Based on the formal meeting, only indicative cost is presented here. The following are the estimated cost in case of loss of structures.

Rs. 3000 Displacement or movement allowance and transportation allowances for residential structures owners (for the transfer of household goods from old house to rented house and then to new house to new place)

Rs. 2000 Rental stipend equivalent of 3 months rent for tenants who have to relocate.

10.3 Travel Allowances

78. If APs need to travel outside their village in the land acquisition process, travel allowances will be paid based on district agriculture wage rate. While the project will try to facilitate the land acquisition process locally, the estimated cost for such travel allowance is NRs. 300000.00.

10.4 Total Cost Estimate for RP

79. The given table provides the direct cost incurred due to the loss of properties as decided by CDC meetings held on 2067/1/7 along with estimated indirect cost. The value of land loss is equivalent to NRs 6.48 million. The total cost of land acquisition and resettlement including compensation for the loss of structure, land, livelihood restoration programme and allowance is **NRs 6.48 million**.

Table - 13: Summaries of Resettlement and Rehabilitation Cost

Item	Unit	Total loss	Amount(NRs)	Remarks
1. DIRECT COSTS				
1.1 Compensation for private land	(sqm)	114525	0	Cost for total land is NRs. 2177120.25
A Donated Land	(sqm)	81607	0	Cost for donated land is NRs.1551349.07
B Absentees' Land (Reserve Fund)	(sqm)	32918	625771.18	Reserve Fund for absentee HHs (48 + 42)
1.2 Compensation for structures		3586.26	3085701.61	
1.3 Dismantling Costs for Structure	(sqm)	3586.26	87365.52	9 structures
1.4 Cost for Private Trees	Nos.	791	200231.03	Harvesting and
1.5 Cost for (CFUG) Trees	Nos.	1508	764842.17	Transportation
Sub-Total			4763911.51	
2. INDIRECT COSTS				
2.1 Movement Allowance	LS:	8 HHs	24000.00	
2.2 Rental Stipend	LS:	8 HHs	48000.00	
2.3 Deed Transfer Assistance	LS:	295 HHs	300000.00	
2.5 Official Deed Transfer fees	LS	414 plots	200000.00	
2.6 Appreciation Program for APs	LS:		200000.00	
Sub Total			772000.00	
3 Livelihood Enhancement Skills Training (LEST)	LS:		868500.00	For APs

	Total			6404411.51	
4	Contingency (5%)			82025.00	heading (2+3)
	Grand Total NRs.			6486436.51	

11. IMPLEMENTATION SCHEDULE

80. Proposed RP implementation schedule for Mijhing Runibang -Gam Road subproject is shown in Table -15.

Table - 14: RP Implementation Schedule

SN	Tasks	March-10				April-10				May-10				June-10				July-10												2011
		1	2	3	4	1	2	3	4	1	2	3	4	1	2	3	4	M	J	J	A	S	O	N	D					
1	Submission of Draft RP to PCU																													
2	Submission of Final RP to ADB for approval																													
3	Consultation, and grievance resolution	Ongoing activity																												
4	Inform APs for the compensation claim																													
5	Collect application from the APs for compensation																													
6	Verify the application and prepare final list of APs																													
7	Preparation of Memorandum of Understanding (MoU) for land donation																													
8	Transferring the land ownership																													
9	Pay compensation for eligible APs																													
10	Implementation of AP's Livelihood Restoration Programme																													
11	Prepare resettlement implementation status report by DPO																													
12	Verification survey of RP implementation by CISC																													
13	Submission of resettlement verification report from CISC to ADB																													
14	Concurrence from ADB for contract award																													
15	Monitoring and evaluation of RP implementation, progress and achievements																													
16	Construction Schedule																													

12. Monitoring and Evaluation

12.1 Monitoring at District Level

81. The project has a mechanism to monitor and evaluate the resettlement and compensation process in order to ascertain that the affected persons are at least no worse off than they were without the project interventions.

82. The District Project Office (DPO) is responsible for the internal monitoring of the resettlement planning and implementation throughout the sub-project cycle. The DPO shall submit monthly progress reports to PCU on implementation of resettlement plan. The PCU will submit quarterly monitoring reports to ADB for its review. Such reports will be posted on websites of ADB and PCU.

83. Project Coordinator will attend Village Infrastructure Construction Coordination Committee (VICCC) meetings, as and when required. Progress on resettlement implementation and any concerns will be discussed in such meetings. The VICCC and social staff will facilitate the monitoring of progress and resolution of any grievances locally.

84. DPO will organize periodic progress review workshops involving APs representatives. Special attention will be given to securing the participation of women. The workshop will provide households with the opportunity to discuss both the positive and negative aspects of their resettlement, compensation and reestablishment. An inclusive problem-solving approach will be followed, using local experiences and realities as the basis for solutions. Social development and resettlement specialist will facilitate such workshops.

12.2 Verification by PCU

82. Disbursement of compensation of land, structure and trees, for those APs as fixed by CDC is the verification of satisfactory implementation of Resettlement Plan. A verification report in this regard will be prepared by PCU assisted by Resettlement team and submitted to ADB. The verification reports have investigated the extent to which any land donations were freely made and with adequate safeguard, and whether assessed compensation/assistance has been paid to the APs. About 10% of APs may be surveyed.

12.3 External/Third Party Monitoring

83. The implementation activities will be monitored and evaluated externally during mid-term and final impact assessment through an independently appointed agency, consultant or NGO not involved with any aspects of the Project, which will provide report to both PCU/DPO and to ADB. The PCU will hire such external monitoring agency with ADB concurrence. A sample survey of affected households needs to be undertaken to assess the degree to which the project's resettlement objectives have been met. The socio-economic survey undertaken for land acquisition will form a baseline data, from which many of the indicators can be measured. A sample survey at the end of the sub-project period will cover all the categories of APs and assess changes caused by the project. The aim of the sample monitoring survey will be to measure the extent to which APs living standards have been restored/improved. Table:9 include following monitoring indicators for external monitoring.

84. External monitoring will be conducted to assess the resettlement plan implementation and its impacts, verify internal monitoring and suggest adjustment of delivery mechanisms and procedures. Additional monitoring surveys of a sample of affected households will be undertaken as a part of this activity. The socio-economic baseline surveys conducted during resettlement planning will be a part of this monitoring activity. This activity will be undertaken by an external independent agency trained in monitoring and evaluation and familiar with resettlement aspect of the infrastructure development, which will provide feedback on RP implementation to both EA and ADB. The external monitoring agency will be hired by PCU with ADB concurrence. The cost needed for such procurement will be borne by the project cost.

Table – 15: Monitoring and Evaluation Indicators

Type	Indicator	Examples of Variables
Process Indicator	Staffing	Number of DoLIDAR staff on RRRSDP, by district project office and job function Number of DIST staff on RRRSDP, by district and job function Number of other line agency officials available for tasks Number of resettlement/Social mobilization personnels located in the field
	Consultation	Number of consultation and participation program held with various stakeholders VICCC, GRC formed by sub-project in district Number of VICCC meetings held Grievances by type and resolution Number of field visits by CISC/PCU staffs Number of field visits by resettlement/social mobilization staffs
	Procedures in Operation	Census and asset verification/quantification procedures in place Effectiveness of compensation delivery system Number of land transfers (owner to GoN) effected Coordination between PCU, DTO/DPO and other line agencies
Output Indicators; data disaggregated by sex of owner/ head of household	Acquisition of Land	Area of cultivated land acquired by sub-project road Area of other private land acquired Area of communal/government land acquired Area of the land compensated Area of land voluntarily donated
	Structures	Number, type and size of private structures acquired Number, type and size of community structures acquired Number, type and size of government structures acquired
	Trees and Crops	Number and type of private crops and trees acquired Number and type of government/community crops and trees acquired Crops destroyed by area, type and number of owners
	Compensation and Rehabilitation	Number of households affected (land, buildings, trees, crops) Number of owners compensated by type of loss Amount compensated by type and owner Number and amount of allowances paid Number of replacement houses constructed by concerned owners Number of owners requesting assistance with purchasing of replacement land Number of replacement land purchases affected Livelihood restoration cost
	Reestablishment of Community Resources	Number of community structures repaired or replaced Number of trees planted by government agency


Type	Indicator	Examples of Variables
Impact Indicator – data disaggregated by sex of owner/ head of household	Household Earning Capacity	Employment status of economically active members Landholding size, area cultivated and production volume, by crop Selling of cultivation land Changes to livestock ownership – pre- and post disturbance Changes to income-earning activities (agriculture) – pre- and post disturbance Changes to income-earning activities (off-farm) – pre- and post disturbance Amount and balance of income and expenditure
	Changes to Status of Women	Participation in training programmes Use of credit facilities Participation in road construction Participation in commercial enterprises
	Changes to Status of Children	School attendance rates (male/female) Participation in road construction
	Settlement and Population	Growth in number and size of settlements Growth in market areas Influx of squatters/encroachers Increase in trips made to DPO/DDC Increase in use of modern facilities

13. CONCLUSION


13.1 Conclusion

86. Mijhing Runibang - Gam Road subproject requires 11.45 ha of private land affecting 295 households. It affects 414 private land parcels, 8 private residential structures and 1 private toilet will be fully affected requiring reconstruction. Additionally, 791 private trees and 1508 community forestry trees will be needed to cut during construction period. Since the study does not revealed significant impact on APs, Mijhing Runiband -Gam Road subproject is not expected to have significantly adverse involuntary resettlement impacts and hence falls under Category "B" of ADB operational Procedures. In this context this short resettlement plan has been prepared.


APPENDICES




Appendix - 1: Summary Sheet of APs List



Appendix - 2: List of APs lossing Land with Cost Estimate




Appendix - 3: List of APs lossing Structures with Cost Estimate




Sl. No.	AP Name	Structure Name	Cost Estimate
1	AP 1	Structure 1	1000000
2	AP 2	Structure 2	2000000
3	AP 3	Structure 3	3000000
4	AP 4	Structure 4	4000000
5	AP 5	Structure 5	5000000
6	AP 6	Structure 6	6000000
7	AP 7	Structure 7	7000000
8	AP 8	Structure 8	8000000
9	AP 9	Structure 9	9000000
10	AP 10	Structure 10	10000000

Appendix - 4: List of APs losing Trees with Cost Estimate


Appendix - 5: Poverty Analysis Sheet of APs




Appendix - 6: Land Donation Consent Form




Appendix - 7: Letters from Third Party NGO and Grievance Redress Committee




**Appendix - 8: List of Participants of Public Consultation Meeting along the
Alignment**




Appendix - 9: Community Consultation Meeting Matrix




Appendix - 10: Synopices of RP in Nepali





Appendix - 11: Summary of Resettlement Framework in Nepali





Appendix- 3: Photograph of Structures Household Losing Structure


House hold No. 163	Structure No.07	Chainage :- From 2=220 To 2+240 Distance from Centre Line of the Road1m..... Address of Structure :-			
	Story	Total Area (sqf)	Area of structure to be acquired (sqf)	Rate Per unit (sqf)	Total
	First	244.75	244.75	832.27	203698.03
	Second				
	Third				
	Veranda				
	Basking				
	Shed				
	Wall				
	Other				
	Total				203698.03
Name of owner : Ujarman Rokka Address: Badachaur Citizenship Number: Name of father / Husband : Lekman Rokka Map/Sheet No: 091-0742 Plot No: 618 Land Owner's certificate No: NA		Type of structure :- Material used in wall :- Bamboo, Clay & Wood Material used in roof : Hay Material used in story : Present use : Residential Construction year : 2055			


House hold No. 01	Structure No.01	Chainage :- From 1+500 To 1+510 Distance from Centre Line of the Road4m..... Address of Structure :-			
	Story	Total Area (sqf)	Area of structure to be acquired (sqf)	Rate Per unit (sqf)	Total
	First	193.65	193.65	862.72	167066.09
	Second	193.65	193.65	688.31	133290.65
	Third				
	Veranda				
	Basking				
	Shed				
	Wall				
	Other				
	Total				300356.73
Name of owner : Dor Bahadur Bista Address: Badachaur Citizenship Number: Name of father / Husband : Hastaram Bista Map/Sheet No: Public Land Plot No: Land Owner's certificate No: NA		Type of structure :-RCC Material used in wall :- Stone,Cement, Material used in roof : Slet Material used in story :Cement Present use : Residential Construction year :2047			


House hold No. 201	Structure No.01	Chainage :- From 0+425 To 0+0435 Distance from Centre Line of the Road1 m..... Address of Structure :- RUNIWANG				
		Story	Total Area (sqf)	Area of structure to be acquired (sqf)	Rate Per unit (sqf)	Total
		First	301.23	301.23	952.06	286789.03
		Second	301.23	301.23	778.43	234486.40
		Toilet	32.25	32.25	944.83	30470.77
		Veranda				
		Basking				
		Shed				
		Wall				
		Other				
		Total				551746.20
Name of owner : Ram Bahadur GTharti Address: RUNIWANG Citizenship Number: Name of father / Husband : Map/Sheet No: Plot No: 446 Land Owner's certificate No: NA		Type of structure :- Material used in wall :- Stone,Cement, Material used in roof : Slet Material used in story :Cement Present use : Residential Construction year : 2049				

House hold No. 01	Structure No.01	Chainage :- From 0+020 To 0+025 Distance from Centre Line of the Road4m..... Address of Structure :-				
		Story	Total Area (sqf)	Area of structure to be acquired (sqf)	Rate Per unit (sqf)	Total
		First	279.71	279.71	862.72	241311.93
		Second	225.92	225.92	688.31	155502.31
		Third				
		Veranda				
		Basking				
		Shed				
		Wall				
		Other				
		Total				396814.24
Name of owner : Khageswar sarma Address: : RUNIWANG Citizenship Number: Name of father / Husband : Chek Shрма Map/Sheet No: Plot No: Land Owner's certificate No: NA		Type of structure :- Material used in wall :- Stone,Cement, Material used in roof : Jasta Material used in story : Present use : Residential Construction year : 2049				

House hold No. 0188	Structure No.05	Chainage :- From 0+480 To 0+495 Distance from Centre Line of the Road1m..... Address of Structure :-				
	Story	Total Area (sqf)	Area of structure to be acquired (sqf)	Rate Per unit (sqf)	Total	
	First	602.47	602.47	944.84	569236.61	
	Second	602.47	602.47	827.95	498816.58	
	Third					
	Veranda					
	Basking					
	Shed					
	Wall					
	Other					
	Total				1194150.89	
Name of owner : Panalal bista,Nim Bahadur Gharti,R kumara Chhetri,Ram bahadur Gharti Address: Runiwang Citizenship Number: Name of father / Husband : Map/Sheet No:091-7471 Plot No:1623,450,1624,1625 Land Owner's certificate No: NA		Type of structure :- Material used in wall :- Stone Material used in roof : Jasta Material used in story : Present use : Residential Construction year : 2047				

House hold No. 0189	Structure No.06	Chainage :- From 0+485 To 0+490 Distance from Centre Line of the Road4m..... Address of Structure :-				
		Story	Total Area (sqf)	Area of structure to be acquired (sqf)	Rate Per unit (sqf)	Total
		First	193.65	193.65	651.16	126097.67
		Second				
		Third				
		Veranda				
		Basking				
		Shed				
		Wall				
		Other				
		Total				126097.67
Name of owner : Nal Shing Gharti Address: : Runiwang Citizenship Number: Name of father / Husband : Map/Sheet No: Plot No: Land Owner's certificate No: NA		Type of structure :- Material used in wall :- Bamboo, Clay & Wood Material used in roof : Jasta Material used in story : Present use : Residential Construction year : 2062				

House hold No. 202	Structure No.03	Chainage :- From 0+460 To 0+470 Distance from Centre Line of the Road4m..... Address of Structure :-			
	Story	Total Area (sqf)	Area of structure to be acquired (sqf)	Rate Per unit (sqf)	Total
	First	150.61	150.61	1313.61	197842.42
	Second	150.61	150.61	1139.23	171579.12
	Third				
	Veranda				
	Basking				
	Shed				
	Wall				
	Other				
	Total				369421.53
Name of owner : Lal mati Basnet Address: Runiwang Citizenship Number: Name of father / Husband : Map/Sheet No: 091-0741 Plot No: 540 Land Owner's certificate No: NA		Type of structure :- RCC Material used in wall :- Stone,Cement, Material used in roof : Jasta Material used in story : Present use : Residential Construction year : 2057			

House hold No. 209	Structure No.8	Chainage :- From 011+795 To 11+820 Distance from Centre Line of the Road4m..... Address of Structure :-			
	Story	Total Area (sqf)	Area of structure to be acquired (sqf)	Rate Per unit (sqf)	Total
	First	86.06	86.06	832.27	71625.14
	Second				
	Third				
	Veranda				
	Basking				
	Shed				
	Wall				
	Other				
	Total				71625.14
Name of owner : Rajendra Budathoki Address: Runiwang Citizenship Number: Name of father / Husband : kamansing Budatho Map/Sheet No: 091-0625 Plot No:634 Land Owner's certificate No: NA		Type of structure :- Material used in wall :- Bamboo, Clay & Wood Material used in roof : HAY Material used in story : Present use : Residential Construction year : 2052			

Appendix - 9: Community Consultation Meeting Matrix

SN	Meeting Venue	Date	Participants	Issues and decisions
1	Mighing VDC	2067-1-12	12peoples have participated. Among them 11 are Chhetri, 2 are Brahman and 10 is Dalit.	<ul style="list-style-type: none"> • Discussion was made on land donation for road construction and all were agreed to donate land voluntary as well as decision by CDC.
2	Mighing VDC	2067-1-15	12peoples have participated. Among them 11 are Chhetri, 2 are Brahman and 10 is Dalit	<ul style="list-style-type: none"> • Provision of grievance redress mechanism was discussed.
3	Badachaur VDC	2067-1-12	15 peoples have participated. Among them 11 Chhetri, 3 are Dalit, and1 is janajati.	<ul style="list-style-type: none"> • Discussion was made on land donation for road construction and all were agreed to donate land voluntary as well as decision by CDC
4	Gumchal VDC	2067-1-10	23 peoples have participated. Among them 22 from chhetri 1 from dalit	<ul style="list-style-type: none"> • Discussion was made on land donation for road construction and all were agreed to donate land voluntary as well as decision by CDC.
5	Harjang VDC	2067-1-15	13 peoples have participated. Among them 12 from janajati 1 from dalit	<ul style="list-style-type: none"> • Discussion was made on land donation for road construction and all were agreed to donate land voluntary as well as decision by CDC
6	Syuri VDC	2067-1-2	15 peoples have participated. Among them 11 from janajati 3 from dalit and 2 are chhetri	<ul style="list-style-type: none"> • Discussion was made on land donation for road construction and all were agreed to donate land voluntary as well as decision by CDC
7	Gam VDC	2067-1-10	13 peoples have participated. Among them 11from janajati 1from dalit .	<ul style="list-style-type: none"> • Discussion was made on land donation for road construction and all were agreed to donate land voluntary as well as decision by CDC

Appendix - 8: List of Participants of Public Consultation Meeting along the Alignment

Meeting Vanue: Gumchal VDC

Meeting Date: 2067/1/12

Meeting No: 1

SN.	Name of Paticipants	Address	Post	M	F	Total	Dalit	Janajati	Brahaman	Chhrtri
1	Puspa Budathoki	VICCC, Gumchal	Member		1	1				1
2	Santa Bahadur Budathoki	Gumchal	Teacher	1		1				1
3	Dipa Budathoki	Gumchal	Farmer	1		1				1
4	Bharat Rokka	Gumchal	Farmer	1		1				1
5	Golsari Bista	VICCC, Gumchal	Member		1	1				1
6	Dilmaya Bista	Gumchal	Faemer	1		1				1
7	Tak Bahadur Rokka	Gumchal	Faemer	1		1				1
8	Hari Badur Budathoki	Gumchal	Faemer	1		1				1
9	Him Bahadur Budathoki	Gumchal	Faemer	1		1				1
10	Hom Bahadur Budathoki	Gumchal	Faemer	1		1				1
11	Nau Bahadur Rokka	Gumchal	Faemer	1		1				1
12	Mes man Budathoki	Gumchal	Faemer	1		1				1
13	Khegula Budathoki	Gumchal	Faemer	1		1				1
14	Rekam Budathoki	Gumchal	Faemer	1		1				1
15	Chhabilal Budathoki	Gumchal	Faemer	1		1				1
16	Dil Bahadur Budathoki	VICCC, Gumchal	Secretary	1		1				1
17	Hom BahadurBudathoki	VICCC, Gumchal	Faemer	1		1				1
18	Arjun Damai	Gumchal	Faemer	1		1	1			
19	Samundra Budathoki	VICCC, Gumchal	Member		1	1				1
20	Tir Bahadur Thapa	Gumchal	Faemer	1		1				1
21	Omsara Budathoki	Gumchal	Faemer		1	1				1
22	Hira Budathoki	Gumchal	Faemer		1	1				1
23	Puspa Pun	VICCC, Gumchal	SM		1	1		1		
				17	6	23	1	1		21

Meeting Vanue: Syuei VDC

Meeting Date: 2067/1/2

Meeting No: 2

SN	Name of Paticipants	Address	Status	M	F	Total	Dalit	Janajati	Brahaman	Chhrtri
1	Ghanshyam Buda	Viccc Syuri	Member			1		1		
2	Dal prakash Budamager	Viccc Syuri	Member	1		1		1		
3	Hasta Bahadur Buda	Viccc Syuri	Member	1		1		1		
4	Gorkhe Buda	Viccc Syuri	Member	1		1		1		
5	Gaj Bahadur Bista	Viccc Syuri	Member	1		1				1
6	KhaBilal Chunara	Viccc Syuri	Chairman	1		1		1		
7	Jaman sing Buda	Viccc Syuri	Member	1		1		1		
8	Nanda B.K	Viccc Syuri	Member	1		1	1			
9	Narsing B.K.	Viccc Syuri	Member	1		1	1			
10	Shyamkala pun	Viccc Syuri	Member	1	1	1		1		
11	Basanti Gharti	Viccc Syuri	Member		1	1		1		
12	Manlal Gharti	Viccc Syuri	Member		1	1		1		
13	Dan Bahadur Bitalu	Viccc Syuri	Member			1		1		
14	Bali Gharti	Viccc Syuri	Member	1		1		1		
15	Ramala B.K.	Viccc Syuri	Member	1		1	1			
	Total:			11	3	15	3	11		1

Meeting Vanue: Harjang VDC

Meeting Date: 2067/1/5

Meeting No: 3

SN	Name of Paticipants	Address	Status	M	F	Total	Dalit	Janajati	Brahaman	Chhrtri
1	Mina Pun	VICCC Gumchal	Chairman		1	1		1		
2	Bir Bahadur Pun	VICCC Gumchal	Member	1		1		1		
3	Bhim Bahadur Pun	VICCC Gumchal	Member	1		1		1		
4	Bhim Bahadur Gurung	VICCC Gumchal	Member	1		1		1		
5	Khale Pun	VICCC Gumchal	Member	1		1		1		
6	Manmala Pun	VICCC Gumchal	Member		1	1		1		
7	Purna Sunar	VICCC Gumchal	Member	1		1	1			
8	Bige Gharti	VICCC Gumchal	Member	1		1		1		
9	Agar Gurung	VICCC Gumchal	Member	1		1		1		
10	Deuman Gurung	VICCC Gumchal	Member	1		1		1		
11	Ramsar pun	VICCC Gumchal	Member	1		1		1		
12	Puspa Pun	VICCC Gumchal	S.M.		1	1		1		
13	Bhim Bahadur Gurung	VICCC Gumchal	Member	1		1		1		
				10	3	13		12		

Meeting Vanue: Gam VDC

Meeting Date: 2067/1/10

Meeting No: 4

SN	Name	Address	Post	M	F	Total	Dalit	Janajati	Brahman	Chhrti
1	Deusing Gharti	VICCC Gam	Chirman	1		1		1		
2	Ram Kumar Gharti	VICCC Gam	Member	1		1		1		
3	Bir Bahadur Gharti	VICCC Gam	Member	1		1		1		
4	HasteGharti	VICCC Gam	Member	1		1		1		
5	GumanGharti	VICCC Gam	Member	1		1		1		
6	Tekbir Buda	VICCC Gam	Member	1		1		1		
7	Narmata Buda	VICCC Gam	Member		1	1		1		
8	Narjit B.K.	VICCC Gam	Member	1		1		1		
9	Jit Bahadur Gharti	VICCC Gam	Member	1		1	1			
10	Mohan Gharti	VICCC Gam	Member	1		1		1		
11	Ram Bahadur B.K	VICCC Gam	Member	1		1		1		
12	Dal Bahadur Gharti Gharti	VICCC Gam	Member	1		1	1			
13	Kum Bahadur Gharti	VICCC Gam	Member	1		1		1		
14	Bhabir Gharti	VICCC Gam	Member	1		1		1		
15	Purnalal Gharti	VICCC Gam	Member	1		1		1		
Total				14	1	15	2	13		

Meeting Vanue: Badachaur VDC

Meeting Date: 2067/1/12

Meeting No: 5

SN	Name of Paticipants	Address	Status	M	F	Total	Dalit	Janajati	Brahman	Chhrti
1										
2	Sher Bahadur Budathoki	Viccc Badachaur	member	1		1				1
3	Ram Bahadur Bista	Viccc Badachaur	member	1		1				1
4	Duj Bahadur Gharti	Viccc Badachaur	Sub chairman	1		1		1		
5	khim Bahadur K.C.	Viccc Badachaur	member	1		1				1
6	Anil Budathoki	Viccc Badachaur	member	1		1				1
7	ImanBudathoki	Viccc Badachaur	member	1		1				1
8	Bam Bahadur Sunar	Viccc Badachaur	member	1		1	1			
9	Pusta Bahadur Sunar	Viccc Badachaur	member	1		1	1			
10	Meg Bahadur Sunar	Viccc Badachaur	member	1		1	1			
11	Man Bahadur Biata	Viccc Badachaur	member	1		1				1
12	Ruplal Bista	Viccc Badachaur	member	1		1				1
13	Rem Bahadur Bista	Viccc Badachaur	member	1		1				1
14	Pratap K.C	Viccc Badachaur	member	1		1				1
15	Tilak Bahadur Bista	Viccc Badachaur	chairman	1		1				1
16	Tek Bhat	Dist	SM	1		1				1
Total:				15		15	3	1		11

Meeting Vanue: Miging VDC

Meeting Date: 2067/1/15

Meeting No: 6

SN	Name of Paticipants	Address	Status	M	F	Total	Dalit	Janajati	Brahaman	Chhrtri
1	Surya Bahadur Bista	VICCC Miging	Chairperson	1						1
2	Jit Bahadur Gharti	VICCC Miging	Sec.	1		1			1	
3	Kamal Mahara	VICCC Miging	Member	1		1				1
4	Balaram Phokrel	VICCC Miging	Member	1		1			1	
5	Kalpana Bista	VICCC Miging	Member		1	1				1
6	Phageshwar Sharma	VICCC Miging	Member	1		1			1	
7	Tek Bahadur Mahara	VICCC Miging	Member	1		1				1
8	Khim Bahadur Mahara	VICCC Miging	Member	1		1				1
9	Raj Bahadur Mahara	VICCC Miging	Member	1		1				1
10	Dundiram Mahara	VICCC Miging	Member	1		1				1
11	RegamI Mahara	VICCC Miging	Member		1	1				1
12	Tara Mahara	VICCC Miging	Member	1		1				1
13	Homa Mahara	VICCC Miging	Member	1		1				1
Total				11	2	12			3	10

Meeting Vanue: Miging VDC

Meeting Date: 2067/1/12

Meeting No: 7

SN	Name of Paticipants	Address	Status	M	F	Total	Dalit	Janajati	Brahaman	Chhrtri
1	Surya Bahadur Bista	VICCC Miging	Chairperson	1						1
2	Jit Bahadur Gharti	VICCC Miging	Sec.	1		1				1
3	Kamal Mahara	VICCC Miging	Member	1		1				1
4	Balaram Phokrel	VICCC Miging	Member	1		1			1	
5	Kalpana Bista	VICCC Miging	Member		1	1				1
6	Phageshwar Sharma	VICCC Miging	Member	1		1			1	
7	Tek Bahadur Mahara	VICCC Miging	Member	1		1				1
8	Khim Bahadur Mahara	VICCC Miging	Member	1		1				1
9	Raj Bahadur Mahara	VICCC Miging	Member	1		1				1
10	Dundiram Mahara	VICCC Miging	Member	1		1				1
11	RegamI Mahara	VICCC Miging	Member		1	1				1
12	Tara Mahara	VICCC Miging	Member	1		1				1
13	Homa Mahara	VICCC Miging	Member	1		1				1
Total				11	2	12			2	11

पुनर्वास योजना: मिफिङ्ग रुनिबाङ्ग - गाम सडक उप-आयोजना, रोल्पा
कार्यकारी सारांश

पृष्ठभूमि

१. नेपाल सरकारको त्रि-वर्षीय योजना अन्तर्गत लामो द्रन्दले गर्दा क्षति भएका ग्रामीण पूर्वाधारहरूको पुनर्निर्माण र पुनर्स्थापनाको कार्यको लागि एशियाली विकास बैंक, स्विस् सरकार (SDC), ब्रिटिस सरकार (DFID) तथा ओपेक फण्ड (OFID) को आर्थिक सहयोगमा ग्रामीण पुनर्निर्माण तथा पुनर्स्थापना आयोजना नेपालको विस जिल्लाहरूमा संचालन भईरहेको छ। डडेल्धुरा जिल्लाको ग्रामीण सडकको सुधार तथा स्तरोन्नती गर्न प्रस्तावित बागबजार-बगरकोट सडक ग्रामीण पुनर्निर्माण तथा पुनर्स्थापना आयोजना कार्यक्रम अन्तर्गत संचालन गर्न लागिएको एक उप-आयोजना हो। प्रस्तावित उप-आयोजना अन्तर्गत ३६.०८ कि.मी. लामो कच्ची सडक निर्माण गर्न प्रस्ताव गरिएको छ।

प्रस्तावक

२. प्रस्तावित सडक उप-आयोजनाको पुनर्वास योजनाको तयार तथा प्रस्तावक जिल्ला विकास समिति र जिल्ला प्राविधिक कार्यालय/जिल्ला आयोजना कार्यालय, रोल्पा रहेको छ।

पुनर्वास योजना अध्ययनको उद्देश्य

३. पुनर्वास योजना अध्ययनको मुख्य उद्देश्य प्रस्तावित उप-आयोजना निर्माण तथा संचालनको लागि अधिग्रहण भित्र पर्ने जग्गा, घर, टहरा, फलफूल बोटविरुवा लगायत आयोजनाबाट प्रभावित हुने व्यक्तिहरूको भौतिक, सामाजिक, आर्थिक तथा सांस्कृतिक रूपमा पर्न सक्ने प्रभावहरू पत्ता लगाई अस्वेच्छिक पुनर्वास योजनालाई न्यूनिकरण गर्नु र सकारात्मक प्रभाव बढाउने उपायहरू बारे सुझाव दिनु, पुनर्वास योजना बनाई कार्यान्वयन गराउनु तथा प्रस्तावित सडक आयोजनाको लागि छोटो पुनर्वास योजना भए पुग्छ भन्ने कुराको यकिन गर्नु हो।

प्रस्तावको सान्दर्भिकता

४. प्रस्तावित सडकले रोल्पा जिल्लाको मिफिङ्ग, बडाचौर, गुम्मचाल, हारजाङ्ग, सिउरी र गाम गा. वि. स. का बासिन्दाहरूको सदरमुकाम संग र लिबाङ्ग-भालुवाङ्ग सडकमार्ग सँगको पहुँच वढाउनेछ, भने स्थानीय स्तरमा उत्पादन हुने तरकारी, दुध तथा कफि लाई बजार सँग जोडी आय आर्जनमा अभिवृद्धि गर्नेछ। यसका अलावा पुनर्वासको दृष्टिले नकारात्मक असरहरू नपर्ने र प्रभावित व्यक्तिहरूको जिविकोपार्जनमा समेत नकारात्मक असर नपर्ने हुनाले प्रस्तावित सडक आयोजनाको सान्दर्भिकता देखिन्छ।

अध्ययन प्रकृया

५. ९ नोभेम्बर, २००९ मा फिल्ड सर्वेक्षणबाट लिइएको तथ्याङ्क तथा अन्य उपलब्ध तथ्याङ्कहरूको साथै सामाजिक तथा प्राविधिक टोलीबाट पुनर्वास कार्यको सर्भेक्षणको सिलासिलामा संकलन गरेका तथ्याङ्कहरू केलाएर पुनर्वास योजना तयार गरिएको छ। यो पुनर्वास योजना जग्गा प्राप्ती ऐन २०३४ लाई आधार मानी एसियाली विकास बैङ्कको अस्वेच्छिक पुनर्वास नीति १९९५ अनुरूप बनाइएको हो। यसका अतिरिक्त नेपालको अन्तरिम संविधान २०६३, भूमिसुधार ऐन २०२१, जग्गा मालपोत ऐन २०३४, सार्वजनिक सडक ऐन २०३१, गुठी संस्थान ऐन २०३३ तथा अन्य पुनर्वास सम्बन्धि राष्ट्रिय कानून, नीति र नियमावलीहरूलाई पनि ध्यानमा राखी यो पुनर्वास योजना तयार गरिएको छ।

आयोजनाको विवरण

६. यसको कूल लम्बाइ ३८.०८ कि.मि. छ। यस आयोजना मिफिङ्ग गा. वि. स. को रुनिबाङ्ग बजार बाट सुरु भई गाम गा. वि. स. को ठुलो गाम गाउँमा पुगेर अन्त्य हुन्छ। यो सडक आयोजना अन्तर्गत बाह्रै महिना चल्ने ५ मिटर चौडाई भएको सडक निर्माण गरिने छ भने यस सडकको अधिकार क्षेत्र (ROW) १० मिटर कायम गरिएको छ। ग्रामीण सडकको मापदण्ड अनुरूप यो आयोजनालाई 'क' वर्गमा वर्गीकरण गरिएको छ।

विद्यमान पुनर्वास स्थिति

७. सडकको अधिकार क्षेत्र (ROW) १० मिटर को आधारमा यस सडक उपआयोजना निर्माण कार्यको लागि ११.४५ हेक्टर निजी जग्गा र २४.६३ हेक्टर सार्वजनिक जग्गा अधिग्रहण गर्नुपर्ने हुन्छ जसले गर्दा वार्षिक कृषि उत्पादनमा असर पुग्नेछ। ७८ घरधुरीका ७९१ रुखविरुवा, ५४ सामुदायिक बनका १५०८ रुखविरुवा, २९५ घरधुरीको ४१४ किता जग्गा, ८ वटा घर, १ सौचालय समेतलाई क्षति पुग्ने देखिन्छ। सडक निर्माण कार्यको क्रममा श्रमिकहरू तथा स्थानीय जनताको स्वास्थ्यमा असर पर्ने अथवा अप्रिय दुर्घटनाहरू घट्न सक्ने सम्भावना रहन्छ भने सडकको सुधार संगै बस्ती र बजारको अव्यवस्थित विस्तार हुने सम्भावना देखिन सक्छ।

८. यस आयोजना क्षेत्रभित्र पर्ने प्रभावित घरधुरीहरूको सामाजिक, आर्थिक सर्भेक्षण तथा प्रभावित सम्पत्तिको क्षति विश्लेषण गरि उनीहरूको सामाजिक आर्थिक अवस्था र क्षतिको बारेमा तथ्याङ्क संकलन गरिएको छ। किता नापी सर्भेक्षणले देखाए अनुसार यस आयोजनाले जम्मा १०५ घरधुरीका २०५ व्यक्तिगत प्लटहरू प्रभावित भएको देखिन्छ जसमा २० घरधुरीका व्यक्तिगत ५९ वटा रुखविरुवा, १९ वटा घर संरचना, १ धारा सहित २०० मीटर पाईप समेत अधिग्रहण भित्र पर्ने देखिन्छ।

९. सर्भेक्षणको क्रममा जम्मा २९५ प्रभावित पुँवार मध्ये २५३ परिवारको मात्र सामाजिक, आर्थिक सर्भेक्षण गरिएको थियो। सर्भेक्षण गरिएका मध्ये २ घरधुरी ब्राम्हण, ९० क्षेत्री, ४७ दलित, ११४ जनजाति र ४ घर महिला घरमूल भएको पाईएको छ। आयोजना प्रभावित घरधुरीहरूको आयका विभिन्न स्रोतहरूको विश्लेषण गर्दा कृषि उत्पादनबाट भन्दा गैरकृषिका स्रोतबाट बढी आम्दानी हुने गरेको पाईएको

देखिन्छ । यो सडक निर्माणका लागि जग्गा अधिग्रहण गरे वापत प्रभावित घरधुरीको कृषिजन्य उत्पादनमा केही कमी हुने अनुमान गरिएपनि सो जग्गा उब्जाउ नभएकाले कृषिजन्य उत्पादनमा खासै कमी हुने देखिदैन भने गैरकृषिका स्रोतमा कुनै नोक्सानी बेहोर्नु पर्ने छैन । सम्पूर्ण घरधुरीले जग्गा गुमाए पनि बाटो बनेपछीका विभिन्न फाईदा जस्तै सडक बनेपछि जग्गाको मूल्य बढ्ने तथा आयोजना अन्तर्गतका क्षतीलाई आय आर्जन तालिम तथा अन्य सहयोगबाट पूर्ती हुने अपेक्षा राखिएको छ ।

१०. प्रभावित घरधुरीहरुको सामाजिक, आर्थिक सर्भेक्षण तथा प्रभावित सम्पत्तिको क्षति विश्लेषण गर्दा सबै घरधुरी जिल्लाको गरीबीको रेखाभन्दा माथि रहेका पाईएको छ । सो अनुरूप यस आयोजनाले २० प्रतिशत भन्दा कम जग्गा गुमाउने तथा निरपेक्ष गरिवीको रेखाभन्दा माथि रहेका घरधुरीबाट मात्र आयोजना निर्माणको लागी स्वेच्छिक जग्गादान स्वीकारेको छ । यस आयोजनामा २०५ घरधुरीका ३५७ प्लट पर्ने घरधुरीले क्षतिपूर्ति रहित सडकको लागि चाहिने जग्गा उपलब्ध गर्न सहमति प्रदान गरेकाछन् । ९० घरधुरीको घरमूलि जिविकोपार्जनको लागि जिल्ला बाहिर रहेकोले उनिहरुसंग सहमति प्राप्त गर्न बाँकि रहेको छ । बाँकि रहेका घरधुरीको क्षतिको विवरण अनुसार प्रचलित दरभाउमा मुआब्जा निर्धारण समिति मार्फत मुआब्जा निर्धारण गरिसकिएको छ ।

सुरक्षाका उपायहरु

११. उप-आयोजनाबाट तत्कालै हुने लाभमा स्थानीय स्तरमा रोजगारीको सिर्जना हुनेछ । आयोजना संचालनको लागी प्रभावित घरपरिवारका १ सदस्यले कमिमा ९० मानव-दिन बराबरको दक्ष/अदक्ष श्रमशक्तीले रोजगारी प्राप्त गर्नेछ । आयोजना संग सम्बन्धित कार्यमा (रोजगारीमा) गरीब, महिला तथा पिछडिएका स्थानीय जनताले प्राथमिकता पाउनेछन् । यस चरणमा हुने अन्य लाभहरुमा बन्द व्यापारको बृद्धि, उप-आयोजनाले प्रदान गरेको शीपमुलक तथा जनचेतनामुलक तालिम तथा उप-आयोजना निर्माण कार्यमा सहभागी भई स्थानीय जनताको शीप बृद्धि हुने अवसर पर्दछन् ।

१२. यस उप-आयोजनालाई एसियाली विकास बैङ्कको अस्वेच्छिक पुर्नवास नीति १९९५ अनुरूप वनाउनका लागी सकारात्मक प्रभावलाई बढावा गर्ने तथा नकारात्मक प्रभावहरुलाई नियन्त्रण या न्युनिकरण गर्ने थुप्रै उपायहरु यस पुर्नवास योजना प्रस्तावित गरिएको छ । जनताले राजी खुशीले वाटोको लागी दिएको वाहेक आयोजनाले गरीबीको रेखामुनि परेका परिवारहरुको अधिग्रहण गर्ने सबै जग्गाको प्रचलित मूल्य अनुसार क्षतिपूर्ति दिईनेछ । उप-आयोजनाले प्रभावित जनतालाई निर्माण कार्यमा रोजगारीमा तथा शीपमुलक तालिममा प्रथमिकता दिनेछ ।

१३. जग्गा अधिग्रहण सम्बन्धी उजुरी, गुनासो वा विवाद सुन्न तथा सो को उचित समाधान गर्न जिल्ला तहमा गुनासो निदान समिति (GRC) तथा गाउँ तहमा यसको एउटा उपसमिति गठन गरिएको छ । यस उपसमितिमा ३ जना गाउँस्तरीय पूर्वाधार निर्माण समन्वय समिति (VICCC) बाट र २ जना प्रभावित घरधुरी बाट गरी ५ जना भएको गुनासो निदान समिति बनाइएको छ । समितिको सुझावको आधारमा अस्वेच्छिक पुनर्वास योजनालाई न्युनिकरण गरिएकोछ ।

१४. प्रमूख जिल्ला अधिकारीको अध्यक्षतामा मुआब्जा निर्धारण समितिको गठन गरिएको छ । यस समितिले आयोजना प्रभावितहरुलाई क्षतिपूर्ति वापत दिइने रकमलाई पनि अनुमोदन गरेकोछ । क्षतिपूर्ति, लगत कट्टा, सीप विकास तालीम तथा अन्य विभिन्न शीर्षक गरी जम्मा रु. ६४८६४३६.५११- को पुनर्वास बजेटको प्रस्ताव गरिएकोछ । यसको साथै आयोजनाले संचालन गर्ने जीवन उपयोगी सीप,तालीमद्वारा प्रभावित परिवारको आय तथा क्षमतामा सुधार गरिने छ ।

१५. यो आयोजनाको केन्द्रिय तहमा आयोजना समन्वय एकाई (PCU) रहेकोछ जसलाई केन्द्रिय कार्यान्वयन सहयोग परामर्शदाता (CISC) ले कार्यक्रमको कार्यान्वयनमा सहयोग पुऱ्याईरहेकोछ भने जिल्लामा जिल्ला आयोजना कार्यालय (DPO) लाई जिल्ला कार्यान्वयन सहयोग टोली (DIST) ले प्राविधिक सहयोग गर्दछ । सडक आयोजनालाई गाउँ तहमा गाउँ स्तरीय पूर्वाधार निर्माण समन्वय समितिले योजना कार्यान्वयन गर्नमा सहयोग पुऱ्याउँदछ ।

१६. यो सडक आयोजना कार्यान्वयन र आन्तरिक अनुगमन गर्ने काम जिल्ला आयोजना कार्यालय (DPO) को हुनेछ । पुनर्वास योजनाको कार्यान्वयन सम्पन्न भएको रुजु गर्ने काम केन्द्रिय कार्यान्वयन सहयोग परामर्शदाता (CISC) का पुनर्वास विज्ञबाट सम्पन्न भई सो को प्रतिवेदन सहित आयोजना निर्माणकार्य शुरु गर्न आयोजना समन्वय एकाई (PCU) बाट एसियाली विकास बैङ्कमा प्रस्तावना पठाए पछि मात्र निर्माण कार्य सुरु हुनेछ ।

निष्कर्ष

१७. पुनर्वास योजना अन्तर्गत उल्लेख गरिएको उपायहरुको कार्यान्वयन गरिएमा यस आयोजनाको कार्यान्वयनले आयोजना क्षेत्रका प्रभावित परिवारलाई सामाजिक, आर्थिक तथा जिविकोपार्जनमा उल्लेखनीय सकारात्मक प्रभाव पर्ने देखिन्छ ।

पुनर्वास प्रारूप/खाका (Resettlement Framework)

ग्रामीण पुनर्निर्माण तथा पुनर्स्थापना विकास कार्यक्रम

१. ग्रामीण पुनर्निर्माण तथा पुनर्स्थापना विकास कार्यक्रम अन्तर्गत सञ्चालन हुने आयोजनाहरूको छनौट, आयोजना प्रभावित समुदायको सामाजिक आर्थिक विश्लेषण, प्रभावित जग्गा तथा अन्य सम्पत्तिहरूको अधिग्रहण, क्षतिपूर्ति तथा पुनर्वास योजनाको तर्जुमा गर्न नेपालको राष्ट्रिय कानून तथा एडीबीको अस्वैच्छिक पुनर्वास नीति (Invuntary Resettlement Policy) सँग समेत मेल खाने गरि यो पुनर्वास खाका तयार गरिएको हो ।

२. यस आयोजना अन्तर्गत सडक निर्माण तथा पुनर्स्थापना गर्दा अतिरिक्त संरचना आवश्यक पर्ने ठाउँमा बाहेक सामान्यतया सडकको सीमा क्षेत्र १० मिटरको हुनेछ । निजी जग्गामा रहेको व्यक्तिगत रुखविरुवा र संरचनाहरू समेत अधिग्रहणको दायरामा पर्न आउने भए पनि ग्रामीण सडक निर्माण गर्दा कम मात्र घर संरचना हटाउनु पर्ने र जनसंख्याको विस्थापन पनि कमै हुने अपेक्षा गरिएको छ ।

३. आयोजनाको कार्यान्वयनका क्रममा प्रयोगमा आउन सक्ने राष्ट्रिय कानून तथा दातृ संस्थाका नीतिहरू यस प्रकार छन् ।

नेपालको अन्तरिम संविधान २०६३,

जग्गा अधिग्रहण/प्राप्ति ऐन २०३४,

भूमिसुधार ऐन २०२९,

जग्गा मालपोत ऐन २०३४,

सार्वजनिक सडक ऐन २०३१ ,

गुठी संस्थान ऐन २०३३, र

एसियाली विकास बैंकको अस्वैच्छिक पुनर्वास नीति, १९९५

४. **पुनर्वास संरचनाको/प्रारूपको उद्देश्यहरू:** सम्भव भएसम्म जग्गा अधिग्रहण र अस्वैच्छिक पुनर्वास कार्यलाई निषेध गरीनेछ, र त्यसो गर्न असम्भव भएको अवस्थामा न्यून गरिनेछ । जग्गा अधिग्रहण तथा पुनर्वास गर्नुपर्दा प्रभावित परिवारलाई सहयोगको सुनिश्चितता गरिनेछ ता कि आयोजनाको कारणले उनीहरूको जीवनस्तर पहिलेको स्थितिभन्दा नभरोस् । यस आयोजनाको पुनर्वास सम्बन्धी नीतिगत बुँदाहरू निम्नानुसार छन् :

- (अ) आयोजनाको तयारी गर्दा नै सावधानीपूर्वक सडकको ढाँचा तयार गरी जग्गा अधिग्रहण तथा अस्वैच्छिक पुनर्वासको असरलाई निषेध गर्ने वा न्यून गर्ने ।
- (आ) जग्गा अधिग्रहण र पुनर्वास रोक्न सम्भव नभएको अवस्थामा प्रभावित व्यक्तिलाई नोक्सान भए बराबरको क्षतिपूर्ति मूल्यमा उपलब्ध गराउने ताकि उनीहरूको अवस्था आयोजना नहुँदा जस्तो थियो त्यस्तै रहोस् ।
- (इ) प्रभावित परिवारलाई जग्गा दान गर्नको लागि कुनै पनि किसिमको दबाव नदिने । स्वैच्छिक रूपले जग्गा दान दिनको लागि प्रशस्त मात्रामा सुरक्षात्मक उपायहरू अवलम्बन गरिनेछ ।
- (ई) आयोजना तयार एवं कार्यान्वयन गर्दा खास गरी जग्गा अधिग्रहण र क्षतिपूर्तिका विकल्पहरूमा प्रभावित परिवारहरूलाई पूर्णरूपमा जानकारी दिने तथा उनीहरूसँग परामर्श गरिने छ ।
- (उ) घर, संरचना, रुख, विरुवा बालिनालीहरूको क्षतिपूर्तिको लागि कानुनी स्वामित्व नभएकोलाई अडचन बनाईने छैन । विशेषरूपले जोखिममा परेको समूहलाई खास ध्यान दिइनेछ र उनीहरूको सामूहिक आवश्यकता अनुसार सहयोग उपलब्ध गराई सामाजिक-आर्थिक स्तर सुधार गर्ने प्रयास गरिनेछ ।

(ऊ) जग्गाको क्षतिपूर्ति र पुनर्वास सहयोगलाई निर्माण कार्य अगावै सम्पन्न गरिनेछ, अन्य पुनर्स्थापना सम्बन्धि गतिविधिहरू भने आयोजना निर्माण अवधिभरी पनि संचालन गर्न सकिनेछ ।

(ए) जग्गा अधिग्रहण र पुनर्वास कार्यलाई पनि आयोजनाकै भागको रूपमा लिइनेछ, र पुनर्स्थापना गर्दा लागत खर्च यसै परियोजनाको कोषबाट व्यवहार बहन गरिनेछ ।

५. आयोजना छनौट एवं कार्यान्वयन समुदायमार्फत् सञ्चालित हुनेछ जस अन्तर्गत समुदायलाई योजनामाथि नियन्त्रण र कार्यान्वयनको अधिकार प्रत्यायोजन गरिनेछ । शिक्षा, स्वास्थ्य, बजारको सहज पहुँच लगायत अन्य सार्वजनिक सुविधाहरू बढ्ने खालका समुदायलाई प्रत्यक्ष फाइदा पुऱ्याउने खालका आयोजनाको छनौटलाई प्राथमिकता दिइनेछ । समुदायलाई प्रत्यक्ष फाइदा पुऱ्याउने खालका ग्रामीण सडक निर्माण तथा सुधारकालागि बहुसंख्यक व्यक्तिहरू जग्गा दान दिन इच्छुक हुन्छन् भने परियोजनाले पनि केही हदसम्म जग्गादान सम्बन्धी नेपालको परम्परालाई निरन्तरता दिनेछ । यद्यपि जग्गादानलाई स्वैच्छिक बनाइ जग्गा दान गर्ने प्रभावित परिवारको उठीबास हुन नदिन पर्याप्त प्रक्रिया तथा सुरक्षात्मक उपायहरू पुनर्वास योजनामा समावेश गरिनेछ । जुन निम्नानुसार छन् :

- (क) पुनर्वासको नकारात्मक असर रोक्न वा न्यून गर्नको लागि सडक आयोजनाको छनौट तथा सुहाँउदो डिजाईन तयार गर्नका लागि प्रभावित परिवारहरू र समुदायहरूसँग पूर्ण रूपले परामर्श गरिनेछ,
- (ख) प्रभावित घरपरिवारलाई आयोजनाका कारणले उनिहरूको कुनैपनि सम्पत्तिको क्षति भएबापतको उचित क्षतिपूर्ति पाउने अधिकारको बारेमा सूचित गराइनेछ, र जग्गा दानलाई अन्तिम विकल्पको रूपमा स्वीकारिने छ ।
- (ग) कसैलाई पनि जग्गा दानको लागि दबाव दिइने छैन र जिल्ला आयोजना कार्यालयले तयार पारेको जग्गा दानको प्रस्तावलाई प्रभावित घरपरिवारले अस्वीकार गर्न पनि सक्नेछन् ।
- (घ) प्रभावित घरपरिवारलाई आयोजनाले प्रत्यक्ष फाइदा पुऱ्याउने भई उनिहरू क्षतिपूर्तिको अधिकारबारे सूचित भइसके पश्चात् स्वैच्छिक जग्गा दान गर्न तयार भएको अवस्थामा परियोजनाले उनिहरूको सामाजिक तथा आर्थिक अवस्थाको विश्लेषण गरी जग्गा दान पश्चात् गरीबीको रेखामुनि नपर्ने घरपरिवारबाट मात्र स्वैच्छिक जग्गा दान लिन सक्नेछ । यस्तो जग्गा दान यस आयोजनाको हकमा कूल जग्गाको २० % सम्म मात्र स्वीकार गर्न सकिनेछ ।
- (ङ) कुनै पनि स्वैच्छिक जग्गादान (माथि उल्लेखित प्रक्रियाहरू पूरा गरे पश्चात्) लाई कुनै तेस्रो स्वतन्त्र पक्षको रोहवरमा बिना दबाव दिएको भनी लिखित रूपमा प्रमाणित गरी अभिलेख राखिएको हुनुपर्नेछ ।
- (च) स्वैच्छिक दानलाई जग्गा र सामान्य सम्पत्तिमा मात्र सीमित राखिएकोछ । घर तथा महत्वपूर्ण सम्पत्तिको क्षतिपूर्ति दिइनेछ ।
- (छ) सडक आयोजनाको प्रत्येक गाविस तहमा गुनासो निदान समिति गठन गरिनेछ, र जो प्रभावित व्यक्ति जग्गा दानमा असन्तुष्ट हुन्छ उसले विमतीका साथ निवेदन सुनुवाइका लागि पेश गर्न सक्नेछ । यदि विवाद समाधान समितिले माथिको प्रावधान समेटिएको नपाएका प्रभावित परिवारलाई जग्गादानबाट निरपेक्ष राख्न सक्दछ ।

६. स्वैच्छिक जग्गादान बाहेकका जग्गा वा अन्य सम्पत्ति अधिग्रहणका लागि हालको मूल्य बराबर क्षतिपूर्ति दिइनेछ, र प्रभावित परिवारहरूलाई अन्य सहयोग समेत उपलब्ध गराइनेछ, ताकि आयोजना नरहेको अवस्थामा पनि उनीहरूको आर्थिक एवं सामाजिक अवस्था सक्षम रहिरहोस् । प्रभावित परिवारको सम्पत्तिको क्षति भए बापत जग्गाको आधिकारिक स्वामित्वको कानुनी अभावलाई आधार बनाई क्षतिपूर्ति उपलब्ध गराउन बाधा मानिने छैन ।

विशेष गरेर महिला घरमुली भएको घरधुरी र अन्य जोखिममा परेको समूहको जीवनस्तर उकास्न विशेष किसिमले ध्यान पुऱ्याइनेछ । स्वामित्वको लागि घरधुरी सर्वेक्षणलाई अन्तिम मिति मानिनेछ र प्रभावित सम्पत्तिको मालिक पनि अन्तिम मितिको आधारमा प्रभावित परिवारलाई मानिनेछ । आयोजनाको हकद्वैया सम्बन्धि प्रावधानलाई तल तालिकामा हेर्नुहोस् ।

तालिका नं. १. आयोजनामा स्वामित्व (हकदैया) सम्बन्धी नीति / ढाँचाको प्रारूप

क्षतिको प्रकार	गतिविधि	हकदैयाको आधार	हकदैया सम्बन्धी नीति
१. निजी, मोहियानी तथा गुठी जग्गाको अधिग्रहण	निर्धारित अन्तिम मितिको अभिलेखमा उल्लेख भए अनुसार जग्गा धनीबाट प्राप्त गर्नु पर्ने सम्पूर्ण वा आंशिक जग्गा	- जग्गावाला/धनी (कानूनी स्वामित्व भएको) - मोहि	<ul style="list-style-type: none"> ● जग्गाको आकार र श्रेणी अनुसार समान जग्गा वा जग्गाको मूल्य बराबर नगद क्षतिपूर्ति दिइने । ● यदि जोखिममा परेको/निम्सरो समूहको हकमा भए क्षति भएको जग्गाको सट्टामा अर्को स्थानमा जग्गा नै उपलब्ध गराउने कार्यलाई प्राथमिकता दिइनेछ । ● क्षति वापतको कुनै पनि सम्पत्तिको नामसारी, दर्ता वा जरिवाना वापत लाग्ने शुल्क आयोजनाले थप तिर्नेछ । ● दर्ता भएको मोहीले जग्गाको ५० प्रतिशत मूल्य पाउने छ । ● क्षति वापतको नयाँ जग्गा किन्दा दुवै पति वा पत्तिको नाममा दर्ता गर्नु पर्ने छ (यदि जग्गाको सट्टा जग्गा नै उपलब्ध गराउनु पर्ने भए) । ● जग्गा अधिग्रहणका कारणले बाँकी रहेको जग्गा पनि उपयोगमा आउन नसक्ने भए प्रभावित व्यक्तिलाई उपयोगहिन बाँकि जग्गा छोड्न वैकल्पिक सुविद्या हुनेछ र यस्तोमा सम्पूर्ण कित्ता गुमाउनेले पाउने सुविद्या प्राप्त गर्न सक्नेछ । उक्त जग्गा बराबरको पनि क्षतिपूर्ति पाउनुपर्छ । ● जग्गाको स्वामित्व नभएका व्यक्तिले बालीको क्षतिपूर्ति र एक वर्षको बालिको क्षतिपूर्ति रकम पाउने छ र यदि गाउँमा जैलानी वा सार्वजनिक जग्गा भए त्यसको सट्टा खेती गर्न अर्को जग्गा उपलब्ध गराउनुपर्छ । ● कुनै पनि मोहियानी सम्झौता वापत तिरेको अग्रिम रकमलाई या त जग्गा धनीसँगको सम्झौता अनुसार वा आयोजना कार्यालयबाट सोधभर्ना गरिनेछ ।
२. सिमित समयको लागि जग्गाको अस्थायी नोक्सान भएमा	आयोजनाले अस्थायी रूपमा लिएको जग्गा ।	- जग्गावाला । - मोही ।	<ul style="list-style-type: none"> ● आम्दानी, सम्पत्तिको क्षति, बाली र रुख बिरुवाको खुद नोक्सान भएकोमा, नोक्सान भए बराबरको सट्टा मूल्यमा क्षतिपूर्ति हुने । ● यदि आयोजना ठेकेदार मार्फत कार्यान्वयन हुने भए, आयोजना क्षेत्रमा कामको शुरुवात हुनु अगाडि नै प्रभावित व्यक्ति र करारमा लिने व्यक्तिको बीच सम्झौता हुने ।
३. आवासीय, व्यापारिक र अन्य संरचनाहरूको क्षति	आयोजनाबाट प्रभावित संरचना, भवनहरू लगायत वस्तु गोठ पर्खालहरू, चर्पीहरू इत्यादि ।	- जग्गावाला । - मोही । - स्वामित्व नभएका (जबर्जस्ती अनधिकृत बसोबास गरेका	<ul style="list-style-type: none"> ● प्रभावित घर संरचनाको पूरा वा आंशिक भागको क्षतिपूर्ति दिँदा त्यस मूल्य तथा भत्काउँदा निस्केको सामग्रीको लागत मूल्यमा नगदाई सट्टा मूल्यमा क्षतिपूर्ति उपलब्ध गराइने । ● पुनर्वास योजनामा व्यवस्था गरिए अनुसार आवासीय तथा व्यापारिक भवनहरूको लागि वास्तविक मूल्य समेट्ने गरी विस्थापन एवं यातायात खर्च पनि दिइने ।

		तथा सुकुम्बासी) ।	<ul style="list-style-type: none"> लामो समयसम्म भाडामा लिएर बसेको अवस्था र प्रभावित घरसंरचनाबाट भाडामा बसेको परिवार स्थानान्तरण हुनु परेमा ३ महिनासम्मको अर्को घरमा बस्ने भाडा उपलब्ध गराइने ।
४. सामुदायिक संरचनाहरू /स्रोतहरूको क्षति भएमा	आयोजनाबाट प्रभावित सामुदायिक सुविधाहरू (जस्तै, आयोजनाबाट प्रभावित सिंचाई, खानेपानी आदी) ।	सुविधाहरूको प्रयोगकर्ताको समूह तथा समुदाय	<ul style="list-style-type: none"> पहिलेको अवस्थामा वा त्यो भन्दा स्तरीय स्तरमा आयोजनाले सामुदायिक सुविधाहरू पुनर्निर्माण गर्ने, वा पुनर्निर्माण गर्दा निर्माण सामग्रीको त्‍यस कठौलाई मूल्यमा नघटाई सट्टा मूल्यमा नगद क्षतिपूर्ति दिइने ।
५. रुखबिरुवा तथा बालीनालीको क्षतिपूर्ति	(क) प्रभावित जग्गाको फलफूलका रुखहरू	प्रभावित जग्गाको फलफूलका रुखहरूको धनी	<ul style="list-style-type: none"> उत्पादनको वार्षिक मूल्यको आधारमा र कृषि विभागको प्रचलित नर्मस अनुसार निकालिएको हिसाबका आधारमा नगदमा क्षतिपूर्ति दिइने । पुनर्वास योजनाले कृषि विभागको नर्मस, र तरिकाहरू पर्याप्त भए नभएको तथा नियमित रूपले परिमार्जित भए नभएको सुनिश्चित गर्नेछ ।
	(ख) प्रभावित जग्गाको काठयोग्य रुखहरू तथा घाँसका रुखहरू	प्रभावित जग्गाको काठयोग्य रुख तथा घाँसहरूको धनी	<ul style="list-style-type: none"> उत्पादनको हिसाबको आधारमा र वन तथा भू-संरक्षण मन्त्रालयले निर्णय गरेको नर्मस अनुसार गरिएको हिसाबका आधारमा नगद क्षतिपूर्ति दिइने ।
	(ग) प्रभावित बाली	प्रभावित बालीको धनी तथा अधियावाला ।	<ul style="list-style-type: none"> एक वर्षको उक्त उत्पादनको स्थानीय बजारमा चलेको भाउको आधारमा र जिल्ला कृषि विकास कार्यालयको नर्मस अनुसार गरिएको हिसाबका आधारमा नगदमा क्षतिपूर्ति दिइने । अधियावालाको हकमा क्षति भएको बालीको ५० प्रतिशत नगद क्षतिपूर्ति सो प्रभावित जग्गाको अधियावालालाई दिइने ।
६. आर्थिक अवसरमा नोक्सान	जीविकोपार्जनको आधार गुम्नुको परिमाण स्वरूप आर्थिक अवसरको क्षति	सडक छेउछाउको प्रभावित व्यक्ति जसको भौतिक सम्पत्ति गुमेको नभएतापनि नकारात्मक रूपमा प्रभावित भएको छ ।	<ul style="list-style-type: none"> आयोजना निर्माण कार्यका लागि ज्यालादारी श्रमिकको रूपमा रोजगारीको लागि प्राथमिकता दिने । आर्थिक पुनर्बहालीको लागि सीपमूलक तालिम दिने । गरिवी निवारण तथा सामाजिक विकास कार्यक्रममा प्राथमिकता दिने ।
७. समय र यातायातको व्ययको क्षति ।	क्षतिपूर्तिको लागि निवेदन पेश गर्न र हकदावी गर्न आउँदा जाँदा लाग्ने खर्च तथा समयको क्षतिपूर्ति	सडक आयोजनाबाट प्रत्यक्ष प्रभावित सम्पूर्ण व्यक्तिहरू क्षतिपूर्तिका योग्य हुनेछ ।	<ul style="list-style-type: none"> कार्यालयको प्रक्रिया पूरा गर्न आउँदा जाँदा लाग्ने यातायात खर्च आयोजनाले प्रदान गर्ने क्षतिपूर्ति सम्बन्धित क्षेत्रमासँगै एकै दिन उपलब्ध गराउने ।

८. जग्गा दान	स्वैच्छिक दानमार्फत् जग्गा तथा अन्य सम्पत्तिको क्षति हुँदा ।	स्वैच्छिक दान स्वीकार गरिने अवस्थाहरु : - यदि प्रभावित व्यक्ति आयोजनाबाट लाभान्वित छ र पूर्ण रूपमा उसको अधिकारको बारेमा परामर्श गरिएको तथा सुचित भएको छ भने, - जग्गा दान पश्चात् गरिवीको रेखा मुनी पर्दैन भने, - भोगचलन गरिरहेको जग्गाको २० प्रतिशत सम्म मात्र जग्गा दान दिने भएमा, - कसैको डर, धाक, धम्की तथा दबावमा नपरी आफ्नो स्वैच्छाले राजीखुशी साथ तेस्रो पक्षको रोहवरमा लिखित सहमति गरेको भएमा ।	<ul style="list-style-type: none"> ● स्वैच्छिक जग्गादान दिनेलाई क्षतिपूर्ति उपलब्ध गराइने छैन तर घर तथा भौतिकसंरचनाको भने क्षतिपूर्ति उपलब्ध गराइने छ ● जिल्ला आयोजनाको कार्यालय र जग्गाबालाको आपसी समझदारीबाट जग्गाको स्वामित्व हस्तान्तरण गरिने छ । ● जग्गाको स्वामित्व हस्तान्तरणको निम्ति लाग्ने दस्तुर छुट गरिनेछ । ● प्रभावित व्यक्तिलाई आयोजनामा निर्माण कार्यका गर्नकालीन प्राथमिकता प्रदान गरिनेछ ।
९. अतिरिक्त सहयोग	९.१ आयोजनाको निर्माण कार्यमा ज्याला मजदुरीको रोजगारीमा प्राथमिकता	सम्पूर्ण प्रभावित व्यक्तिहरू	<ul style="list-style-type: none"> ● आयोजनाको निर्माण करारमा नै प्रभावित व्यक्तिलाई कार्यान्वयन अवधिमा ज्याला मजदुरीको लागि प्राथमिकता दिने कुरा समावेश गर्ने ● स्थानिय निकायको सम्झौतामा व्यवस्था भए अनुसार प्रभावित व्यक्तिलाई निर्माण पश्चात् गरिने सडक स्याहार-सम्भार कामदारको काम दिन प्राथमिकता दिने ।
	९.२ सीपमूलक तालिम तथा आय आर्जन	आयोजनाबाट प्रभावित जोखिम/गरिवीको रेखा मुनि परेका परिवारको १ जना सदस्यलाई आयआर्जन कार्यक्रममा सहभागी गराइने ।	<ul style="list-style-type: none"> ● सीपमूलक तालिम तथा आयआर्जन कार्यक्रमको लागि आयोजनाले सहयोग गर्नेछ । ● पुनर्वास योजनमा प्रभावित व्यक्तिहरूको लागि कस्तो सीपमूलक तालिम कार्यक्रमको आवश्यकता छ सो पत्ता लगाई समावेश गर्ने ।
	९.३ गरिवी निवारण/सामाजिक विकास कार्यक्रममा प्राथमिकता ।	सम्पूर्ण प्रभावित व्यक्तिहरू ।	<ul style="list-style-type: none"> ● आयोजनाले सञ्चालन गरेको वचत तथा ऋण कार्यक्रममा प्रभावित व्यक्तिहरूको सहभागितालाई प्राथमिकता दिने ● आयोजनाले सञ्चालन गरेको जीवनोपयोगी सीपहरू, आयमूलक कार्यक्रम तथा उद्यमका अवसरहरूमा प्रभावित परिवारहरूको सहभागितालाई प्राथमिकता दिने ।

७. यस आयोजना अन्तर्गत प्रभावित परीवारहरूमा आयोजनाबाट पर्ने सम्भावित असरहरूको प्रकार, क्षेत्र र प्रकृतिको आधारमा पुनर्वास योजनाको स्तर निर्धारण गरिनेछ । अस्वेच्छिक पुनर्वास छनौट विश्लेषण सूचीको आधारमा पुनर्वास योजनाको वर्गीकरण निम्नानुसार गरिने प्रावधान छ ।

(क) वर्ग 'क' (गम्भिर असर) - आयोजनाले २०० सय वा सो भन्दा बढी व्यक्तिहरूमा गम्भिर असर पारेको अवस्थामा पूर्ण पुनर्वास योजना (Full Resettlement Plan) को आवश्यकता पर्दछ ।

(यहाँ गम्भीर असर भन्नाले,

(क) भौतिक रूपले घरबाट विस्थापन भएमा, वा

(ख) १० प्रतिशत वा सोभन्दा बढी उत्पादन मूलक सम्पत्तिहरू नोक्सान भएकोलाई जनाउनेछ ।

)

(ख) वर्ग 'ख'- सीमित असर : त्यस्तो आयोजना जसमा २०० भन्दा कम व्यक्तिहरूलाई असर परेको हुन्छ । यस्तो अवस्थामा छोटो पुनर्वास योजना (Short Resettlement Plan) बनाइन्छ ।

(ग) वर्ग 'ग'- आयोजनाले अस्वेच्छिक पुनर्वासमा कुनै पनि नकारात्मक असर नपार्ने अपेक्षा गरिएकोले पुनर्वास योजनाको आवश्यकता नै पर्दैन । यस्तो अवस्थामा पुनर्वास विवरण प्रतिवेदन मात्र तयार गरिनेछ ।

८. **अस्वेच्छिक पुनर्वासको लागि सर्भेक्षण:** आयोजनाको संभावित असर, जग्गा तथा अन्य सम्पत्तिको अधिग्रहण, आयोजनाबाट प्रभावित परिवारहरूको सामाजिक आर्थिक अवस्था, जग्गा र सम्पत्तिको क्षतिपूर्तिको हकद्वैयाको लागि अन्तिम मिति निर्धारण जस्ता विषयहरूमा स्पष्ट जानकारी लिन विभिन्न सर्भेक्षणहरू संचालन गरिनेछ । खास गरी अस्वेच्छिक पुनर्वासको लागि विस्तृत सम्भाव्यता सर्भेक्षण गर्दा यि कुराहरू समेटिनेछन् : क) घरधूरी सूचीकरण र कित्ता नापी ख) प्रभावित घरधूरीहरूको जनसाङ्ख्यिक सामाजिक आर्थिक सर्भेक्षण तथा क्षतिको मूल्याङ्कन ।

९. **गुनासो निदान/विवाद समाधान संयन्त्र :** प्रत्येक पुनर्वास योजनामा गुनासो निदान गर्ने प्रक्रियाको बारेमा उल्लेख गरिन्छ । स्थानीय नेतृत्व र पदाधिकारीहरूसँग परामर्श गरि गुनासो निदान संयन्त्र निर्माण गरिनेछ । प्रत्येक आयोजनामा प्रभावित व्यक्तिहरूको सिकायत सुन्न र त्यसको उपयुक्त निकास दिनको लागि एउटा गुनासो निदान समिति गठन गरिनेछ । अन्य कानूनी अधिकारसँग सम्बन्धित विवादहरू बाहेकको यो समितिले जग्गा अधिग्रहणसँग सम्बन्धित सबैखाले गुनासो उपर पुनरावलोकन गर्नेछ । गुनासो दर्ता गरेको मितिबाट २ देखि ४ हप्ताभित्र परेको गुनासो उपर सुनुवाई गरिसकिनेछ ।

१०. प्रत्येक ग्रामीण पूर्वाधार निर्माण समन्वय समितिले (ग्रा.पू.नि.स.स/VICCC) गा.वि.स.स्तरीय एउटा गुनासो निदान उप-समिति गठन गर्नेछ जसमा ३ जना सदस्य ग्रा.पू.नि.स.स बाट र २ जना सदस्य प्रभावित व्यक्तिहरू मध्येबाट हुनेछन् जसको कार्य स्थानीय स्तरमा उठेका गुनासाहरू सुन्नु हुनेछ । ग्रा.पू.नि.स.स को सभापतिले नै यस समितिको पनि सभापतिको भूमिका निर्वाह गर्नेछन् । प्रभावित व्यक्तिले आफ्नो समस्या उप-समितिले पुर्‍याई शान्तिपूर्ण तवरले त्यसको समाधान गर्न सक्छन् । सामाजिक परिचालकहरूले जोखिममा परेका समूहका प्रभावित व्यक्तिहरूलाई सहायता पुर्‍याउन माध्यमको भूमिका निर्वाह गर्नेछन् । गुनासो निदान समितिका मुख्य कार्यहरू निम्नानुसार हुनेछ :

(क) प्रभावित व्यक्तिहरूलाई गुनासो दर्ता गर्न सहयोग पुर्‍याउनु ।

(ख) गुनासोको अभिलेख राख्नु, वर्गीकरण गर्नु र समाधानका लागि तिनीहरूको प्राथमिकीकरण गर्नु ।

(ग) प्रभावित व्यक्तिहरू र जिल्ला आयोजनाको कार्यालयका कर्मचारीसँग मिलेर गुनासोहरूको व्यवस्थापन वा समाधान गर्ने ।

(घ) पीडित पक्षहरूलाई निर्णय/समाधानको बारेमा जानकारी गराउने ।

(ङ) समाधान हुन नसकेका मुद्दाहरूलाई माथिल्लो निकायमा पठाउने ।

११. गुनासो समाधानका लागि पालना गरिने मुख्य चरणहरू निम्नानुसार छन् :

११.१ पहिलो चरण : प्रभावित परिवारले आफ्नो गुनासाहरु गाविस स्तरीय गुनासो निदान उप-समितिमा मौखिक वा लिखित रुपमा पेश गर्नेछन् । जग्गा दान, क्षतिपूर्ति लगायत कुनै पनि विषयका सम्बन्धन हुन नसकेका प्रभावित परिवारका गुनासाहरुलाई पहिलो चरणमा गुनासो निदान उप-समितिबाट १५ दिन भित्र समाधान गरिनेछ । गा.वि.स तहमा अनौपचारिक बैठकको माध्यमबाट सम्बन्धित पदाधिकारीहरुले प्रभावित परिवारसँग गुनासोको बारेमा छलफल गरि मुद्दाको छिनोफानो गर्नेछन् । यो छलफल प्रक्रियामा जिल्ला आयोजना संयोजक, स्थानीय जनप्रतिनिधि, जिल्ला कार्यान्वयन सहयोग एकाइका पुनर्वास विज्ञ तथा सामाजिक परिचालकहरु पनि सहभागी हुनेछन् ।

११.२ दोस्रो चरण : गा.वि.स तहको गुनासो निदान उपसमितिबाट १५ दिन भित्रमा सम्झदारी नबनेमा वा चित्त बुझ्दो निर्णयमा पुग्न नसकेका प्रभावित व्यक्तिले जिल्ला तहको गुनासो निदान समितिमा उजुर गर्न सक्नेछन् ।

११.३ तेस्रो चरण : जिल्ला तहको गुनासो निदान समितिबाट भएको सुनवाईप्रति चित्त नबुझेमा प्रभावित व्यक्तिले मुआब्जा निर्धारण समितिमा उजुर गर्न सक्नेछन् । गुनासो दायर गर्दा प्रभावित व्यक्तिले आफ्नो उजुरी सावित गर्न सहयोगी प्रमाणहरु समेत जुटाउनुपर्दछ । यसरी दर्ता भएको उजुरी उपर क्षतिपूर्ति निर्धारण समितिले १५ दिन भित्र निर्णय दिनु पर्दछ । मुआब्जा निर्धारण समितिको निर्णयबाट चित्त नबुझेमा वा उजुरीको ३५ दिन सम्म पनि समितिबाट कुनै सुनुवाई नभएमा प्रभावित व्यक्तिले अन्तिम उपायको रुपमा जिल्ला अदालतमा मुद्दा दायर गर्न सक्नेछन् ।

१२. मुआब्जा/क्षतिपूर्ति, स्थानान्तर र आयआर्जन : जग्गा प्राप्ति ऐन २०३४ अनुसार मुआब्जाको दर निर्धारण गर्न प्रत्येक जिल्लामा मुआब्जा निर्धारण समिति गठन गर्ने व्यवस्था छ । प्रभावित व्यक्तिहरुलाई कुनै पनि अस्वैच्छिक जग्गा अधिग्रहण गर्दा सोको सट्टा मूल्य बराबर मुआब्जा दिइनेछ । मुआब्जा निर्धारण समिति कार्यहरु निम्नानुसार छन् :

१. आयोजना कार्यान्वयनको कारणले भएको जग्गा तथा अरु सम्पत्तिको क्षतिको रुजु गर्ने
२. क्षति भएको सबै सम्पत्तिको मूल्य निर्धारण गर्ने
३. प्रभावित व्यक्तिहरूसँग बैठक संचालन गर्ने
४. क्षति भएको सबै सम्पत्तिको क्षतिपूर्ति वितरण गर्ने
५. कुनै गुनासो छ भने सुन्ने
६. पुनर्स्थापनाका उपायहरुको कार्यान्वयन गर्ने

१३. ग्रामीण पूर्वाधार पुनर्निर्माण आयोजनाको नीति तथा सिद्धान्तहरुको पालनालाई सुनिश्चित गर्न मुआब्जा निर्धारण समितिलाई जिल्ला कार्यान्वयन सहयोग टोलीका पुनर्वास विज्ञले सहयोग पु-याउनेछन् । जिल्ला आयोजना कार्यालयले (DPO/DIST) नोक्सान भएका सम्पत्तिहरुको क्षतिपूर्तिको दरलाई अन्तिम मूल्यांकन गरी क्षतिपूर्ति वितरणको लागि क्षतिपूर्ति निर्धारण समितिमा सिफारिश गर्दछ । प्रभावित परिवार जसको घरको क्षति भएको छ, उनीहरुलाई नोक्सान भए बापत दिइने क्षतिपूर्तिका अतिरिक्त घर सदा लाग्ने यातायात वा भाडा खर्च तथा विस्थापन भत्ता पनि उपलब्ध गराइनेछ । जोखिममा परेका समूहका प्रभावित व्यक्तिहरुलाई थप सहायता तथा भत्ता आदी स्वामित्व तालिका (Entitlement Matrix) मा उल्लेख भए अनुसार दिइनेछ ।

१४. प्रभावित व्यक्तिहरुलाई आयश्रोतको पुनर्वहाली हुनेखालका कार्यक्रमद्वारा सहायता पु-याइनेछ । गरिब र जोखिममा परेका समूहलाई विशेष ध्यान दिइनेछ । आयोजनाको निर्माण कार्यमा प्रभावित परिवारको एकजना ब्यस्कलाई आयोजनाले कम्तिमा ९० दिन बराबरको अदक्ष रोजगारी दिनेछ । प्रभावितहरुलाई आयोजनाको वचत तथा आयमूलक कार्यक्रममा संलग्न गराई आयोजनाबाट हुने फाइदालाई अत्यधिक बनाउन श्रमिकहरुलाई भुक्तानीको समयमा आफ्नो ज्यालाको २० प्रतिशत बचत गर्न प्रोत्साहित गरिनेछ । उनिहरुलाई आयोजनाको निर्माण कार्य सम्पन्न भएपछि सडक मर्मत सम्हार श्रमिकको रुपमा पनि प्राथमिकता दिइनेछ ।

१५. प्रभावित परिवारको जीविकोपार्जनको लागि आय पुनर्वहाली र अन्य विकासका स्रोतहरूमा पहुँच पु-
याइनेछ । प्रभावित व्यक्तिहरूमा भएको सीपहरू र प्राथमिकताको आधारमा आयमूलक स्रोतहरू र सीपको खोजी
गरिनेछ र त्यसलाई पुनर्वास योजनामा एउटा आयमूलक कार्यक्रमको पुनर्वहालीको विस्तृत प्याकेजको रूपमा
राखिनेछ ।

१६. **आयोजनाको संस्थागत व्यवस्थापन :** ग्रामीण पुनर्स्थापना तथा पुनर्निर्माण आयोजनाको व्यवस्थापकिय
कार्य गर्नको साथै समन्वय र सहजिकरण गर्नको लागि ग्रामीण भौतिक पूर्वाधार तथा कृषि सडक विभागमा
आयोजना समन्वय इकाईको स्थापना गरिएको छ । पुनर्वास सम्बन्धी कार्यहरूको समन्वय र सहजिकरण गर्ने सबै
जिम्मेवारी आयोजना समन्वय इकाई हो । पुनर्वास योजनाको तयारी तथा कार्यान्वयनमा एडिबिको अस्वेच्छिक
पुनर्वास नीति लागु भए नभएको सुनिश्चित गर्न जिल्ला स्तरमा जिल्ला विकास समिति /जिल्ला प्राविधिक
कार्यालयको अन्तर्गत जिल्ला आयोजना कार्यालय स्थापना गरिएको हुन्छ । जिल्ला आयोजना कार्यालयले प्रमुख
जिल्ला अधिकारी, जिल्ला नापी तथा मालपोत कार्यालय, जिल्ला कृषि विकास कार्यालय, जिल्ला वन कार्यालय,
जिल्ला भू संरक्षण कार्यालय, जिल्ला खानेपानी तथा सरसफाई कार्यालयसँग समन्वय गर्दछ । जिल्ला कार्यान्वयन
सहयोग टोलीले जिल्ला आयोजना कार्यालयलाई योजना बनाउने, पुनर्वास सम्बन्धी गतिविधि र योजनाको तयारी
र कार्यान्वयन गर्नको लागि सहयोग गर्दछ । आयोजना व्यवस्थापकबाट आयोजनास्तरमा योजना कार्यान्वयनको
नेतृत्व गर्ने काम हुनेछ । योजना कार्यान्वयन सफलतापूर्वक सम्पन्न गर्नको लागि जिल्लामा भएका विभिन्न
कार्यालयसँग समन्वय गर्ने काम आयोजना व्यवस्थापकले गर्दछन् । आयोजना व्यवस्थापकले सडक निर्माण, जग्गा
अधिग्रहण र क्षतिपूर्तिको विभिन्न गतिविधिलाई आयोजनामा समावेश गर्दछन् । आयोजना व्यवस्थापकलाई
पुनर्वासको गतिविधिहरूको योजना बनाउने, कार्यान्वयन गर्ने र अनुगमन गर्ने कामको लागि जिल्ला आयोजना
समन्वय समिति र ग्रामीण पूर्वाधार निर्माण समन्वय समितिले आवश्यक सहयोग गर्दछन् ।

APPENDIX-1

Summary sheet of Aps list

SN	HN	Name of HH Headed	Type of loss			Amount of			Total Cost	Remark
			Land	Tree	Structure	Land	Tree	Structure		
1	1	Birkhe Damai	√	√		0.00	4395.88		4395.88	
2	2	Banja Gharti	√			0.00			0.00	
3	3	Patiram Gharti	√	√		0.00	10630.58		10630.58	
4	4	Dil Prasad Gharti	√			0.00			0.00	
5	5	Bir Bahadur Budha	√	√		0.00	29797.57		29797.57	
6	6	Tek Bahadur Gharti	√	√		0.00	458.70		458.70	
7	7	Belman Gharti	√			0.00			0.00	
8	8	Gaubir Budha Magar	√	√		0.00	388.24		388.24	
9	9	Haste Gharti	√			0.00			0.00	
10	10	Tejbir Gharti	√			0.00			0.00	
11	11	Gaubir Gharti Magar	√	√		0.00	1086.06		1086.06	
12	12	Gobara Gharti Magar	√	√		0.00	3076.73		3076.73	
13	13	Haste Gharti Magar	√			0.00			0.00	
14	14	Kumb Sing Gharti Magar	√			0.00			0.00	
15	15	Bal Gharti Magar	√	√		0.00	1222.36		1222.36	
16	16	Guman Sing Gharti	√			0.00			0.00	
17	17	Pant Lal Gharti	√			0.00			0.00	
18	18	Bhagilal gharti Magar	√			0.00			0.00	
19	19	Gotha Gharti	√			0.00			0.00	
20	20	Belman Gharti magar	√			0.00			0.00	
21	21	Jashu Budha	√	√		0.00	1025.91		1025.91	
22	22	Shant Bahadur Budha	√			0.00			0.00	
23	23	Manlal Gharti	√			0.00			0.00	
24	24	Dan Singh Gharti Magar	√	√		0.00	9248.59		9248.59	
25	25	Gopal Bhudha Magar	√			0.00			0.00	
26	26	Tule Gharti	√			0.00			0.00	
27	27	Purna Gharti	√			0.00			0.00	
28	28	Nar Bahadur Budha Magar	√	√		0.00	1470.11		1470.11	
29	29	Nar Bahadur Budha	√	√		0.00	13173.06		13173.06	
30	30	Tul Bahadur Budha Magar	√			0.00			0.00	
31	31	Prasad Budha Magar	√	√		0.00	8675.49		8675.49	
32	32	Arjun kami	√			0.00			0.00	
33	33	Gaju Gharti Magar	√			0.00			0.00	
34	34	Ramu Gharti Magar	√			0.00			0.00	
35	35	Bhagilal Budha Magar	√			0.00			0.00	
36	36	Kesh Gharti	√			0.00			0.00	
37	37	Gaj Bahadur Gharti	√			0.00			0.00	
38	38	Kunja Gharti	√			0.00			0.00	
39	39	Nar Bahadur Budha	√			0.00			0.00	
40	40	Karna Budha	√			0.00			0.00	
41	41	Khde Gharti Magar	√			0.00			0.00	
42	42	Gam Sing Garti	√			0.00			0.00	
43	43	Dote Budha Magar	√			0.00			0.00	
44	44	Kote Budha Magar	√			0.00			0.00	
45	45	Shan Bir Gharti	√			0.00			0.00	
46	46	Manlal Gharti	√			0.00			0.00	
47	47	Biniram Gharti	√			0.00			0.00	
48	48	Pahal Gharti Magar	√			0.00			0.00	
49	49	Bir Singh Gharti	√	√		0.00	897.00		897.00	
50	50	Tul Budha Magar	√			0.00			0.00	
51	51	Mansingh Gharti	√			0.00			0.00	
52	52	Ashare Gharti	√			0.00			0.00	
53	53	Dujai Gharti	√			0.00			0.00	
54	54	Tulraj Gharti	√			0.00			0.00	
55	55	Aone Damai	√	√		0.00	797.69		797.69	
56	56	Gotha Gharti Magar	√	√		0.00			0.00	
57	57	Nayan Gharti Magar	√			0.00			0.00	
58	58	Jay Bahadur Gharti Magar	√			0.00			0.00	
59	59	Dal Bahadur Gharti	√			0.00			0.00	
60	60	Kumbir Gharti Magar	√			0.00			0.00	
61	61	Shyashar Gharti Magar	√			0.00			0.00	
62	62	Dujai Gharti	√			0.00			0.00	
63	63	Shatbir Gharti Magar	√			0.00			0.00	
64	64	Teke Budha	√	√		0.00	4695.33		4695.33	
65	65	Lale Bahadur Gharti	√	√		0.00	670.96		670.96	
66	66	Range Budha Magar	√	√		0.00	5493.72		5493.72	
67	67	Maite Kami	√			0.00			0.00	
68	68	Ramu Shunar	√			0.00			0.00	
69	69	Sher Bahadur B. K.	√			0.00			0.00	
70	70	Dhote Gharti	√			0.00			0.00	
71	71	Nand Bahadur Bitalu	√	√		0.00	462.21		462.21	
72	72	Jange Pun	√			0.00			0.00	

73	73	Hastaram Gharti	√		0.00		0.00
74	74	Gambhire Gharti	√		0.00		0.00
75	75	Karan Bahadur Gharti	√	√	0.00	258.98	258.98
76	76	Krite Gharti	√	√	0.00	9749.48	9749.48
77	77	Manlal Gharti	√	√	0.00	3318.62	3318.62
78	78	Nar Bahadur Gharti	√	√	0.00	388.70	388.70
79	79	Teke Gharti	√		0.00		0.00
80	80	Khaire Gharti Magar	√	√	0.00	2249.43	2249.43
81	81	Tan Bahadur Gharti Magar	√	√	0.00	844.56	844.56
82	82	Tekman Tamata	√		0.00		0.00
83	83	Shahabir Gharti	√		0.00		0.00
84	84	Badar Pun	√		0.00		0.00
85	85	Khaman Pun	√		0.00		0.00
86	86	Purn Gharti	√	√	0.00	805.92	805.92
87	87	Gagane Gharti Magar	√		0.00		0.00
88	88	Tejman Budha Magar	√	√	0.00	818.34	818.34
89	89	Shantbir Gharti	√		0.00		0.00
90	90	Gangbir Gharti	√		0.00		0.00
91	91	Bhaj Pun	√	√	0.00	242.28	242.28
92	92	Ujram Kami	√		0.00		0.00
93	93	Ratan Budha	√		0.00		0.00
94	94	Kule Gharti	√		0.00		0.00
95	95	Bhim Bahadur Bitalu	√	√	0.00	2906.71	2906.71
96	96	Lil Bahadur Gharti	√	√	0.00	202.32	202.32
97	97	Jaman Singh Budha Magar	√		0.00		0.00
98	98	Dale Tamata	√		0.00		0.00
99	99	Kulprasad Budha Magar	√		0.00		0.00
100	100	Teke Gurung	√		0.00		0.00
101	101	Bire Bitalu	√		0.00		0.00
102	102	Hasta Ram Roka	√		0.00		0.00
103	103	Harkbir Gharti Magar	√	√	0.00	1480.21	1480.21
104	104	Aashram Tamta	√		0.00		0.00
105	105	Tek Bahadur Gharti.	√		0.00		0.00
106	106	Teke Gharti Magar	√	√	0.00	327.75	327.75
107	107	Jash Ram Tamta	√		0.00		0.00
108	108	Dhanlal Bhuda Magar	√	√	0.00	427.6	427.60
109	109	Tek Bahadur Rokka	√	√	0.00	3090.56	3090.56
110	110	Aokhbir Tamta	√		0.00		0.00
111	111	Prem Gharti Magar	√		0.00		0.00
112	112	Bal Bahadur Pun	√	√	0.00	2347.65	2347.65
113	113	Dal Bahadur Thakali	√		0.00		0.00
114	114	Bharman Shunar	√		0.00		0.00
115	115	Bhim Gurung	√		0.00		0.00
116	116	Palman Pun	√		0.00		0.00
117	117	Bhim Bahadur Gurung	√		0.00		0.00
118	118	Khale Pun	√		0.00		0.00
119	119	Bhim Bahadur Pun	√		0.00		0.00
120	120	Durge Kami	√	√	0.00	9273.02	9273.02
121	121	Tekani Bist	√		0.00		0.00
122	122	Jane Budhathoki	√		0.00		0.00
123	123	Jairu Budhathoki	√	√	0.00	3078.49	3078.49
124	124	Nildashe Budhathoki	√		0.00		0.00
125	125	Begam Gharti	√	√	0.00	1101.76	1101.76
126	126	Bal Kami	√		0.00		0.00
127	127	Prashuram B.k.	√		0.00		0.00
128	128	Prem Bahadur Gharti	√		0.00		0.00
129	129	Bhiule Shunar	√		0.00		0.00
130	130	Dil Basnet	√		0.00		0.00
131	131	Shibe Shunar	√		0.00		0.00
132	132	Buddiram Shunar	√	√	0.00	701.5	701.50
133	133	Pushta Bahadur Shunar	√	√	0.00	579.46	579.46
134	134	Sharuwa Thapa	√	√	0.00	3533.38	3533.38
135	135	Pashuram Gharti	√		0.00		0.00
136	136	Bire Bashnet	√		0.00		0.00
137	137	Jange Basnet	√		0.00		0.00
138	138	Gothe Bista	√		0.00		0.00
139	139	Teklal Shunar	√		0.00		0.00
140	140	Tule Gharti	√		0.00		0.00
141	141	Khuman Budhathoki	√		0.00		0.00
142	142	Chaubhan Shunar	√		0.00		0.00
143	143	Kaman Singh Bista	√	√	0.00	661.87	661.87
144	144	Gopiram Shunar	√		0.00		0.00
145	145	Krite kami	√	√	0.00	2586.7	2586.70
146	146	Shuke Kami	√		0.00		0.00
147	147	Keshe Gurung	√	√	0.00	704.33	704.33
148	148	Kersingh Budhathoki	√	√	0.00	1750.43	1750.43
149	149	Bashant Budhathoki	√		0.00		0.00

150	150	Manshar Rokka	√			0.00			0.00	
151	151	Bishnu Kami	√	√		0.00	8915.42		8915.42	
152	152	Monu Rana	√			0.00			0.00	
153	153	Kul Raj Rokka	√	√		0.00	2098.2		2098.20	
154	154	Ujurman Rokka	√	√	√	0.00	3642.19	203698.03	207340.22	
155	155	Kul Bahadur Sunar	√			0.00			0.00	
156	156	Pream Kami	√			0.00			0.00	
157	157	Jash Bahadur Budhathoki	√			0.00			0.00	
158	158	Birkh Bahadur Budhathoki	√			0.00			0.00	
159	159	Bhakht Bahadur Sunar	√			0.00			0.00	
160	160	Padam Bahadur Gharti	√			0.00			0.00	
161	161	kale Damai	√			0.00			0.00	
162	162	Sete Kami	√			0.00			0.00	
163	163	Nande Kami	√			0.00			0.00	
164	164	Durge Kami	√			0.00			0.00	
165	165	Gotha Shunar	√	√		0.00	260.49		260.49	
166	166	Lalmati Basnet	√	√		0.00	166.73	369421.53	369588.26	
167	167	khame Kami	√			0.00			0.00	
168	168	Barna Bai	√			0.00			0.00	
169	169	Manbir Gurung	√			0.00			0.00	
170	170	Biru Kami	√			0.00			0.00	
171	171	Nar Basnet	√			0.00			0.00	
172	172	Ranai Kami	√	√		0.00	481.98		481.98	
173	173	Nim Bahadur Shunar	√			0.00			0.00	
174	174	Tukama Gurung	√			0.00			0.00	
175	175	Narjite Kami	√			0.00			0.00	
176	176	Pannalal Bista, Nim Bdr Gharti, Raj Kumari Chhetrini, Ram Br. Gharti Magar	√		√	0.00		1068053.21	1068053.21	
177	177	Bhalu Rokka	√			0.00			0.00	
178	178	Dam Bahadur Mahara	√			0.00			0.00	
181	181	Choplal Khadaka	√			0.00			0.00	
182	182	Rambahadur Gharti	√		√	0.00		551746.20	551746.20	Bahadur Khadka, Chetman Khathri
183	183	Khageswor Sharma	√		√	0.00		396814.24	396814.24	
184	184	Dume Mahara	√	√		0.00	200.45		200.45	
185	185	Nar Bhadur Mahara	√	√		0.00	539.44		539.44	
186	186	Nim Bahadur Mahara	√	√		0.00	552.86		552.86	
187	187	Ram Prasad Gharti	√			0.00			0.00	
188	188	Balaram Pokhrel	√	√		0.00	1370.26		1370.26	
189	189	Bire Mahara	√			0.00			0.00	
190	190	Bhiuram Mahara	√			0.00			0.00	
191	191	Khre Mhara	√			0.00			0.00	
192	192	Aasharam Rokka	√			0.00			0.00	
193	193	Gole Budhathoki	√			0.00			0.00	
194	194	Pimlal Budhathoki	√			0.00			0.00	
195	195	Rajendra Budhathoki	√		√	0.00		71625.14	71625.14	
196	196	Tek Bahadur Roka	√			0.00			0.00	
197	197	Chin Bahadur Budhathoki	√			0.00			0.00	
198	198	Iman Singh Budhathoki	√			0.00			0.00	
199	199	Jhayendra Budhathoki	√	√		0.00	3335.07		3335.07	
200	200	Hukum Bahadur Budhathoki	√	√		0.00	6016.91		6016.91	
201	201	Uday Bahadur Budhathoki	√			0.00			0.00	
202	202	Tej Bahadur Kami	√			0.00			0.00	
203	203	Yag Bahadur Budhathoki	√			0.00			0.00	
204	204	Bhante Budathoki	√			0.00			0.00	
205	205	Khum Bahadur Roka	√	√		0.00	931.43		931.43	
206	206	Echhe Roka	√	√		0.00	120.41		120.41	
207	207	Harishyam Rokka	√	√		0.00	317.84		317.84	
208	208	Teje Thapa	√	√		0.00	1861.04		1861.04	
209	209	Gante Bahadur Thapa	√	√		0.00	3011.62		3011.62	
210	210	Lal Bahadur Thapa	√	√		0.00	1365.28		1365.28	
211	211	Kham singh Budhathoki	√			0.00			0.00	
212	212	Chandra Bahadur Roka Chetri	√			0.00			0.00	
213	213	Arjun Damai	√			0.00			0.00	
214	214	Panthram Budhthoki	√			0.00			0.00	
215	215	Rojne Budhathoki	√	√		0.00	5402.3		5402.30	
216	216	Falt Bahadur Budhathoki	√			0.00			0.00	
217	217	jit Bahadur Bishta	√			0.00			0.00	
218	218	Ghamane Bista	√	√		0.00	462.07		462.07	
219	219	Garurdhawaj Budhathoki	√			0.00			0.00	
220	220	Bhan singh Kami	√			0.00			0.00	
221	221	Hal Bahadur Roka	√			0.00			0.00	
222	222	Jhayandra Badur Budhadthoki	√			0.00			0.00	

223	223	Khim Bahadur Thapa	√			0.00			0.00
224	224	Tir Bahadur Thapa	√			0.00			0.00
225	225	Rel Bahadur Thapa	√			0.00			0.00
226	226	Lajendra Budhathoki	√			0.00			0.00
227	227	Janak Bahadur Budathoki	√			0.00			0.00
228	228	Pratham Roka	√			0.00			0.00
229	229	Kaman Kami	√			0.00			0.00
230	230	Dumne Budhathoki	√			0.00			0.00
231	231	Kaman Sing Budhathoki	√	√		0.00	1137.16		1137.16
232	232	Indrakala Budhthoki	√			0.00			0.00
233	233	Base Roka	√	√		0.00	746.21		746.21
234	234	Dil Bahadur Budhathoki	√			0.00			0.00
235	235	Sant Bhadur Budhathoki	√			0.00			0.00
236	236	Bel Bahadur Bishta	√	√		0.00	845.54		845.54
237	237	Gan Singh Budhathoki	√	√		0.00	1775.77		1775.77
238	238	Tika Bahadur Budhathoki	√			0.00			0.00
239	239	Khim Bahadur Bishta	√	√		0.00	1028.82		1028.82
240	240	Imane Budhathoki	√			0.00			0.00
241	241	Khal jit Budhathoki	√			0.00			0.00
242	242	Himate Budhathoki	√			0.00			0.00
243	243	Jal Bahadur Budhathoki	√			0.00			0.00
244	244	Aagi lal Budhathoki	√			0.00			0.00
245	245	Chitra Bahadur Budhathoki	√	√		0.00	2549.3		2549.30
246	246	Dahansing Damai	√			0.00			0.00
247	247	Chitra Bahadur Budathoki	√			0.00			0.00
248	248	Nanshman Budhathoki	√			0.00			0.00
249	249	Dal Bahadur Roka	√			0.00			0.00
250	250	Balsara Budhthoki	√			0.00			0.00
251	251	Birbal Budathoki	√			0.00			0.00
252	252	Gange rokka	√			0.00			0.00
253	253	Nau Bahadur Rokka	√			0.00			0.00
254		Dor Bdr. Bista			√			300356.73	Public land
255		Nalsing Gharti	√		√			126097.67	
256		Chet Man Khattri	√		√				
257		Badachaur Community Forest	√	√			169343.49		
258		Gumchal Community Foresty	√	√			156035.17		
259		Harjang Community Foresty	√	√			164656.36		
260		Syuri Community Foresty	√	√			65200.99		
261		Gam Community Foresty	√	√			209606.17		
Total							965073.21	3087812.75	

Appendex- 2: List of Aps Lossing Land with Cost Estimated

SN	HH N	Chinage		Name of HH Headed	Fathers Name	Landowner Name	VDC	Ward no.	Village/Settlement	Sheet no.	Kitta no.	% of land loss	Area of land loss in existing track	Area of land loss for new cutting	Total affected area by road	Total Area of the plot	Total Land Holding	Rate/Sqm	Total Value
		From	To																
1	1	33+780	33+800	Birkhe Damai	Chendre Damai	Birkhe Damai	Gam	1	Gam	091-0390	262	1.68	0	313.00	313.00	645.00	18635.00	19.01	5950.13
2	2	32+200	32+220	Banja Gharti	Dhat Gharti	Banja Gharti	Gam	3	Maulaban	091-0391	236	8.95	0	51.00	51.00	570.00	570.00	19.01	969.51
3	3	31+800	31+840	Patiram Gharti	Gam Sing Gharti	Patiram Gharti	Gam	3	Maulaban	091-0391	137	11.19	0	138.00	138.00	235.00	1233.00	19.01	2623.38
4	4	31+854	31+908	Dil Prasad Gharti	Shake Gharti	Dil Prasad Gharti	Gam	1	Gam	091-0390	258	0.33	0	137.00	137.00	3565.00	41130.00	19.01	2604.37
5	5	31+140	31+200	Bir Bahadur Budha	Bali Bhudha	Bir Bahadur Budha	Gam	3	Gam	091 -0391	155	0.58	0	224.00	224.00	4910.00	38855.00	19.01	4258.24
6	6	33+220	33+290	Tek Bahadur Gharti	Bam Bahadur Gharti	Tek Bahadur Gharti	Gam	1	Gam	091-0391	632	15.15	0	223.50	223.50	4590.00	1475.00	19.01	4248.74
7	7	32+290	32+320	Belman Gharti	Hark man Gharti	Belman Gharti	Gam	7	Gam	091/0391	265	0.74	0	293.00	293.00	500.00	39790.00	19.01	5569.93
8	8	32+740	32+800	Gaubir Budha Magar	Tekbir Budha Magar	Gaubir Budha Magar	Gam	3	Maulaban	091-0431	172	0.76	0	96.00	96.00	335.00	12645.00	19.01	1824.96
9	9	32+900	32+940	Haste Gharti	Dhat gharti	Haste Gharti	Gam	3	Maukaban	091-0391	238	0.57	0	72.00	72.00	1095.00	12540.00	19.01	1368.72
10	10	32+140	32+180	Tejbir Gharti	Tuljit Gharti	Tejbir Gharti	Gam	3	Maulaban	091-0391	234	0.96	0	328.00	328.00	200.00	34280.00	19.01	6235.28
11	11	32+020	32+060	Gaubir Gharti Magar	Range Gharti Magar	Gaubir Gharti Magar	Gam	3	Maulaban	091-0391	180	2.65	0	780.00	780.00	4330.00	29485.00	19.01	14827.80
12	12	31+080	31+120	Gobara Gharti Magar	Keshu Gharti Magar	Gobara Gharti Magar	Gam	3	Shene	091-0390	1429	10.00	0	840.00	840.00	3580.00	8396.00	19.01	15968.40
13	13	32+390	32+450	Haste Gharti Magar	Dujbir Gharti magar	Haste Gharti Magar	Gam	3	Maulaban	091 -0391	266	1.65	0	316.00	316.00	1790.00	19180.00	19.01	6007.16
14	14	31+040	31+080	Kumb Sing Gharti Magar	Tek Gharti Magar	Kumb Sing Gharti Magar	Gam	3	Gam	091 -0390	1421	12.69	0	408.00	408.00	3030.00	3216.00	19.01	7756.08
15	15	31+180	32+210	Bal Gharti Magar	Narjit Gharti Magar	Bal Gharti Magar	GAm	3	Maulaban	091 -0391	241	1.43	0	216.00	216.00	1210.00	15060.00	19.01	4106.16
16	16	31+210	31+220	Guman Sing Gharti	Buddhi Sing Gharti Magar	Guman Sing Gharti	Gam	3	Gam	091 -0431	169	0.88	0	510.00	510.00	930.00	58120.00	19.01	9695.10
17	17	34+200	34+240	Pant Lal Gharti	Rukha Gharti	Pant Lal Gharti	Gam	1	Gam	091 -0391	675	0.80	0	205.00	205.00	1330.00	25500.00	19.01	3897.05
18	18	29+730	29+790	Bhagilal gharti Magar	Budai Singh Gharti Magar	Bhagilal gharti Magar	Gam	1	Gam	091 -0391	2083	0.66	0	205.50	205.50	3290.00	31175.00	19.01	3906.56
19	19	29+725	29+660	Gothe Gharti	Laxman Gharti	Gothe Gharti	Gam	3	kuipadhara	091-0430	384	2.03	0	145.00	145.00	705.00	7155.00	19.01	2756.45
20	20	32+900	32+520	Belman Gharti magar	Tul Raj Gharti magar	Belman Gharti magar	Gam	3	Maulaban	091 -0431	2080	1.11	0	379.00	379.00	2675.00	34280.00	19.01	7204.79
21	21	30+100	30+140	Jashu Budha	Pukhau Budha	Jashu Budha	Gam	3	Kuipadhara	091 -0430	585	9.25	0	1170.00	1170.00	335.00	12645.00	19.01	22241.70
22	22	31+120	31+140	Shant Bahadur Budha	Kabiram Budha	Shant Bahadur Budha	Gam	3	Gam	091 -0391	175	0.47	0	150.00	150.00	3300.00	31765.00	19.01	2851.50
23	23	31+200	31+210	Manlal Gharti	Nare Gharti Magar	Manlal Gharti	Gam	3	Chankh	091-0391	244	0.94	0	325.00	325.00	1100.00	34610.00	19.01	6178.25
24	24	32+000	32+060	Dan Singh Gharti Magar	Tika Ram Gharti Magar	Dan Singh Gharti Magar	Gam	7	Gam	091-0391	257	1.34	0	575.00	575.00	1465.00	42815.00	19.01	10930.75
25	25	31+330	31+340	Gopal Bhudha Magar	Nar Bahadur Bhudha Magar	Gopal Bhudha Magar	Gam	3	Kuipa Dhara	091-0430	350	4.87	0	1148.00	1148.00	3430.00	23585.00	19.01	21823.48
26	26	31+320	31+400	Tule Gharti	BirsheGharti	Tule Gharti	Gam	3	Kuipa Dhara	091-0430	393	0.06	0	20.00	20.00	5050.00	33170.00	19.01	380.20

27	27	32+920	33+00	Purna Gharti	Laxman Gharti	Purna Gharti	Gam	3	Kuipadhara	091 -043	385	0.44	0	171.00	171.00	1125.00	38600.00	19.01	3250.71
28	28	31+250	31+300	Nar Bahadur Budha Magar	Manu Budha Magar	Nar Bahadur Budha Magar	Gam	3	Kuipadhara	090 -0430	362	19.47	0	258.00	258.00	1125.00	1325.00	19.01	4904.58
29	29	29+250	29+650	Nar Bahadur Budha	Man Budha	Nar Bahadur Budha	Gam	3	Kuipadhara	091 -0430	354	3.03	0	1546.00	1546.00	8590.00	51045.00	19.01	29389.46
30	30	32+210	32+290	Tul Bahadur Budha Magar	Manshar Budha Magar	Tul Bahadur Budha Magar	Gam	3	MAulaban	091 -0391	267	3.03	0	1546.00	1546.00	8590.00	51045.00	19.01	29389.46
31	31	32+010	32+040	Prasad Budha Magar	Hark Budha Magarr	Prasad Budha Magar	Gam	3	Kuipadhar	091 -0430	374	0.21	0	40.50	40.50	1860.00	19135.00	19.01	769.91
32	32	29+500	29+590	Arjun kami	Mangle Kami	Arjun kami	Gam	3	Kuipadhara	091 - 0430	362	1.52	0	290.50	290.50	2935.00	19135.00	19.01	5522.41
33	33	31+00	31+040	Gaju Gharti Magar	Ranshur Gharti Magar	Gaju Gharti Magar	Gam	3	Maulaban	091 -0390	142	8.17	0	1475.00	1475.00	1965.00	18060.00	19.01	28039.75
34	34	31+220	31+290	Ramu Gharti Magar	Jaja Bahadur Gharti Magar	Ramu Gharti Magar	Gam	1	Gam	091 - 431	167	1.89	0	477.00	477.00	7070.00	25210.00	19.01	9067.77
35	35	29+390	29+420	Bhagilal Budha Magar	Nar Bahadur Budha Magar	Bhagilal Budha Magar	Gam	3	Kuipadhara	091 -0430	355	5.51	0	375.00	375.00	8660.00	6810.00	19.01	7128.75
36	36	32+220	32+240	Kesh Gharti	Jambar Gharti	Kesh Gharti	Gam	3	Maulaban	091 -0430	361	0.50	0	350.00	350.00	9655.00	69425.00	19.01	6653.50
37	37	29+235	29+290	Gaj Bahadur Gharti	Bhaktbir Gharti	Gaj Bahadur Gharti	Gam	3	Kuipadhara	091 -0430	344	0.58	0	325.00	325.00	5120.00	55670.00	19.01	6178.25
38	38	33+220	33+290	Kunja Gharti	Birshe Gharti	Kunja Gharti	Gam	3	Kuipadhara	090 -0430	342	0.50	0	204.50	204.50	7165.00	40970.00	19.01	3887.55
39	39	30+200	30+310	Nar Bahadur Budha	Bhajibir Budha Magar	Nar Bahadur Budha	Gam	3	Kuipadhara	091 -430	446	1.22	0	565.00	565.00	4580.00	46320.00	19.01	10740.65
40	40	31+626	31+697	Karna Budha Khde Gharti Magar	Man Singh Budha	Karna Budha	Gam	3	Maulaban	091-391	242	0.03	0	15.00	15.00	3025.00	54480.00	19.01	285.15
41	41	30+835	30+895	Gam Sing Garti	Durbe Gharti Magar	Khde Gharti Magar	Gam	3	Maulaban	091 - 431	168	1.42	0	570.00	570.00	6700.00	40235.00	19.01	10835.70
42	42	30+095	30+170	Dote Budha Magar	Bane Gahrtri	Gam Sing Garti	Gam	3	Maulaban	091 -431	2075	1.78	0	292.00	292.00	1500.00	16435.00	19.01	5550.92
43	43	30+200	30+220	Kote Budha Magar	Nal Bahadur Budha Magar	Dote Budha Magar	Gam	3	Maulaban	091 - 430	595	0.60	0	190.00	190.00	2340.00	31650.00	19.01	3611.90
44	44	31+240	31+340	Shan Bir Gharti	Nal Bahadur Gharti Magar	Kote Budha Magar	Gam	3	Maulaban	091 -430	589	7.98	0	378.50	378.50	4745.00	4745.00	19.01	7195.29
45	45	30+340	30+400	Manlal Gharti	Hasti Garti	Shan Bir Gharti	Gam	3	Maulaban	091 -0390	231	4.05	0	640.00	640.00	2070.00	15785.00	19.01	12166.40
46	46	32+585	32+618	Biniram Gharti	Nikh Bahadur Gharti	Manlal Gharti	Gam	3	Gam	091 - 391	244	0.47	0	200.00	200.00	1465.00	42815.00	19.01	3802.00
47	47	31+756	31+806	Pahal Gharti Magar	Shune Gharti	Biniram Gharti	Gam	3	Maulaban	091 - 431	2071	1.63	0	267.50	267.50	1685.00	16435.00	19.01	5085.18
48	48	33+920	33+991	Bir Singh Gharti	Hark Bir Gahrtri	Pahal Gharti Magar	Gam	1	Thula Gam	091 - 392	635	0.51	0	186.50	186.50	300.00	36925.00	19.01	3545.37
49	49	34+090	34+190	Tul Budha Magar	Daman Singh Gharti	Bir Singh Gharti	Gam	1	Thula Gam	091 - 0391	833	3.09	0	182.50	182.50	785.00	5910.00	19.01	3469.33
50	50	30+785	30+820	Mansingh Gharti	Birshe Budha Magar	Tul Budha Magar	Gam	3	Kuipadhara	091 - 430	343	1.93	0	830.00	830.00	5330.00	42970.00	19.01	15778.30
51	51	30+020	30+090	Ashare Gharti	Jgualal Gharti	Mansingh Gharti	Gam	3	Kuipadhara	091 - 390	1403	4.72	0	990.00	990.00	1825.00	20975.00	19.01	18819.90
52	52	33+270	33+360	Dujai Gharti	Laxman Gharti	Ashare Gharti	Gam	3	Kuipadhara	091 - 430	398	1.47	0	633.50	633.50	1680.00	42970.00	19.01	12042.84
53	53	33+460	33+500	Tulraj Gharti	Bahadur Gharti	Dujai Gharti	Gam	6	Thulo Gam	091 -430	677	2.03	0	390.00	390.00	3770.00	19195.00	19.01	7413.90
54	54	33+920	34+00	Aone Damai	Rukha Gharti	Tulraj Gharti	Gam	1	Thulagam	091 - 391	832	1.40	0	304.50	304.50	550.00	21690.00	19.01	5788.55
55	55	33+220	33+290	Gothe Gharti Magar	Baljite	Aone Damai	Gam	7	Gam	091 -391	834	1.50	0	148.50	148.50	2660.00	9905.00	19.01	2822.99
56	56	33+220	33+300	Nayan Gharti Magar	Man Bahadur Gharti Magar	Gothe Gharti Magar	Gam	1	Thulo gam	091 -391	847	1.61	0	598.00	598.00	2490.00	37225.00	19.01	11367.98
57	57	34+020	34+090	Jay Bahadur Gharti Magar	Chandra Bir Gharti	Nayan Gharti Magar	Gam	1	Gam	091 - 0391	448	1.09	0	204.00	204.00	365.00	18735.00	19.01	3878.04
58	58	33+200	33+220	Chandraber Gharti Magar	Jay Bahadur Gharti Magar	Jay Bahadur Gharti Magar	Gam	1	Thulo Gam	091 - 0390	845	1.59	0	296.00	296.00	805.00	18635.00	19.01	5626.96

59	59	33+220	33+300	Dal Bahadur Gharti	Khark Bahadur Gharti	Dal Bahadur Gharti	Gam	1	Gam	091 - 0391	846	3.31	0	1098.00	1098.00	8015.00	33175.00	19.01	20872.98
60	60	32+220	32+300	Kumbir Gharti Magar	Ukhabir gharti	Kumbir Gharti Magar	Gam	1	Thulo Gam	091 - 391	633	1.45	0	307.00	307.00	1475.00	21210.00	19.01	5836.07
61	61	32+100	32+140	Shyashar Gharti Magar	Uthe Gharti Magar	Shyashar Gharti Magar	Gam	1	Thulo Gam	091-0391	245	0.19	0	2.00	2.00	1030.00	1030.00	19.01	38.02
62	62	32+320	32+390	Dujai Gharti	Dudhe Gharti	Dujai Gharti	Gam	3	Maula Ban	091 - 391	386	1.68	0	126.00	126.00	1515.00	7495.00	19.01	2395.26
63	63	34+100	34+190	Shatbir Gharti Magar	Dothe Gharti	Shatbir Gharti Magar	Gam	1	Gam	091-0391	269	2.68	0	772.50	772.50	5115.00	28870.00	19.01	14685.23
64	64	34+060	34+100	Teke Budha	Chankh Bahadur Gharti	Teke Budha	Gam	1	Thulo Gam	091 -0391	676	0.02	0	12.00	12.00	1295.00	54405.00	19.01	228.12
65	65	28+910	28+970	Lale Bahadur Gharti	Man Singh Gharti	Lale Bahadur Gharti	Syiri	1	Thulo Gam	091 - 0430	372	19.47	0	1321.50	1321.50	6755.00	6786.00	19.01	25121.72
66	66	25+340	25+700	Range Budha Magar	Bahadur Budha Magar	Range Budha Magar	Syuri	9	Bowang	091 - 0430	855	0.85	0	559.00	559.00	1005.00	66055.00	19.01	10626.59
67	67	25+100	25+140	Maite Kami	Shaune Kami	Maite Kami	Shyuri	8	Syuri	091 - 429	230	2.28	0	390.00	390.00	879.00	17080.00	19.01	7413.90
68	68	25+220	25+250	Ramu Shunar	Jay Singh Shunar	Ramu Shunar	Shyuri	5	Shyuri	091-0428	515	19.81	0	410.00	410.00	925.00	2070.00	19.01	7794.10
69	69	23+820	23+935	Sher Bahadur B. K.	Bali B. K.	Sher Bahadur B. K.	Shyuri	6	Shyuri	091-0428	511	19.19	0	355.00	355.00	1450.00	1850.00	19.01	6748.55
70	70	28+010	28+110	Dhote Gharti	Gaju Gharti	Dhote Gharti	Shyuri	6	Shyuri	091-0428	513	3.89	0	1465.00	1465.00	5725.00	37685.00	19.01	27849.65
71	71	20+210	20+440	Nand Bahadur Bitalu	Jashdeu Bitalu	Nand Bahadur Bitalu	Shyuri	9	Bowang	091 -0430	859	4.92	0	347.00	347.00	2785.00	7050.00	19.01	6596.47
72	72	25+200	25+220	Jange Pun	Dhan singh Pun	Jange Pun	Gam	2	Ghoga	091 - 509	748	2.60	0	370.00	370.00	1030.00	14255.00	19.01	7033.70
73	73	20+430	20+460	Hastaram Gharti	Tularam Gharti	Hastaram Gharti	Shyuri	7	Shyuri	091-0428	457	15.14	0	533.00	533.00	755.00	3520.00	19.01	10132.33
74	74	20+510	20+570	Gambhire Gharti	Jnge Gharti	Gambhire Gharti	Shyuri	2	Ghoga	091 - 0509	666	1.85	0	290.00	290.00	2960.00	15640.00	19.01	5512.90
75	75	28+930	29+00	Karan Bahadur Gharti	Chandra Bahadur Gharti	Karan Bahadur Gharti	Shyuri	2	Ghoga	091 - 0509	648	1.05	0	291.50	291.50	1205.00	27835.00	19.01	5541.42
76	76	20+360	20+420	Krite Gharti	Hark Gharti	Krite Gharti	Shyuri	9	Bowang	091 -0430	852	4.03	0	715.00	715.00	6235.00	17725.00	19.01	13592.15
77	77	22+720	22+780	Manlal Gharti	Jhag Raj Gharti	Manlal Gharti	Shyuri	2	Ghoga	091 -0509	750	18.58	0	557.00	557.00	3480.00	2998.00	19.01	10588.57
78	78	20+475	20+510	Nar Bahadur Gharti	Kulman Gharti	Nar Bahadur Gharti	Shyuri	2	Ghoga	091-0509	672	0.55	0	90.00	90.00	1205.00	16230.00	19.01	1710.90
79	79	25+500	25+580	Teke Gharti	Tul Singh Budha	Teke Gharti	Shyuri	2	Ghoga	091 - 0509	673	1.86	0	395.00	395.00	2780.00	21195.00	19.01	7508.95
80	80	21+200	21+240	Khaire Gharti Magar	Tularam Gharti Magar	Khaire Gharti Magar	Shyuri	8	Shyuri	091 -0429	231	2.35	0	452.00	452.00	2150.00	19216.00	19.01	8592.52
81	81	20+410	20+440	Tan Bahadur Gharti Magar	Harku Gharti	Tan Bahadur Gharti Magar	Gam	2	Ghoga	091-0509	64	4.06	0	1192.00	1192.00	2900.00	29360.00	19.01	22659.92
82	82	25+380	25+420	Tekman Tamata	Shuke Tamata	Tekman Tamata	Shyuri	2	Bhanli	091 - 0429	247	2.24	0	525.00	525.00	2775.00	23480.00	19.01	9980.25
83	83	25+090	25+100	Shahabir Gharti	Kamara	Shahabir Gharti	Shyuri	2	Ghoga	091 - 0509	736	0.03	0	3.00	3.00	435.00	10260.00	19.01	57.03
84	84	25+140	25+170	Badar Pun	Kamal Sing	Badar Pun	Shyuri	6	Shyuri	091-0428	516	2.77	0	730.00	730.00	1670.00	26370.00	19.01	13877.30
85	85	25+100	25+120	Khaman Pun	Dale Pun	Khaman Pun	Shyuri	7	Shyuri	091-0469	906	2.34	0	150.00	150.00	1555.00	6420.00	19.01	2851.50
86	86	28+570	28+630	Purn Gharti	Dhane	Purn Gharti	Shyuri	5	Shyuri	091-028	456	1.37	0	500.00	500.00	1855.00	36630.00	19.01	9505.00
87	87	28+420	28+570	Gagane Gharti Magar	Tularam Gharti Magar	Gagane Gharti Magar	Shyuri	7	Shyuri	091-0428	455	5.37	0	467.00	467.00	1725.00	8690.00	19.01	8877.67
88	88	22+960	23+040	Tejman Budha Magar	Kamra Budha Magar	Tejman Budha Magar	Shyuri	9	Bowang	091 -0469	877	2.18	0	880.00	880.00	3845.00	40415.00	19.01	16728.80
89	89	23+270	23+300	Shantbir Gharti	kamara Gharti	Shantbir Gharti	Shyuri	9	Bowang	091-0509	665	2.13	0	427.00	427.00	800.00	20035.00	19.01	8117.27
90	90	25+700	25+760	Gangbir Gharti	Nar Bahadur Gharti	Gangbir Gharti	Shyuri	2	Bhngli	091 - 0469	914	3.11	0	660.00	660.00	1700.00	21255.00	19.01	12546.60
91	91	25+750	25+800	Bhaj Pun	Nayan	Bhaj Pun	Shyuri	1	Shakine	091 - 0469	907	2.54	0	150.00	150.00	530.00	5900.00	19.01	2851.50

92	92	25+275	25+285	Ujram Kami	Bali Kami	Ujram Kami	Shyuri	8	Shyuri	091-0429	247	0.05	0	10.00	10.00	1800.00	19655.00	19.01	190.10
93	93	23+240	23+270	Ratan Budha	Jay Singh	Ratan Budha	Shyuri	4	Shyuri	091-0430	499	3.33	0	1520.00	1520.00	2950.00	45705.00	19.01	28895.20
94	94	20+510	20+560	Kule Gharti	Shyam Gharti	Kule Gharti	Shyuri	4	Shyuri	091-0428	514	3.82	0	1160.00	1160.00	5205.00	30400.00	19.01	22051.60
95	95	20+215	20+360	Bhim Bahadur Bitalu	Jash Dev Bitalu	Bhim Bahadur Bitalu	Shyuri	2	Bhingli	090-0429	466	15.37	0	1113.00	1113.00	3050.00	7240.00	19.01	21158.13
96	96	25+700	25+750	Lil Bahadur Gharti	Nar Bahadur Gharti	Lil Bahadur Gharti	Shyuri	2	Ghoga	091-0509	650	3.46	0	580.00	580.00	2010.00	16785.00	19.01	11025.80
97	97	25+600	25+640	Jaman Singh Budha Magar	Bahadur Budha Magar	Jaman Singh Budha Magar	Shyuri	2	Ghoga	091-0509	762	3.70	0	185.00	185.00	725.00	4995.00	19.01	3516.85
98	98	25+285	25+320	Dale Tamata	Shuke	Dale Tamata	Shyuri	8	Shyuri	091 -0429	248	2.67	0	330.00	330.00	2390.00	12355.00	19.01	6273.30
99	99	23+060	23+160	Kulprasad Budha Magar	Ranchhane Budhamagar	Kulprasad Budha Magar	Shyuri	8	Shyuri	091-0429	229	0.04	0	25.00	25.00	925.00	69120.00	19.01	475.25
100	100	23+320	23+380	Teke Gurung	Jagalal gurung	Teke Gurung	Shyuri	5	Shyuri	091-0428	517	1.59	0	750.00	750.00	3170.00	47120.00	19.01	14257.50
101	101	23+710	23+820	Bire Bitalu	Birsingh Bitalu	Bire Bitalu	Shyuri	2	Bhangli	091 - 0429	235	1.21	0	650.00	650.00	2800.00	53680.00	19.01	12356.50
102	102	25+120	25+140	Hasta Ram Roka	Rane Roka	Hasta Ram Roka	Shyuri	5	Shyuri	091-0428	519	1.78	0	990.00	990.00	6550.00	55625.00	19.01	18819.90
103	103	25+420	25+500	Harkbir Gharti Magar	Khade Gharti	Harkbir Gharti Magar	Shyuri	1	Shyuri	091-0469	447	13.00	0	1067.00	1067.00	4520.00	8210.00	19.01	20283.67
104	104	23+610	23+710	Aashram Tamta	Ale tamta	Aashram Tamta	Shyuri	8	Shyuri	091-0469	383	1.29	0	220.00	220.00	995.00	17105.00	19.01	4182.20
105	105	28+630	28+730	Tek Bahadur Gharti.	Chandraber Gharti	Tek Bahadur Gharti.	Shyuti	7	Shyuri	091 - 0429	63	2.81	0	1447.00	1447.00	11770.00	51525.00	19.01	27507.47
106	106	28+320	28+420	Teke Gharti Magar	Purna Gharti	Teke Gharti Magar	Shyuri	5	Shyuri	091-0469	444	8.67	0	150.00	150.00	995.00	1730.00	19.01	2851.50
107	107	22+510	23+610	Jash Ram Tamta	Aale Tamta	Jash Ram Tamta	Shyuri	9	Shyuri, Bowa	091-0429	860	2.09	0	330.00	330.00	1390.00	15825.00	19.01	6273.30
108	108	27+965	28+010	Dhanlal Bhuda Magar	Lal Bahadur	Dhanlal Bhuda Magar	Gam	4	Shyuri	091 - 0429	464	2.36	0	765.00	765.00	4575.00	32400.00	19.01	14542.65
109	109	23+00	23+200	Tek Bahadur Rokka	Bal Bahadur Rokka	Tek Bahadur Rokka	Shyuri	5	Bhngli	091-0469	445	9.33	0	1330.00	1330.00	9400.00	14260.00	19.01	25283.30
110	110	23+390	23+510	Aokhbir Tamta	Alai TAmta	Aokhbir Tamta	Shyuri	8	Shyuri	091 - 0430	863	1.15	0	200.00	200.00	1500.00	17365.00	19.01	3802.00
111	111	20+440	20+465	Prem Gharti Magar	Gagane Gharti Magar	Prem Gharti Magar	Shyuri	2	Bhangli	090 - 0469	876	6.14	0	660.00	660.00	1025.00	10755.00	19.01	12546.60
112	112	17+880	17+960	Bal Bahadur Pun	Manrash Pun	Bal Bahadur Pun	Harjang	6	Shyuri	091-0469	442	1.84	0	600.00	600.00	2750.00	32675.00	19.01	11406.00
113	113	1800+00	18+040	Dal Bahadur Thakali	Bhoshe	Dal Bahadur Thakali	Harjang	2	Ghoga	091 - 0509	828	0.08	0	17.00	17.00	245.00	20540.00	19.01	323.17
114	114	16+660	16+880	Bharman Shunar	Bali Ram	Bharman Shunar	Harjang	7	Chhahare Kh	091- 0549	394	1.78	0	520.00	520.00	2230.00	29215.00	19.01	9885.20
115	115	17+120	17+280	Bhim Gurung	Chandra Singh Gurung	Bhim Gurung	Harjang	7	Chhaharekhu	090-0588	191	3.62	0	805.00	805.00	8685.00	22235.00	19.01	15303.05
116	116	17+490	17+535	Palman Pun	Nar Bahadur Pun	Palman Pun	Harjang	9	Dhunga Ucha	091 - 0588	123	0.21	0	70.00	70.00	575.00	33750.00	19.01	1330.70
117	117	17+040	17+200	Bhim Bahadur Gurung	Hark Bahadur Gurung	Bhim Bahadur Gurung	Harjang	7	Chheharekhu	091 - 0549	388	5.60	0	1405.00	1405.00	14820.00	25110.00	19.01	26709.05
118	118	17+440	17+490	Khale Pun	Maniram Pun	Khale Pun	Harjang	7	Chhahare Kh	091-0549	190	4.39	0	825.00	825.00	3055.00	18810.00	19.01	15683.25
119	119	18+940	19+120	Bhim Bahadur Pun	Bal Bahadur pun	Bhim Bahadur Pun	Harjang	7	Chhaharekhu	091-0549	586	3.43	0	1070.00	1070.00	1590.00	31185.00	19.01	20340.70
120	120	9+760	9+865	Durge Kami	Tike Kami	Durge Kami	Badachaur	7	Chhaharekhu	091 - 0549	439	19.51	0	635.00	635.00	1360.00	3255.00	19.01	12071.35
121	121	10+940	10+970	Tekani Bist	Terkhe Budhathoki	Tekani Bist	Badachaur	6	Chhaharekhu	091-0549	192	0.87	0	50.00	50.00	515.00	5725.00	19.01	950.50

122	122	10+735	10+745	Jane Budhathoki	Aajbire Budhathoki	Jane Budhathoki	Badachur	5	Kamale Pokh	091 - 0664	20	3.64	0	530.00	530.00	5000.00	14545.00	19.01	10075.30
124	123	10+760	10+775	Jairu Budhathoki	Hikmte Budhathoki	Jairu Budhathoki	Badachaur	8	Kamale Pokh	091 - 0664	643	1.10	0	30.00	30.00	85.00	2715.00	19.01	570.30
125	124	10+160	10+240	Nildashe Budhathoki	Nil Gharti	Nildashe Budhathoki	Badachaur	8	Shewar	091-0664	367	8.86	0	1195.00	1195.00	4635.00	13485.00	19.01	22716.95
126	125	10+475	10+505	Begam Gharti	Lalmani Kami	Begam Gharti	Badachaur	8	Gothekhrka	091-0664	367	5.23	0	1708.00	1708.00	12865.00	32635.00	19.01	32469.08
127	126	9+910	9+950	Bal Kami	Manpati Kami	Bal Kami	Badachaur	8	Gothekhrark	091 - 0664	431	0.03	0	2.00	2.00	575.00	6130.00	19.01	38.02
128	127	10+480	10+500	Prashuram B.k.	Chandraber Rana	Prashuram B.k.	Badachaur	5	Bistapokhra	091- 0664	22	11.16	0	720.00	720.00	3485.00	6450.00	19.01	13687.20
129	128	10+310	10+470	Prem Bahadur Gharti	Mane Shunar	Prem Bahadur Gharti	Badachaur	5	Kamlepokhra	091-0664	46	1.68	0	487.00	487.00	1840.00	28960.00	19.01	9257.87
130	129	9+870	9+910	Bhiule Shunar	Bishe Basnet	Bhiule Shunar	Badachaur	8	Shewar	091-0664	231	1.52	0	273.00	273.00	1205.00	17960.00	19.01	5189.73
131	130	10+250	10+290	Dil Basnet	Bhaine Shunar	Dil Basnet	Badachaur a	8	Gothekhrak	091 - 0664	370	12.09	0	365.00	365.00	1810.00	3020.00	19.01	6938.65
132	131	10+345	10+435	Shibe Shunar	Jhaman Shunar	Shibe Shunar	Badachaur	8	Upplo Shewar	091-0664	244	6.59	0	244.00	244.00	1720.00	3700.00	19.01	4638.44
133	132	10+340	10+500	Buddiram Shunar	Bhiulal Shunar	Buddiram Shunar	Badachaur	5	Shrkana	091 - 0664	116	1.61	0	266.00	266.00	2425.00	16555.00	19.01	5056.66
134	133	10+325	10+365	Pushta Bahadur Shunar	Ajit Thapa	Pushta Bahadur Shunar	Badachaur	8	Upplo Gumch	091 - 0664	261	1.22	0	215.00	215.00	1490.00	17695.00	19.01	4087.15
135	134	10+720	10+735	Sharuwa Thapa	Hark Ram Gharti	Sharuwa Thapa	Badachaur	8	Shewar	091-0625	869	1.56	0	295.00	295.00	6810.00	18855.00	19.01	5607.95
136	135	10+020	10+040	Pashuram Gharti	Daljit Bashnet	Pashuram Gharti	Badachaur	8	Shewar	091- 664	242	6.14	0	377.00	377.00	1015.00	6138.00	19.01	7166.77
137	136	10+030	10+103	Bire Bashnet	Daljit Basnet	Bire Bashnet	Badachaur	8	Shewar	091-625	690	0.07	0	10.00	10.00	1320.00	14465.00	19.01	190.10
138	137	10+775	10+800	Jange Basnet	Shne Bista	Jange Basnet	Badachaur	8	Shewar	091-0664	215	10.38	0	365.00	365.00	865.00	3515.00	19.01	6938.65
139	138	10+285	10+315	Gotha Bista	Gaje Shunar	Gotha Bista	Badachaur	5	Shrgna	091-0664	126	0.10	0	10.00	10.00	2810.00	10240.00	19.01	190.10
140	139	9+875	9+905	Teklal Shunar	Bishe Bashnet	Teklal Shunar	Badachaur	5	Shargana	091-0664	125	14.36	0	302.00	302.00	1405.00	2103.00	19.01	5741.02
141	140	10+985	11+015	Tule Gharti	Birkhe Budhathoki	Tule Gharti	Badachaur	8	Shewar	091-0664	368	0.78	0	95.00	95.00	1065.00	12215.00	19.01	1805.95
142	141	10+290	10+350	Khuman Budhathoki	Jare Shunar	Khuman Budhathoki	Badachaur	8	Shewar	091-0625	644	8.92	0	95.00	95.00	485.00	1065.00	19.01	1805.95
143	142	10+900	10+920	Chaubhan Shunar	Rabilal Bista	Chaubhan Shunar	Badachaur	5	Shrgna	091-0664	116	6.02	0	480.00	480.00	2300.00	7975.00	19.01	9124.80
144	143	10+295	10+333	Kaman Singh Bista	Kaman Singh Shunar	Kaman Singh Bista	Badachaur	8	Shewar	091-0664	430	1.11	0	145.00	145.00	1165.00	13020.00	19.01	2756.45
145	144	9+725	9+770	Gopiram Shunar	Gannga Kami	Gopiram Shunar	Badachaur	8	Shewar	091-0664	232	3.77	0	172.00	172.00	2610.00	4565.00	19.01	3269.72
146	145	10+770	10+815	Krite kami	Lalmani Kami	Krite kami	Badachaur	8	Shewar	091-0664	882	2.17	0	100.00	100.00	2240.00	4610.00	19.01	1901.00

147	146	10+930	10+950	Shuke Kami	Jash Bahadur Gurung	Shuke Kami	Badachur	8	Shewar	091-0664	264	0.10	0	5.00	5.00	2510.00	5210.00	19.01	95.05
148	147	10+322	10+475	Keshe Gurung	Hikmate Budhathoki	Keshe Gurung	Badachaur	8	Shewar	091-0664	636	1.19	0	240.00	240.00	2835.00	20170.00	19.01	4562.40
149	148	10+775	10+865	Kersingh Budhathoki	Hikmat Budha thiki	Kersingh Budhathoki	Badachaur	8	Shewar	091-0664	265	12.55	0	1301.00	1301.00	3420.00	10365.00	19.01	24732.01
150	149	2+240	2+280	Bashant Budhathoki	Bhkre Rokka	Bashant Budhathoki	Badachaur	5	Ratamata	091-0664	41	4.01	0	1202.00	1202.00	13150.00	29990.00	19.01	22850.02
151	150	9+760	9+800	Manshar Rokka	Manpati Kami	Manshar Rokka	Badachaur	5	Kamle Pokhr	091-0664	381	17.09	0	100.00	100.00	995.00	585.00	19.01	1901.00
152	151	10+475	10+495	Bishnu Kami	Chandra Bir RANA	Bishnu Kami	Badachaur	5	Ratamata	091-0664	641	4.38	0	183.00	183.00	6410.00	4175.00	19.01	3478.83
153	152	1+500	1+530	Monu Rana	Hasta Ram Bista	Monu Rana	Badachaur	2	Shewar	091-0664	189	10.87	0	580.00	580.00	1350.00	5335.00	19.01	11025.80
154	153	2+020	2+040	Kul Raj Rokka	Lankman Rokka	Kul Raj Rokka	Badachaur	8	Gothekhark	091- 0625	660	0.82	0	167.00	167.00	830.00	20485.00	19.01	3174.67
155	154	9+060	9+095	Ujurmaan Rokka	Hikmat Budhathoki	Ujurmaan Rokka	Badachaur	4	Dumai	091-0742	617	11.99	0	1430.00	1430.00	6825.00	11930.00	19.01	27184.30
156	155	10+885	10+925	Kul Bahadur Sunar	Tike Kami	Kul Bahadur Sunar	Badachaur	5	Kamale Pokh	091-0664	49	1.97	0	145.00	145.00	4290.00	7350.00	19.01	2756.45
157	156	13+120	13+135	Pream Kami	Kam Bahadur Budhathoki	Pream Kami	Badachaur	8	Shewar	091 - 0664	231	0.70	0	67.00	67.00	925.00	9565.00	19.01	1273.67
158	157	9+260	9+305	Jash Bahadur Budhathoki	Pratap Budhathoki	Jash Bahadur Budhathoki	Badachaur	4	Dobhan	091 - 0664	233	0.48	0	25.00	25.00	1950.00	5210.00	19.01	475.25
159	158	10+335	10+375	Birkh Bahadur Budhathoki	Bhiulal Sunar	Birkh Bahadur Budhathoki	Badachaur	4	Domai	091-0742	623	2.18	0	363.00	363.00	1165.00	16675.00	19.01	6900.63
160	159	10+485	10+500	Bhakht Bahadur Sunar	Hark Bahdur Gharti	Bhakht Bahadur Sunar	Badachur	4	Dumai	091-0742	618	0.96	0	82.00	82.00	360.00	8575.00	19.01	1558.82
161	160	10+310	10+370	Padam Bahadur Gharti	Birshe Damai	Padam Bahadur Gharti	Badachaur	8	Saunepani	091-0664	193	1.75	0	400.00	400.00	765.00	22865.00	19.01	7604.00
162	161	10+960	10+990	kale Damai	Dilman	kale Damai	Badachaur	8	Sewar	091-0664	854	5.08	0	117.00	117.00	345.00	2305.00	19.01	2224.17
163	162	9+770	9+810	Sete Kami	Shamsher Kami	Sete Kami	BadaChaur	8	Sewar	091-0664	51	3.85	0	207.00	207.00	3060.00	5370.00	19.01	3935.07
164	163	10+960	10+995	Nande Kami	Tike Kami	Nande Kami	Badachaur	8	Shewar	091-0664	233	1.62	0	50.00	50.00	740.00	3090.00	19.01	950.50
165	164	10+470	10+570	Durge Kami	Maine Shunar	Durge Kami	Badachaur	8	Shewar	091-0664	269	29.47	0	635.00	635.00	1360.00	2155.00	19.01	12071.35
166	165	10+290	10+320	Gotha Shunar	Kume Basnet	Gotha Shunar	Badachaur	8	Sewar	091-0664	243	8.13	0	198.00	198.00	405.00	2435.00	19.01	3763.98
167	166	10+355	10+525	Lile Basnet	Shabre Kami	Lile Basnet	Badachaur	8	Shewar	091-0664	196	1.96	0	360.00	360.00	1880.00	18340.00	19.01	6843.60
168	167	2+315	2+395	khame Kami	Khadak Bahadur	khame Kami	Badachaur	8	Shewar	091-0664	257	0.22	0	8.00	8.00	170.00	3650.00	19.01	152.08
169	168	2+28	2+320	Barna Bai	0	Barna Bai	Badachaur	8	Sewar	090-0664	17	0.30	0	10.00	10.00	1270.00	3370.00	19.01	190.10
170	169	10+775	10+805	Manbir Gurung	Shamshar	Manbir Gurung	Badachaur	8	Shewar	091-0664	47	0.02	0	5.00	5.00	945.00	28145.00	19.01	95.05
171	170	12+215	12+221	Biru Kami	Abire Basnet	Biru Kami	Badachaur	8	Shewar	091-0664	20	1.27	0	12.00	12.00	345.00	945.00	19.01	228.12

172	171	12+555	12+575	Nar Basnet	Shmshar Kami	Nar Basnet	Badachaur	8	Shaunepani	091-0664	638	2.08	0	365.00	365.00	2550.00	17520.00	19.01	6938.65
173	172	10+725	10+763	Ranai Kami	0	Ranai Kami	Badachaur	8	Shewar	091- 664	115	9.15	0	150.00	150.00	1750.00	1640.00	19.01	2851.50
174	173	10+045	10+075	Nim Bahadur Shunar	Ben Bahadur	Nim Bahadur Shunar	Badachaur	8	Shewar	091-0664	21	18.57	0	325.00	325.00	1460.00	1750.00	19.01	6178.25
175	174	12+300	12+400	Tukama Gurung	Garaj	Tukama Gurung	Badachaur	4	Dumai	091-0664	40	5.91	0	195.00	195.00	3300.00	3300.00	19.01	3706.95
176	175	0+490	0+610	Narjite Kami	0	Narjite Kami	Badachaur	4	Shewar	091-0664	642	1.19	0	233.00	233.00	1955.00	19640.00	19.01	4429.33
177	176	0+6015	0+630	Raj Kumari Gharti	Shashe	Raj Kumari Chhetreni	Mijhing	8	Shewar	091-0664	123	0.14	0	12.00	12.00	12.00	8780.00	19.01	228.12
178	177	0+640	0+665	Bhalu Rokka	Hire Mahara	Bhalu Rokka	Mijhing	8	Shewar	091-0664	109	74.08	0	1852.00	1852.00	2500.00	2500.00	19.01	35206.52
179	178	0+480	0+600	Dam Bahadur Mahara	Kul Bahadur	Dam Bahadur Mahara	Mijhing	8	Shewar	091-0664	111	0.72	0	142.00	142.00	960.00	19730.00	19.01	2699.42
180	179	0+480	0+483	Nim Bahadur Gharti Magar	0	Nim Bahadur Gharti Magar	Mijhing	2	Shewar	091-0625	868	2.68	0	480.00	480.00	1890.00	17895.00	19.01	9124.80
181	180	0+410	0+415	Pannalal Bista	0	Pannalal Bista	Mijhing	8	Shewar	091-0664	429	10.00	0	12.00	12.00	12.00	120.00	19.01	228.12
182	181	0+00	0+410	Choplal Khadaka	Kul Bahadur	Choplal Khadaka	Mijhing	2	Shewar	091-0625	639	1.59	0	30.00	30.00	110.00	1890.00	19.01	570.30
183	182	0+000	0+410	Rambahadur Gharti	Aobashankar Sharma	Rambahadur Gharti	Mijhing	8	Barjiwang	091-0741	1624	4.78	0	875.50	875.50	7692.50	18307.00	19.01	16643.26
184	183	33+360	33+400	Khageswor Sharma	khumme Mahara	Khageswor Sharma	Mijhing	1	Ruinibang	090-0741	1235	12.44	0	25.00	25.00	38.50	201.00	19.01	475.25
185	184	0+00	0+024	Dume Mahara	Ammar Bahadur Mahara	Dume Mahara	Mijhing	8	Barjiwang	091-0741	438	7.11	0	322.00	322.00	2420.00	4530.00	19.01	6121.22
186	185	0+060	0+410	Nar Bhadur Mahara	Dane Gharti	Nar Bhadur Mahara	Mijhin	8	Barjiwang	091-0741	450	4.47	0	680.00	680.00	2010.00	15210.00	19.01	12926.80
187	186	0+00	0+260	Nim Bahadur Mahara	Padhiram pokhrel	Nim Bahadur Mahara	Mijhing	8	Runiwang	091-0741	1623	1.74	0	347.00	347.00	2620.00	19920.00	19.01	6596.47
188	187	0+620	0+640	Ram PrasadGharti	Deuraj	Ram PrasadGharti	Mijhing	1	Ruiniwang	091-0741	1620	2.52	0	461.00	461.00	3315.00	18306.00	19.01	8763.61
189	188	0+600	0+620	Balaram Pokhrel	Karna mahara	Balaram Pokhrel	Mijhing	5	Runuwang	091-0741	449	10.65	0	1192.00	1192.00	10960.00	11190.00	19.01	22659.92
190	189	0+690	0+730	Bire Mahara	Shovram Mahara	Bire Mahara	Mijhing	8	Barjiwang	090-0741	1621	0.59	0	139.00	139.00	780.00	23460.00	19.01	2642.39
191	190	0+665	0+690	Bhiuram Mahara	Bhane Rokka	Bhiuram Mahara	Mijhing	8	Barjiwang	091-0430	433	1.06	0	405.00	405.00	2320.00	38125.00	19.01	7699.05
192	191	0+425	0+435	Khre Mhara	Bir Bahadur Khadaka	Khre Mhara	Mijhing	8	Barjiwang	091-0742	431	0.62	0	150.00	150.00	930.00	24365.00	19.01	2851.50
193	192	0+070	0+077	Aasharam Rokka	0	Aasharam Rokka	Mijhing	8	Barjiang	091-0741	448	1.37	0	55.00	55.00	1575.00	4015.00	19.01	1045.55
194	193	10+785	10+815	Gole Budhathoki	Tik Budhathoki	Gole Budhathoki	Badachaur	8	Barjiwang	091-0742	456	0.28	0	52.00	52.00	90.00	18672.50	19.01	988.52
195	194	12+210	12+240	Pimlal Budhathoki	Jhamane Budhathoki	Pimlal Budhathoki	Gumchal	8	Barjiwang	091-0741	437	1.44	0	212.00	212.00	1720.00	14695.00	19.01	4030.12
196	195	11+795	11+820	Rajendra Budhathoki	Kaman Singh Budhthoki	Rajendra Budhathoki	Gumchal	8	Barjiwang	091-0741	444	1.51	0	28.00	28.00	500.00	1850.00	19.01	532.28
197	196	11+770	11+785	Tek Bahadur Roka	Shimdhaj Roka	Tek Bahadur Roka	Gumchal	8	Barjiwang	091-0741	434	0.93	0	40.00	40.00	1295.00	4305.00	19.01	760.40

198	197	12+030	12+080	Chin Bahadur Budhathoki	Chin Bahadur Budhathoki	Chin Bahadur Budhathoki	Gumchal	8	Barjiwang	091-0741	1234	1.52	0	190.00	190.00	1235.00	12505.00	19.01	3611.90
199	198	11+810	11+850	Iman Singh Budhathoki	Mani Budhathoki	Iman Singh Budhathoki	Gumchal	1	Runiwang	091-0741	117	2.10	0	292.50	292.50	1330.00	13920.00	19.01	5560.43
200	199	11+730	11+780	Jhayendra Budhathoki	Sant Bahadur Budhathoki	Jhayendra Budhathoki	Gumchal	8	Barjiwang	091-0741	730	0.94	0	22.00	22.00	545.00	2330.00	19.01	418.22
201	200	13+135	13+143	Hukum Bahadur Budhathoki	Sant Bahadur Budhathoki	Hukum Bahadur Budhathoki	Gumchal	8	Runiwang	091-0741	580	3.69	0	1470.00	1470.00	7755.00	39820.00	19.01	27944.70
202	201	12+730	12+890	Uday Bahadur Budhathoki	Birbhan Budhathoki	Uday Bahadur Budhathoki	Gumchal	8	Shewar	091-664	191	2.82	0	175.00	175.00	6210.00	6210.00	19.01	3326.75
203	202	11+790	11+795	Tej Bahadur Kami	Nar Bahadur Kami	Tej Bahadur Kami	Gumchal	1	Runiwang	091-0741	505	0.62	0	10.00	10.00	915.00	1620.00	19.01	190.10
204	203	12+550	12+600	Yag Bahadur Budhathoki	Birman Budhathoki	Yag Bahadur Budhathoki	Gumchal	1	Dharo	091-0625	675	1.24	0	64.00	64.00	120.00	5150.00	19.01	1216.64
205	204	13+210	13+230	Bhante Budathoki	Deulal Budathoki	Bhante Budathoki	Gumchal	2	Upallo Gumc	091-0625	634	0.60	0	45.00	45.00	635.00	7470.00	19.01	855.45
206	205	11+065	11+095	Khum Bahadur Roka	Chitra Bahadur Roka	Khum Bahadur Roka	Gumchal	1	Chidhepani	091-0625	729	0.12	0	60.00	60.00	475.00	48940.00	19.01	1140.60
207	206	15+050	15+110	Echhe Roka	Chamfe Roka	Echhe Roka	Gumchal	1	Gumchal	091-0626	188	2.62	0	318.00	318.00	4840.00	12155.00	19.01	6045.18
208	207	12+310	12+395	Harishyam Rokka	Kamane Rokka	Harishyam Rokka	Gumchal	1	Gumchal	091-0626	117	0.52	0	25.00	25.00	3405.00	4840.00	19.01	475.25
209	208	12+555	12+575	Teje Thapa	Bhokate Thapa	Teje Thapa	Gumchal	2	Gumchal	091-0626	730	11.65	0	620.00	620.00	4225.00	5320.00	19.01	11786.20
210	209	15+850	15+900	Gante Bahadur Thapa	Teje Thapa	Gante Bahadur Thapa	Gumchal	2	Dharo	091-0626	620	9.06	0	222.00	222.00	1365.00	2450.00	19.01	4220.22
211	210	15+560	15+620	Lal Bahadur Thapa	Aju Thapa	Lal Bahadur Thapa	Rajipati	2	Gumchal	091-0626	580	0.56	0	105.00	105.00	3190.00	18620.00	19.01	1996.05
212	211	15+620	15+660	Kham singh Budhathoki	Pipal singh Budhathoki	Kham singh Budhathoki	Gumchal	2	Dharo	091-0626	762	2.89	0	570.00	570.00	12190.00	19740.00	19.01	10835.70
213	212	12+445	12+485	Chandra Bahadur Roka Chetri	Karne Roka Chetri	Chandra Bahadur Roka Chetri	Gumchal	3	Gumchal	091-0626	504	2.30	0	345.00	345.00	870.00	15000.00	19.01	6558.45
214	213	13+190	13+230	Arjun Damai	Jagne Damai	Arjun Damai	Gumchal	1	Dhage	091-0625	679	11.31	0	95.00	95.00	840.00	840.00	19.01	1805.95
215	214	12+600	12+700	Panthram Budhthoki	Chame Budhthoki	Panthram Budhthoki	Gumchal	3	Gumchal	091-0625	569	1.56	0	225.00	225.00	4835.00	14380.00	19.01	4277.25
216	215	12+300	12+400	Rojne Budhathoki	Bemane Budhthoki	Rojne Budhathoki	gumchal	3	Gumchal	091-0625	348	2.38	0	775.00	775.00	4755.00	32495.00	19.01	14732.75
217	216	13+120	13+135	Falt Bahadur Budhathoki	Gole Bahadur Budhathoki	Falt Bahadur Budhathoki	Gumchal	3	Gumchal	091-0626	401	2.70	0	185.00	185.00	3760.00	6850.00	19.01	3516.85
218	217	12+200	12+250	Bishta	Bel Bahadur Bishta	jit Bahadur Bishta	Gunchal	8	Saunepani	091-0625	334	8.78	0	330.00	330.00	111.00	3760.00	19.01	6273.30
219	218	11+620	11+675	Ghamane Bista	Rajbir Bista	Ghamane Bista	Gumchal	6	Rajipati	091-0588	122	16.04	0	385.00	385.00	9960.00	2400.00	19.01	7318.85
220	219	13+420	13+465	Garurdhawaj Budhathoki	Chame Budhathoki	Garurdhawaj Budhathoki	Gumchal	6	Rajipati	091-0586	124	0.08	0	10.00	10.00	490.00	12810.00	19.01	190.10
221	220	11+860	11+990	Bhan singh Kami	Madu singh Budhathoki	Bhan singh Kami	Gumchal	6	Gumchal	091-0586	70	14.72	0	195.00	195.00	915.00	1325.00	19.01	3706.95
222	221	11+990	12+030	Hal Bahadur Roka	Karn Bahadur Roka	Hal Bahadur Roka	Gumchal	8	Gumchal	091-0586	595	0.78	0	126.50	126.50	3945.00	16265.00	19.01	2404.77
223	222	12+030	12+090	Jhayandra Badur Budhadthoki	Mandhwaj Budhathoki	Jhayandra Badur Budhadthoki	Gumchal	1	Gumchal	091-0625	193	0.95	0	206.50	206.50	2285.00	21715.00	19.01	3925.57

224	223	11+460	11+490	Khim Bahadur Thapa	Nar Bahadur Thapa	Khim Bahadur Thapa	Gumchal	2	Gumchal	091-0625	508	1.20	0	365.00	365.00	4480.00	30350.00	19.01	6938.65
225	224	11+490	11+530	Tir Bahadur Thapa	Patre Thapa	Tir Bahadur Thapa	Gumchal	2	Gumchal	091-0625	12	3.25	0	90.00	90.00	1230.00	2765.00	19.01	1710.90
226	225	15+060	15+120	Rel Bahadur Thapa	Teje Thapa	Rel Bahadur Thapa	Gumchal	2	Gumchal	091-0626	593	2.17	0	532.00	532.00	2595.00	24565.00	19.01	10113.32
227	226	15+480	15+570	Lajendra Budhathoki	Birendra Budhathoki	Lajendra Budhathoki	Gumchal	1	Gumchal	091-0626	467	0.88	0	170.00	170.00	1150.00	19320.00	19.01	3231.70
228	227	15+560	15+660	Janak Bahadur Budathoki	Haribhan Budathoki	Janak Bahadur Budathoki	Gumchal	8	Gumchal	091-0626	763	0.24	0	790.00	790.00	5700.00	333205.00	19.01	15017.90
229	228	12+080	12+120	Pratham Roka	Fule Roka	Pratham Roka	Gumchal	8	Saunepani	091-0625	462	1.26	0	167.50	167.50	1655.00	13305.00	19.01	3184.18
230	229	13+115	13+135	Kaman Kami	Manoj Kami	Kaman Kami	Gumchal	2	Gumchal	091-0626	311	0.99	0	155.00	155.00	1290.00	15725.00	19.01	2946.55
231	230	11+530	11+630	Dumne Budhathoki	Bande Budhathoki	Dumne Budhathoki	Gumchal	1	Gumchal	091-0625	737	1.13	0	70.00	70.00	650.00	6175.00	19.01	1330.70
232	231	11+870	11+900	Kaman Sing Budhathoki	Gole Budhathoki	Kaman Sing Budhathoki	Gumchal	3	Gumchal	091-0625	205	0.03	0	10.00	10.00	3405.00	29810.00	19.01	190.10
233	232	11+820	11+845	Indrakala Budhthoki	Yag Bahadur Budhathoki	Indrakala Budhthoki	Gumchal	2	Dharg	091-0625	672	1.33	0	625.00	625.00	4995.00	47070.00	19.01	11881.25
234	233	12+950	13+000	Base Roka	Nande Roka	Base Roka	Gumchal	1	Gumchal	091-0626	204	2.30	0	335.00	335.00	5820.00	14580.00	19.01	6368.35
235	234	11+740	11+880	Dil Bahadur Budhathoki	Dhamane Budhathoki	Dil Bahadur Budhathoki	Gumchal	6	Rajipati	091-0626	71	3.10	0	435.00	435.00	1085.00	14015.00	19.01	8269.35
236	235	12+110	12+190	Sant Bhadur Budhathoki	Guman Sing Budhathoki	Sant Bhadur Budhathoki	Gumchal	6	Rajipati	091-0588	79	2.47	0	110.00	110.00	2460.00	4450.00	19.01	2091.10
237	236	12+250	12+300	Bel Bahadur Bishta	Til Bahadur Bishta	Bel Bahadur Bishta	Gumchal	6	Rajipati	091-087	125	0.54	0	105.00	105.00	1500.00	19355.00	19.01	1996.05
238	237	12+225	12+255	Gan Singh Budhathoki	Hira Lal Budhathoki	Gan Singh Budhathoki	Gumchal	1	Gumchal	091-0626	503	2.89	0	570.00	570.00	12190.00	19740.00	19.01	10835.70
239	238	11+230	11+480	Tika Bahadur Budhathoki	Chamake Budhathoki	Tika Bahadur Budhathoki	Gumchal	3	Gumchal	091-0626	586	1.55	0	227.50	227.50	1085.00	14685.00	19.01	4324.78
240	239	13+090	13+120	Khim Bahadur Bishta	Shiv Lal Bishta	Khim Bahadur Bishta	Gumchal	1	Gumchal	091-0626	186	4.16	0	1540.00	1540.00	5460.00	37030.00	19.01	29275.40
241	240	11+670	11+7770	Imane Budhathoki	Moti Lal Budhathoki	Imane Budhathoki	Gumchal	3	Gumchal	091-626	739	1.48	0	192.50	192.50	1330.00	13020.00	19.01	3659.43
242	241	11+060	11+230	Khal jit Budhathoki	Kabi Lal Budhathoki	Khal jit Budhathoki	Gumchal	2	Gumchal	091-0626	551	2.67	0	345.00	345.00	950.00	12940.00	19.01	6558.45
243	242	11+820	11+840	Himate Budhathoki	Jhamne Budhathoki	Himate Budhathoki	Gumchal	2	Gumchal	091-0626	561	0.28	0	60.00	60.00	795.00	21630.00	19.01	1140.60
244	243	12+010	12+750	Jal Bahadur Budhathoki	0	Jal Bahadur Budhathoki	Gumchal	2	Gumchal	091-0625	15	0.32	0	100.00	100.00	1725.00	30810.00	19.01	1901.00
245	244	11+865	11+895	Aagi lal Budhathoki	Sinke Budhathoki	Aagi lal Budhathoki	Gumchal	3	Gumchal	091-0625	312	0.27	0	62.50	62.50	1060.00	23475.00	19.01	1188.13
246	245	12+700	12+740	Chitra Bahadur Budhathoki	Karne Budhathoki	Chitra Bahadur Budhathoki	Gumchal	2	Gumchal	091-0626	308	1.71	0	160.00	160.00	285.00	9345.00	19.01	3041.60
247	246	13+015	13+085	Dahansing Damai	jamane Damai	Dahansing Damai	Gumchal	2	Gumchal	091-0625	509	4.32	0	68.50	68.50	805.00	1585.00	19.01	1302.19
248	247	12+320	12+365	Chitra Bahadur Budathoki	Ludrabir Budathoki	Chitra Bahadur Budathoki	Gumchal	8	Gumchal	091-0625	764	4.65	0	120.00	120.00	2580.00	2580.00	19.01	2281.20
249	248	11+630	11+670	Nanshman Budhathoki	Beman Singh Budhathoki	Nanshman Budhathoki	Gumchal	2	Gumchal	091-0626	595	0.11	0	18.00	18.00	230.00	16170.00	19.01	342.18

250	249	13+185	13+205	Dal Bahadur Roka	Ran Bahadur Roka	Dal Bahadur Roka	Gumchal	2	Gumchal	091-0625	678	3.94	0	110.00	110.00	415.00	2795.00	19.01	2091.10
251	250	34+880	34+900	Balsara Budhthoki	Dor Bahadur Budhthoki	Balsara Budhthoki	Gumchal	8	Dhage	091-0625	461	1.20	0	180.00	180.00	5110.00	14940.00	19.01	3421.80
252	251	13+188	13225	Birbal Budathoki	Pulaki Rokka chetri	Birbal Budathoki	Gumchal	2	Dhage	091-0625	117	0.00	0	10.00	10.00	1930.00	204020.00	19.01	190.10
253	252	23+935	24+020	Gange rokka	Chitra Bahadur Rokka	Gange rokka	Gumchal	2	Gumchal	091-0625	194	0.04	0	15.00	15.00	410.00	35440.00	19.01	285.15
254	253	12+390	12+420	Nau Bahadur Rokka	Chandra Bahadur Rokka	Nau Bahadur Rokka	Gumchal	1	Gumchal	091-0625	674	1.62	0	285.00	285.00	980.00	17625.00	19.01	5417.85
Sub total:													0	100472.00	100472.00	680700.00	5162592.50		1909972.72
Absentee Owner														14053.00	14053.00			19.01	267147.53
Total:														114525.00					2177120.25

Appendi - 3: List of Aps Lossing Structures with Estimated Cost

SN	Chainage		HHNo	Name of Owner	Settlement	Ward	VDC	Kitta No	Structure No.	Distance from CL	Material used for Construction	No. of Storey	Type of Structure	Total Area Sft	Affected Area Sft	Area to be removed	% Affected	Year Built	Per unit cost(ft)	Estimate Cost	Remarks
	From	To																			
1	0+425	0+435		Ram Bdr. Gharti	Runiban	8	Mijhing	446	2	0.1	Brick masonry	2	Residential Home	301.23	301.23	301.23	100%	2049	952.06	286789.03	
														301.23	301.23	301.23	100%		778.43	234486.40	
											Brick masonry		Toilet	32.25	32.25	32.25	100%		944.83	30470.77	
Sub Total:																				551746.20	
2	0+000	0+410		Khageswor Sharma	Barjiwang	8	Mijhing	1621	1	0.3	Brick Masonary	2	Residential Home	279.71	279.71	279.71	100%	2049	862.72	241311.93	
														225.92	225.92	225.92	100%		688.31	155502.31	
Sub Total:																				396814.24	
3	0+070			Lalmati Basnet	Runiban	8	Mijhing	1621	1	0.5	Brick Masonary	2	Residential Home	150.61	150.61	150.61	100%	2057	1313.61	197842.42	
														150.61	150.61	150.61	100%		1139.23	171579.12	
Sub Total:																				369421.53	
4	0+070			Nai Shing Gharti	Runiban	8	Mijhing	449	1	0.2	Brick Masonary	1	Residential Home	193.65	193.65	193.65	100%	2062	651.16	126097.67	
5	0+480	0+483	176	Pannalal Bista, Nim Bdr Gharti, Raj Kumari Chhetrini, Ram Br. Gharti Magar	Runiban	8	Mijhing	1623, 450, 1624, 1625	1	0.3	Stone masonry	2	Commercial Building	602.47	602.47	602.47	100%	2047	944.84	569236.63	
														602.47	602.47	602.47	100%		827.95	498816.58	
																				1068053.21	
6	1+500			Dor Bahadur Bista	Dobhan	4	Badachaur	Public Land	1	0.2	Stone masonry with mud mortar	2	Commercial Building	193.65	193.7	193.7	100%	2047	862.72	167066.09	
														193.65	193.7	193.7	100%		688.31	133290.65	
																				300356.73	
7	1+990	2+00		Ujurman Rokka	Dumai	4	Badachur	618	1	0.1	Stone Masonary with mud motar	1	Residential Home	244.75	244.75	244.75	100%	2055	832.27	203698.03	
8	0+480	0+600		Rajender Budathoki	Gumchal	8	Gumchal	634	1	0.4		0		86.06	86.06	86.06	100%	2052	832.27	71625.14	
Total:																				3087812.76	

Appendix-4: Lis of Aps Lossing Trees with Estimated Cost Estimated

SN	1. HHNo	2. Chainage		3. Name of Owner	4. Address	5. Plot No	Details of lost trees					Harvesting cost of trees			Transportationcost of trees						19. Total Cost
		From	To				5. Species	6. No.	7. Girth (m)	8. Hight (m)	9. Volume (Cum)	10. PDs	11. Harvesting Cost	12. Total Harvesting Cost	13. Distanc e from tree to home	14. Cost of Pds/Cu M	15. Cost of PDs/tre e	16. Distric t Rate	17. Volume Cost	18. Transpo rtation Cost	
1	1	33+780	33+800	Birkhe Damai	Gam	262	Chilaune	4	1.5	20	1.41	2.5	575.00	2300.00	150	1.62	2.28	230	523.97	2095.88	4395.88
2	3	31+800	31+840	Patiram Gharti	Gam	137	Utish	7	1.3	25	1.32	2.5	575.00	4025.00	150	1.62	2.14	230	491.95	3443.64	7468.64
3		31+800	31+840				Chilaune	3	1.4	20	1.23	2.5	575.00	1725.00	160	1.7	2.08	230	478.98	1436.93	3161.93
4	5	31+140	31+200	Bir Bahadur Budha	Gam	155	Utish	3	1.35	20	1.14	2.5	575.00	1725.00	150	1.62	1.85	230	424.41	1273.24	2998.24
5		31+140	31+200				Chilaune	30	1.35	15	0.85	2.5	575.00	17250.00	150	1.62	1.38	230	318.31	9549.33	26799.33
6	6	33+600	33+900	Tek Bahadur Gharti	Gam	632	Chilune	1	0.95	10	0.28	1.56	358.80	358.80	140	1.54	0.43	230	99.90	99.90	458.70
7	8	32+740	32+800	Gaubir Budha Magar	Gam	172	Chilaune	2	0.8	10	0.20	0.52	119.60	239.20	150	1.62	0.32	230	74.52	149.04	388.24
8	11	32+020	32+060	Gaubir Gharti Magar	Gam	1429	Chilaune	2	1.2	10	0.45	1.56	358.80	717.60	170	1.78	0.80	230	184.23	368.46	1086.06
9	12	31+080	31+120	Gobara Gharti Magar	Gam	241	Chilaune	6	1.15	10	0.41	1.56	358.80	2152.80	150	1.62	0.67	230	153.99	923.93	3076.73
10	20	32+900	32+920	Belman Gharti magar	Gam	585	Chilaune	6	0.85	10	0.23	0.52	119.60	717.60	150	1.62	0.37	230	84.13	504.76	1222.36
11	21	30+100	30+140	Jashu Budha	Gam	257	Chilaune	5	0.7	15	0.23	0.52	119.60	598.00	150	1.62	0.37	230	85.58	427.91	1025.91
12	24	32+000	32+060	Dan Singh Gharti Magar	Gam	362	Chilaune	6	1.8	25	2.53	2.5	575.00	3450.00	155	1.66	4.20	230	966.43	5798.59	9248.59
13	29	29+250	29+650	Nar Bahadur Budha	Gam	354	Chilaune	20	1.2	15	0.68	1.56	358.80	7176.00	150	1.62	1.09	230	251.51	5030.10	12206.10
14		29+250	29+650				Kadhela	5	0.65	15	0.20	0.52	119.60	598.00	150	1.62	0.32	230	73.79	368.96	966.96
15	31	32+010	32+040	Prasad Budha Magar	Gam	374	Uttish	5	1.2	40	1.80	2.5	575.00	2875.00	145	1.58	2.84	230	654.12	3270.60	6145.60
16		32+010	32+040			833	Guransh	15	0.6	12	0.14	0.52	119.60	1794.00	145	1.58	0.21	230	49.06	735.89	2529.89
17	39	30+200	30+310	Nar Bahadur Budha	Gam	834	Chilaune	3	0.7	20	0.31	0.52	119.60	358.80	150	1.62	0.50	230	114.11	342.33	701.13
18		32+200	32+310				Pangr	2	0.75	15	0.26	0.52	119.60	239.20	150	1.62	0.43	230	98.24	196.49	435.69
19		32+200	32+310				Dudhila	3	0.35	15	0.06	0.39	89.70	269.10	150	1.62	0.09	230	21.40	64.19	333.29
20	49	34+090	34+190	Bir Singh Gharti	Gam	847	Banana	30	0.25		0.00	0.13	29.90	897.00	150	1.62	0.00	230	0.00	0.00	897.00
21	56	33+220	33+290	Aone Damai	Gam	676	Chilaune	5	0.7	7	0.11	0.52	119.60	598.00	150	1.62	0.17	230	39.94	199.69	797.69
22	65			Teke Budha	Gam	372	Chilaune	15	0.8	16	0.32	0.52	119.60	1794.00	125	1.42	0.45	230	104.51	1567.68	3361.68
23							Githi	1	0.55	14	0.13	0.39	89.70	89.70	125	1.42	0.19	230	43.22	43.22	132.92
24							Jingat	1	0.3	10	0.03	0.13	29.90	29.90	150	1.62	0.05	230	10.48	10.48	40.38
25							Uttish	6	0.65	15	0.20	0.52	119.60	717.60	150	1.62	0.32	230	73.79	442.75	1160.35
26	66	28+110	28+170	Lale Bahadur Gharti	Syiri	855	Chilaune	2	0.7	20	0.31	0.52	119.60	239.20	225	2.22	0.68	230	156.37	312.74	551.94
27		28+920	28+990				Kahal	1	0.35	15	0.06	0.39	89.70	89.70	225	2.22	0.13	230	29.32	29.32	119.02
28	67	25+340	25+700	Range Budha Magar	Syuri	859	Dudhilo	1	1.2	20	0.90	1.56	358.80	358.80	225	2.22	2.00	230	459.54	459.54	818.34
29	72						Kharshu	25	0.65	10	0.13	0.52	119.60	2990.00	225	2.22	0.29	230	67.42	1685.38	4675.38

SN	1. HHNo	2. Chainage		3. Name of Owner	4. Address	5. Plot No	Details of lost trees					Harvesting cost of trees			Transportationcost of trees						19. Total Cost
		From	To				5. Species	6. No.	7. Girth (m)	8. Hight (m)	9. Volume (Cum)	10. PDs	11. Harvesting Cost	12. Total Harvesting Cost	13. Distanc e from tree to home	14. Cost of Pds/Cu M	15. Cost of PDs/tre e	16. Distric t Rate	17. Volume Cost	18. Transpo rtation Cost	
30				Nand Bahadur Bitalu	Shyuri	648	Chilaune	2	0.8	12	0.24	0.52	119.60	239.20	200	2.02	0.48	230	111.50	223.01	462.21
31	76	28+930	29+00	Karan Bahadur Gharti	Shyuri	852	Uttish	1	0.8	15	0.30	0.52	119.60	119.60	200	2.02	0.61	230	139.38	139.38	258.98
32		20+360	20+420	Krite Gharti	Shyuri	750	Khrshu	30	0.65	10	0.13	0.52	119.60	3588.00	225	2.22	0.29	230	67.42	2022.45	5610.45
33	77	20+380	20+420				Kharshu	30	0.55	10	0.09	0.39	89.70	2691.00	225	2.22	0.21	230	48.27	1448.03	4139.03
34	78	20+465	20+475	Manlal Gharti	Shyuri	672	Kharshu	15	0.7	13	0.20	0.52	119.60	1794.00	225	2.22	0.44	230	101.64	1524.62	3318.62
35	79	20+475	20+510	Nar Bahadur Gharti	Shyuri	231	Aokhar	1	0.8	25	0.50	0.52	119.60	119.60	240	2.34	1.17	230	269.10	269.10	388.70
36		21+200	21+240	Khaire Gharti Magar	Shyuri	64	Kharshu	6	0.65	10	0.13	0.52	119.60	717.60	200	2.02	0.27	230	61.34	368.05	1085.65
37	81	21+200	21+240				Katuju	10	0.35	15	0.06	0.39	89.70	897.00	200	2.02	0.12	230	26.68	266.78	1163.78
38	83	20+410	20+440	Tan Bahadur Gharti	Gam	456	Dudhilo	6	0.4	20	0.10	0.39	89.70	538.20	225	2.22	0.22	230	51.06	306.36	844.56
39	88	28+570	28+630	Purn Gharti	Shyuri	877	Chilaune	6	0.4	20	0.10	0.39	89.70	538.20	190	1.94	0.19	230	44.62	267.72	805.92
40	90	22+960	23+040	Tejman Budha Magar	Shyuri	914	Khrshu	4	0.6	20	0.23	0.39	89.70	358.80	225	2.22	0.50	230	114.89	459.54	818.34
41	93	25+750	25+800	Bhaj Pun	Shyuri	907	Chilaune	1	0.65	20	0.26	0.52	119.60	119.60	200	2.02	0.53	230	122.68	122.68	242.28
42	97	20+215	20+360	Bhim Bahadur Bitalu	Shyuri	466	Kharshu	15	0.68	12	0.17	0.52	119.60	1794.00	180	1.86	0.32	230	74.18	1112.71	2906.71
43	98	25+700	25+750	Lil Bahadur Gharti	Shyuri	650	Dudhela	1	0.72	10	0.16	0.52	119.60	119.60	225	2.22	0.36	230	82.72	82.72	202.32
44	105	25+420	25+500	Harkbir Gharti Magar	Shyuri	447	Guransh	15	0.35	6	0.02	0.39	89.70	1345.50	160	1.7	0.04	230	8.98	134.71	1480.21
45	108	28+320	28+420	Teke Gharti Magar	Shyuri	444	Dudhela	2	0.63	8	0.10	0.52	119.60	239.20	190	1.94	0.19	230	44.27	88.55	327.75
46	110	27+965	28+010	Dhanlal Bhuda Magar	Gam	464	Chilaune	3	0.55	15	0.14	0.39	89.70	269.10	150	1.62	0.23	230	52.83	158.50	427.60
47	111	23+00	23+200	Tek Bahadur Rokka	Shyuri	445	Kharshu	15	0.63	15	0.19	0.52	119.60	1794.00	200	2.02	0.38	230	86.44	1296.56	3090.56
48	114	17+880	17+960	Bal Bahadur Pun	Harjang	442	Chilaune	10	0.7	15	0.23	0.52	119.60	1196.00	220	2.18	0.50	230	115.17	1151.65	2347.65
49		9+760	9+865	Durge Kami	Badachaur	439	Nimmle	50	0.4	30	0.15	0.39	89.70	4485.00	190	1.94	0.29	230	66.93	3346.50	7831.50
50	122	9+760	9+865				Shalla	2	0.95	30	0.85	1.56	358.80	717.60	180	1.86	1.57	230	361.96	723.92	1441.52
51	126	10+760	10+775	Jairu Budhathoki	Badachaur	643	Chilaune	14	0.62	15	0.18	0.52	119.60	1674.40	250	2.42	0.44	230	100.29	1404.09	3078.49
52	128	10+150	10+250	Begam Gharti	Badachaur	367	Chilaune	6	0.6	15	0.17	0.39	89.70	538.20	250	2.42	0.41	230	93.93	563.56	1101.76
53		10+470	10+505	Buddiram Shunar	Badachaur	116	Chilaune	4	0.6	8	0.09	0.39	89.70	358.80	250	2.42	0.22	230	50.09	200.38	559.18
54	136	10+470	10+505				Paiyu	1	0.55	10	0.09	0.39	89.70	89.70	250	2.42	0.23	230	52.62	52.62	142.32
55		10+340	10+500	Pushtha Bahadur Shunar	Badachaur	261	Paiyu	3	0.35	10	0.04	0.39	89.70	269.10	200	2.02	0.08	230	17.79	53.36	322.46
56		10+340	10+500				Jingt	2	0.35	9	0.03	0.39	89.70	179.40	225	2.22	0.08	230	17.59	35.18	214.58
57	137	10+340	10+500				Lakuri	1	0.3	8	0.02	0.13	29.90	29.90	250	2.42	0.05	230	12.52	12.52	42.42
58	138	10+325	10+365	Sharuwa Thapa	Badachaur	869	Utish	5	1	20	0.63	1.56	358.80	1794.00	250	2.42	1.51	230	347.88	1739.38	3533.38
59	149	10+900	10+920	Kaman Singh Bista	Badachaur	430	Uttish	2	0.9	15	0.38	0.52	119.60	239.20	250	2.42	0.92	230	211.33	422.67	661.87

SN	1. HHNo	2. Chainage		3. Name of Owner	4. Address	5. Plot No	Details of lost trees				Harvesting cost of trees			Transportationcost of trees						19. Total Cost				
		From	To				5. Species	6. No.	7. Girth (m)	8. Hight (m)	9. Volume (Cum)	10. PDs	11. Harvesting Cost	12. Total Harvesting Cost	13. Distanc e from tree to home	14. Cost of Pds/Cu M	15. Cost of PDs/tre e	16. Distric t Rate	17. Volume Cost		18. Transpo rtation Cost			
60	151	9+725	9+770	Krite kami	Badachaur	882	Chilaune	1	0.8	15	0.30	0.52	119.60	119.60	220	2.18	0.65	230	150.42	150.42	270.02			
61		9+725	9+770				Shalla	5	1.2	5	0.23	1.56	358.80	1794.00	200	2.02	0.45	230	104.54	522.68	2316.68			
62	153	10+930	10+950	Keshe Gurung	Badachaur	636	Chilaune	4	0.65	10	0.13	0.52	119.60	478.40	180	1.86	0.25	230	56.48	225.93	704.33			
63	154	10+322	10+475	Kersingh Budhathoki	Badachaur	265	Banjh	10	0.35	15	0.06	0.39	89.70	897.00	250	2.42	0.14	230	31.96	319.61	1216.61			
64		10+526	10+715				Dudhela	10	0.3	15	0.04	0.13	29.90	299.00	250	2.42	0.10	230	23.48	234.82	533.82			
65	157	9+660	9+800	Bishnu Kami	Badachaur	641	Chilaune	23	0.8	15	0.30	0.52	119.60	2750.80	250	2.42	0.73	230	166.98	3840.54	6591.34			
66		9+760	9+800				Dudhela	2	1.5	15	1.05	2.5	575.00	1150.00	250	2.42	2.55	230	587.04	1174.08	2324.08			
67	160	1+098	1+220	Kul Raj Rokka	Badachaur	660	Shal	2	0.75	30	0.53	0.52	119.60	239.20	200	2.02	1.07	230	245.00	490.01	729.21			
68		1+098	1+220				Shnaj	1	1.25	35	1.71	2.5	575.00	575.00	200	2.02	3.45	230	793.99	793.99	1368.99			
69	161	2+020	2+040	Ujurma n Rokka	Badachaur	617	Bambow	100	0.15		0.00	0.13	29.90	2990.00	250	2.42	0.00	230	0.00	0.00	2990.00			
70		2+040	2+065				Karng	1	0.3	10	0.03	0.13	29.90	29.90	250	2.42	0.07	230	15.65	15.65	45.55			
71	173	2+520	2+540	Gothe Shunar	Badachaur	243	Shal	2	0.65	25	0.33	0.52	119.60	239.20	250	2.42	0.80	230	183.72	367.44	606.64			
72	174	10+470	10+570	Lile Basnet	Badachaur	196	Uttish	1	0.9	10	0.25	0.52	119.60	119.60	250	2.42	0.61	230	140.89	140.89	260.49			
73	180	10+290	10+320	Ranai Kami	Badachaur	115	Salla	1	0.65	8	0.11	0.52	119.60	119.60	190	1.94	0.20	230	47.13	47.13	166.73			
74		12+555	12+575				Chilaune	1	0.7	20	0.31	0.52	119.60	119.60	170	1.78	0.55	230	125.38	125.38	244.98			
75	192	12+555	12+575	Dume Mahara	Badachaur	438	Utish	2	0.65	15	0.20	0.52	119.60	239.20	250	2.42	0.48	230	110.23	220.47	459.67			
76	194	33+360	33+400	Nim Bahadur Mahara	Mijhing	1623	Jingt	6	0.2	10	0.01	0.13	29.90	179.40	100	1.22	0.02	230	3.51	21.05	200.45			
78		0+00	0+111							Berula	1	0.3	12	0.03	0.13	29.90	29.90	100	1.22	0.04	230	9.47	9.47	39.37
79		0+00	0+111							Bhimala	3	0.35	10	0.04	0.39	89.70	269.10	100	1.22	0.05	230	10.74	32.23	301.33
80		0+00	0+111							Khniya	2	0.35	9	0.03	0.39	89.70	179.40	100	1.22	0.04	230	9.67	19.34	198.74
81	196	0+00	0+024	Balaram Pokhrel	Mijhing	449	Jigat	17	0.2	8	0.01	0.13	29.90	508.30	90	1.14	0.01	230	2.62	44.57	552.87			
82		0+00	0+260				Shallo	1	1.2	20	0.90	1.56	358.80	358.80	100	1.22	1.10	230	252.54	252.54	611.34			
83	212	0+00	0+260	Jhayandra Budhathoki	Gumchal	580	Shal	3	0.65	36	0.48	0.52	119.60	358.80	100	1.22	0.58	230	133.37	400.12	758.92			
84	213	12+350	13+000	Devdar, Utish	Gumchal	580	12	0.75	22	0.39	0.52	119.60	1435.20	170	1.78	0.69	230	158.32	1899.87	3335.07				
85	218	12+350	13+000	Hukum Bahadur Budhathoki	Gumchal	188	Chilaune,su nkauli,	27	0.65	20	0.26	0.52	119.60	3229.20	160	1.7	0.45	230	103.25	2787.71	6016.91			
86	219	15+850	15+900	Khum Bahadur Roka	Gumchal	117	Githa,Utish	5	0.65	18	0.24	0.52	119.60	598.00	100	1.22	0.29	230	66.69	333.43	931.43			
87	220	15+560	15+620	Echhe Roka	Gumchal	730	Khirro	1	0.4	15	0.08	0.39	89.70	89.70	170	1.78	0.13	230	30.71	30.71	120.41			
88		15+620	15+660				Harishyam Rokka	Gumchal	620	Dudilo	2	0.3	18	0.05	0.13	29.90	59.80	170	1.78	0.09	230	20.73	41.45	101.25
89										Chilane	1	0.7	17	0.26	0.52	119.60	119.60	150	1.62	0.42	230	96.99	96.99	216.59
90	221	13+190	13+230	Teje Thapa	Gumchal	580	Chilaune	10	0.65	15	0.20	0.52	119.60	1196.00	130	1.46	0.29	230	66.50	665.04	1861.04			
91	222	12+600	12+700	Gante Bahadur Thapa	Gumchal	348	Utish ,	2	1	40	1.25	1.56	358.80	717.60	170	1.78	2.23	230	511.75	1023.50	1741.10			
92							Chilaune	8	0.6	20	0.23	0.29	66.70	533.60	170	1.78	0.40	230	92.12	736.92	1270.52			
93	223	12+445	12+485	Lal Bahadur Thapa	Rajipati	122	Pangara	6	0.75	15	0.26	0.52	119.60	717.60	170	1.78	0.47	230	107.95	647.68	1365.28			

SN	1. HHNo	2. Chainage		3. Name of Owner	4. Address	5. Plot No	Details of lost trees				Harvesting cost of trees			Transportationcost of trees						19. Total Cost	
		From	To				5. Species	6. No.	7. Girth (m)	8. Hight (m)	9. Volume (Cum)	10. PDs	11. Harvesting Cost	12. Total Harvesting Cost	13. Distanc e from tree to home	14. Cost of Pds/Cu M	15. Cost of PDs/tre e	16. Distric t Rate	17. Volume Cost		18. Transpo rtation Cost
94	228	13+120	13+135	Rojne Budhathoki	gumchal	205	Utish	10	0.85	50	1.13	0.52	119.60	1196.00	150	1.62	1.83	230	420.63	4206.30	5402.30
95	231			Ghamane Bista	Gumchal	204	Chilaune	2	0.73		0.00	0.52	119.60	239.20	170	1.78	0.00	230	0.00	0.00	239.20
96	245	12+350	13+000	Kaman Sing Budhathoki	Gumchal	125	Chilaune	5	0.68	10	0.14	0.52	119.60	598.00	170	1.78	0.26	230	59.16	295.79	893.79
97		12+350	13+000				Utish	2	0.5	10	0.08	0.39	89.70	179.40	170	1.78	0.14	230	31.98	63.97	243.37
98	247	15+050	15+110	Base Roka	Gumchal	503	Utish	1	1	35	1.09	1.56	358.80	358.80	140	1.54	1.68	230	387.41	387.41	746.21
99	250	12+310	12+395		Gumchal	186	Chilaune	1	1		0.00	1.56	358.80	358.80	160	1.7	0.00	230	0.00	0.00	358.80
100				Bel Bahadur Bishta			Dudhilo	1	1	10	0.31	1.56	358.80	358.80	170	1.78	0.56	230	127.94	127.94	486.74
101	251	12+555	12+575	Gan Singh Budhathoki	Gumchal	308	Dudhilo	3	0.3	10	0.03	0.13	29.90	89.70	170	1.78	0.05	230	11.51	34.54	124.24
102							chilaune	4	0.92	5	0.13	1.56	358.80	1435.20	170	1.78	0.24	230	54.14	216.57	1651.77
103	252	11+060	11+230		Gumchal	186	Chalaune	2	0.65	10	0.13	0.52	119.60	239.20	170	1.78	0.24	230	54.05	108.11	347.31
104				Khim Bahadur Bishta			Utish	4	0.63	10	0.12	0.52	119.60	478.40	170	1.78	0.22	230	50.78	203.11	681.51
105	253	11+060	11+230	Chitra Bahadur Budhathoki		739	Utish	5	0.93	15	0.41	1.56	358.80	1794.00	150	1.62	0.66	230	151.06	755.30	2549.30
Sub total:								791	74.67	1603	35.75	80.3	18,457.50	115292.10	18860	194.56	64.77	23920	14897.79	84938.93	200231.03
106		3+230	7+200	Badachaur Community Forest	Badachaur		Uttish	122	1.05	15	0.52	1.56	358.80	43773.60	120	1.38	0.71	230	164.03	20011.82	63785.42
107						Salla	243	0.3	20	0.25	0.13	29.90	2392.00	120	1.38	0.34	230	78.74	6298.80	8690.80	
108						Chilaune	102	2	15	0.30	4	920.00	61640.00	900	7.62	2.29	230	525.78	35227.26	96867.26	
Sub total:								467			1.06			107805.60						61537.89	169343.49
109		10+430	16+500	Gumchal Community Forestry	Gumchal		Laliguras	89	0.9	14	0.48	0.52	119.60	11720.80	900	7.62	3.68	230	845.36	82844.85	94565.65
110						Dudhilo	98	1.05	10	0.08	1.56	358.80	44491.20	900	7.62	0.60	230	136.92	16978.31	61469.51	
Sub total:								187			0.56			56212.00						99823.17	156035.17
112		16+900	19+890	Harjang Community Forestry	Harjang		Utish	78	0.9	8	0.02	0.52	119.60	29062.80	900	7.62	0.17	230	39.43	9582.34	38645.14
113						Chilaune	86	0.8	15	0.38	0.52	119.60	9328.80	900	7.62	2.89	230	665.44	51904.34	61233.14	
114						Dudhilo	92	0.6	12	0.24	0.39	89.70	7714.20	900	7.62	1.83	230	420.62	36173.66	43887.86	
115						Khirro	91	0.3	10	0.11	0.13	29.90	2750.80	900	7.62	0.86	230	197.17	18139.41	20890.21	
Sub total:								347			0.75			48856.60						115799.76	164656.36
116				Syuri Community Forestry	Syuri		Khirro	124	0.5	8	0.02	0.29	66.70	6069.70	900	7.62	0.17	230	39.43	3588.45	9658.15
117						Chilaune	120	0.5	9	0.07	0.39	89.70	11122.80	900	7.62	0.54	230	123.2297	15280.481	26403.28	
118		20+560	26+500			Uttish	116	0.9	9	0.0703125	0.52	119.6	14352.00	900	7.62	0.5358	230	123.2297	14787.563	29139.56	
Sub total:								360			0.163125			31544.50						33656.492	65200.99
119		27+670	34+100	Gam Community Forestry	Gam		Utish	80	0.63	25	0.6328125	0.52	119.6	10644.40	900	7.62	4.822	230	1109.067	98706.98	109351.38
							Chilaune	67	0.8	11	0.3789844	1.56	358.8	35162.40	900	7.62	2.8879	230	664.208	65092.386	100254.79

SN	1. HHNo	2. Chainage		3. Name of Owner	4. Address	5. Plot No	Details of lost trees				Harvesting cost of trees			Transportationcost of trees						19. Total Cost		
		From	To				5. Species	6. No.	7. Girth (m)	8. Hight (m)	9. Volume (Cum)	10. PDs	11. Harvesting Cost	12. Total Harvesting Cost	13. Distanc e from tree to home	14. Cost of Pds/Cu M	15. Cost of PDs/tre e	16. Distric t Rate	17. Volume Cost		18.Transpo ration Cost	
Sub total:							147				1.0117969				45806.80						163799.37	209606.17
Grand Total							2299				39.301375				405517.60						559555.6	965073.20

SN	1. HHNo	2. Chainage		3. Name of Owner	4. Address	5. Plot No	Details of lost trees				Harvesting cost of trees			Transportationcost of trees						19. Total Cost
		From	To				5. Species	6. No.	7. Girth (m)	8. Hight (m)	9. Volume (Cum)	10. PDs	11. Harvesting Cost	12. Total Harvesting Cost	13. Distanc e from tree to home	14. Cost of Pds/Cu M	15. Cost of PDs/tre e	16. Distric t Rate	17. Volume Cost	18. Transpo rtation Cost

SN	1. HHNo	2. Chainage		3. Name of Owner	4. Address	5. Plot No	Details of lost trees				Harvesting cost of trees			Transportationcost of trees						19. Total Cost
		From	To				5. Species	6. No.	7. Girth (m)	8. Hight (m)	9. Volume (Cum)	10. PDs	11. Harvesting Cost	12. Total Harvesting Cost	13. Distanc e from tree to home	14. Cost of Pds/Cu M	15. Cost of PDs/tre e	16. Distric t Rate	17. Volume Cost	18. Transpo rtation Cost

APPENDIX- 5

Poverty Level Analysis of APs

General Description of Aps										Pre Project Scenario							Post Project Scenario								
SN	HH No.	Name of HH head	Address	No. of plot	Total affected area (Sqm)	Total land holding	% of land loss	Food sufficiency months from agro.	Non Agricultural Food Security	Annual Food Security	Family Members	Cost to buy food	Agricultural income	Non-agricultural income	Pre-project total income	Per capita income	Poverty level	Post project total land holding	Food sufficiency months from agro. product	Annual food security	Post-project agricultural income	Post-project non-agricultural income	Post-project total income	Post-project per capita income	Post-project poverty level
1	1	Birkhe Damai	Gam	1	313.00	18635.00	1.68	4	14.58	18.58	3	2400.00	9600.00	35000.00	44600	14866.67	1.3	18322	3.93	18.27	9438.76	35000.00	44438.76	14812.92	1.3
2	2	Banja Gharti	Gam	1	51.00	570.00	8.95	10	41.67	51.67	3	2400.00	24000.00	100000.00	124000	41333.33	3.7	519	9.11	47.04	21852.63	100000.00	121852.63	40617.54	3.6
3	3	Gharti	Gam	1	138.00	1233.00	11.19	9	13.54	22.54	6	4800.00	43200.00	65000.00	108200	18033.33	1.6	1095	7.99	20.02	38364.96	65000.00	103364.96	17227.49	1.5
4	4	Gharti	Gam	1	137.00	41130.00	0.33	6	11.46	17.46	6	4800.00	28800.00	55000.00	83800	13966.67	1.2	40993	5.98	17.40	28704.07	55000.00	83704.07	13950.68	1.2
5	5	Budha	Gam	1	224.00	38855.00	0.58	10	8.75	18.75	5	4000.00	40000.00	35000.00	75000	15000.00	1.3	38631	9.94	18.64	39769.40	35000.00	74769.40	14953.88	1.3
6	6	Tek Bahadur Gharti	Gam	1	223.50	1475.00	15.15	7	13.02	20.02	12	9600.00	67200.00	125000.00	192200	16016.67	1.4	1251.5	5.94	16.99	57017.49	125000.00	182017.49	15168.12	1.3
7	7	Gharti	Gam	1	293.00	39790.00	0.74	6	30.63	36.63	4	3200.00	19200.00	98000.00	117200	29300.00	2.6	39497	5.96	36.36	19058.62	98000.00	117058.62	29264.65	2.6
8	8	Gaubir Budha Magar	Gam	1	96.00	12645.00	0.76	9	17.19	26.19	12	9600.00	86400.00	165000.00	251400	20950.00	1.9	12549	8.93	25.99	85744.06	165000.00	250744.06	20895.34	1.9
9	9	Haste Gharti	Gam	1	72.00	12540.00	0.57	6	16.25	22.25	10	8000.00	48000.00	130000.00	178000	17800.00	1.6	12468	5.97	22.12	47724.40	130000.00	177724.40	17772.44	1.6
10	10	Tejbir Gharti	Gam	1	328.00	34280.00	0.96	9	9.50	18.50	5	4000.00	36000.00	38000.00	74000	14800.00	1.3	33952	8.91	18.32	35655.54	38000.00	73655.54	14731.11	1.3
11	11	Gaubir Gharti Magar	Gam	1	780.00	29485.00	2.65	6	10.21	16.21	6	4800.00	28800.00	49000.00	77800	12966.67	1.2	28705	5.84	15.78	28038.12	49000.00	77038.12	12839.69	1.1
12	12	Gobara Gharti Magar	Gam	1	840.00	8396.00	10.00	12	10.71	22.71	7	5600.00	67200.00	60000.00	127200	18171.43	1.6	7556	10.80	20.44	60476.80	60000.00	120476.80	17210.97	1.5
13	13	Haste Gharti Magar	Gam	1	316.00	19180.00	1.65	9	12.50	21.50	7	5600.00	50400.00	70000.00	120400	17200.00	1.5	18864	8.85	21.15	49569.64	70000.00	119569.64	17081.38	1.5
14	14	Kumb Sing Gharti Magar	Gam	2	408.00	3216.00	12.69	12	37.50	49.50	2	1600.00	19200.00	60000.00	79200	39600.00	3.5	2808	10.48	43.22	16764.18	60000.00	76764.18	38382.09	3.4
15	15	Magar	GAm	1	216.00	15060.00	1.43	9	16.96	25.96	7	5600.00	50400.00	95000.00	145400	20771.43	1.8	14844	8.87	25.59	49677.13	95000.00	144677.13	20668.16	1.8
16	16	Gharti	Gam	1	510.00	58120.00	0.88	12	11.46	23.46	6	4800.00	57600.00	55000.00	112600	18766.67	1.7	57610	11.89	23.25	57094.56	55000.00	112094.56	18682.43	1.7
17	17	Gharti	Gam	1	205.00	25500.00	0.80	9	14.44	23.44	10	8000.00	72000.00	115500.00	187500	18750.00	1.7	25295	8.93	23.25	71421.18	115500.00	186921.18	18692.12	1.7
18	18	Bhaglal gharti Magar	Gam	1	205.50	31175.00	0.66	6	43.75	49.75	2	1600.00	9600.00	70000.00	79600	39800.00	3.5	30969.5	5.96	49.42	9536.72	70000.00	79536.72	39768.36	3.5
19	19	Gothe Gharti Belman	Gam	1	145.00	7155.00	2.03	6	30.68	36.68	11	8800.00	52800.00	270000.00	322800	29345.45	2.6	7010	5.88	35.94	51729.98	270000.00	321729.98	29248.18	2.6
20	20	Gharti magar	Gam	2	379.00	34280.00	1.11	9	17.50	26.50	7	5600.00	50400.00	98000.00	148400	21200.00	1.9	33901	8.90	26.21	49842.78	98000.00	147842.78	21120.40	1.9
21	21	Jashu Budha Shant	Gam	1	1170.00	12645.00	9.25	9	15.18	24.18	7	5600.00	50400.00	85000.00	135400	19342.86	1.7	11475	8.17	21.94	45736.65	85000.00	130736.65	18676.66	1.7
22	22	Bahadur	Gam	1	150.00	31765.00	0.47	12	21.88	33.88	6	4800.00	57600.00	105000.00	162600	27100.00	2.4	31615	11.94	33.72	57328.00	105000.00	162328.00	27054.67	2.4
23	23	Manlal Gharti	Gam	2	325.00	34610.00	0.94	6	12.50	18.50	7	5600.00	33600.00	70000.00	103600	14800.00	1.3	34285	5.94	18.33	33284.48	70000.00	103284.48	14754.93	1.3
24	24	Dan Singh Gharti Magar	Gam	1	575.00	42815.00	1.34	6	26.56	32.56	4	3200.00	19200.00	85000.00	104200	26050.00	2.3	42240	5.92	32.13	18942.15	85000.00	103942.15	25985.54	2.3
25	25	Gopal Bhudha	Gam	1	1148.00	23585.00	4.87	12	18.75	30.75	6	4800.00	57600.00	90000.00	147600	24600.00	2.2	22437	11.42	29.25	54796.32	90000.00	144796.32	24132.72	2.1
26	26	Tule Gharti	Gam	1	20.00	33170.00	0.06	6	17.50	23.50	5	4000.00	24000.00	70000.00	94000	18800.00	1.7	33150	6.00	23.49	23985.53	70000.00	93985.53	18797.11	1.7
27	27	Purna Gharti	Gam	1	171.00	38600.00	0.44	6	25.00	31.00	5	4000.00	24000.00	100000.00	124000	24800.00	2.2	38429	5.97	30.86	23893.68	100000.00	123893.68	24778.74	2.2
28	28	Nar Bahadur Budha Magar	Gam	1	258.00	1325.00	19.47	3	41.67	44.67	3	2400.00	7200.00	100000.00	107200	35733.33	3.2	1067	2.42	35.97	5798.04	100000.00	105798.04	35266.01	3.1
29	29	Nar Bahadur Budha	Gam	3	1546.00	51045.00	3.03	6	15.00	21.00	5	4000.00	24000.00	60000.00	84000	16800.00	1.5	49499	5.82	20.36	23273.11	60000.00	83273.11	16654.62	1.5
30	30	Tul Bahadur Budha Magar	Gam	4	1546.00	51045.00	3.03	12	14.58	26.58	6	4800.00	57600.00	70000.00	127600	21266.67	1.9	49499	11.64	25.78	55855.47	70000.00	125855.47	20975.91	1.9
31	31	Prasad Budha Magar	Gam	1	40.50	19135.00	0.21	6	26.79	32.79	7	5600.00	33600.00	150000.00	183600	26228.57	2.3	19094.5	5.99	32.72	33528.88	150000.00	183528.88	26218.41	2.3

32	32	Arjun kami	Gam	1	290.50	19135.00	1.52	6	11.25	17.25	5	4000.00	24000.00	45000.00	69000	13800.00	1.2	18844.5	5.91	16.99	23635.64	45000.00	68635.64	13727.13	1.2
33	33	Saju Gharti	Gam	1	1475.00	18060.00	8.17	9	37.50	46.50	5	4000.00	36000.00	150000.00	186000	37200.00	3.3	16585	8.26	42.70	33059.80	150000.00	183059.80	36611.96	3.2
34	34	Ramu Gharti	Gam	1	477.00	25210.00	1.89	9	25.00	34.00	3	2400.00	21600.00	60000.00	81600	27200.00	2.4	24733	8.83	33.36	21191.31	60000.00	81191.31	27063.77	2.4
35	35	Bhagilal	Gam	1	375.00	6810.00	5.51	9	28.13	37.13	6	4800.00	43200.00	135000.00	178200	29700.00	2.6	6435	8.50	35.08	40821.15	135000.00	175821.15	29303.52	2.6
36	36	Budha Magar	Gam	1	350.00	69425.00	0.50	3	12.50	15.50	9	7200.00	21600.00	90000.00	111600	12400.00	1.1	69075	2.98	15.42	21491.11	90000.00	111491.11	12387.90	1.1
37	37	Gaj Bahadur	Gam	1	325.00	55670.00	0.58	12	8.75	20.75	3	2400.00	28800.00	21000.00	49800	16600.00	1.5	55345	11.93	20.63	28631.87	21000.00	49631.87	16543.96	1.5
38	38	Gharti	Gam	1	325.00	55670.00	0.58	12	8.75	20.75	3	2400.00	28800.00	21000.00	49800	16600.00	1.5	55345	11.93	20.63	28631.87	21000.00	49631.87	16543.96	1.5
38	38	Kunja Gharti	Gam	2	204.50	40970.00	0.50	9	12.50	21.50	3	2400.00	21600.00	30000.00	51600	17200.00	1.5	40765.5	8.96	21.39	21492.18	30000.00	51492.18	17164.06	1.5
39	39	Nar Bahadur	Gam	1	565.00	46320.00	1.22	6	34.38	40.38	4	3200.00	19200.00	110000.00	129200	32300.00	2.9	45755	5.93	39.88	18965.80	110000.00	128965.80	32241.45	2.9
39	39	Budha	Gam	1	565.00	46320.00	1.22	6	34.38	40.38	4	3200.00	19200.00	110000.00	129200	32300.00	2.9	45755	5.93	39.88	18965.80	110000.00	128965.80	32241.45	2.9
40	40	Karna Budha	Gam	1	15.00	54480.00	0.03	6	46.88	52.88	2	1600.00	9600.00	75000.00	84600	42300.00	3.8	54465	6.00	52.86	9597.36	75000.00	84597.36	42298.68	3.8
41	41	Khde Gharti	Gam	1	570.00	40235.00	1.42	3	50.00	53.00	1	800.00	2400.00	40000.00	42400	42400.00	3.8	39665	2.96	52.25	2366.00	40000.00	42366.00	42366.00	3.8
41	41	Magar	Gam	1	570.00	40235.00	1.42	3	50.00	53.00	1	800.00	2400.00	40000.00	42400	42400.00	3.8	39665	2.96	52.25	2366.00	40000.00	42366.00	42366.00	3.8
42	42	Gam Sing	Gam	1	292.00	16435.00	1.78	5	12.50	17.50	1	800.00	4000.00	10000.00	14000	14000.00	1.2	16143	4.91	17.19	3928.93	10000.00	13928.93	13928.93	1.2
42	42	Garti	Gam	1	292.00	16435.00	1.78	5	12.50	17.50	1	800.00	4000.00	10000.00	14000	14000.00	1.2	16143	4.91	17.19	3928.93	10000.00	13928.93	13928.93	1.2
43	43	Dote Budha	Gam	1	190.00	31650.00	0.60	3	31.25	34.25	5	4000.00	12000.00	125000.00	137000	27400.00	2.4	31460	2.98	34.04	11927.96	125000.00	136927.96	27385.59	2.4
43	43	Magar	Gam	1	190.00	31650.00	0.60	3	31.25	34.25	5	4000.00	12000.00	125000.00	137000	27400.00	2.4	31460	2.98	34.04	11927.96	125000.00	136927.96	27385.59	2.4
44	44	Kote Budha	Gam	1	378.50	4745.00	7.98	2	125.00	127.00	1	800.00	1600.00	100000.00	101600	101600.00	9.0	4366.5	1.84	116.87	1472.37	100000.00	101472.37	101472.37	9.0
44	44	Magar	Gam	1	378.50	4745.00	7.98	2	125.00	127.00	1	800.00	1600.00	100000.00	101600	101600.00	9.0	4366.5	1.84	116.87	1472.37	100000.00	101472.37	101472.37	9.0
45	45	Shan Bir	Gam	2	640.00	15785.00	4.05	5	22.50	27.50	5	4000.00	20000.00	90000.00	110000	22000.00	2.0	15145	4.80	26.39	19189.10	90000.00	109189.10	21837.82	1.9
45	45	Gharti	Gam	2	640.00	15785.00	4.05	5	22.50	27.50	5	4000.00	20000.00	90000.00	110000	22000.00	2.0	15145	4.80	26.39	19189.10	90000.00	109189.10	21837.82	1.9
46	46	Manlal Gharti	Gam	1	200.00	42815.00	0.47	8	43.75	51.75	2	1600.00	12800.00	70000.00	82800	41400.00	3.7	42615	7.96	51.51	12740.21	70000.00	82740.21	41370.10	3.7
46	46	Biniram	Gam	1	200.00	42815.00	0.47	8	43.75	51.75	2	1600.00	12800.00	70000.00	82800	41400.00	3.7	42615	7.96	51.51	12740.21	70000.00	82740.21	41370.10	3.7
47	47	Gharti	Gam	1	267.50	16435.00	1.63	6	125.00	131.00	1	800.00	4800.00	100000.00	104800	104800.00	9.3	16167.5	5.90	128.87	4721.87	100000.00	104721.87	104721.87	9.3
47	47	Gharti	Gam	1	267.50	16435.00	1.63	6	125.00	131.00	1	800.00	4800.00	100000.00	104800	104800.00	9.3	16167.5	5.90	128.87	4721.87	100000.00	104721.87	104721.87	9.3
48	48	Pahal Gharti	Gam	1	186.50	36925.00	0.51	5	29.17	34.17	3	2400.00	12000.00	70000.00	82000	27333.33	2.4	36738.5	4.97	33.99	11939.39	70000.00	81939.39	27313.13	2.4
48	48	Magar	Gam	1	186.50	36925.00	0.51	5	29.17	34.17	3	2400.00	12000.00	70000.00	82000	27333.33	2.4	36738.5	4.97	33.99	11939.39	70000.00	81939.39	27313.13	2.4
49	49	Bir Singh	Gam	1	182.50	5910.00	3.09	9	11.96	20.96	7	5600.00	50400.00	67000.00	117400	16771.43	1.5	5727.5	8.72	20.32	48843.65	67000.00	115843.65	16549.09	1.5
49	49	Gharti	Gam	1	182.50	5910.00	3.09	9	11.96	20.96	7	5600.00	50400.00	67000.00	117400	16771.43	1.5	5727.5	8.72	20.32	48843.65	67000.00	115843.65	16549.09	1.5
50	50	Tul Budha	Gam	1	830.00	42970.00	1.93	10	29.69	39.69	4	3200.00	32000.00	95000.00	127000	31750.00	2.8	42140	9.81	38.92	31381.89	95000.00	126381.89	31595.47	2.8
50	50	Magar	Gam	1	830.00	42970.00	1.93	10	29.69	39.69	4	3200.00	32000.00	95000.00	127000	31750.00	2.8	42140	9.81	38.92	31381.89	95000.00	126381.89	31595.47	2.8
51	51	Mansingh	Gam	1	990.00	20975.00	4.72	6	14.58	20.58	3	2400.00	14400.00	35000.00	49400	16466.67	1.5	19985	5.72	19.61	13720.33	35000.00	48720.33	16240.11	1.4
51	51	Gharti	Gam	1	990.00	20975.00	4.72	6	14.58	20.58	3	2400.00	14400.00	35000.00	49400	16466.67	1.5	19985	5.72	19.61	13720.33	35000.00	48720.33	16240.11	1.4
52	52	Ashare Gharti	Gam	3	633.50	42970.00	1.47	10	12.50	22.50	5	4000.00	40000.00	50000.00	90000	18000.00	1.6	42336.5	9.85	22.17	39410.29	50000.00	89410.29	17882.06	1.6
52	52	Gharti	Gam	3	633.50	42970.00	1.47	10	12.50	22.50	5	4000.00	40000.00	50000.00	90000	18000.00	1.6	42336.5	9.85	22.17	39410.29	50000.00	89410.29	17882.06	1.6
53	53	Dujai Gharti	Gam	2	390.00	19195.00	2.03	5	20.83	25.83	9	7200.00	36000.00	150000.00	186000	20666.67	1.8	18805	4.90	25.31	35268.56	150000.00	185268.56	20585.40	1.8
53	53	Magar	Gam	2	390.00	19195.00	2.03	5	20.83	25.83	9	7200.00	36000.00	150000.00	186000	20666.67	1.8	18805	4.90	25.31	35268.56	150000.00	185268.56	20585.40	1.8
54	54	Tulraj Gharti	Gam	1	304.50	21690.00	1.40	4	12.50	16.50	4	3200.00	12800.00	40000.00	52800	13200.00	1.2	21385.5	3.94	16.27	12620.30	40000.00	52620.30	13155.08	1.2
54	54	Gharti	Gam	1	304.50	21690.00	1.40	4	12.50	16.50	4	3200.00	12800.00	40000.00	52800	13200.00	1.2	21385.5	3.94	16.27	12620.30	40000.00	52620.30	13155.08	1.2
55	55	Aone Damai	Gam	1	148.50	9905.00	1.50	6	25.00	31.00	3	2400.00	14400.00	60000.00	74400	24800.00	2.2	9756.5	5.91	30.54	14184.11	60000.00	74184.11	24728.04	2.2
55	55	Gharti	Gam	1	148.50	9905.00	1.50	6	25.00	31.00	3	2400.00	14400.00	60000.00	74400	24800.00	2.2	9756.5	5.91	30.54	14184.11	60000.00	74184.11	24728.04	2.2
56	56	Gotho Gharti	Gam	2	598.00	37225.00	1.61	5	22.50	27.50	5	4000.00	20000.00	90000.00	110000	22000.00	2.0	36627	4.92	27.06	19678.71	90000.00	109678.71	21935.74	1.9
56	56	Magar	Gam	2	598.00	37225.00	1.61	5	22.50	27.50	5	4000.00	20000.00	90000.00	110000	22000.00	2.0	36627	4.92	27.06	19678.71	90000.00	109678.71	21935.74	1.9
57	57	Nayan Gharti	Gam	1	204.00	18735.00	1.09	3	30.00	33.00	5	4000.00	12000.00	120000.00	132000	26400.00	2.3	18531	2.97	32.64	11869.34	120000.00	1318		

63	63	Shatbir Gharti Magar	Gam	1	772.50	28870.00	2.68	10	21.88	31.88	2	1600.00	16000.00	35000.00	51000	25500.00	2.3	28097.5	9.73	31.02	15571.87	35000.00	50571.87	25285.94	2.2
64	64	Teke Budha	Gam	1	12.00	54405.00	0.02	5	14.58	19.58	6	4800.00	24000.00	70000.00	94000	15666.67	1.4	54393	5.00	19.58	23994.71	70000.00	93994.71	15665.78	1.4
65	65	Lale Bahadur Gharti	Syuri	4	1321.50	6786.00	19.47	12	31.25	43.25	6	4800.00	57600.00	150000.00	207600	34600.00	3.1	5464.5	9.66	34.83	46383.02	150000.00	196383.02	32730.50	2.9
66	66	Range Budha Magar	Syuri	2	559.00	66055.00	0.85	12	14.29	26.29	7	5600.00	67200.00	80000.00	147200	21028.57	1.9	65496	11.90	26.06	66631.31	80000.00	146631.31	20947.33	1.9
67	67	Maite Kami	Shyuri	1	390.00	17080.00	2.28	5	33.00	38.00	5	4000.00	20000.00	132000.00	152000	30400.00	2.7	16690	4.89	37.13	19543.33	132000.00	151543.33	30308.67	2.7
68	68	Ramu Shunar	Shyuri	1	410.00	2070.00	19.81	6	22.50	28.50	5	4000.00	24000.00	90000.00	114000	22800.00	2.0	1660	4.81	22.86	19246.38	90000.00	109246.38	21849.28	1.9
69	69	Sher Bahadur B. K.	Shyuri	1	355.00	1850.00	19.19	8	17.50	25.50	7	5600.00	44800.00	98000.00	142800	20400.00	1.8	1495	6.46	20.61	36203.24	98000.00	134203.24	19171.89	1.7
70	70	Dhote Gharti	Shyuri	2	1465.00	37685.00	3.89	6	18.75	24.75	3	2400.00	14400.00	45000.00	59400	19800.00	1.8	36220	5.77	23.79	13840.20	45000.00	58840.20	19613.40	1.7
71	71	Nand Bahadur Bitalu	Shyuri	3	347.00	7050.00	4.92	5	16.50	21.50	5	4000.00	20000.00	66000.00	86000	17200.00	1.5	6703	4.75	20.44	19015.60	66000.00	85015.60	17003.12	1.5
72	72	Jange Pun	Gam	1	370.00	14255.00	2.60	7	13.75	20.75	5	4000.00	28000.00	55000.00	83000	16600.00	1.5	13885	6.82	20.21	27273.24	55000.00	82273.24	16454.65	1.5
73	73	Hasaram Gharti	Shyuri	1	533.00	3520.00	15.14	6	25.00	31.00	5	4000.00	24000.00	100000.00	124000	24800.00	2.2	2987	5.09	26.31	20365.91	100000.00	120365.91	24073.18	2.1
74	74	Gambhire	Shyuri	3	290.00	15640.00	1.85	3	31.25	34.25	2	1600.00	4800.00	50000.00	54800	27400.00	2.4	15350	2.94	33.61	4711.00	50000.00	54711.00	27355.50	2.4
75	75	Karan Bahadur Gharti	Shyuri	1	291.50	27835.00	1.05	9	77.08	86.08	6	4800.00	43200.00	370000.00	413200	68866.67	6.1	27543.5	8.91	85.18	42747.59	370000.00	412747.59	68791.27	6.1
76	76	Krite Gharti	Shyuri	4	715.00	17725.00	4.03	6	42.50	48.50	5	4000.00	24000.00	170000.00	194000	38800.00	3.4	17010	5.76	46.54	23031.88	170000.00	193031.88	38606.38	3.4
77	77	Manlal Gharti	Shyuri	3	557.00	2998.00	18.58	10	18.75	28.75	8	6400.00	64000.00	120000.00	184000	23000.00	2.0	2441	8.14	23.41	52109.41	120000.00	172109.41	21513.68	1.9
78	78	Nar Bahadur Gharti	Shyuri	1	90.00	16230.00	0.55	11	44.64	55.64	7	5600.00	61600.00	250000.00	311600	44514.29	4.0	16140	10.94	55.33	61258.41	250000.00	311258.41	44465.49	3.9
79	79	Teke Gharti	Shyuri	2	395.00	21195.00	1.86	12	30.00	42.00	5	4000.00	48000.00	120000.00	168000	33600.00	3.0	20800	11.78	41.22	47105.45	120000.00	167105.45	33421.09	3.0
80	80	Khaire Gharti Magar	Shyuri	2	452.00	19216.00	2.35	3	52.08	55.08	6	4800.00	14400.00	250000.00	264400	44066.67	3.9	18764	2.93	53.79	14061.28	250000.00	264061.28	44010.21	3.9
81	81	Tan Bahadur Gharti Magar	Gam	1	1192.00	29360.00	4.06	8	18.33	26.33	3	2400.00	19200.00	44000.00	63200	21066.67	1.9	28168	7.68	25.26	18420.49	44000.00	62420.49	20806.83	1.8
82	82	Tekman Tamata	Shyuri	1	525.00	23480.00	2.24	7	20.83	27.83	3	2400.00	16800.00	50000.00	66800	22266.67	2.0	22955	6.84	27.21	16424.36	50000.00	66424.36	22141.45	2.0
83	83	Shahabir Gharti	Shyuri	1	3.00	10260.00	0.03	8	14.00	22.00	5	4000.00	32000.00	56000.00	88000	17600.00	1.6	10257	8.00	21.99	31990.64	56000.00	87990.64	17598.13	1.6
84	84	Badar Pun	Shyuri	1	730.00	26370.00	2.77	8	31.25	39.25	5	4000.00	32000.00	125000.00	157000	31400.00	2.8	25640	7.78	38.16	31114.14	125000.00	156114.14	31222.83	2.8
85	85	Khaman Pun	Shyuri	2	150.00	6420.00	2.34	8	31.25	39.25	4	3200.00	25600.00	100000.00	125600	31400.00	2.8	6270	7.81	38.33	25001.87	100000.00	125001.87	31250.47	2.8
86	86	Purn Gharti	Shyuri	1	500.00	36630.00	1.37	11	23.75	34.75	5	4000.00	44000.00	95000.00	139000	27800.00	2.5	36130	10.85	34.28	43399.40	95000.00	138399.40	27679.88	2.5
87	87	Gagane Gharti Magar	Shyuri	2	467.00	8690.00	5.37	12	15.63	27.63	8	6400.00	76800.00	100000.00	176800	22100.00	2.0	8223	11.36	26.14	72672.77	100000.00	172672.77	21584.10	1.9
88	88	Tejman Budha Magar	Shyuri	2	880.00	40415.00	2.18	5	25.00	30.00	5	4000.00	20000.00	100000.00	120000	24000.00	2.1	39535	4.89	29.35	19564.52	100000.00	119564.52	23912.90	2.1
89	89	Shantbir Gharti	Shyuri	1	427.00	20035.00	2.13	9	20.83	29.83	6	4800.00	43200.00	100000.00	143200	23866.67	2.1	19608	8.81	29.20	42279.29	100000.00	142279.29	23713.22	2.1
90	90	Gangbir Gharti	Shyuri	1	660.00	21255.00	3.11	8	17.86	25.86	7	5600.00	44800.00	100000.00	144800	20685.71	1.8	20595	7.75	25.05	43408.89	100000.00	143408.89	20486.98	1.8
91	91	Bhaj Pun	Shyuri	1	150.00	5900.00	2.54	8	31.25	39.25	2	1600.00	12800.00	50000.00	62800	31400.00	2.8	5750	7.80	38.25	12474.58	50000.00	62474.58	31237.29	2.8
92	92	Ujram Kami	Shyuri	1	10.00	19655.00	0.05	8	30.00	38.00	5	4000.00	32000.00	120000.00	152000	30400.00	2.7	19645	8.00	37.98	31983.72	120000.00	151983.72	30396.74	2.7

93	93	Ratan Budha	Shyuri	1	1520.00	45705.00	3.33	10	15.63	25.63	4	3200.00	32000.00	50000.00	82000	20500.00	1.8	44185	9.67	24.77	30935.78	50000.00	80935.78	20233.95	1.8
94	94	Kule Gharti	Shyuri	2	1160.00	30400.00	3.82	3	15.63	18.63	8	6400.00	19200.00	100000.00	119200	14900.00	1.3	29240	2.89	17.91	18467.37	100000.00	118467.37	14808.42	1.3
95	95	Bhim Bahadur Bitalu	Shyuri	2	1113.00	7240.00	15.37	9	15.00	24.00	5	4000.00	36000.00	60000.00	96000	19200.00	1.7	6127	7.62	20.31	30465.75	60000.00	90465.75	18093.15	1.6
96	96	Lil Bahadur Gharti	Shyuri	1	580.00	16785.00	3.46	8	19.58	27.58	6	4800.00	38400.00	94000.00	132400	22066.67	2.0	16205	7.72	26.63	37073.10	94000.00	131073.10	21845.52	1.9
97	97	Jaman Singh Budha Magar	Shyuri	1	185.00	4995.00	3.70	6	17.50	23.50	4	3200.00	19200.00	56000.00	75200	18800.00	1.7	4810	5.78	22.63	18488.89	56000.00	74488.89	18622.22	1.7
98	98	Dale Tamata	Shyuri	1	330.00	12355.00	2.67	7	27.81	34.81	4	3200.00	22400.00	89000.00	111400	27850.00	2.5	12025	6.81	33.88	21801.70	89000.00	110801.70	27700.42	2.5
99	99	Kulprasad Budha Magar	Shyuri	1	25.00	69120.00	0.04	12	15.00	27.00	1	800.00	9600.00	12000.00	21600	21600.00	1.9	69095	12.00	26.99	9596.53	12000.00	21596.53	21596.53	1.9
100	100	Teke Gurung	Shyuri	1	750.00	47120.00	1.59	7	16.25	23.25	4	3200.00	22400.00	52000.00	74400	18600.00	1.7	46370	6.89	22.88	22043.46	52000.00	74043.46	18510.87	1.6
101	101	Bire Bitalu	Shyuri	1	650.00	53680.00	1.21	8	18.13	26.13	4	3200.00	25600.00	58000.00	83600	20900.00	1.9	53030	7.90	25.81	25290.01	58000.00	83290.01	20822.50	1.8
102	102	Hasta Ram Roka	Shyuri	1	990.00	55625.00	1.78	5	13.13	18.13	6	4800.00	24000.00	63000.00	87000	14500.00	1.3	54635	4.91	17.80	23572.85	63000.00	86572.85	14428.81	1.3
103	103	Harkbir Gharti Magar	Shyuri	1	1067.00	8210.00	13.00	12	18.44	30.44	4	3200.00	38400.00	59000.00	97400	24350.00	2.2	7143	10.44	26.48	33409.40	59000.00	92409.40	23102.35	2.1
104	104	Aashram Tamta	Shyuri	1	220.00	17105.00	1.29	7	20.00	27.00	5	4000.00	28000.00	80000.00	108000	21600.00	1.9	16885	6.91	26.65	27639.87	80000.00	107639.87	21527.97	1.9
105	105	Tek Bahadur Gharti.	Shyuti	3	1447.00	51525.00	2.81	12	20.00	32.00	6	4800.00	57600.00	96000.00	153600	25600.00	2.3	50078	11.66	31.10	55982.39	96000.00	151982.39	25330.40	2.2
106	106	Teke Gharti Magar	Shyuri	1	150.00	1730.00	8.67	6	17.71	23.71	6	4800.00	28800.00	85000.00	113800	18966.67	1.7	1580	5.48	21.65	26302.89	85000.00	111302.89	18550.48	1.6
107	107	Jash Ram Tamta	Shyuri	1	330.00	15825.00	2.09	6	46.88	52.88	4	3200.00	19200.00	150000.00	169200	42300.00	3.8	15495	5.87	51.77	18799.62	150000.00	168799.62	42199.91	3.7
108	108	Dhanlal Bhuda Magar	Gam	1	765.00	32400.00	2.36	7	62.50	69.50	4	3200.00	22400.00	200000.00	222400	55600.00	4.9	31635	6.83	67.86	21871.11	200000.00	221871.11	55467.78	4.9
109	109	Tek Bahadur Rokka	Shyuri	1	1330.00	14260.00	9.33	7	21.25	28.25	5	4000.00	28000.00	85000.00	113000	22600.00	2.0	12930	6.35	25.62	25388.50	85000.00	110388.50	22077.70	2.0
110	110	Aokhbir Tamta	Shyuri	2	200.00	17365.00	1.15	6	25.00	31.00	3	2400.00	14400.00	60000.00	74400	24800.00	2.2	17165	5.93	30.64	14234.15	60000.00	74234.15	24744.72	2.2
111	111	Prem Gharti Magar	Shyuri	1	660.00	10755.00	6.14	10	17.71	27.71	6	4800.00	48000.00	85000.00	133000	22166.67	2.0	10095	9.39	26.01	45054.39	85000.00	130054.39	21675.73	1.9
112	112	Bal Bahadur Pun	Harjang	1	600.00	32675.00	1.84	8	25.00	33.00	5	4000.00	32000.00	100000.00	132000	26400.00	2.3	32075	7.85	32.39	31412.39	100000.00	131412.39	26282.48	2.3
113	113	Dal Bahadur Thakali	Harjang	1	17.00	20540.00	0.08	5	68.75	73.75	4	3200.00	16000.00	220000.00	236000	59000.00	5.2	20523	5.00	73.69	15986.76	220000.00	235986.76	58996.69	5.2
114	114	Bharman Shunar	Harjang	1	520.00	29215.00	1.78	6	15.00	21.00	10	8000.00	48000.00	120000.00	168000	16800.00	1.5	28695	5.89	20.63	47145.64	120000.00	167145.64	16714.56	1.5
115	115	Bhim Gurung	Harjang	1	805.00	22235.00	3.62	10	12.50	22.50	3	2400.00	24000.00	30000.00	54000	18000.00	1.6	21430	9.64	21.69	23131.10	30000.00	53131.10	17710.37	1.6
116	116	Palman Pun	Harjang	1	70.00	33750.00	0.21	6	27.08	33.08	6	4800.00	28800.00	130000.00	158800	26466.67	2.3	33680	5.99	33.01	28740.27	130000.00	158740.27	26456.71	2.3
117	117	Bhim Bahadur Gurung	Harjang	3	1405.00	25110.00	5.60	12	22.22	34.22	9	7200.00	86400.00	160000.00	246400	27377.78	2.4	23705	11.33	32.31	81565.59	160000.00	241565.59	26840.62	2.4
118	118	Khale Pun	Harjang	2	825.00	18810.00	4.39	6	20.42	26.42	6	4800.00	28800.00	98000.00	126800	21133.33	1.9	17985	5.74	25.26	27536.84	98000.00	125536.84	20922.81	1.9
119	119	Bhim Bahadur Pun	Harjang	1	1070.00	31185.00	3.43	4	20.83	24.83	9	7200.00	28800.00	150000.00	178800	19866.67	1.8	30115	3.86	23.98	27811.83	150000.00	177811.83	19756.87	1.8
120	120	Durge Kami	Badachaur	1	635.00	3255.00	19.51	5	12.50	17.50	12	9600.00	48000.00	120000.00	168000	14000.00	1.2	2620	4.02	14.09	38635.94	120000.00	158635.94	13219.66	1.2
121	121	Tekani Bist	Badachaur	1	50.00	5725.00	0.87	6	18.75	24.75	8	6400.00	38400.00	120000.00	158400	19800.00	1.8	5675	5.95	24.53	38064.63	120000.00	158064.63	19758.08	1.8
122	122	Jane Budhathoki	Badachur	3	530.00	14545.00	3.64	6	12.13	18.13	10	8000.00	48000.00	97000.00	145000	14500.00	1.3	14015	5.78	17.46	46250.95	97000.00	143250.95	14325.09	1.3

123	124	Jairu Budhathoki	Badachaur	1	30.00	2715.00	1.10	6	14.84	20.84	8	6400.00	38400.00	95000.00	133400	16675.00	1.5	2685	5.93	20.61	37975.69	95000.00	132975.69	16621.96	1.5
124	125	Nildashe Budhathoki	Badachaur	3	1195.00	13485.00	8.86	6	37.50	43.50	4	3200.00	19200.00	120000.00	139200	34800.00	3.1	12290	5.47	39.65	17498.55	120000.00	137498.55	34374.64	3.1
125	126	Begam Gharti	Badachaur	3	1708.00	32635.00	5.23	6	12.50	18.50	5	4000.00	24000.00	50000.00	74000	14800.00	1.3	30927	5.69	17.53	22743.93	50000.00	72743.93	14548.79	1.3
126	127	Bal Kami	Badachaur	1	2.00	6130.00	0.03	8	18.06	26.06	9	7200.00	57600.00	130000.00	187600	20844.44	1.8	6128	8.00	26.05	57581.21	130000.00	187581.21	20842.36	1.8
127	128	Prashuram B.k.	Badachaur	3	720.00	6450.00	11.16	6	34.38	40.38	4	3200.00	19200.00	110000.00	129200	32300.00	2.9	5730	5.33	35.87	17056.74	110000.00	127056.74	31764.19	2.8
128	129	Prem Bahadur Gharti	Badachaur	2	487.00	28960.00	1.68	10	15.63	25.63	12	9600.00	96000.00	150000.00	246000	20500.00	1.8	28473	9.83	25.19	94385.64	150000.00	244385.64	20365.47	1.8
129	130	Bhiule Shunar	Badachaur	4	273.00	17960.00	1.52	4	25.00	29.00	6	4800.00	19200.00	120000.00	139200	23200.00	2.1	17687	3.94	28.56	18908.15	120000.00	138908.15	23151.36	2.1
130	131	Dil Basnet	Badachaur	1	365.00	3020.00	12.09	4	25.78	29.78	8	6400.00	25600.00	165000.00	190600	23825.00	2.1	2655	3.52	26.18	22505.96	165000.00	187505.96	23438.25	2.1
131	132	Shibe Shunar	Badachaur	2	244.00	3700.00	6.59	5	16.67	21.67	6	4800.00	24000.00	80000.00	104000	17333.33	1.5	3456	4.67	20.24	22417.30	80000.00	102417.30	17069.55	1.5
132	133	Buddiram Shunar	Badachaur	2	266.00	16555.00	1.61	6	18.75	24.75	8	6400.00	38400.00	120000.00	158400	19800.00	1.8	16289	5.90	24.35	37783.00	120000.00	157783.00	19722.88	1.8
133	134	Pushta Bahadur Shunar	Badachaur	2	215.00	17695.00	1.22	6	31.25	37.25	6	4800.00	28800.00	150000.00	178800	29800.00	2.6	17480	5.93	36.80	28450.07	150000.00	178450.07	29741.68	2.6
134	135	Sharuwa Thapa	Badachaur	1	295.00	18855.00	1.56	8	45.00	53.00	5	4000.00	32000.00	180000.00	212000	42400.00	3.8	18560	7.87	52.17	31499.34	180000.00	211499.34	42299.87	3.8
135	136	Pashuram Gharti	Badachaur	1	377.00	6138.00	6.14	6	31.25	37.25	8	6400.00	38400.00	200000.00	238400	29800.00	2.6	5761	5.63	34.96	36041.45	200000.00	236041.45	29505.18	2.6
136	137	Bire Bashnet	Badachaur	1	10.00	14465.00	0.07	6	50.00	56.00	5	4000.00	24000.00	200000.00	224000	44800.00	4.0	14455	6.00	55.96	23983.41	200000.00	223983.41	44796.68	4.0
137	138	Jange Basnet	Badachaur	1	365.00	3515.00	10.38	6	59.38	65.38	4	3200.00	19200.00	190000.00	209200	52300.00	4.6	3150	5.38	58.59	17206.26	190000.00	207206.26	51801.56	4.6
138	139	Gotho Bista	Badachaur	1	10.00	10240.00	0.10	8	20.83	28.83	6	4800.00	38400.00	100000.00	138400	23066.67	2.0	10230	7.99	28.81	38362.50	100000.00	138362.50	23060.42	2.0
139	140	Teklal Shunar	Badachaur	1	302.00	2103.00	14.36	7	28.57	35.57	7	5600.00	39200.00	160000.00	199200	28457.14	2.5	1801	5.99	30.46	33570.71	160000.00	193570.71	27652.96	2.5
140	141	Tule Gharti	Badachaur	1	95.00	12215.00	0.78	5	18.75	23.75	6	4800.00	24000.00	90000.00	114000	19000.00	1.7	12120	4.96	23.57	23813.34	90000.00	113813.34	18968.89	1.7
141	142	Khuman Budhathoki	Badachaur	1	95.00	1065.00	8.92	6	16.25	22.25	5	4000.00	24000.00	65000.00	89000	17800.00	1.6	970	5.46	20.27	21859.15	65000.00	86859.15	17371.83	1.5
142	143	Chaubhan Shunar	Badachaur	1	480.00	7975.00	6.02	10	14.29	24.29	7	5600.00	56000.00	80000.00	136000	19428.57	1.7	7495	9.40	22.82	52629.47	80000.00	132629.47	18947.07	1.7
143	144	Kaman Singh Bista	Badachaur	1	145.00	13020.00	1.11	8	23.75	31.75	5	4000.00	32000.00	95000.00	127000	25400.00	2.3	12875	7.91	31.40	31643.63	95000.00	126643.63	25328.73	2.2
144	145	Gopiram Shunar	Badachaur	3	172.00	4565.00	3.77	5	15.00	20.00	5	4000.00	20000.00	60000.00	80000	16000.00	1.4	4393	4.81	19.25	19246.44	60000.00	79246.44	15849.29	1.4
145	146	Krite kami	Badachaur	1	100.00	4610.00	2.17	3	13.25	16.25	9	7200.00	21600.00	95400.00	117000	13000.00	1.2	4510	2.93	15.90	21131.45	95400.00	116531.45	12947.94	1.1
146	147	Shuke Kami	Badachaur	1	5.00	5210.00	0.10	5	14.58	19.58	6	4800.00	24000.00	70000.00	94000	15666.67	1.4	5205	5.00	19.56	23976.97	70000.00	93976.97	15662.83	1.4
147	148	Keshe Gurung	Badachaur	1	240.00	20170.00	1.19	6	18.13	24.13	4	3200.00	19200.00	58000.00	77200	19300.00	1.7	19930	5.93	23.84	18971.54	58000.00	76971.54	19242.89	1.7
148	149	Kersingh Budhathoki	Badachaur	3	1301.00	10365.00	12.55	5	16.07	21.07	7	5600.00	28000.00	90000.00	118000	16857.14	1.5	9064	4.37	18.43	24485.48	90000.00	114485.48	16355.07	1.5
149	150	Bashant Budhathoki	Badachaur	9	1202.00	29990.00	4.01	6	22.25	28.25	5	4000.00	24000.00	89000.00	113000	22600.00	2.0	28788	5.76	27.12	23038.08	89000.00	112038.08	22407.62	2.0
150	151	Manshar Rokka	Badachaur	1	100.00	585.00	17.09	8	14.29	22.29	7	5600.00	44800.00	80000.00	124800	17828.57	1.6	485	6.63	18.48	37141.88	80000.00	117141.88	16734.55	1.5
151	152	Bishnu Kami	Badachaur	2	183.00	4175.00	4.38	4	13.39	17.39	14	11200.00	44800.00	150000.00	194800	13914.29	1.2	3992	3.82	16.63	42836.31	150000.00	192836.31	13774.02	1.2
152	153	Monu Rana	Badachaur	1	580.00	5335.00	10.87	8	25.00	33.00	5	4000.00	32000.00	100000.00	132000	26400.00	2.3	4755	7.13	29.41	28521.09	100000.00	128521.09	25704.22	2.3
153	154	Kul Raj Rokka	Badachaur	1	167.00	20485.00	0.82	3	11.79	14.79	15	12000.00	36000.00	141500.00	177500	11833.33	1.1	20318	2.98	14.67	35706.52	141500.00	177206.52	11813.77	1.0
154	155	Ujuman Rokka	Badachaur	4	1430.00	11930.00	11.99	7	30.00	37.00	5	4000.00	28000.00	120000.00	148000	29600.00	2.6	10500	6.16	32.56	24643.76	120000.00	144643.76	28928.75	2.6
155	156	Kul Bahadur Sunar	Badachaur	1	145.00	7350.00	1.97	8	47.50	55.50	5	4000.00	32000.00	190000.00	222000	44400.00	3.9	7205	7.84	54.41	31368.71	190000.00	221368.71	44273.74	3.9
156	157	Pream Kami	Badachaur	1	67.00	9565.00	0.70	10	12.50	22.50	6	4800.00	48000.00	60000.00	108000	18000.00	1.6	9498	9.93	22.34	47663.77	60000.00	107663.77	17943.96	1.6

157	158	Jash Bahadur Budhathoki	Badachaur	1	25.00	5210.00	0.48	8	11.46	19.46	6	4800.00	38400.00	55000.00	93400	15566.67	1.4	5185	7.96	19.36	38215.74	55000.00	93215.74	15535.96	1.4
158	159	Birah Bahadur Budhathoki	Badachaur	1	363.00	16675.00	2.18	7	30.21	37.21	6	4800.00	33600.00	145000.00	178600	29766.67	2.6	16312	6.85	36.40	32868.56	145000.00	177868.56	29644.76	2.6
159	160	Bhakt Bahadur Sunar	Badachaur	2	82.00	8575.00	0.96	8	7.50	15.50	5	4000.00	32000.00	30000.00	62000	12400.00	1.1	8493	7.92	15.35	31693.99	30000.00	61693.99	12338.80	1.1
160	161	Padam Bahadur Gharti	Badachaur	1	400.00	22865.00	1.75	12	18.75	30.75	12	9600.00	115200.00	180000.00	295200	24600.00	2.2	22465	11.79	30.21	113184.69	180000.00	293184.69	24432.06	2.2
161	162	Kale Damai	Badachaur	1	117.00	2305.00	5.08	7	21.43	28.43	7	5600.00	39200.00	120000.00	159200	22742.86	2.0	2188	6.64	26.99	37210.24	120000.00	157210.24	22458.61	2.0
162	163	Sete Kami	Badachaur	1	207.00	5370.00	3.85	4	14.29	18.29	7	5600.00	22400.00	80000.00	102400	14628.57	1.3	5163	3.85	17.58	21536.54	80000.00	101536.54	14505.22	1.3
163	164	Nande Kami	Badachaur	2	50.00	3090.00	1.62	3	25.00	28.00	5	4000.00	12000.00	100000.00	112000	22400.00	2.0	3040	2.95	27.55	11805.83	100000.00	111805.83	22361.17	2.0
164	165	Durge Kami	Badachaur	1	635.00	2155.00	29.47	3	14.38	17.38	6	4800.00	14400.00	69000.00	83400	13900.00	1.2	1520	2.12	12.26	10156.84	69000.00	79156.84	13192.81	1.2
165	166	Gotho Shunar	Badachaur	1	198.00	2435.00	8.13	3	16.96	19.96	7	5600.00	16800.00	95000.00	111800	15971.43	1.4	2237	2.76	18.34	15433.92	95000.00	110433.92	15776.27	1.4
166	167	Lile Basnet	Badachaur	1	360.00	18340.00	1.96	4	18.54	22.54	6	4800.00	19200.00	89000.00	108200	18033.33	1.6	17980	3.92	22.10	18823.12	89000.00	107823.12	17970.52	1.6
167	168	Khame Kami	Badachaur	1	8.00	3650.00	0.22	3	16.25	19.25	6	4800.00	14400.00	78000.00	92400	15400.00	1.4	3642	2.99	19.21	14368.44	78000.00	92368.44	15394.74	1.4
168	169	Barna Bai	Badachaur	1	10.00	3370.00	0.30	3	17.50	20.50	4	3200.00	9600.00	56000.00	65600	16400.00	1.5	3360	2.99	20.44	9571.51	56000.00	65571.51	16392.88	1.5
169	170	Manbir Gurung	Badachaur	1	5.00	28145.00	0.02	2	19.79	21.79	6	4800.00	9600.00	95000.00	104600	17433.33	1.5	28140	2.00	21.79	9598.29	95000.00	104598.29	17433.05	1.5
170	171	Biru Kami	Badachaur	1	12.00	945.00	1.27	5	17.71	22.71	6	4800.00	24000.00	85000.00	109000	18166.67	1.6	933	4.94	22.42	23695.24	85000.00	108695.24	18115.87	1.6
171	172	Nar Basnet	Badachaur	1	365.00	17520.00	2.08	10	9.38	19.38	4	3200.00	32000.00	30000.00	62000	15500.00	1.4	17155	9.79	18.97	31333.33	30000.00	61333.33	15333.33	1.4
172	173	Ranai Kami	Badachaur	1	150.00	1640.00	9.15	3	27.81	30.81	4	3200.00	9600.00	89000.00	98600	24650.00	2.2	1490	2.73	27.99	8721.95	89000.00	97721.95	24430.49	2.2
173	174	Nim Bahadur Shunar	Badachaur	1	325.00	1750.00	18.57	3	28.13	31.13	4	3200.00	9600.00	90000.00	99600	24900.00	2.2	1425	2.44	25.34	7817.14	90000.00	97817.14	24454.29	2.2
174	175	Tukama Gurung	Badachaur	1	195.00	3300.00	5.91	8	35.71	43.71	7	5600.00	44800.00	200000.00	244800	34971.43	3.1	3105	7.53	41.13	42152.73	200000.00	242152.73	34593.25	3.1
175	176	Narjite Kami	Badachaur	1	233.00	19640.00	1.19	12	25.00	37.00	5	4000.00	48000.00	100000.00	148000	29600.00	2.6	19407	11.86	36.56	47430.55	100000.00	147430.55	29486.11	2.6
176	177	Raj Kumari Chhetreni	Mijhing	1	12.00	8780.00	0.14	6	15.00	21.00	8	6400.00	38400.00	96000.00	134400	16800.00	1.5	8768	5.99	20.97	38347.52	96000.00	134347.52	16793.44	1.5
177	178	Bhalu Rokka	Mijhing	1	1852.00	2500.00	74.08	7	50.00	57.00	4	3200.00	22400.00	160000.00	182400	45600.00	4.0	648	1.81	14.77	5806.08	160000.00	165806.08	41451.52	3.7
178	179	Dam Bahadur Mahara	Mijhing	2	142.00	19730.00	0.72	7	50.00	57.00	3	2400.00	16800.00	120000.00	136800	45600.00	4.0	19588	6.95	56.59	16679.09	120000.00	136679.09	45559.70	4.0
179	180	Nim Bahadur Gharti Magar	Mijhing	1	480.00	17895.00	2.68	12	22.50	34.50	5	4000.00	48000.00	90000.00	138000	27600.00	2.4	17415	11.68	33.57	46712.49	90000.00	136712.49	27342.50	2.4
180	181	Pannalal Bista	Mijhing	1	12.00	120.00	10.00	6	26.25	32.25	3	2400.00	14400.00	63000.00	77400	25800.00	2.3	108	5.40	29.03	12960.00	63000.00	75960.00	25320.00	2.2
181	182	Chopral Khadaka	Mijhing	2	30.00	1890.00	1.59	4	41.67	45.67	6	4800.00	19200.00	200000.00	219200	36533.33	3.2	1860	3.94	44.94	18895.24	200000.00	218895.24	36482.54	3.2
182	183	Mijhing Khageswor Sharma	Mijhing	3	875.50	18307.00	4.78	12	31.25	43.25	4	3200.00	38400.00	100000.00	138400	34600.00	3.1	17431.5	11.43	41.18	36563.59	100000.00	136563.59	34140.90	3.0
183	184	Sharma	Mijhing	1	25.00	201.00	12.44	3	43.00	46.00	5	4000.00	12000.00	172000.00	184000	36800.00	3.3	176	2.63	40.28	10507.46	172000.00	182507.46	36501.49	3.2
184	185	Dume Mahara	Mijhing	2	322.00	4530.00	7.11	3	12.50	15.50	15	12000.00	36000.00	150000.00	186000	12400.00	1.1	4208	2.79	14.40	33441.06	150000.00	183441.06	12229.40	1.1
185	186	Nar Bahadur Mahara	Mijhin	2	680.00	15210.00	4.47	7	93.75	100.75	2	1600.00	11200.00	150000.00	161200	80600.00	7.2	14530	6.69	96.25	10699.28	150000.00	160699.28	80349.64	7.1
186	187	Nim Bahadur Mahara	Mijhing	3	347.00	19920.00	1.74	5	13.64	18.64	11	8800.00	44000.00	120000.00	164000	14909.09	1.3	19573	4.91	18.31	43233.53	120000.00	163233.53	14839.41	1.3
187	188	Ram Prasad Gharti	Mijhing	2	461.00	18306.00	2.52	12	77.08	89.08	6	4800.00	57600.00	370000.00	427600	71266.67	6.3	17845	11.70	86.84	56149.46	370000.00	426149.46	71024.91	6.3

188	189	Balaram Pokhrel	Mijhing	3	1192.00	11190.00	10.65	12	25.00	37.00	13	10400.00	124800.00	260000.00	384800	29600.00	2.6	9998	10.72	33.06	111505.84	260000.00	371505.84	28577.37	2.5
189	190	Bire Mahara	Mijhing	2	139.00	23460.00	0.59	8	20.83	28.83	9	7200.00	57600.00	150000.00	207600	23066.67	2.0	23321	7.95	28.66	57258.72	150000.00	207258.72	23028.75	2.0
190	191	Mahara	Mijhing	2	405.00	38125.00	1.06	6	15.63	21.63	4	3200.00	19200.00	50000.00	69200	17300.00	1.5	37720	5.94	21.40	18996.04	50000.00	68996.04	17249.01	1.5
191	192	Khre Mhara	Mijhing	2	150.00	24365.00	0.62	6	27.08	33.08	6	4800.00	28800.00	130000.00	158800	26466.67	2.3	24215	5.96	32.88	28622.70	130000.00	158622.70	26437.12	2.3
192	193	Aasharam Rokka	Mijhing	1	55.00	4015.00	1.37	7	77.08	84.08	6	4800.00	33600.00	370000.00	403600	67266.67	6.0	3960	6.90	82.93	33139.73	370000.00	403139.73	67189.95	6.0
193	194	Budhathoki Pimlai	Badachaur	1	52.00	18672.50	0.28	7	57.29	64.29	6	4800.00	33600.00	275000.00	308600	51433.33	4.6	18620.5	6.98	64.11	33506.43	275000.00	308506.43	51417.74	4.6
194	195	Budhathoki Rajendra	Gumchal	3	212.00	14695.00	1.44	6	46.88	52.88	6	4800.00	28800.00	225000.00	253800	42300.00	3.8	14483	5.91	52.11	28384.51	225000.00	253384.51	42230.75	3.7
195	196	Budhathoki	Gumchal	1	28.00	1850.00	1.51	9	19.79	28.79	6	4800.00	43200.00	95000.00	138200	23033.33	2.0	1822	8.86	28.36	42546.16	95000.00	137546.16	22924.36	2.0
196	197	Tek Bahadur Roka	Gumchal	1	40.00	4305.00	0.93	6	13.28	19.28	8	6400.00	38400.00	85000.00	123400	15425.00	1.4	4265	5.94	19.10	38043.21	85000.00	123043.21	15380.40	1.4
197	198	Chin Bahadur Budhathoki	Gumchal	1	190.00	12505.00	1.52	9	11.72	20.72	16	12800.00	115200.00	150000.00	265200	16575.00	1.5	12315	8.86	20.40	113449.66	150000.00	263449.66	16465.60	1.5
198	199	Iman Singh Budhathoki	Gumchal	2	292.50	13920.00	2.10	6	28.13	34.13	4	3200.00	19200.00	90000.00	109200	27300.00	2.4	13627.5	5.87	33.41	18796.55	90000.00	108796.55	27199.14	2.4
199	200	Jhayendra Budhathoki	Gumchal	1	22.00	2330.00	0.94	3	39.29	42.29	7	5600.00	16800.00	220000.00	236800	33828.57	3.0	2308	2.97	41.89	16641.37	220000.00	236641.37	33805.91	3.0
200	201	Hukum Bahadur Budhathoki	Gumchal	1	1470.00	39820.00	3.69	10	34.38	44.38	8	6400.00	64000.00	220000.00	284000	35500.00	3.2	38350	9.63	42.74	61637.37	220000.00	281637.37	35204.67	3.1
201	202	Uday Bahadur Budhathoki	Gumchal	1	175.00	6210.00	2.82	6	14.38	20.38	8	6400.00	38400.00	92000.00	130400	16300.00	1.4	6035	5.83	19.80	37317.87	92000.00	129317.87	16164.73	1.4
202	203	Tej Bahadur Kami	Gumchal	1	10.00	1620.00	0.62	3	13.89	16.89	18	14400.00	43200.00	200000.00	243200	13511.11	1.2	1610	2.98	16.78	42933.33	200000.00	242933.33	13496.30	1.2
203	204	Yag Bahadur Budhathoki	Gumchal	1	64.00	5150.00	1.24	6	14.42	20.42	13	10400.00	62400.00	150000.00	212400	16338.46	1.4	5086	5.93	20.17	61624.54	150000.00	211624.54	16278.81	1.4
204	205	Bhante Budathoki	Gumchal	1	45.00	7470.00	0.60	9	11.25	20.25	9	7200.00	64800.00	81000.00	145800	16200.00	1.4	7425	8.95	20.13	64409.64	81000.00	145409.64	16156.63	1.4
205	206	Khun Bahadur Roka	Gumchal	1	60.00	48940.00	0.12	9	18.54	27.54	6	4800.00	43200.00	89000.00	132200	22033.33	2.0	48880	8.99	27.51	43147.04	89000.00	132147.04	22024.51	2.0
206	207	Echhe Roka	Gumchal	1	318.00	12155.00	2.62	9	22.50	31.50	4	3200.00	28800.00	72000.00	100800	25200.00	2.2	11837	8.76	30.68	28046.53	72000.00	100046.53	25011.63	2.2
207	208	Hanshyam Rokka	Gumchal	1	25.00	4840.00	0.52	6	22.00	28.00	5	4000.00	24000.00	88000.00	112000	22400.00	2.0	4815	5.97	27.86	23876.03	88000.00	111876.03	22375.21	2.0
208	209	Teje Thapa	Gumchal	4	620.00	5320.00	11.65	9	12.50	21.50	6	4800.00	43200.00	60000.00	103200	17200.00	1.5	4700	7.95	18.99	38165.41	60000.00	98165.41	16360.90	1.5
209	210	Gante Bahadur Thapa	Gumchal	1	222.00	2450.00	9.06	12	36.06	48.06	13	10400.00	124800.00	375000.00	499800	38446.15	3.4	2228	10.91	43.70	113491.59	375000.00	488491.59	37576.28	3.3
210	211	Lal Bahadur Thapa	Rajipati	1	105.00	18620.00	0.56	12	40.63	52.63	4	3200.00	38400.00	130000.00	168400	42100.00	3.7	18515	11.93	52.33	38183.46	130000.00	168183.46	42045.86	3.7
211	212	Kham singh Budhathoki	Gumchal	1	570.00	19740.00	2.89	6	13.02	19.02	24	19200.00	115200.00	250000.00	365200	15216.67	1.4	19170	5.83	18.47	111873.56	250000.00	361873.56	15078.06	1.3
212	213	Chandra Bahadur Roka Chetri	Gumchal	1	345.00	15000.00	2.30	9	20.83	29.83	6	4800.00	43200.00	100000.00	143200	23866.67	2.1	14655	8.79	29.15	42206.40	100000.00	142206.40	23701.07	2.1
213	214	Arjun Damai Panthram	Gumchal	1	95.00	840.00	11.31	3	12.50	15.50	12	9600.00	28800.00	120000.00	148800	12400.00	1.1	745	2.66	13.75	25542.86	120000.00	145542.86	12128.57	1.1
214	215	Budhthoki	Gumchal	2	225.00	14380.00	1.56	6	50.00	56.00	3	2400.00	14400.00	120000.00	134400	44800.00	4.0	14155	5.91	55.12	14174.69	120000.00	134174.69	44724.90	4.0
215	216	Rojne Budhathoki	gumchal	1	775.00	32495.00	2.38	6	22.50	28.50	5	4000.00	24000.00	90000.00	114000	22800.00	2.0	31720	5.86	27.82	23427.60	90000.00	113427.60	22685.52	2.0
216	217	Falt Bahadur Budhathoki	Gumchal	1	185.00	6850.00	2.70	3	31.25	34.25	8	6400.00	19200.00	200000.00	219200	27400.00	2.4	6665	2.92	33.33	18681.46	200000.00	218681.46	27335.18	2.4

217	218	jit Bahadur Bishta	Gumchal	1	330.00	3760.00	8.78	6	18.75	24.75	5	4000.00	24000.00	75000.00	99000	19800.00	1.8	3430	5.47	22.58	21893.62	75000.00	96893.62	19378.72	1.7
218	219	Ghamane Bista	Gumchal	1	385.00	2400.00	16.04	3	12.50	15.50	11	8800.00	26400.00	110000.00	136400	12400.00	1.1	2015	2.52	13.01	22165.00	110000.00	132165.00	12015.00	1.1
219	220	Garurdhawaj Budhathoki	Gumchal	1	10.00	12810.00	0.08	4	18.75	22.75	7	5600.00	22400.00	105000.00	127400	18200.00	1.6	12800	4.00	22.73	22382.51	105000.00	127382.51	18197.50	1.6
220	221	Bhan singh Kami	Gumchal	1	195.00	1325.00	14.72	4	12.50	16.50	12	9600.00	38400.00	120000.00	158400	13200.00	1.2	1130	3.41	14.07	32748.68	120000.00	152748.68	12729.06	1.1
221	222	Hal Bahadur Roka	Gumchal	2	126.50	16265.00	0.78	6	29.69	35.69	4	3200.00	19200.00	95000.00	114200	28550.00	2.5	16138.5	5.95	35.41	19050.67	95000.00	114050.67	28512.67	2.5
222	223	Jhayandra Badur Budhathoki	Gumchal	1	206.50	21715.00	0.95	8	11.54	19.54	13	10400.00	83200.00	120000.00	203200	15630.77	1.4	21508.5	7.92	19.35	82408.80	120000.00	202408.80	15569.91	1.4
223	224	Khim Bahadur Thapa	Gumchal	1	365.00	30350.00	1.20	8	23.44	31.44	8	6400.00	51200.00	150000.00	201200	25150.00	2.2	29985	7.90	31.06	50584.25	150000.00	200584.25	25073.03	2.2
224	225	Jir Bahadur Thapa	Gumchal	1	90.00	2765.00	3.25	6	21.43	27.43	7	5600.00	33600.00	120000.00	153600	21942.86	1.9	2675	5.80	26.54	32506.33	120000.00	152506.33	21786.62	1.9
225	226	Rel Bahadur Thapa	Gumchal	3	532.00	24565.00	2.17	6	27.78	33.78	9	7200.00	43200.00	200000.00	243200	27022.22	2.4	24033	5.87	33.05	42264.42	200000.00	242264.42	26918.27	2.4
226	227	Lajendra Budhathoki	Gumchal	1	170.00	19320.00	0.88	3	30.00	33.00	5	4000.00	12000.00	120000.00	132000	26400.00	2.3	19150	2.97	32.71	11894.41	120000.00	131894.41	26378.88	2.3
227	228	Janak Bahadur Budathoki	Gumchal	2	790.00	333205.00	0.24	8	16.67	24.67	9	7200.00	57600.00	120000.00	177600	19733.33	1.8	332415	7.98	24.61	57463.44	120000.00	177463.44	19718.16	1.7
228	229	Pratham Roka	Gumchal	1	167.50	13305.00	1.26	6	29.69	35.69	4	3200.00	19200.00	95000.00	114200	28550.00	2.5	13137.5	5.92	35.24	18958.29	95000.00	113958.29	28489.57	2.5
229	230	Kaman Kami Dume	Gumchal	1	155.00	15725.00	0.99	4	16.96	20.96	7	5600.00	22400.00	95000.00	117400	16771.43	1.5	15570	3.96	20.76	22179.21	95000.00	117179.21	16739.89	1.5
230	231	Budhathoki	Gumchal	1	70.00	6175.00	1.13	6	50.00	56.00	2	1600.00	9600.00	80000.00	89600	44800.00	4.0	6105	5.93	55.37	9491.17	80000.00	89491.17	44745.59	4.0
231	232	Kaman Sing Budhathoki	Gumchal	1	10.00	29810.00	0.03	5	54.17	59.17	3	2400.00	12000.00	130000.00	142000	47333.33	4.2	29800	5.00	59.15	11995.97	130000.00	141995.97	47331.99	4.2
232	233	Indrakala Budhthoki	Gumchal	1	625.00	47070.00	1.33	4	14.42	18.42	13	10400.00	41600.00	150000.00	191600	14738.46	1.3	46445	3.95	18.18	41047.63	150000.00	191047.63	14695.97	1.3
233	234	Base Roka	Gumchal	1	335.00	14580.00	2.30	6	15.00	21.00	5	4000.00	24000.00	60000.00	84000	16800.00	1.5	14245	5.86	20.52	23448.56	60000.00	83448.56	16689.71	1.5
234	235	Dil Bahadur Budhathoki	Gumchal	1	435.00	14015.00	3.10	4	20.00	24.00	3	2400.00	9600.00	48000.00	57600	19200.00	1.7	13580	3.88	23.26	9302.03	48000.00	57302.03	19100.68	1.7
235	236	Sant Bhadur Budhathoki	Gumchal	1	110.00	4450.00	2.47	2	26.56	28.56	4	3200.00	6400.00	85000.00	91400	22850.00	2.0	4340	1.95	27.86	6241.80	85000.00	91241.80	22810.45	2.0
236	237	Bel Bahadur Bishta	Gumchal	1	105.00	19355.00	0.54	5	16.67	21.67	6	4800.00	24000.00	80000.00	104000	17333.33	1.5	19250	4.97	21.55	23869.80	80000.00	103869.80	17311.63	1.5
237	238	Gan Singh Budhathoki	Gumchal	1	570.00	19740.00	2.89	6	31.25	37.25	4	3200.00	19200.00	100000.00	119200	29800.00	2.6	19170	5.83	36.17	18645.59	100000.00	118645.59	29661.40	2.6
238	239	Tika Bahadur Budhathoki	Gumchal	1	227.50	14685.00	1.55	3	23.44	26.44	4	3200.00	9600.00	75000.00	84600	21150.00	1.9	14457.5	2.95	26.03	9451.28	75000.00	84451.28	21112.82	1.9
239	240	Khim Bahadur Bishta	Gumchal	1	1540.00	37030.00	4.16	5	16.96	21.96	7	5600.00	28000.00	95000.00	123000	17571.43	1.6	35490	4.79	21.05	26835.54	95000.00	121835.54	17405.08	1.5
240	241	Imane Budhathoki	Gumchal	2	192.50	13020.00	1.48	6	20.63	26.63	6	4800.00	28800.00	99000.00	127800	21300.00	1.9	12827.5	5.91	26.23	28374.19	99000.00	127374.19	21229.03	1.9
241	242	Khaj jir Budhathoki	Gumchal	1	345.00	12940.00	2.67	8	39.58	47.58	3	2400.00	19200.00	95000.00	114200	38066.67	3.4	12595	7.79	46.31	18688.10	95000.00	113688.10	37896.03	3.4
242	243	Himate Budhathoki	Gumchal	1	60.00	21630.00	0.28	6	35.00	41.00	5	4000.00	24000.00	140000.00	164000	32800.00	2.9	21570	5.98	40.89	23933.43	140000.00	163933.43	32786.69	2.9
243	244	Jai Bahadur Budhathoki	Gumchal	2	100.00	30810.00	0.32	6	15.63	21.63	8	6400.00	38400.00	100000.00	138400	17300.00	1.5	30710	5.98	21.55	38275.37	100000.00	138275.37	17284.42	1.5
244	245	Aagi tai Budhathoki	Gumchal	1	62.50	23475.00	0.27	7	20.54	27.54	7	5600.00	39200.00	115000.00	154200	22028.57	2.0	23412.5	6.98	27.46	39095.63	115000.00	154095.63	22013.66	2.0

245	246	Chitra Bahadur Budhathoki	Gumchal	1	160.00	9345.00	1.71	9	19.11	28.11	7	5600.00	50400.00	107000.00	157400	22485.71	2.0	9185	8.85	27.63	49537.08	107000.00	156537.08	22362.44	2.0
246	247	Dahansing Damai	Gumchal	1	68.50	1585.00	4.32	6	31.25	37.25	4	3200.00	19200.00	100000.00	119200	29800.00	2.6	1516.5	5.74	35.64	18370.22	100000.00	118370.22	29592.56	2.6
247	248	Chitra Bahadur Budathoki	Gumchal	1	120.00	2580.00	4.65	6	41.67	47.67	3	2400.00	14400.00	100000.00	114400	38133.33	3.4	2460	5.72	45.45	13730.23	100000.00	113730.23	37910.08	3.4
248	249	Nanshman Budhathoki	Gumchal	1	18.00	16170.00	0.11	9	12.50	21.50	12	9600.00	86400.00	120000.00	206400	17200.00	1.5	16152	8.99	21.48	86303.82	120000.00	206303.82	17191.99	1.5
249	250	Dal Bahadur Roka	Gumchal	1	110.00	2795.00	3.94	8	30.00	38.00	4	3200.00	25600.00	96000.00	121600	30400.00	2.7	2685	7.69	36.50	24592.49	96000.00	120592.49	30148.12	2.7
250	251	Baisara Budhthoki	Gumchal	1	180.00	14940.00	1.20	6	21.25	27.25	5	4000.00	24000.00	85000.00	109000	21800.00	1.9	14760	5.93	26.92	23710.84	85000.00	108710.84	21742.17	1.9
251	252	Birbal Budathoki	Gumchal	1	10.00	204020.00	0.00	7	22.50	29.50	5	4000.00	28000.00	90000.00	118000	23600.00	2.1	204010	7.00	29.50	27998.63	90000.00	117998.63	23599.73	2.1
252	253	Gange rokka	Gumchal	1	15.00	35440.00	0.04	8	43.75	51.75	4	3200.00	25600.00	140000.00	165600	41400.00	3.7	35425	8.00	51.73	25589.16	140000.00	165589.16	41397.29	3.7
253	254	Nau Bahadur Rokka	Gumchal	1	285.00	17625.00	1.62	7	30.00	37.00	5	4000.00	28000.00	120000.00	148000	29600.00	2.6	17340	6.89	36.40	27547.23	120000.00	147547.23	29509.45	2.6
				357	100472.00	5162592.50		1742	6497.66	8239.66	1534	1227200.00	8422400.00	28029400.00	36451800	6591731.05	584.9	5062121	1671.97	7897.66	8080143.13	28029400.00	36109543.13	6535709.07	580.0