

# Resettlement Planning Document

---

## Resettlement Plan

Grant Number: 0093

July 2010

## Nepal: Rural Reconstruction and Rehabilitation Sector Development Project

### Dovilla-Phalebas Road Sub-Project, Kushma, Parbat (From Chaniage 0+000 to 15+955)

Prepared by the Government of Nepal for the Asian Development Bank.

This resettlement plan is a document of the borrower. The views expressed herein do not necessarily represent those of ADB's Board of Directors, Management, or staff, and may be preliminary in nature. Your attention is directed to the "terms of use" section of this website.

In preparing any country program or strategy, financing any project, or by making any designation of or reference to a particular territory or geographic area in this document, the Asian Development Bank does not intend to make any judgments as to the legal or other status of any territory or area.

**Government of Nepal**  
**Ministry of Local Development**  
**Department of Local Infrastructure Development and Agricultural Roads (DoLIDAR)**  
**District Development Committee**  
**District Project Office**  
**Kushma, Parbat**

**Rural Reconstruction and Rehabilitation Sector Development Program  
(RRRSDP)**

**Short Resettlement Plan of**  
**Dovilla- Phalebas Road Sub-project**  
**(From chaniage 0+000 to 15+955)**

**July 2010**

## **ABBREVIATION**

ADB	Asian Development Bank
APs	Affected People
CDC	Compensation Determination Committee
CDO	Chief District Officer
CISC	Central Implementation Support Consultant
DDC	District Development Committee
DIST	District Implementation Support Team
DPCC	District Project Coordination Committee
DoLIDAR	Department of Local Infrastructure Development and Agricultural Roads
DPO	District Project Office
DTO	District Technical Office
EA	Executive Agency
IA	Implementing Agency
GoN	Government of Nepal
GRC	Grievance Redress Committee
HHN	Household Number
MoU	Memorandum of Understanding
NGO	Non-Governmental Organization
NRs	Nepali Rupees
PAF	Project Affected Families
PAP	Project Affected Person
PC	Project Coordinator
PCU	Project Coordination Unit
PM	Project Manager
RF	Resettlement Framework
RoW	Right of Way
RP	Resettlement Plan
RRRSDP	Rural Reconstruction and Rehabilitation Sector Development Program
SPAF	Severely Project Affected Families
VDC	Village Development Committee
VG	Vulnérable Group
VICCC	Village Infrastructure Construction Coordination Committee
GRSC	Grievance Redress Sub-Committee

## **Table Of Contents**

1. Introduction.....	1
2. Scope of Land Acquisition.....	1...2
3. Socio-Economic Information of Affected Person.....	3....4
4. Applicable and Party Framework.....	5.....6
5. Definition, Objective, Policies and Entitlement For the Project...	6...11
6. Community Consultation, Participation and Disclosure.....	12..13
7. Grievance Readers Mechanism.....	13...14
8. Implementation Agreement.....	14
9. Compensation and Income Restoration.....	15...17
10. Resettlement Budget and Financing Plan.....	17...19
11. Monitoring and Evaluation.....	20...21

## **List of Tables**

Table 1: Summary of Impacts

Table 2: Socio-Economic Analysis of Affected Households

Table 3: Entitlement Policy Matrix

Table 4: Deed Transfer Action Plan

Table 5: Livelihood Enhancement Skill Trainings (LEST) for Affected HHs

Table 6: Comparative Price of the Land along the Alignment

Table 7: Summary of Cost of RP

Table 8: Implementation Schedule

Table 9: Monitoring and Evaluation Indicators

## **List of Appendix**

- Appendix 1: List of Affected HHs by type of Loss of Land
- Appendix 2: Poverty Level Analysis of APs
- Appendix 3: List of Affected HHs by type of Loss (Structures)
- Appendix 4: List of Absentees HHs
- Appendix 5: Voluntary Land Donation Agreement Paper
- Appendix 6: Verification Letters from Third Party NGO, VICCCs and VDCs
- Appendix 7: List of Participants of Community Consultation Meeting
- Appendix 8: Meeting Minuets of Community Consultation
- Appendix 9: Cadastral Report
- Appendix 10: Summary of RP in Nepali
- Appendix 11: Cadastral Map

## **Executive Summary**

1. This Resettlement Plan (RP) is prepared for Dovilla- Phalebas road sub-project that describes the involuntary resettlement planning process and procedures under Rural Reconstruction and Rehabilitation Sector Development Program (RRRSDP).

2. The Sub-project is located at Parbat district which is prioritized in DTMP (Priority No: 1) has been selected from the formal meeting of DDC council and follows 6 years old existing alignment which starts from Baglung-Pokhara highway (Dovilla Chouk) passes through densely populated Six VDCs namely; Chuwa, Pakuwa, Peepaltari, Katuwachaupari, Mudikuwa and Devasthan and ends at Tutunga Bazar of Devasthan V.D.C. The total length of the proposed road is 15.955 km which requires total of 10.74 ha land where private land is 6.03 ha, private land under existing road is 1.27, public land is 1.62 ha and land of absentees HHs is 1.80 ha. The value of land for new cutting for the road construction is equivalent to Nrs. 30.45 million. The available width of existing road is 5m. The subproject will be upgraded into all weather graveling road standards with 5m formation width.

3. The total affected household is 668. The socio-economic and loss assessment survey has been done in 416 HHs. 252 HHs were not interviewed after making several attempts during the socio-economic survey. The socio-economic survey shows that, 2714 persons were affected comprising 1441 male and 1273 female from the interviewed HHs. 404 HHs loss only land and 15 HHs loss structure too. All 416 interviewed HHs lose <20% of their total land holding. On the other hand, 708 plots of private land will be affected. The sub-project affects total 17 structures where 15 private and 2 public structures. The sub project affects less than 200 people losing less than 10% land of their total land holding. In addition, no significant impacts are being experienced by APs in this road sub project and hence this sub project falls under category B of Resettlement Framework of the project. Therefore, a short Resettlement Plan is prepared to mitigate the resettlement impacts due to the implementation of the road sub project.

4. The RP has been prepared based on the Resettlement Framework of the project. The objectives of the RP are to (i) avoid land acquisition and involuntary resettlement wherever feasible; and (ii) minimize it where it is unavoidable, and ensure that APs receive assistance, so that they would be at least as well off as they would have been in the absence of the project. While preparing this Resettlement Plan Project's key resettlement principles are strictly followed and incorporated in this plan.

5. The census was followed by a socio-economic survey of 416 HHs focusing on APs income, food sufficiency, poverty and ethnic background. The survey revealed that average annual income of the affected households is about 210779 rupees. Majority of the households have annual income above 55,000 rupees, and none of households have annual income less than 25,000 rupees. The household's income is relatively high in terms of per capita income. All of 416 interviewed HHs falls above the poverty line and found more than 9 months of food security.

6. For voluntarily land donation the project has prepared land donation agreement paper. All the APs agreed to donate their land without force who have <20% land loss. However, adequate process and safeguards are built in the RP ensuring that the voluntary land donation is unforced and it doesn't lead to impoverishment of affected people as stated in project resettlement framework which is described in this RP.

7. In the context of information collection from affected HHs, different six meetings were held in six different VDCs of the sub-project where the proposed alignment and project modalities were discussed communally and with each affected family. People had actively

participated in finalization of the alignment during the detail survey and meeting. During consultation meeting and household survey affected households had verbally communicated their willingness to donate part of their land to improve the road. It was also noticed that local people were found positive towards the project.

8. The survey team has assessed the various categories of loss envisaged in the entitlement matrix and finalized the estimated prices/costs for compensation at replacement cost. The Compensation Determination Committee (CDC) has been formed under the chairmanship of CDO. The CDC decided the compensation rates based on recommendation of resettlement survey. The main principle for the decision of compensation rates is to provide compensation at replacement value of the lost assets.

9. A Grievance Redress Committees (GRC) has been formed at district level for hearing the complaints of APs and for their appropriate resolution and its sub-committee 6 Grievance Redress Sub-Committee (GRSC) has been formed at the village level including three representative from VICCC and two from Affected family for hearing the complaints and disputes relating to land acquisition and to bring appropriate resolution.

10. The resettlement principles adopted for this subproject recognize the Land Acquisition Act, 2034 (1977) and the requirements of the Asian Development Bank (ADB) policy on Involuntary Resettlement. In addition to the Land Acquisition Act 2034 (1977) there are also other relevant acts like; Public Roads Act 2031 (1974), Land Reform Act (1964) Land Revenue Act (1977) and other guidelines, policies and plans related to land acquisition and resettlement for the road which were also reviewed while preparing this RP.

11. The improvement in earning capability and project benefits will be maximized through the addition of a savings component and life skill training for APs, run by the project. In addition to employment opportunities in construction work, the project will provide supplementary support to the identified APs through Livelihood Enhancement Skills Training (LEST) program and other community infrastructure supplementary investment projects. A list of skills training and income generation has been prepared and total of Rs 12, 39,900 has been budgeted. The total cost of resettlement including compensation for the loss of structure, land, livelihood restoration programme, deed transfer and reserve fund for absentee is NRs. 8.46 million.

12. The Project Executing Agency, Ministry of Local Development (MoLD) has established Project Coordination Unit (PCU) under Department of Local Infrastructure Development & Agricultural Roads (DoLIDAR). Central Implementation Support Consultant (CISC) resettlement team has assisted PCU in effective planning, implementation and monitoring of the RP. The Implementing Agency, DDC has established District Project Office (DPO) supported by District Implementation Support Team (DIST) in the district.

## 1. Introduction

1. This Resettlement Plan describes the involuntary resettlement planning process and procedures that will be applied to the **Dovilla - Phalebas** roads sub-project under Rural Reconstruction and Rehabilitation and Sector Development Program (RRRSDP) which triggers ADB's involuntary resettlement policy and safeguards & RRRSDP Involuntary Resettlement Framework.

2. The proposed Dobilla – Phalebas Sub-project is located north west of Parbat district. The sub project has been selected by the formal meeting of DDC council. The road starts from East/west Baglung –pokhara Highway. It covered six VDCs namely Chuwa, Pakuwa, Peepaltari, Katuwachaupari, Mudikuwa and Devasthan. The subproject will be upgraded into all weather graveling road standards with 5m formation width. While selecting the subproject, the EA has defined the sub project as Class 'A' standard.

3. The proposed subproject is 15.955 km. long follows 6 years old existing vehicle playing road and it was constructed through local resources. The sub-project will be upgraded into gravel standard (all weather) with 6 m formation width. The RoW will be 5 meter either side in the whole alignment.

4. Household listing survey, socio-economic and loss assessment survey, target group interviews, community consultation meeting with APs have been carried out in the entire alignment as the part of feasibility and detail survey to determine resettlement impacts, land holding status, loss of properties and assets and eligibility for compensation. As a rehabilitation project; survey design is carried out in the existing alignment even though 6.03ha of private land is needed to acquire for road construction.

5. Resettlement impacts are expected to be experienced by 668 households. Out of 668 HHs, 252 HHs were not interviewed during the socio-economic survey after making several attempts. The socio-economic and loss assessment survey was conducted in 416 HHs. All 416 detailed interviewed HHs will lose <20% of their total land holding. As the sub-project is expected to have not-significant impacts on APs, a short resettlement plan has been prepared for this sub-project.

6. This road sub-project will provide various benefits to the local people after its completion. The people will have immediate access to the district headquarter and will link Baglung – Pokhara highway in the North which will make easy to connect other places of the country culminating various economic opportunities. Significant numbers of raw materials and goods (Bamboo, Vegetable, fruits) can supply to other part of the country through this sub project as well as reduce in traveling time due to improvement of the existing road and direct linkage with District Headquarter. In addition, it is also anticipated that implementation of this subproject may bring several positive changes such as; create employment opportunities during construction period, increase in land price, development of market etc.

## 2. Scope of Land Acquisition and Resettlement

7. The subproject requires a total of 10.74ha land where private land is 6.03 ha, land under existing road is 1.27 ha and public land is 1.62 ha. This represents an average loss of 0.056 ha per household. It was found that about 2.32 percent of the HHs land holding size is <0.5 ha and 97.67 percent of the HHs land holding size is >0.5 ha. The total affected land of absentees HHs is 1.80 ha. An analysis of pre and post project scenario indicates that the land holding pattern will remain same after the project. No plots were sharecropped. The list of APs, their detailed socio-economic information of land holding and extent of potential loss are summarized in Table 1.



**Table: 1 Summary of Impacts**

	Pre-Project		Post-Project		Remarks
	Number	%	Number	%	
1. Total Aps					
Households	668				
Population	2714				
Male	1441	52.11%			
Female	1273	46.88%			
Average household size	6.31	100%			
2. Land Holding (HH)					
<0.5 ha	280	67.30%	290	69.71%	
0.5-1.0 ha	102	24.52%	93	22.35%	
>1.0ha	34	8.18%	33	7.94%	
Average (ha)	1.77	100%	1.71	100%	
3. Households by Land Loss					
Losing <20%	416	100%			
Losing >20%	0				
Average ha	0.05628				
4. Number of affected person					
Losing <20%	416				
Losing >20%	0				
5. Types of Loss					
5.1 Total Area of the land (sqm)	107421				
5.1.1 Private land New Cutting (sqm)	60359				
5.1.2 Private Land under Existing Road	12713				
5.1.3 Public land (sqm)	16288				
5.1.4 Absentee's affected land	18061				
5.2 Total number of plots	432				
5.3 Private Structures	15				
5.4 Public Structures	2				
5.5 No. of trees	0				

### 3. Socio-economic Information of the Affected Households

8. The census was followed by a detailed socio-economic and loss assessment survey of 668 affected households to collect further information regarding APs especially income, food sufficiency, poverty and ethnic background. Table no 2 below depict the APs socio-economic information from the survey.

**Table: 2 Socio-Economic Analysis of APs Households**

Variable	Pre-Project		Post-Project	
	#	%	#	%
1. Income from Land (HH)				
<12,000	61	14.66%	89	21.39%
12,000-25,000	184	44.23%	178	42.88%
>25,000	171	41.10%	149	35.81%
Average	26316	100%	25283	100%
2. Non-agricultural Income (HH)				
<12,000	3	0.73%		
12,000-25,000	15	3.60%		
>25,000	398	95.67%		
Average	184454	100%		
3. Total Income(HH)				
<25,000	0	0%	0	0%
25,000-50,000	16	3.84%	17	4.08%
>50,000	400	96.15%	399	95.91%
Average	210779	100%	209714	100%
4. Food sufficiency (HH)				
<3 months	37	8.98		
3-6 months	233	56		
6-9 months	99	23.79		
>9 months	47	100%		
Average (months)	9			
5. Ethnicity (HH)				
Dalit caste	7	1.68%	66 members	
Other Janajati (ethnic )	78	18.78 %	459 members	
Brahmin/kshetreei	331	79.56 %	2189 members	
6. Poverty (HH)				
<20% Land Loss	416	100%		
Above Poverty	416	100%		
Below Poverty	0	0		
>20% Land Loss				

Above Poverty	0	0		
Below Poverty	0	0		
7. Women Headed Households	69	16.04%		
8. Age Group				
< 6	168			
6-15	410			
16- 45	1470			
46 - 60	363			
> 60	303			

*Source: Resettlement Survey, March/April 2010*

9. The survey shows that, average annual income of the affected HHs is about Nrs. All affected HHs have annual income above 55,000 rupees. It is known from the survey that only 11.36 percent of the total income covers from land and 88.62 percent comes from other sources such as salary, wage labor and business. The above trend of income shows that dependency on agriculture is slowly changing to off-farm activities though no changes are expected on non-agricultural income in proportion to loss of land. In terms of food security, all 416 HHs have more than 9 months food security from their sources of income both from agriculture and non agriculture.

10. The donation criteria of the project state that the economic future of the APs must be remained same as they are before the project. The donation is accepted from those households who dose not falls below poverty line<sup>1</sup>. The socio-economic survey shows that all HHs fall above poverty line and the major income of the households is from non-agriculture sources. The survey finding also reveals that there will be more or less same earning level and food security before and after the project. It is expected that the loss incurred due to the project will also be off-set by benefits of the road as well as assistance and skill training provided under the project. The result of socio-economic analysis shows that total 416 APs fall under voluntary land donation criteria.

11. Out of total Aps, 78.84 percent of the households are from Brahman/Kshetri, 18.78 percent of the household are from Janajati, 1.68 percent from Dalit cast and 0.72 percent are from other cast (Sanyashi). Regarding their pattern of income, about 50% of the households work on their own land and involve in milk production and selling, while about 20% of household are involved in business. In the same way, nearly 5 % of the households are engaged in livestock, 10% household works as wage labour within and outside the village and 15 % have pension and remittances.

12. The survey of the project affected families along the road alignment reveals that the members of the APs expressed unwillingness to involve in road construction activities as they prefer to work in other areas such as; craftsperson like bamboo works, carpentry, food processing, house construction etc. Various types of income generation and awareness trainings like adult literacy, agriculture extension, livestock rising, health and sanitation have been taken by the affected peoples through different agencies. The data indicates that affected people on the road alignment have not sufficient knowledge on entrepreneurship and businesses.

<sup>1</sup> Appendix S5- 2: Poverty Level Analysis of APs

13. The average time taken to reach the District Headquarters is 3 hours on foot and 1 hour by bus cost 50 rupees single trip. Average walking time (round trip) to primary schools is around 45 minutes, college is 1 hour and to secondary schools is 30 minutes. Sub-health posts are located at about 1 hour distance. District Hospital is found in Kushma Bazar (headquarter of Parbat district) with 3 hours of walk for single trip. Local markets are on average of 40 minutes walk away whereas a larger market is around 3 hours walking distance. Veterinary and agro-center are found in average 1 hour walk and telephone service is available all over the village.

#### **4. Applicable Legal and Policy Framework**

14. This section reviews the policy framework that applies to the project. Resettlement Plan (RP) is guided by Land Acquisition Act (LAA 1977) 2034, ADB Involuntary Resettlement Policy, and the approved Resettlement Framework of the project.

15. The **Interim Constitution of Nepal (2007)** guarantees the fundamental rights of a citizen. Article 19(1) establishes the right to property for every citizen of Nepal, where by every citizen is entitled to earn, use, sell and exercise their right to property under existing laws. Article 19 (2) states that except for social welfare, the state will not acquire or exercise authority upon individual property. Article 19(3) states that when the state acquires or establishes its right over private property, the state will compensate for loss of property and the basis and procedure for such compensation will be specified under relevant laws.

16. The **Land Acquisition Act (1977)** and its subsequent amendment in 1993 specify procedures of land acquisition and compensation. The Act empowers the Government to acquire any land, on the payment of compensation, for public purposes or for the operation of any development project initiated by government institutions. There is a provision of Compensation Determination Committee (CDC) chaired by Chief District Officer to determine compensation rates for affected properties. The Act also includes a provision for acquisition of land through negotiations. It states in Clause 27 "notwithstanding anything contained elsewhere in this Act, the Government may acquire any land for any purpose through negotiations with the concerned land owner. It shall not be necessary to comply with the procedure laid down in this act when acquiring land through negotiations."

17. The **Land Reform Act (1964)** is also relevant. As per the Act, a landowner may not be compensated for more land than he is entitled to under the law. This Act also establishes the tiller's right on the land which he is tilling. The land reform act additionally specifies the compensation entitlements of registered tenants on land sold by the owner or acquired for the development purposes. The Act amendment most recently in 2001 has established a rule that when state acquires land under tenancy, the tenant and the landlord will each be entitled to 50 percent of the total compensation amount.

18. The **Land Revenue Act (1977)** is also applicable, as the land acquisition involves change of ownership of land. Article 8 of the Act states that registration, change in ownership, termination of ownership right and maintenance of land records are done by Land Revenue Office. Similarly article 16 says, if land revenue is not paid by the concerned owner for long period of time, the revenue can be collected through auction of the parcel of the land for which revenue has been due.

19. The **Public Roads Act, 2031 (1974)** empowers the government to acquire any land on a temporary basis for storage facilities, construction camps and so on during construction and upgrading of roads. Any buildings and other structures such as houses, sheds, schools, and temples are to be avoided wherever possible. The government is required to pay compensation for any damages caused to buildings, standing crops and trees. Compensation rates are negotiated between the government and the landowners.

20. Land acquisition must also comply with the provisions set out in the **Guthi Corporation Act 1976**. The Section 42 of the Act states that Guthi (religious/trust) land acquired for a development must be replaced with other land.

21. The government has drafted, with ADB's technical assistance, a **National Policy on Land Acquisition, Compensation and Resettlement Development Projects**. The Policy is

still in the draft form, but once approved will provide clear guidelines to screen, assess and plan land acquisition and resettlement aspects in development projects. The draft Policy highlights the need to handle resettlement issues with utmost care and forethought particularly in case of vulnerable groups. There are provisions of voluntary land donation by non-poor and providing assistance to poor families.

22. The **ADB's Policy on Involuntary Resettlement** states that involuntary resettlement should be avoided where feasible. Where population displacement is unavoidable, it should be minimized by exploring all viable options. People unavoidably displaced should be compensated and assisted, so that their economic and social future would be generally as favourable with the project as it would have been in the absence of the project. People affected should be informed fully and consulted on resettlement and compensation options. Existing social and cultural institutions of resettlers and their hosts should be supported and used to the greatest extent possible, and resettlers should be integrated economically and socially into host communities. The absence of formal legal title to land by some affected groups should not be a bar to compensation; particular attention should be paid to households headed by women and other vulnerable groups, such as indigenous peoples and ethnic minorities, and appropriate assistance provided to help them improve their status. As far as possible, involuntary resettlement should be conceived in the presentation of project costs and benefits. The policy addresses losses of land, resources, and means of livelihood or social support systems, which people suffer as a result of an ADB project.

23. **ADB's Operational Manual Section F2/OP** states that where projects provide direct benefits to communities, and are amenable to a local decision-making process, arrangements to deal with losses on a transparent, voluntary basis may be included in resettlement plans, with appropriate safeguards. Such safeguards include (i) full consultation with landowners and any non-titled affected people on site selection; (ii) ensuring that voluntary donations do not severely affect the living standards of affected people, and are linked directly to benefits for the affected people, with community sanctioned measures to replace any losses that are agreed to through verbal and written record by affected people; (iii) any voluntary "donation" will be confirmed through verbal and written record and verified by an independent third party such as a designated non government organization or legal authority; and (iv) having adequate grievance redress mechanisms in place. All such arrangements are set out in a resettlement framework that is prepared before the first management review meeting or private sector credit committee meeting and covenanted.

## 5. Definition, Objectives, Policies and Entitlement for the Project

24. The following are the definition of related terminology used in this RP:

- i) **Affected Person (AP):** All persons who as of the cut-off-date stand to lose for the Project all or part of their land or other assets, irrespective of legal or ownership title.
- ii) **Cut-off Date:** The date of census survey to count the APs and their affected land and assets.
- iii) **Land Donation:** Land owners' willingness to provide part of his land for the project in expectation of project benefits. It must be voluntary or unforced and confirmed in written agreement witnessed by third part.
- iv) **Legalizable:** Those who do not have formal legal rights to land when APs are recorded, but could claim rights to such land under the law of Nepal.
- v) **Nontitle:** Those who have no recognizable rights or claims to the land that they are occupying. However illegal inhabitants as per law of Nepal will be excluded from nontitle.
- vi) **Poverty Line:** The level of income below which an individual or a household is considered poor. Nepal's national poverty line (Currently NRs 10216 for Parbat district), which is based on a food consumption basket of 2,124 calories and an allowance for non food items of about two thirds of the cost of the basket, will be adopted by the

Project to count APs under the poverty line. The determination of poor households or persons under the Project will be based on the census and socio-economic survey and confirmed by community meeting that affected person/household falls below the poverty line.

- vii) **Project Affected Family:** A family consisting of APs, his/her spouse, sons, unmarried daughters, daughters-in law, brothers or unmarried sisters, father, mother and other legally adopted members residing with him/her and dependent on him/her for their livelihood.
  - viii) **Severely Project Affected Family/People (SPAF):** A Project Affected Family that is affected by the project such that:
    - a. There is a loss of land or income such that the affected family fall below the poverty line; and/or
    - b. There is a loss of residential house such that the family members are physically displaced from housing.
  - ix) **Squatters:** People living on or farming land not owned by them selves and without any legal title or tenancy agreement. The land may belong to the Government or to individuals.
  - x) **Titled:** APs who have formal legal rights to land, including any customary of traditional rights recognized under the laws of Nepal.
  - xi) **Third Party:** An agency or organization to witness and/or verify "no coercion" clause in an agreement with APs in case of voluntary land donation. One independent agency (i.e. not involved in project implementation), preferably working on rights aspect, will be recruited in each development region to serve this function.
  - xii) **Vulnerable Group:** Distinct group of people or persons who are considered to be more vulnerable to impoverishment risks than others. The poor, women-headed, *Dalits* and IPs households who fall below poverty line will be counted as vulnerable APs.
  - xiii) **Women-headed household:** Household headed by women, the woman may be divorced, widowed or abandoned or her husband can be working away from the District for long periods of time, but where the woman takes the decisions about the use of and access to household resources.
25. The objectives of the RP are to (i) avoid land acquisition and involuntary resettlement wherever feasible; and (ii) minimize it where it is unavoidable, and ensure that APs receive assistance, so that they would be at least as well off as they would have been in the absence of the project. The key resettlement principles for the Project are as following:
- i) Involuntary land acquisition and resettlement impact will be avoided or minimized through careful planning and design of the project;
  - ii) For any unavoidable involuntary land acquisition and resettlement, APs will be provided compensation at replacement cost and/or assistance so that they will be as well-off as without the project;
  - iii) APs will not be forced for donation of their land, and there will be adequate safeguards for voluntary land donation.
  - iv) APs will be fully informed and consulted during project design and implementation, particularly on land acquisition and compensation options;
  - v) The absence of formal legal title to land will not be a bar to compensation for house, structures and trees/crops, and particular attention will be paid to vulnerable groups and appropriate assistance provided to help them improve their socio-economic status;

- vi) Land compensation and resettlement assistance will be completed before award of civil works contracts, while other rehabilitation activities will continue during project construction; and
- vii) Land acquisition and resettlement will be conceived part of the project and the costs related to resettlement will be included in and financed out of the project cost.

26. The sub-project selection and planning follow community-driven approach, which gives communities control over planning and project implementation. The sub-project will provide direct benefits to community, including improved access to markets and services such as schools, health and other public services. It is believed that the improved road also will lead to higher value and production of local land because of improved access and availability of agricultural inputs. Given that most local people are willing to voluntarily donate part of their land in road improvement that provides benefit to community. However, adequate process and safeguards are built in the RP ensuring that the voluntary land donation is unforced and it doesn't lead to impoverishment of affected people, including:

- a. Full consultation with affected persons and communities on selection of sites and appropriate design to avoid/minimize additional land take and resettlement effects;
- b. As a first principle, APs were informed of their right to entitle compensation for any loss of their property (house, land, and trees) that might be caused by the project construction, and the land donation might be accepted only as a last option;
- c. No one were be forced to donate their land and APs will have the right to refuse land donation;
- d. In case APs are directly linked to project benefits and thus are willing to voluntarily donate their land after they are fully informed about their entitlement, the project will assess their socio-economic status and potential impact of land donation and accept land donation only from those APs who do not fall below the poverty line after the land donation.
- e. Any voluntary land donation (after the process as mentioned above) will be confirmed through a written record, including a "no coercion" clause verified by an independent third party
- f. The donation will be limited to only land and minor assets (houses and major assets will be excluded from donation);
- g. A Grievance Redress Committee (GRC) will be set up in every road section (chaired by local leader, and including representatives of APs) and APs who are not satisfied with the land donation can file their complaint with GRC. If GRC found out that the above provisions were not complied with, APs will be excluded from the land donation.

27. All involuntary land acquisition (other than exceptional voluntary land donation) will be compensated at replacement cost and APs assisted so that their economic and social future would generally be as favourable as it would have been in the absence of the project. The absence to formal title to land will not be a bar to compensation assistance for loss of assets and special attention will be paid to ensuring that households headed by women and other vulnerable groups receive appropriate assistance to help them improve their status. The APs whose land was affected by the road was informed by the project office through publishing general notice at the VDC. Therefore, the date written in the notice will remain the "cut-off-date" (20-11-2066) for the entitlement and owners (including non-titled) of affected assets till such a date will be eligible to be categorized as APs. The entitlement policy/matrix is in Table 3.

**Table: 3 Entitlement Policy/Matrix**

Type of Loss	Application	Definition of Entitled Persons	Policy/Entitlement
1. Acquisition of private, tenancy, or Guthi land	Entire or part of land to be acquired from owner of the land as recorded at cut off date	<ul style="list-style-type: none"> <li>• Titleholder</li> <li>• Tenants</li> </ul>	<ul style="list-style-type: none"> <li>• Land with equivalent size and category, or cash compensation at replacement cost</li> <li>• In case of vulnerable group, preference will be in replacing land for land.</li> <li>• Any transfer costs, registration fees or charges</li> <li>• Registered tenant will receive the 50% value of the land</li> <li>• Land registration in the name of both land owner and spouse (in case of land for land compensation)</li> <li>• If remaining land becomes unviable for use as a result of land acquisition, APs will have option to relinquish unviable remaining portion of land and receive similar benefits to those losing their entire land parcel.</li> <li>• Non-titled persons will receive compensation for crops and subsistence allowance for one year crop, and provided with replacement land if <i>Ailani</i> or Gov. land is available in the village. Any up-front costs for the tenancy agreement will be reimbursed either through an agreement with the land lord or by the EA</li> </ul>
2. Temporary loss of land	Temporary land taken by the project	<ul style="list-style-type: none"> <li>• Titleholder</li> <li>• Tenants</li> </ul>	<ul style="list-style-type: none"> <li>• Compensation at replacement cost for the net loss of income, damaged assets, crops and trees etc.</li> <li>• An agreement between contractors and APs before entering the site if case of involvement of contractors.</li> </ul>
3. Loss of residential, commercial, and other structure	Structures, buildings including cattle shed, walls, toilets etc. affected by the project.	<ul style="list-style-type: none"> <li>• Owner</li> <li>• Tenants</li> <li>• Non-titled (encroachers/squatters)</li> </ul>	<ul style="list-style-type: none"> <li>• Compensation for full or partial loss at replacement cost of the affected structure without depreciation or deduction for salvaged material.</li> <li>• Displacement and transportation allowance for residential and commercial structures to cover actual cost as estimated in the RP.</li> <li>• Rental stipend equivalent of three months rent for tenants who have to relocate from tented building.</li> </ul>



Type of Loss	Application	Definition of Entitled Persons	Policy/Entitlement
4. Loss of community structures / resources	Community facilities (e.g. irrigation, water, etc.) affected by the project.	The users of the facility or community or group	<ul style="list-style-type: none"> <li>Reconstruction by the project leaving such facilities in a equivalent or better condition than they were before. or</li> <li>Cash compensation at full replacement cost without depreciation or deduction for salvaged material.</li> </ul>
5. Loss of trees and crops	Affected fruit/nut trees	Owner of the affected fruit/nut trees	Cash compensation based on annual value of the produce and calculated according to the Department of Agriculture norms. RPs to confirm that the DoA norms and techniques are sufficient and updated regularly.
	Affected timber and fodder trees	Owner of the affected timber and fodder trees	Cash compensation based on calculation of the production and calculated according to the norms as decided by the Ministry of Forestry and Soil Conservation.
	Affected crops	Owner of the affected crops Sharecropper of the affected crops	<ul style="list-style-type: none"> <li>Cash compensation based on the local market prices for the produce of one year and calculated as per the norms of District Agriculture Development Office.</li> <li>50% cash compensation of the lost crop for the sharecropper.</li> </ul>
6. Loss of economic opportunity	Economic opportunity lost as result of loss of livelihood base.	Persons in the road vicinity who may be adversely affected, although they do not lose assets as such	<ul style="list-style-type: none"> <li>Preferential employment in wage labour in project construction works.</li> <li>Skills training support for economic restoration</li> <li>Priority in poverty reduction/social development program</li> </ul>
7. Loss of time and travel expenses	All expenses incurred in travelling to fill application and making claims and time lost.	The entire project affected persons eligible for compensation.	Project facilitates to avoid time and travel expenses by providing the compensation at site.

Type of Loss	Application	Definition of Entitled Persons	Policy/Entitlement
8. Land donations	Loss of land and other assets by means of voluntary donation	<p>Voluntary donation is accepted only if AP:</p> <ul style="list-style-type: none"> <li>Is project beneficiary and is fully consulted and informed about their rights;</li> <li>Doesn't fall below poverty line after land donation;</li> <li>Donating up to 20% land holding,</li> <li>Unforced or freely willing to donate (with an agreement, including a "no coercion" verified by third party;</li> </ul>	<ul style="list-style-type: none"> <li>No compensation for the donated land, but entitled for compensation of other assets such as house, structures, etc.</li> <li>Transfer of land ownership by negotiation (DDC and the owner).</li> <li>Free/escape of any transfer costs, registration fees or charges.</li> <li>Preferential employment in wage labour in project construction work.</li> </ul>
9. Additional Assistance			
	9.1 Preference t in employment in wage labour in project activities	All APs	<ul style="list-style-type: none"> <li>Construction contracts include provision that APs will have priority in wage labour on project construction during implementation.</li> <li>APs shall be given priority after construction for work as maintenance worker, mandated in local body agreement.</li> </ul>
	9.2 Skill training and income generation support	One member of each PAF belonging to vulnerable group/below poverty line	<ul style="list-style-type: none"> <li>Skill training and income generation support financed by project</li> <li>RP to include a need assessment and skill training program for APs.</li> </ul>
	9.3 Priority in poverty reduction/social development programs	All APs	<ul style="list-style-type: none"> <li>Participation of APs with priority in saving credit scheme facilitated by the Project.</li> <li>Participation of APs with priority in life skills, income generation, and other entrepreneurship.</li> </ul>

## **6. Gender Impact and Mitigating Measures**

28. The construction of the sub-project, as per the women participants, will have far-reaching impacts on them and their lives. Firstly, women participants expressed that their mobility will be greatly enhanced. The sub-project would definitely increase the access of women to various services and by and large women of various castes and communities expressed the need for the road construction. They were of the opinion that they will especially benefit from the sub-project, since their mobility will be enhanced both in terms of access to social services, as well as access to higher levels of schooling in district headquarter Ilam. The road construction would also considerably augment their access to higher levels of health care outside the village. However, in terms of safety, women voiced some concerns particularly with regard to the safety of their children as they were of the opinion that the construction of the road would increase the number of the vehicles thereby increasing the safety hazards for children, elderly as well as women. Another, negative impact of the project considered by women is the loss of the assets that includes the land and trees.

29. The sub-project is anticipated to have impacts on a total of 69 women headed HHs and 7 Dalit HHs residing on the project area. Adequate provisions have therefore been made in this RP to provide additional assistance through Livelihood Enhancement Skill Training (LEST) to those women headed and Dalits HHs so as to restore their livelihood. On top of this, special fund will be provided to those households after receiving life skill training to start the self business.

## **7. Community Consultation, Participation and Disclosure**

30. Six community consultations meetings were held with community and affected households at different date and venue in the VDCs. In the meeting, proposed alignment and project modalities were discussed with community and with each affected household. The main purpose of the discussion was to acknowledge the public and APs about ADB's Policy on involuntary resettlement, compensation and entitlement, resettlement framework of RRRSDP, impacts and benefits of the subproject and availability of the fund/budget for RP implementation.

31. The community meetings were conducted with the owners of land under the existing road alignment and the owners of additional land required for widening the road. Written consent has been given by the owners for the land donation. For this, the people wanted life skill training and employment opportunities as compensation to restore their livelihood. They also said that the project should ensure no further harm to the remaining land outside the construction area. During the walkover survey, people actively participated in identifying the alignment and the suggestions of the local people were considered in the final design. All the information related to resettlement activities and compensation disbursements have been made publicly by the project. The RP has included provisions of life skill training, income generating activities, and preferential employment of APs in the construction works.

32. The resettlement/social team of DIST assisted by VICCC and supported by DPO carried out an information campaign before conducting the registration of APs. The information leaflet in Nepali language has been also distributed among the affected households which contain information on the project introduction, objective, working modality and compensation policy. During the Household resettlement survey each household was also personally informed about the project, entitlements and procedures. The draft RP has been disclosed to the affected people and they are informed about their entitlements along with project procedure, planning and implementation. The disclosure and consultation process is aimed to:

- Explain the relevant details of the project scope and schedule

- Explain the RP and the various degrees of project impact
- Provide details of the entitlements under the RP and what is required of APs in order to claim their entitlement.
- Explain the Implementation Schedule with a timetable for the delivery of entitlements,
- Explain the compensation process and set out compensation rates,
- Provide a detailed explanation of the grievance process and other support in arbitration,
- Enlist the help of VICCC and other influential community officials in encouraging the participation of the APs in RP implementation, and
- Ensure that all vulnerable groups understand the process and that their needs are specifically taken into consideration and are met by assistance by the Project.

33. A continued information sharing and community consultation programme will be conducted during RP implementation and income restoration. These programs will be continued for purposes of grievance procedures and for post-implementation.

34. The Resettlement Specialist and Social Development Specialist of DIST will act as the information conduit, informing communities about the progress of the sub-project and supporting and facilitating VICCC in its community organisation role. This will support enable communities to prepare for participation more readily and help socially disadvantaged people to negotiate employment, understand their compensation requirements, gain fairer compensation or acceptable alternatives and conclude land deed transfer to the Government.

## **7. Grievance Redress Mechanism**

35. A Grievance Redress Committees (GRC) has been established at district level and Grievance Redress Sub-Committee at VDC level have been established for hearing the complaints of APs and for their appropriate resolution. A grievance process has been established in which APs who are not satisfied with the compensation, replacement cost of lost assets, livelihoods and allowances can register their grievance with GRSC and GRSC submits the issues to the GRC. Generally, grievances will be redressed within two to four weeks from the date of lodging the complaints.

### **36. A Grievance Redress Committee at District Level Comprise:**

- i. Head of DDC/local leader (Chairperson),
- ii. One representative of the local bodies;
- iii. Two representatives of the APs (including BG member)
- iv. One representatives of civil society;
- v. One representative of Project.
- vi. Resettlement Specialist, NGO representative Socialmobilizer attended as observers to give support to APs.

37. Six VICCC have been formed in each VDC. Similarly A Grievance Redresses Sub-committees also has been formed at VDC level that comprises of 3 members from VICCC and 2 members from APs to hear complaints and grievances at local level. APs can approach the sub-committee with their problem that is discussed locally with the aim of amicable solution. The social mobilizers will act as intermediaries to assist the vulnerable APs.

38. The key functions of the GRCs are to (i) provide support for APs to lodge their any complains; (ii) record the complains, categories and prioritize them; (iii) settle the grievances in consultation with APs and DTO staff; (v) report to the aggrieved parties about the decision/solution; and (vi) forward the unresolved cases to higher authorities. The main steps to be followed for the grievance resolution are in Box 1:

**Box 1: Steps for Grievance Resolution under the Project**

**Steps 1:** APs file the complaints in Grievance Redress Sub-Committee (GRCS) formed at VDC level. Complaints of APs on any aspect of donation, compensation, relocation or unaddressed losses shall in first instance be settled verbally or in written form with GRCS. The complaint can be discussed in an informal meeting with the AP by the concerned personnel to settle the issue at VDC level. The Project Manager, Social Mobilization Coordinator of DISC, Community leader and NGO working in the VDC will also be involved in the consultation process in this regard.

**Steps 2:** If no understanding or amicable solution reached from the GRCS at Village level, APs can appeal to District level GRC.

**Steps 3:** If APs are not satisfied from the response of District level GRC member, the APs can appeal to the CDC. While lodging the complaint, the AP must produce documents to support his/her claim. The CDC will provide the decision within 15 days of registering the appeal.

**Steps 4:** If APs are not contended with the decision of CDC or in the absence of any response of its representatives, within 35 days of the complaint, the AP, in his/her last resort, may submit

37. The Grievance Redress sub-committee formed at VDC level (under VICCC) and there were not any aspect of written and verbal complain came from affected person. They were satisfied to the work and no one has complained.

## **8. Implementation Arrangements**

### **8.1. Institutional Arrangements**

39. The key agencies involved in implementation of this framework are as follows:

- Project Coordination Unit (PCU) supported by Central Implementation Support Consultants (CISC) at Department of Local Infrastructure and Agricultural Roads (DoLIDAR), Ministry of Local Development (MLD);
- District Project Office (DPO) supported by District Implementation Support Team (DIST) at District Development Committee (DDC); and
- Village Infrastructure Construction Coordination Committee (VICCC)

#### **8.1.1 Central Level Arrangements**

40. The Project Coordination Unit (PCU) has been established under DoLIDAR to handle and coordinate RRRSDP management works. The PCU has overall responsibility for the coordination of the resettlement activities. The CISC will support PCU in effective planning and implementation of the resettlement, compensation and rehabilitation measures outlined in this resettlement plan. The resettlement specialists and Resettlement Associate under PCU/CISC will look after the policy compliance and monitoring of the proper implementation of the plan and its recommendations.

#### **8.1.2 District Level Arrangements**

41. District Project Office (DPO) has been established at district level to ensure that ADB's Policy on Involuntary Resettlement that is followed in preparation and implementation of subproject resettlement plan and mitigation measures. DPO will coordinate with the Chief District Officer, Land Revenue and Survey Office, District Agriculture Development Office,

District Forest Office. The DIST will assist the DPO in planning, preparing and implementing the resettlement activities and plan.

42. DIST will help the affected person with information campaigns to promote clarity and transparency, and help with community level consultations about entitlements and of what to do with compensation payments and income generation opportunities. DIST will also act as advocates for APs to access government programmes for income generation and skill enhancement.

### **8.1.3 Subproject Level Arrangements**

43. Project Coordinator of the district will lead the implementation of the plan in sub-project level. He will establish the coordination among the district offices for the successful implementation of the plan. The project coordinator will integrate construction, land acquisition and compensation activities within sub-project. The District Project Coordination Committee (DPCC) and Village Infrastructure Construction Coordination Committee (VICCC) will provide necessary support to the project coordinator in the planning, implementation and monitoring of the resettlement activities.

### **8.1.4 Compensation Determination Committee (CDC)**

44. The Land Acquisition Act 1977 provides for the establishment of Compensation Determination Committee to decide compensation levels at District level. This is composed of the CDO, the LRO, a representative of the DDC and the project coordinator. To make the decision taking process transparent and representative of the affected persons, two representatives from the APs and VICCC member will be invited as observers.

## **9. Compensation and Income Restoration**

### **9.1 Methodologies for Valuing and Determining Compensation**

45. Following compensation and restoration measured shall be applied while implementing the Resettlements Plan: - Project Affected Peoples will be received compensation and replacement cost for any involuntary land acquisition and resettlement so that their economic and social future would be as favourable as it would have been in the absence of the project. The absence to formal title to land will not be a bar to compensation and special attention will be paid to ensuring that households headed by women and other vulnerable groups receive appropriate assistance to help them improve their status.

46. The survey and valuation of affected land and households was undertaken by an enhanced survey team at District level in the DPO (District Project Office) assisted by the DIST. The team has assessed the various categories of loss envisaged in the entitlement matrix and fixed prices/costs for compensation. Cadastral mapping has been completed with the help of District Survey Office to verify the plot boundaries. Cadastral maps marked with the proposed alignment have been produced to make the deed transfer process easy. The date of the notice published will be the "cut off date (11August 2010) and shared with the affected households

47. The Compensation Determination Committee (CDC) has been formed under the chairmanship of CDO. The Chief of the Land Revenue Office, a representative of DDC and the Project Coordinator are the members of the CDC and other related officials were invited. In case of this subproject (Dovilla- Phalebas 15.955 km) price of the land was negotiated at replacement cost. The compensation for structure has been calculated based on the replacement cost principle and was forwarded in the CDC meeting according to the entitlement matrix. Compensation payments will be disbursed by cheque/cash. Payment will be made at the Village or at public meetings in the local area for small amount by cash and by cheque for land payments or other compensation amounts more than Rs. 1000.

## 9.2 Voluntary Land Donation Process

48. The meeting was organized with the identified APs losing land in the road alignment and discussed on resettlement planning and procedures. In the meeting, they were informed about the land donation process as described in resettlement framework of the project. 291 HHs were found ready to donate their land voluntarily. Further, the 2Memorandum of Understanding (MoU) was prepared and the concerned households losing land were informed individually to sign on MoU. The households donating or agreed to provide land on negotiated price signed in a written agreement with DPO. Total 187 HHs signed the MoU out of 668 HHs. The agreement is witnessed by a third party District local NGO & VDC level Grievance Redress Sub-committee to ensure that the donation was unforced. Furthermore, the APs who have voluntarily donated the land for the subproject will be rewarded by District Project Office with a token of appreciation. The detailed deed transfer action plan is presented in table below;

**Table No: 4 Deed Transfer Action Plan for Dovilla-Phalebas Road Sub-Project**

S. N	Activities	Aug-10				Sept-10				Oct-2010				Nov-2010				Dec-2010			
		1	2	3	4	1	2	3	4	1	2	3	4	1	2	3	4	1	2	3	4
1	Meeting With Land Revenue Office																				
2	Letter Collection for the land owner for Deed transfer																				
3	Make Necessary Arrangements																				
4	Conduct meeting with land owner																				
5	Informed landowner for their presents to deed transfer																				
6	Conduct deed transfer																				
7	Distribute the new land registration Certificate to the landowner																				
8	Conduct Appreciation Programme with landowner																				
9	Distribute Compensation for the losses																				

## 9.3 Income Restoration and Rehabilitation

49. Affected households, particularly who have Women Headed Households, Dalit, ethnic, poor and vulnerable groups are at risk of impoverishment, will be assisted through income restoration programs. APs will be given priority for employment in sub-project construction. The contract documents will include provisions regarding preferential employment of APs. It is expected that the unskilled APs selected for the construction work will be developed in to skilled workers through such employment and that such knowledge will be useful for APs income generation even after the project completion. The project benefits for APs will be maximised through their inclusion in the Project's savings and credit program and life skill training program. The APs join savings groups and develop the ability

<sup>2</sup> A copy of land donation agreement and verification letters has been attached in Annex 3.

to manage money, learn more life skills and, as a result, can further enhance their income earning capacity. APs will also be given priority to become maintenance workers after completion of the sub-project construction.

#### 9.4 Livelihood Enhancement Skills Training (LEST) for APs

50. In addition to sub-project employment, APs will be provided with further income restoration measures known as Livelihood Enhancement Skills Training (LEST) to restore APs livelihoods. The LEST will include a) income generating activities, and, b) non-income generating activities, which will be delivered through life skills development, training and supplementary investment schemes. This will provide support to affected persons with the reestablishment of their livelihoods, development of new income-generating opportunities and training in life skills.

51. This section covers support to affected persons with the reestablishment of their livelihoods, the development of new income-generating opportunities and training in life skills. During the construction the project affected families will have priority for employment as laborers in Building Groups and Contractors but the employment person days may be few in comparison to the value of lost assets. Employment in the group might be insufficient to restore lost livelihoods and further income restoration measures i.e. life skills training and access to other development initiatives will be provided by the project. Household Listing, Census and Socio-economic Survey of the affected family shows that 70 households are directly affected by the Project due to the construction of the road and these households will be particularly address in LEST. All interested members of the affected family will be given preference on employment in project construction. A special condition of contract will be added in contractor's contract to include the affected family member to join the labour group.

52. Based on the existing skills and preferences by the APs, multiple options of income generating and life skill training have been explored and a package of income restoration program for APs will be organized. The training program has been designed for the age group (16 to 45 years). The cost of Nrs. 1239900 for this program is included in the RP and will be financed under the Project's community empowerment program budget heading.

**Table: 5 Livelihood Enhancement Skills Training for Affected Persons**

Description		Targeted trainee			Duration	Rate (Nrs.)	Estimated Budget (Nrs.)	Starting date
1	Skills training	Male	Female	Total				
1.1	Dairy processing	4	4	8	1 month	18325	146600	July2010
1.2	Veterinary	3	3	6	3 month	34767	208600	july.2010
1.3	TV/radio/Mobile repairing	4	2	6	3 months	34767	208600	Aug.2010
1.4	Sewing cutting	0	6	6	3 months	34767	208600	Aug2010
1.5	Furniture	6	0	6	3 months	34767	208600	Aug.2010
1.6	House wiring	2	0	2	2months	44000	88000	Aug.2010
1.7	Off Season Vegetable Cultivation/Promotion	4	4	8	5 days	4113	32900	Sep.2010
1.8	Motor driving	2	2	4	1 months	12625	50500	Sep2010
1.9	Saving and credit	12	12	24	7days	3646	87500	sep2010
	<b>Total</b>	<b>33</b>	<b>37</b>	<b>70</b>			<b>1239900</b>	

Note: The proposed date and training may change as per need of the APs during implementation.

53. District Project Office (DPO) will deliver the skills training through training institutions/professional, which are available locally and in neighboring districts. The DIST



resettlement / social team will assist to identify and employ professional experts/institutions to impart this special package. Preference will be given to locally based resource persons/institutions having expertise in the subject area towards building local-base resource network and continuity of support services even after the project completion. The district level sector-wise line agencies of the government, especially the Cottage and Small Industry Office, District Agricultural Office, Department of Animal Husbandry Services, Department of Horticulture, District Forest Office, District Soil Conservation Services available in the districts will be mobilized by the DPO for additional resource and training.

## 10. Resettlement Budget and Financing Plan

54. The financial resources necessary for relocation and compensation are budgeted in the project costs and will be administered according to the Land Acquisition Act 1977. These include: (i) Direct compensation costs for acquisition of assets (ii) Costs associated with enhancement measures for affected households and persons and (iii) Costs associated with the implementation and management of resettlement activities and capacity building of the project agencies.

55. The costs required for RP implementation (including land compensation) will be financed out of sub-project grant provided to the district. The district has included the required budget in its yearly budget under the heading RP implementation. The cost will be channelled to pay all cost for RP implementation through the following route: (i) to the district development fund and then into each DDC's project operating account, and (ii) then payment to the concerned stakeholders.

### 10.1 Costs of Compensation for Assets

56. **Land:** Mainly two types of land (Khet & Bari) are affected by the project in this section of the subproject. Land and structure prices are calculated annually at district level for each of the different land and structure types and classes. Altogether 416 HHs lose land in this subproject. All of them lose < 20% of their total land holding so the affected land are acquired by negotiation. They fall under land donation criteria and has not been provided compensation for their land loss. The cost of affected structures is Nrs 3035577.

**Table 6: Comparative Price of the Land along the Road Alignment of FY 2066/067 (NRs. per Ropani)**

VDC	Government Rate/Ropani	Market Rate/Ropani
Chuwa	25200	3,00000
Pakuwa	30000	2,50000
Peepaltari	48000	4,00000
Katuwachauhari	68400	600000
Mudikuwa	73200	600000
Devasthan	84000	600000

57. **Crops:** Standing crops are not affected by the sub-project.

58. **Trees:** The quantity of tree production and valuation is carried out on basis of Ministry of Forest and Soil Conservation (MoFSC) norms 2060. The norms has following provision for felling of trees having girth of more than 12 cm when measured at 1.3m above the ground including the sectioning of trunk, branches, and stumps up to a distance of 15m along the road with the indicated size would need the following labour input:

Above 12 cm to 30 cm girth	0.13 person day
Above 31 cm to 60 cm girth	0.39 person day
Above 61 cm to 90 cm girth	0.52 person day
Above 91 cm to 120 cm girth	1.56 person day
Above 121 cm to 180 cm girth	2.50 person day
Above 181 cm to 240 cm girth	4.00 person day

Above 241 cm to 300 cm girth	12.99 person day
Above 301 cm girth	41.67 person day

59. Transportation of the logs (poles), or the indicated distance would require the following man power input:

First 10m distance from the source	0.50 person day/cubic meter
For each additional 10m	0.08 person day/cubic meter
For the first 1000m	8.42 person day/cubic meter
For each additional 1000m (0.08 person day/cubic m x 100)	8.00 person day/cubic meter
For the first 5000m (8.42 x 4 x 8)	40.42 person day/cubic meter
For the small seedling less than 12 cm girth	Rs. 10 per seedling.

District wage rate decided for the fiscal year 2066/67 is 190 per day.

## 10.2 Travel Allowances

60. The project affected Person (APs) are need to travel outside their village in the project implementation process such as deed transfer process, district level negotiation meeting and compensation receiving process. So the travel allowances will be paid them based on district agriculture wage rate. The estimated cost allowance is NRs. 180000.

## 10.3 Allowances for Rehabilitation Support

61. Allowances in this category cover support measures for affected individuals and households. The formal price of the rehabilitation support has been assessed during the socio-economic survey and has been set according to the current market price. The final decision for rehabilitation allowance will be made by Compensation Determination Committee (CDC).

## 10.4 Total Cost Estimate for RP

62. The value of private land for new cutting is equivalent to Nrs. 30.45 million. The total cost of resettlement including compensation for the loss of structure as displacement cost, livelihood restoration programme, and reserve fund for absentee's households and deed transfer is Nrs.8.46million. The detail cost is given in table 6.

**Table: 7 Summary of Cost for RP**

	Item	Unit	Total loss	Amount (NRs.)	Remarks
<b>1. DIRECT COST</b>					
1.1	Compensation for private land	sqm	60359	0	36215400
1.2	Private Trees	No.	0	0	
1.3	Public tree	No.	0	0	
1.4	CFUGs Tree	No.	0	0	
1.5	Private structure	No.	15	2721120.00	
1.6	Public Structure			314457.00	
	<b>Sub Total (A)</b>			<b>3035577.00</b>	
<b>2.INDIRECT COST</b>					
2.1	Moved allowance	LS		24000.00	
2.2	Rental Stipend	LS		120000.00	
2.3	Transportation Allowance	LS		180000.00	
2.4	Deed Transfer Assistance	HHN	416	416000.00	
2.5	Official Deed Transfer fees	LS		86000.00	
	<b>Sub Total (B)</b>			<b>826000.00</b>	
3	Income generation and Livelihood improvement programme	LS		1239900.00	
4	Appreciation Program for APs			100000.00	
	<b>Sub-Total (C)</b>			<b>1339900</b>	
	<b>Total (A+B+C)</b>			<b>5201477.00</b>	
5	Provisional Sum (5%)			<b>260074.00</b>	
6	Reserve Fund for Absentees HHs			<b>3000000.00</b>	
	<b>Grand Total</b>			<b>8461551.00</b>	

## 10.5 Implementation Schedule

62. An Implementation Schedule for Dovilla \_ Phalebas Road

**Table:8 Implementation Schedule**

S. N.	Tasks	June-10				July-10				Aug-10				Sept-10				Oct- 2010				Nov- 2010				Dec- 2010			
		1	2	3	4	1	2	3	4	1	2	3	4	1	2	3	4	1	2	3	4	1	2	3	4	1	2	3	4
1	Finalize list of affected people consultation with APs.																												
2	Consultation, and grievance resolution																												
3	Submit final report to CDO for compensation determination																												
4	CDC meeting and Compensation Determination																												
5	Preparation of Memorandum of Understanding (MoU) for voluntary contribution																												
6	Submission of Draft RP to PCU																												
7	Submission of Final RP to ADB for approval																												
8	MoU sing for remaining households																												
9	Inform APs for the compensation claim																												
10	Collect application from the APs for compensation																												
11	Verify the application and prepare final list of APs																												
12	Pay compensation for eligible APs																												
13	Transferring the land ownership																												
14	Implementation of AP's Livelihood Restoration Programme																												
15	Implement social impact monitoring system (internal and external monitoring programmes).																												
16	Prepare resettlement implementation status report by DPO																												
17	RP implementation verification survey																												
18	Resettlement verification report and concurrence from ADB for signing of contract																												
19	Notice for Contract Award																												
20	Contract agreement with Contractors																												
21	Commence Civil Works																												
22	Monitoring and evaluation of RP implementation, progress and achievements																												

## **11. Monitoring and Evaluation**

### **A. Monitoring at District Level**

63. The District Project Office (DPO) will be responsible for the internal monitoring of the resettlement planning and implementation throughout the sub-project cycle. The DPO shall submit monthly progress reports to PCU on implementation of resettlement plan. The PCU will submit quarterly monitoring reports to ADB for its review. Such reports will be posted on websites of ADB and PCU.

64. Project Coordinator or his/her representative will attend VICCC meetings when required. Progress on resettlement implementation and any concerns will be discussed in such meetings. The VICCC and social staff will facilitate the monitoring of progress and resolution of any grievances locally.

65. DPO will organize periodic progress review workshops involving APs representatives. Special attention will be given to securing the participation of women. The workshops will provide households with the opportunity to discuss both the positive and negative aspects of their resettlement, compensation and reestablishment. An inclusive problem-solving approach will be followed, using local experiences and realities as the basis for solutions. Social development and resettlement specialist will facilitate such workshops.

### **B. Verification by PCU**

66. The verification of satisfactory implementation of RP including completion of land compensation is a condition for contract award and commencement of civil works. A verification report in this regard will be prepared by PCU assisted by Social /Resettlement Specialist and submitted to ADB along with proposal to award the contract(s). The verification report has to have investigated the extent to which any land donations were freely made and with adequate safeguard, and whether assessed compensation/assistance has been paid to the APs. About 10% APs may be surveyed as part of the verification.

### **C. External/Third Party Monitoring**

67. The implementation activities will be monitored and evaluated externally during mid term and final impact assessment through an independently appointed agency, consultant or NGO not involved with any aspects of the Project, which will provide report to both PCU/DPO and to ADB. The PCU will hire such external monitoring agency with ADB concurrence. A sample survey of affected households will to be undertaken to assess the degree to which the Project's resettlement objectives have been met. The socio-economic survey undertaken for land acquisition will form a baseline data, from which many of the indicators can be measured. A sample survey at the end of the sub-project period will cover all the categories of APs and assess changes caused by the Project. The aim of the sample monitoring survey will be to measure the extent to which APs living standards have been restored/improved. The Table 8 include following monitoring indicators for external monitoring.

**Table 9: Monitoring and Evaluation Indicators**

Type	Indicator	Examples of Variables
Process Indicator	Staffing	Number of DoLIDAR staff on RRRSDP, for sub-project Number of other line agency officials available for tasks Number of Social Development Staff located in the field
	Consultation	Number of Building Groups contacted or established and meetings held Grievances by type and resolution Number of field visits by DoLIDAR/DPO and social development specialist and Resettlement specialist Number of NGOs/CBOs participating in subproject
	Procedures in Operation	Census and asset verification/quantification procedures in place Effectiveness of compensation delivery system Number of land transfers (owner to GON) effected Coordination between DPO and other line agencies

Type	Indicator	Examples of Variables
Output Indicators; data disaggregated by sex of owner/ head of household	Acquisition of Land	Area of land acquired by road section and contract Area of private land acquired Area of communal/government land acquired Area of the land voluntarily donated
	Buildings	Number, type and size of private buildings acquired Number, type and size of community structures acquired
	Compensation and Rehabilitation	Number of households affected (land, buildings, trees, crops) Number of owners compensated by type of loss Amount compensated by type and owner Number and amount of allowances paid Livelihood restoration cost
	Reestablishment of Community Resources	Number of community structures repaired or replaced
impact Indicator – data disaggregated by sex of owner/ head of household	Household Earning Capacity	Employment status of economically active members Landholding size, area cultivated and production volume, by crop Selling of cultivation land Changes to livestock ownership – pre- and post disturbance Changes to income-earning activities (agriculture) – pre- and post disturbance Changes to income-earning activities (off-farm) – pre- and post disturbance Amount and balance of income and expenditure
	Change of Status of women	Participate in training program Affiliated in saving credit program Use of credit facilities Participation in road construction Participation in commercial enterprise
	Change of Status of children	School attendance rate by gender Participation in road construction
	Settlement & Population	Growth in number and size of settlements Growth in market areas Influx of squatters

**Appendix 1: List of Affected HHs by Type of Loss (Land)**

S.N.	HH No	Chainage		Name of Grandfather Name	Father's Name	Ward No	Landowner Name	VDC	Sheet No	Kitta No	% of Land Loss	Area of Land Loss in Existing Track	Area of Land Loss for New Cutting	Total Affected Area by Road	Total Land Holding	Rate/Sqm	Total Value
		Chainage - From	Chainage - To														
1	1	0+550	0+850	Santa B.K.	Purna Bahadur B.K.	5	Tek Bahadur B.K.	Chuwa -5	093-0858	625	0.15	0	8	8	5418	590.00	4720
2	2	0+010	0+850	Shrestha	Bishnu Prasad Shrestha	5	Krishna Prasad Shrestha	Chuwa -5	093-0858	1150	4.32	240	50	290	6720	590.00	29500
3	3	0+500	0+850	Bhagaban Giri	Dhanraj Giri	5	Mina Kumari Giri	Chuwa -4	093-0858	736	9.26	100	148	248	2677	590.00	87320
4	4	0+800	0+850	Dammer K.C.	Khadak Bahadur K.C.	3	Maina K.C.	Chuwa -5	093-0858	646	2.86	60	106	166	5807	590.00	62540
5	5	0+500	0+800	Bhagaman Giri	Churamani Giri	5	Narayan Giri	Chuwa	093-0858	633	1.47	16	34	50	3412	590.00	20060
6	6	0+500	0+800	Mahadta Giri	Balabhadra Giri	4	Puran Giri	Chuwa -4	093-0858	724	6.55	0	82	82	1252	590.00	48380
7	7	0+500	0+800	Mahanta Giri	bhim Lal Giri	5	Dammer Giri	Chuwa 4,5	093-0858	739,632	0.57	90	88	178	31490	590.00	51920
8	8	0+600	0+850	Phattu Padhya	Chandramani Padhya	4	tularam Padhya	Chuwa -5	093-0858	651	16.19	200	306	506	3126	590.00	180540
9	9	0+500	0+850	Harilal Padhya	Narayan Datta Padhya	4	Bhadrkala Padhya	Chuwa -5	093-0858	652	6.01	84	138	222	3694	590.00	81420
10	10	0+500	0+850	Ratan Giri	Lila Giri	4	Durga Giri	Chuwa -4	093-0858	679	3.17	0	124	124	3911	590.00	73160
11	11	0+500	0+800	Nanda kumar Shrestha	Ishori Shrestha	5	Notish Kumar Shrestha	Chuwa -4	093-0858	716	0.89	8	12	20	2240	590.00	7080
12	12	0+400	0+500	Nanda Kumar Padhya	Narayan Datta Padhya	4	Jeba nath Padhya	Chuwa-4	093/858	741	1.77	14	30	44	2488	590.00	17700
13	13	0+550	0+850	Nanda Kumar Shrestha	Raghunath Shrestha	5	Tej Man Shrestha	Chuwa -4	093-0858	737	0.85	84	96	180	21083	590.00	56640
14	14	1+000	1+050	Lanku Paudel	Kul Pd Paudel	1	Ganesh Paudel	Pakuwa	093/0858	824	9.52	184	164	348	3654	491.00	80524
15	15	1+050	1+100	Giridhari Paudel	Ravilal Paudel	8	Rudra Pd Paudel	Pakuwa -1	093/0885	826,813	5.35	190	382	572	10689	491.00	187562
16	16	1+000	1+050	Laxmidhar paudel	Kamla Pati Paudel	1	Man Kumari Paudel	Pakuwa	093/0858	815	9.24	320	472	792	8576	491.00	231752
17	17	1+100	1+150	Laxmidhar Paudel	Padam Panin Paudel	1	Kedar Kumari Paudel	Pakuwa-1	093/0858	811	1.54	0	10	10	651	491.00	4910
18	18	1+00	1+750	Kirtinath	Taranath	6	Gobinda Sharma Paudyal	Pipaltari-8	093-0898	186	1.50	32	60	92	6136	786.00	47160
19	19	8+00	8+300	Kirtinath Paudyal	Namath Paudyal	6	Kasinath Paudyal	Pipaltari -8	093-898	231	2.88	122	138	260	9031	786.00	108468
20	20	1+000	1+400	Kirtinath Paudyal	Taranath Paudyal	6	Gobinda Sharma Paudyal	Pipaltari -9	093-0898	186	0.49	12	32	44	9031	786.00	25152
21	21	2+000	2+400	Madhusudhan Padhya	Ratnakhar Padhya	1	Shalikram Padhaya	Pipaltari -1	093-0898	709	2.71	82	80	162	5968	786.00	62880
22	22	1+000	1+850	Krishnalal Tiwari	Haridatta Tiwari	9	Yeknarayan Tiwari	Pakuwa -Silmi	093-0898	104	3.34	32	38	70	2093	491.00	18658
23	23	1+000	1+850	Krishna	Haridatta tlwari	8	Kashinath Paudel	Pipaltari -8	093-0898	231	4.64	122	138	260	5599	786.00	108468
24	24	1+000	1+300	Gangadhar	Ganeshdatta Paudel	8	Madhab Paudel	Pipaltari -8	093-0858	491	2.18	54	38	92	4228	786.00	29868
25	25	2+600	2+800	Ramapati	Haridatt	6	Agnidhar paude;	Pipaltari-8	093-898	57	3.67	36	68	104	2837	786.00	53448
26	26	2+110	2+140	Girdhari paudel	Tankanath paudel	8	Ganesh sharma paudel	Pipaltari	093-0898	112	1.09	58	40	98	8963	786.00	31440
27	27	2+000	2+400	Anirudra padhya	Nandalal padhya	1	Jeebnath padhya	Pipaltari-8	093-0898	711	2.35	0	86	86	3663	786.00	67596
28	28	1+00	1+750	Kirtinath	Taranath	8	Bhaskar Paudel	Pipaltari -9	093-0858	185	2.36	74	116	190	8047	786.00	91176
29	29	2+000	2+100	Reshiballab	Kalanidhi Paudel	1	Durga Kumari Paudel	Katuwachaupari -1	093-0858	581,95	1.42	28	86	114	8047	1178.00	101308
30	30	2+300	3+350	Tikaram Padhya	Barpati Padhya	1	Ram Sharma Adhikari	Katuwachaupari-1	093-0898	226	0.24	0	8	8	3326	1178.00	9424
31	31	1+000	1+350	Narayandatta	jagnnath	9	Pradeep tiwari	Pipaltari -9	093-0858	562	5.68	112	62	174	3065	786.00	48732
32	32	2+00	2+250	Giridhari	Tanknath Paudel	8	Meghnath Paudel	Pipaltari -8	093-0858	708	9.22	74	104	178	1931	786.00	81744
33	33	1+000	1+550	Madhusudan Tiwari	Ramakanta Tiwari	9	Krishna Prashad Tiwari	Pipaltari -9	093-0858	642	7.25	76	64	140	1931	786.00	50304
34	34	1+000	1+400	Dandapani Tiwari	Tulsiram Tiwari	8	Buddisagar Tiwari	Pipaltari -8	093-0898	103	3.44	60	108	168	4890	786.00	84888
35	35	2+000	2+150	Kulprasad Paudel	Dhundi Paudel	8	Dakharam Paudel	Pipaltari - 8	093-0858	95	0.07	0	16	16	22608	786.00	12576
36	36	1+000	1+500	jagannath Tiwari	Narayandatta Tiwari	9	Ramprasad Tiwari	Pipaltari -9	093-0898	802	7.03	172	210	382	5434	786.00	165060
37	37	1+000	1+900	shivalal Tiwatri	Krishnalal Tiwari	8	Indraprasad Tiwari	pipaltari -8	093-0898	485056	3.46	168	284	452	13073	786.00	223224
38	38	1+00	1+400	Bhawani shankar tiwari	Govinda tiwari	9	Devikumari tiwari	silmi	093-0858	559	0.04	0	4	4	10885	786.00	3144

S.N.	HH No	Chainage		Name of Grandfather Name	Father's Name	Ward No	Landowner Name	VDC	Sheet No	Kitta No	% of Land Loss	Area of Land Loss in Existing Track	Area of Land Loss for New Cutting	Total Affected Area by Road	Total Land Holding	Rate/Sqm	Total Value
		Chainage - From	Chainage - To														
39	39	1+00	1+400	Gokul tiwari		9	Ranga nath tiwari	Pipaltari-8	093-0858	556	0.37	0	20	20	5458	786.00	15720
40	40	1+000	1+250	Chhabilal	Dhanpati	9	Hariprasad paudel	Pipaltari	093-0858	495	6.45	128	170	298	4617	786.00	133620
41	41	01+00	1+150	Bishnu pd.	Agnidhar	1	Madhab pd. paudel	Pipaltari	093-0858	491	1.04	50	36	86	8270	786.00	28296
42	42	1+200	1+250	Ramapati	Haridatta	6	Ramnidhi Poudel	Pipaltari -9	093-0858	496	0.08	0	8	8	9671	786.00	6288
43	43	2+400	2+450	Bhuwanisankar	Bishnu pd.	1	Narayan Adhikari	Pipaltari -8	093-0898	74	1.31	8	24	32	2450	786.00	18864
44	44	2+400	2+450	Girdhari	Tanknath	8	Meghanath Sharma	Pipaltari-8	093-0898	708,225	9.57	114	136	250	2613	786.00	106896
45	45	1+800	1+850	Madhu sudhan	Ratnakhar	8	Dandapani lamichhane	Pipaltari -8	093-0898	51	12.48	202	292	494	3959	786.00	229512
46	46	1+250	1+300	Gangadhar	Ganeshdatta	9	Yagyadatta Upadhyaya	Pipaltari-9	093-0858	504	0.09	0	8	8	9246	786.00	6288
47	47	2+300	2+350	Sivhari	Purusottam Tiwari	9	Nandakali tiwari	Pipaltari-9	093-0898	641	5.32	136	200	336	6320	786.00	157200
48	48	1+450	1+500	Narayandatta	Jagannath	9	Rabiprakash Tiwari	Pipaltari -9	093-0858	803	2.07	44	100	144	6965	786.00	78600
49	49	1+300	1+350	Gangadhar	Khimlal	8	Choleswori poudel	Pipaltari-9	093-0858	505	8.27	98	156	254	3072	786.00	122616
50	50	2+400]	2+440	Bisnu	Thalahari	9	Gunanath Poudel	Pipaltari -8	093-0898	707	1.04	22	40	62	5962	786.00	31440
51	51	2+140	2+150	Kudenswor	Dayaram	8	Sabitra Poudel	Pipaltari -8	093-0898	113	0.79	0	12	12	1526	786.00	9432
52	52	1+200	1+250	Kritinath	Tulssinath	9	Rajesh Sharma Poudel	Pipaltari -9	093-858	512	1.78	92	114	206	11554	786.00	89604
53	53	6+100	6+150		Lamichhane	7	Nandakali Lamichhane	Katuwa Chaupari-7	093-0897	363	0.43	32	48	80	18788	1178.00	56544
54	54	6+500	6+550	Bhim bdr.	Man bdr.Thapa	7	Harikala Thapa	Katuwachapari-7	093-0976	405	0.24	16	18	34	14424	1178.00	21204
55	55	6+100	6+150	Laxmidatta	Nandalal	8	Dayaram Rijal	Katuwachapari-8	093-0936	417	4.07	0	32	32	786	1178.00	37696
56	56	4+150	4+200	Kulapati	Balaram	1	Parbati	Katuwachapari	093-0897	1577	8.33	0	16	16	192	1178.00	18848
57	57	5+300	5+350	Dandapani	Bishnu	3	Maiya Dhakal	Katuwachapari-3	093-0936	178	12.41	16	248	264	2128	1178.00	292144
58	58	6+100	6+150	Harilal	Devidatta	7	Tulasiram Sharma	Katuwachapari-7	093-0936	391	1.37	22	26	48	3498	1178.00	30628
59	59	4+700	4+720	Nandalal	Bhawanisankar	2	Basududeb Lamichhane	katuwachapari-2	093-0937	297	2.23	18	16	34	1522	1178.00	18848
60	60	07+100	07+115	Kamalapati	Tikaram	1	Debiprasad Adhikari	Katuwachapari-1	093-0897	1140	0.34	0	8	8	2370	1178.00	9424
61	61	4+750	4+760	Tikaram	Gurudatta Rimal	2	Jhalakkumari Rimal	Katuwachapari-2	093-0937	271	2.25	10	70	80	3563	1178.00	82460
62	62	3+900	3+910	Saligram		1	Bhupendrasingh Poudel	Katuwachapari-2	093-0897	1509	1.13	40	16	56	4962	1178.00	18848
63	63	4+750	4+760	Nandalal	Dharmadatta	2	Gangadhar Lamichhane	katuwachapari-2	093-0937	307	1.84	32	26	58	3150	1178.00	30628
64	64	4+400	4+420	Balaram	Thakurprasad poudel	1	Thakurprasad poudel	katuwachapari-1	093-0897	15	13.48	90	124	214	1587	1178.00	146072
65	65	3+450	3+460	Balaram	Gita Poudel	1	Gobindaprasad Poudel	katuwachapari-1	093-0897	1623	1.36	0	52	52	3831	1178.00	61256
66	66	06+400	6+450	Padamprasad	Gobinda Poudel	7	Januka Sharma	katuwachapari-7	093-0976	382	1.18	0	18	18	1527	1178.00	21204
67	67	6+100	6+150	Chitra bahadur	Hark bahadur	8	Gyaneswori karki	Katuwachapari-8	093-0936	387	3.28	0	16	16	488	1178.00	18848
68	68	6+500	6+550	Bhagirath	Indraprasad	7	Manoj Tiwari	Katuwachapari-7	093-0976	316	1.07	0	8	8	745	1178.00	9424
69	69	5+950	5+960	Chakrapani	Deb Sharma	8	Binod Sharma	Katuwachapari-8	093-0936	405	6.30	20	30	30	476	1178.00	35340
70	70	5+550	5+600	Juktiballab	Gobindaprasad	3	Premnarayan Poudel	Katuwachapari-3	093-936	113	14.29	18	50	68	476	1178.00	58900
71	71	5+400	5+450	Khageshwor	Bishnuprasad	3	Indrakala Poudel	Katuwachapari-3	093-0936	181	3.09	58	60	118	3819	1178.00	70680
72	72	6+300	6+350	Narayandatta	Balbhadra	7	Lekhanath Poudel	Katuwachapari-7	093-0936	107	3.72	0	96	96	2578	1178.00	113088
73	73	6+400	6+450	Shreelal	Tulasiram	7	Krishna Adhikari	katuwachapari-7	093-0976	375	17.78	116	76	192	1080	1178.00	89528
74	74	6+150	6+160	Narayandatta	Kushmakhar	7	Ram Sharma Adhikari	katuwachapari-7	093-0936	168	18.33	98	100	198	1080	1178.00	117800
75	75	5+350	5+400	Kulprasad	Bhaktibilas	3	Mithu Sharma Dhakal	Katuwachapari-3	093-0936	429	0.65	24	28	52	7951	1178.00	32984
76	76	4+350	4+360	Debnarayan	Rudraprasad	2	Isworiprasad Rimal	katuwachapari -2	093-0937	309	1.14	40	22	62	5420	1178.00	25916
77	77	3+410	3+420	Balaram	Debiprasad	1	Krishnaprasad Poudel	Katuwachapari -1	093-0897	1615	1.43	0	52	52	3640	1178.00	61256

S.N.	HH No	Chainage		Name of Grandfather Name	Father's Name	Ward No	Landowner Name	VDC	Sheet No	Kitta No	% of Land Loss	Area of Land Loss in Existing Track	Area of Land Loss for New Cutting	Total Affected Area by Road	Total Land Holding	Rate/Sqm	Total Value
		Chainage - From	Chainage - To														
78	78	04+650	04+700	Juktibalbav Paudel	Govinda Paudel	3	Ramesh Paudel	katuwachupari-3	093-0937	300	3.35	40	70	110	3286	1178.00	82460
79	79	05+100	05+150	Chacrapani Shirma	Deb Sharma	8	Indra Sharma Paudel	Katuwachaupari	093-0976	408	1.22	16	24	40	3286	1178.00	28272
80	80	06+500	06+500	Bhagirth Tiwari	Indra Tiwari	7	Jhalak Tiwari	Katuwa -7	093-0976	314/216	0.22	0	12	12	5464	1178.00	14136
81	81	04+150	04+200	Madhusadian Paudel	Rishiballav Paudel	1	Sheshkanta Paudel	katuwachaupari-1	093-0897	1573/1575	5.34	60	232	292	5464	1178.00	273296
82	82	06+050	06+100	Madhav Parajuli	Basudev Parajuli	8	Hari/ Prem Parajuli	Katuwachaupari	093-0936	55/56	2.74	34	30	64	2336	1178.00	35340
83	83	06+050	06+100	Shyamlal Sharma	Kaladhar Sharma	8	Kul Prasad Parajuli	Katuwachaupari-8	093-936	87	10.32	160	276	436	4225	1178.00	325128
84	84	05+950	06+000	Laxmidatta Lamichhane	Indra Lamichhane	8	Harikala Lamichhane	Katuwachaupari	093-0936	45	1.14	18	30	48	4225	1178.00	35340
85	85	06+000	06+050	Laxmidatta Lamichhane	Dattaram Lamichhane	8	Baburam Sharma	KatuwaChaupari-8	093-0936	47	1.27	10	28	38	2985	1178.00	32984
86	86	06+000	06+050	Lamichhane	Bhabani Lamichhane	8	Yasoda Lamichhane	Katuwachaupari	093-0936	46	14.15	48	160	208	1470	1178.00	188480
87	87	03+850	03+900	Bishnudatta Paudel	Davi Prasad Paudel	1	Shiva Prasad Paudel	Katuwachaupari	093-0897	1603	2.02	20	18	38	1880	1178.00	21204
88	88	06+400	06+450	Gaurishwar Adhikari	Laxmidatta Adhikari	7	Laxmi Adhikari	Katuwachaupari-7	093-0976	186/380	10.27	92	52	144	1402	1178.00	61256
89	89	06+200	06+250	DasiramTiwari	Narayandatta Tiwari	7	Tikadevi Tiwari	Katuwachaupari-7	093-0936	170	0.55	16	32	48	8653	1178.00	37696
90	90	05+850	05+900	Chakrapani Paudel	Dev sharma	8	Pradhumn Paudel	Katuwachaupari	401/411/385		10.58	46	64	110	1040	1178.00	75392
91	91	06+400	06+450	Tuisiram Adhikari	Rajendra Adhikari	7	Laxmi Adhikari	Katuwa-7	093-0976	374	4.49	84	88	172	3827	1178.00	103664
92	92	05+350	05+400	Kulprasad Dhakl	Bhakttibilas Dkakal	3	Ramsharma Dhakal	Katuwachaupar	093-0976	428	5.10	64	80	144	2825	1178.00	94240
93	93	06+600	06+650	Sundar Padhya	Khadananda Padhya	2	Bharat sharma Padhya	Katuwachaupari	093-0937	309	13.37	144	140	284	2124	1178.00	164920
94	94	06+700	06+750	Mohdttta Paudel	Chandra bdr. Paudel	3	Mahendra Bdr. Paudel	Katuwachaupari-2	093-0937	317/330	6.57	56	44	100	1522	1178.00	51832
95	95	06+700	06+750	Padampani Lamichhane	Chakra Lamichhane	2	Kendra Lamichae	Katuwachaupari	093-0936	1157	4.91	40	60	100	2036	1178.00	70680
96	96	04+00	04+350	Ganeshdatta	Balkrishna Paudel	1	Imati Paudel	Katuwa-1	093-0897	1502	10.08	116	96	212	2104	1178.00	113088
97	97	06+00	06+100	Tikaram Lamichhane	Hari Sharma lamichhane	7	Hari lamichhane	Katuwa	093-0936	361	1.77	40	60	100	5653	1178.00	70680
98	98	09+900	09+990	Ganeshdatta Paudel	Ramsharma Paudel	3	Minakumari Paudel	ktuwa	093-0936	115	1.90	18	26	44	2312	1178.00	30628
99	99	6+000	6+050	Rameswar Paudel	Krishna Pd Paudel	3	Shubhadra Paudel	Ktuwa Chaupari-8	093-0536	359	0.83	0	28	28	3360	1178.00	32984
100	100	7+100	7+150	Tikaram Adhikari	Sita Adhikari	1	Ram Sharma Adhikari	Katuwa Chaupari-1	093-0897	1135/1131	0.45	0	50	50	11075	1178.00	58900
101	101	5+250	5+300	Tank Pd Dhakal	Krishna Pd Dhakal	3	Mina Kumari Dhakal	Katuwa Chaupari-3	093-0936	253/176	3.09	80	122	202	6530	1178.00	143716
102	102	5+850	5+900	Chkrapani Paudel	Dev Sharma Paudel	8	Krishan Sarma Paudel	Katuwa Chaupari-8	093-0936	406/426	8.81	76	110	186	2112	1178.00	129580
103	103	6+000	6+050	Hari Pd Subedi	Tarakhar Subedi	8	Yamnatha Subidi	Katuwa Chaupari	093-0936	359	0.31	0	28	28	9162	1178.00	32984
104	104	6+400	6+450	Guarishwor Adhikari	Laxmi Datta Adhikari	6	Madhan Adhikari	kautwachaupari-1	093-0696	335	0.83	8	26	34	4072	1178.00	30628
105	105	3+950	0+4000	Dandapani Paudel	Nandalala Paudel	1	Him Sharma Paudel	Katuwa Chaupari-1	093-0997	1050	12.42	40	162	202	1626	1178.00	190836
106	106	6+000	6+050	Hari Pd Subedi	Tarakhara Subedi	8	Ramchandra Subedi	Katuwa Chaupari	093-0936	358	4.63	0	28	28	605	1178.00	32984
107	107	6+350	6+400	Gauriswar Adhikari	Laxmidatta Adhikari	7	Ananda Adhikari	Katuwa Chaupari	093-0936	346	0.32	0	30	30	9398	1178.00	35340
108	108	3+900	3+950	Makare Subedi	Indra Bd Subedi	1	Kalawati Kshetri	Katuwa Chaupari	093-0897	1048	3.59	120	80	200	5566	1178.00	94240
109	109	04+400	04+450	Rameshwor Paudel	Danda pani Paudel	3	Bimalapaudel	Kutwachauapri-3	093-0936	182	0.19	98	128	226	117950	1178.00	150784
110	110	3+850	3+900	Bishnu Datta Paudel	Shekra Pani Paudel	1	Tularam Paudel	Kautwa-1	093-0897	1739	0.95	40	18	58	6108	1178.00	21204
111	111	05+900	5+950	Bhagat Bd Kshetri	Khum B.d Thapakshetri	8	Sammatti Thapakshetri	katuwachaupari-8	093-0936	407	0.79	22	32	54	6877	1178.00	37696
112	112	6+200	6+250	Bhawani Pd Parajuli	Surendar Parajuli	7	Saraswati Parajuli	katuwa-7	093-0936	300	2.17	32	26	58	2673	1178.00	30628
113	113	3+800	3+850	Bishnu Datta Paudel	Devi Prasad Paudel	1	Goma Paudel	Katuwa-1	093-0936	1645	0.65	24	16	40	6108	1178.00	18848
114	114	4+650	4+700	Deunarayan Rimal	Chakra Pani	2	Ganga Devi Rimal	katuwa-2	093-0936	308	2.79	40	118	158	5654	1178.00	139004
115	115			Bhawani Shanker	Khagendar	2	Mina Kumari Sharma	Katuwa-2	093-0936	27	3.59	44	12	56	1560	1178.00	14136
116	116	4+400	4+450	Madhusudan Sharma	Rishi Ballabha Sharma	1	Diwakar Sharma	Katuwa 1	093-0936	1500	0.09	0	8	8	9126	1178.00	9424



S.N.	HH No	Chainage		Name of Grandfather Name	Father's Name	Ward No	Landowner Name	VDC	Sheet No	Kitta No	% of Land Loss	Area of Land Loss in Existing Track	Area of Land Loss for New Cutting	Total Affecte d Area by Road	Total Land Holding	Rate/S qm	Total Value
		Chainage - From	Chainage - To														
117	117	4+200	4+250	Kulpati	Balaram	1	Thakur Pd Paudal	katuwa	093-0897	1549/1576	13.10	120	80	200	1527	1178.00	94240
118	118	4+200	4+205	Basudev Sapkota	Bhumashwor	1	Sabtri Sapkota	katuwa-1	093-897	1551	9.59	12	42	54	563	1178.00	49476
119	119	4+100	4+150	Makera Subedi	Indra Bdr kshetri	1	Kalawati Kshetri	Katuwa-1	093-0897	17381132	5.26	90	176	266	5060	1178.00	207328
120	120	4+400	4+450	Rishi Ballav Paudel	Kala Nidhi Paudel	1	Bidhan Nidhi Paudel	Katuwa - 1	093-0897	60	11.74	66	38	104	886	1178.00	44764
121	121	4+150	4+200	Madhusudan Paudel	Rishi Ballav Paudel	1	Diwakara Sharma Paudel	Katuwa Chaupari	093-0893	1500, 1574	0.16	0	8	8	4965	1178.00	9424
122	122	11+000	11+100	Shreedatta tiwari	Bhawanishanker Tiwari	5	Mohadatta Tiwari	Mudikuwa-5	33/1013	397	0.91	0	40	40	4416	1178.00	47120
123	123	11+300	11+350	Bisan	Karbir	5	Prithamkumar Bk	Mudikuwa-5	093-1013	438	5.35	0	30	30	561	1178.00	35340
124	124	11+000	11+350	Madhab tiwari	Chudamani tiwari	5	Yam prasad tiwari	Mudikuwa-5	93/1013	412	0.19	0	30	30	15962	1178.00	35340
125	125	11+000	11+450	Aanirudra gaudel	Bhabilal	5	Durgadatta goudel	Mudikuwa 5	93/1013	440	0.24	0	10	10	4180	1178.00	11780
126	126	10+950	11+000	Tahadatta goudel	Nar prasad goudel	5	Parbati goudel	Mudikuwa -5	093-1014	488	1.07	64	42	106	9865	1178.00	49476
127	127	8+400	8+450	Ratnakhar	Davi Sharma	6	Davendra Sharma	Mudikuwa -6	093-975	655	0.85	0	42	42	4960	1178.00	49476
128	128	11+000	11+050	Shreenanda Gaudel	Tahadatta Gaudel	5	Gangadhar Gaudel	Mudikuwa -5	093-1014,	855	5.99	124	146	270	4510	1178.00	171988
129	129	11+300	11+350	Dayanidhi	Laxmidatta Tiwari	2	Til Bahadur Tiwari	Mudikuwa -2	093-0974	738	0.22	0	12	12	5398	1178.00	14136
130	130	10+000	10+700	Biswa Gaudel	madhusudan Gaudel	5	Nandalal Gaudel	mudikuwa -2	093-1014	837498	2.83	0	124	124	4384	1178.00	146072
131	131	11+000	11+350	Purnakhar Gaudel	Gangadhar Gaudel	5	Tok Kumari Gaudel	Mudikuwa -5	093-1013	433	10.75	0	40	40	372	1178.00	47120
132	132	11+000	11+150	Tahadatta Gaudel	Gobinda Prasad Gaudel	5	Bhadrakala Gaudel	Mudikuwa -5	093-1014	489	17.83	110	95	205	1150	1178.00	111910
133	133	11+000	11+100	Chabilal Tiwari	Chandradatta Tiwari	5	Radha Krishna Tiwari	Mudikuwa -5	092-1013	90392	1.86	34	36	70	3767	1178.00	42408
134	134	7+000	7+200	narayan Sharma	Shanti Sharma	8	Gandhi Sharma	Mudikuwa -8	093-0976	1591	0.88	32	34	66	7458	1178.00	40052
135	135	10+000	11+300	Moti Prasad Sharma	Ganesh Sharma	9	Nabaraj Sharma	Mudikuwa -6	093-0975	242266	1.51	0	170	170	11230	1178.00	200260
136	136	11+000	11+220	Anirudra goudel	Bhabilal goudel	5	Tikaram goudel	Mudikuwa 5	-323725	387	1.11	40	60	100	9005	1178.00	70680
137	137	10+000	10+500	Tilochan	Tulsiram tiwari	2	Chudamani tiwari	Mudikuwa 2	093/0974	752	3.15	0	244	244	7751	1178.00	287432
138	138	11+000	11+300	AaGandhar	Gugaswar	5	Janargan tiwari	Mudikuwa -5	093-1019	1037	0.27	12	8	20	7534	1178.00	9424
139	139	9+300	9+350	Gora Sarki	Til a Sarki	9	Danda Sarki	Mudikuwa -9	093-0975	10	1.90	0	96	96	5045	1178.00	113088
140	140	8+050	8+100	Shree Harka Sapokata	BishnuDatta Sapokata	6	Sasidhar Sapkota	Mudikuwa -5	093-975	496	8.99	288	182	470	5230	1178.00	214396
141	141	11+450	11+500	Danda Pani Gaudel	Laxmi Prasad Gaudel	5	Uttam Prasad Gaudel	Mudikuwa -5	093-1013	997	0.41	0	10	10	2412	1178.00	11780
142	142	11+100	11+150	Bhabilal Gaudel	Padam Lal Gaudel	5	Tikadevi Gaudel	Serakhat	093-1013	94	2.26	60	44	104	4592	1178.00	51832
143	143	9+450	9+500	Harisharan Gaudel	kashiram Gaudel	1	Khantari Gaudel	Mudikuwa -1	093-0974	39	4.72	112	188	300	6352	1178.00	221464
144	144	9+500	9+550	Aakdev Gaudel	Kapilmadi Gaudel	1	Nandakalia Gaudel	Mudi8kuwa -1	093-0974	51	14.73	40	110	150	1018	1178.00	129580
145	145	9+700	9+850	Balabhadra Gaudel	Lalu Gaudel	2	Indra Prasad Gaudel	Mudikuwa	093-974	107	7.38	200	424	624	8452	1178.00	499472
146	146	06+900	06+950	Radhakrisna Paudel	Parashawor Paudel	8	Khem Prasad Paudel	Mudikuwa 8	093/0975	995	1.18	0	30	30	2553	1178.00	35340
147	147	7+450	7+500	Siree Krishna sapkota	Nanda Kuber sapkota	8	Choparag devi pd Dhanpati	Mudikuwa	093-0976	5	17.33	20	50	70	404	1178.00	58900
148	148	6+500	6+550	kulapati sapakota	Sarba nandan sapakota	8	Karn bahadur sapakota	Mudikuwa-8	093-0975	1050	0.67	40	60	100	14841	1178.00	70680
149	149	7+900	7+950	Radhakrishna	Parashawar	8	Khem prasad paudel	Mudikuwa-8	093-0975	995	2.64	0	30	30	1138	1178.00	35340
150	150	11+300	11+350	Chudamani tiwari	Devi prasad tiwari	5	Sita Devi tiwari	Mudikuwa-5	093-1024	409	2.09	32	24	56	2682	1178.00	28272
151	151	10+700	10+750	Shreedatta gaudel	Taradatta gaudel	2	Tikadatta gaudel	Mudikuwa-2	093-1013	840	1.69	80	70	150	8877	1178.00	82460
152	152	8+700	8+750	Gajadhar bhusal	Tikaram bhusal	6	Sabitri Devi bhusal	Mudikuwa-6	093-0975	736	0.34	0	24	24	6971	1178.00	28272
153	153	9+300	9+350	chhabilal lamichhane	Himlal lamichhane	1	Salikram lamichhane	Mudikuwa-1	093-0974	11	3.27	120	66	186	5695	1178.00	77748
154	154	11+100	11+150	Singhbir gurung	Sherbahadur gurung	5	Purn kumari gurung	Mudikuwa-5	093-1013	92	6.12	32	58	90	1470	1178.00	68324
155	155	9+300	9+350	Madhav tiwari	Chudamni tiwarii	5	Chakraprasad tiwari	Mudikuwa-5	093-1013	1044	1.01	26	68	94	9346	1178.00	80104

S.N.	HH No	Chainage		Name of Grandfather Name	Father's Name	Ward No	Landowner Name	VDC	Sheet No	Kitta No	% of Land Loss	Area of Land Loss in Existing Track	Area of Land Loss for New Cutting	Total Affecte d Area by Road	Total Land Holding	Rate/S qm	Total Value
		Chainage - From	Chainage - To														
156	156	11+320	11+370		Chudamani tiwari	5	Deviprasad tiwari	Mudikuwa-5	093-1013	1043	6.68	30	66	96	1438	1178.00	77748
157	157	10+400	10+450	Dayanidhi sharma	Deviprasad sharma	2	Bhanuprasad sharma	Mudikuwa-2	093-974	760	2.08	40	72	112	5382	1178.00	84816
158	158	4+000	4+050	Dharmakhar	Shovakar sapakota	6	Ramakant sapakota	Mudikuwa-9	093-0975	491	18.22	115	120	235	1290	1178.00	141360
159	159	8+430	8+480	Motiprasad paudel	Tulsi sharma	6	Dhankumari paudel	Mudikuwa-6	093-975	250	8.91	40	188	228	2560	1178.00	221464
160	160	9+550	9+600	Banarasi goudel	Madhab goudel	1	Chitananda goudel	Mudikuwa-1	093-0974	421	0.09	40	40	80	93093	1178.00	47120
161	161	10+100	10+150	Ratnakhar lamsal	Dharmprasad lamsal	2	Shivprasad lamsal	Mudikuwa-2	093-0974	674	2.92	0	58	58	1987	1178.00	68324
162	162	9+450	9+500	Devidatta gaudel	Tikadatta gaudel	1	Buddhiprasad gaudel	Mudikuwa-1	093-0976	42	13.55	65	30	95	701	1178.00	35340
163	163	9+750	9+800	Lalu gaudel	Gangadhar gaudel	2	Krishna gaudel	Mudikuwa-2	093-0974	1381	4.86	0	84	84	1730	1178.00	98952
164	164	8+250	8+300	Kamalapati sapakota	Gitakumari sapakota	6	Rajedraprasad sapakota	Mudikuwa-6	093-0975	488	11.10	96	16	112	1009	1178.00	18848
165	165	11+500	11+550	Anirudra gaudel	Bhadilal gaudel	5	Durgadatta gaudel	Mudikuwa-5	093-1013	93	1.06	48	42	90	8508	1178.00	49476
166	166	11+480	11+530	Danapani gaudel	Laxmiprasad gaudel	5	Govindprasad gaudel	Mudikuwa-5	093-1013	996	1.18	0	30	30	2545	1178.00	35340
167	167	10+420	10+470	Narahari tiwari	Gangadhar tiwari	2	Rudraprasad tiwari	Mudikuwa-2	093-874	762	2.08	52	64	116	5578	1178.00	75392
168	168	11+580	11+630	Dayanidhi tiwari	Khadanand tiwari	2	Govindprasad sharma	Mudikuwa-2	093-0974	770	2.00	0	56	56	2805	1178.00	65968
169	169	9+950	10+000	Pasupati lamsal	Bhawanishankar lamsal	2	Bhadrakala lamsal	Mudikuwa-2	093-0974	296	1.69	0	50	50	2960	1178.00	58900
170	170	11+050	11+100	Madhusudhan gaudel	Kapilamani gaudel	5	Krishnalal gaudel	Mudikuwa-5	093-1014	990	0.25	0	10	10	3999	1178.00	11780
171	171	10+100	10+150	Pasupati lamsal	Narayandatta lamsal	2	Gopinath lamsal	Mudikuwa-2	093-0974	679	4.54	0	52	52	1146	1178.00	61256
172	172	09+300	09+350		Yadhavprasad gaudel	1	Jibanath gaudel	Mudikuwa-1	093-0974	376	0.42	0	28	28	6650	1178.00	32984
173	173	9+950	10+000	Lalu paudel	Ratnakhar Paudel	2	Guma paudel	Mudikuwa-2	093-0974	656	0.86	0	30	30	3474	1178.00	35340
174	174	9+300	9+350		Shivprasad gaudel	1	Shivprasad paudel	Mudikuwa-1	093-0974	373	7.11	0	120	120	1687	1178.00	141360
175	175	10+950	11+000		Sitadevi lamsal	2	Kedar lamsal	Mudikuwa-2	093-0974	678	3.78	10	44	54	1428	1178.00	51832
176	176	7+700	7+750	Sarbajit sapakota	Ratn bd. Sapakota	8	Kedar lamsal	Mudikuwa-8	093-0975	1513	11.48	24	32	56	488	1178.00	37696
177	177	10+100	10+150	Gangadhar tiwari	Nandal tiwari	9	Purnkala tiwari	Mudikuwa	093-0974	750 1282	5.06	0	96	96	1896	1178.00	113088
178	178	08+050	08+100	Toranlal Sapkota	Sovakhar Sapkota	6	Ramesh Sapkota	Mudiku-6	093-0975	492	8.98	170	146	316	3518	1178.00	171988
179	179	07+000	07+400	Shreekrishna Sapkota	Tilochan apkota	8	Devi/DurgaPrasad Sapkota	Mudikua-8	093-0976	1446	0.90	16	10	26	2901	1178.00	11780
180	180	10+050	10+100	Dayanidhi Tiwari	Khadananda Tiwari	2	Pitambar Tiwari	Mudikuwa-2	090-0974	668	0.71	0	18	18	2520	1178.00	21204
181	181	08+000	08+450	Trilochan Bhusal	Chandradatta Bhusal	6	Dibakar Bhusal	Mudikuwa-6	093-0975	205	0.50	0	40	40	7951	1178.00	47120
182	182	11+450	11+490	Dandapani Gaundel	Laxmi Prasad Gaundel	5	Rudra Prasad Gaundel	Mudikuwa-5	093-1013	995/998	0.39	12	8	20	5090	1178.00	9424
183	183	08+300	08+350	Narayandatta Bhusal	Chitananda bhusal	6	Ramhari Bhusal	Mudikuwa-6	093-0975	521	3.12	60	130	190	6087	1178.00	153140
184	184	08+300	08+350	Narayandatta Bhusal	Chitananda Bhusal	6	Jayanarayan Bhusal	Mudikuwa	093-975	523	0.28	0	18	18	6452	1178.00	21204
185	185	11+100	11+150	Madhab Tiwari	Chudamadi Tiwari	5	Chakra Prasad Tiwari	Mudikuwa-5	093-1013	1044	10.05	34	32	66	657	1178.00	37696
186	186	08+750	08+800	Chandradatta Bhusal	Dibakar Bhusal	6	Moti Bhusal	Mudikuwa -6	093-975	269	15.92	0	100	100	628	1178.00	117800
187	187	09+300	09+350	Laxmidatta Lamichhane	Tikaram Lamichhane	9	Kulprasad Lamichhane	Mudikuwa	093-975	469	1.11	54	64	118	10648	1178.00	75392
188	188	11+050	11+100	Chandradatta Tiwari	Balbhadra Tiwari	5	Bhuddhiram Tiwari	Mudikuwa	093-1014	428/91	0.67	0	42	42	6232	1178.00	49476
189	189	11+300	11+350	Ravilal Gaudel	Motilal Gaudel	5	Salikram Gaudel	Mudikuwa-5	093-1013	435	0.93	40	90	130	13983	1178.00	106020
190	190	8+700	8+750	Shyamlal Bhusal	Bhawanisankar Bhusal	6	Nandalal Bhusal	Mudikuwa -6	093-0975	237	0.94	0	80	80	8540	1178.00	94240
191	191	11+050	11+100	Agandhar Tiwari	Gujeshwar Tiwari	5	Tej Pd Tiwari	Mudikuwa-5	93/1014	390	1.61	0	32	32	1991	1178.00	37696
192	192	11+100	11+150	Madhav Tiwari	Chudamani Tiwari	5	Devi Pd Tiwari	Mudikuwa-5	093-01013	1043	7.86	30	66	96	1222	1178.00	77748
193	193	11+100	11+150	Agandhar Tiwari	Gujeswar Tiwari	5	Bahbilal Tiwari	Mudikuwa-5	093-1013	802	1.45	0	96	96	6633	1178.00	113088
194	194	11+300	11+350	Damodar Gaudel	Brihaspati Gaudel	5	Punaram Gaudel	Mudikuwa-5	093-1013	1038	0.78	0	18	18	2296	1178.00	21204

S.N.	HH No	Chainage		Name of Grandfather Name	Father's Name	Ward No	Landowner Name	VDC	Sheet No	Kitta No	% of Land Loss	Area of Land Loss in Existing Track	Area of Land Loss for New Cutting	Total Affected Area by Road	Total Land Holding	Rate/Sqm	Total Value
		Chainage - From	Chainage - To														
195	195	11+100	11+150	Shreedatta Tiwari	Bhawanisankar Tiwari	5	Shivanarayan Tiwari	Mudikuwa-5	093-1013	399/384	7.42	26	140	166	2236	1178.00	164920
196	196	11+100	11+150	Ramdatta Ghimire	Hari Pd Ghimire	5	Keshv Kant Shrama Ghimire	Mudikuwa-5	093/1013	389, 95	2.37	28	82	110	4649	1178.00	96596
197	197	7+750	7+800	Jitma Paudel	Devi Bd Paudel	8	Gyan Bd Paudel	Mudikuwa - 8	093-0975	999	1.01	0	30	30	2985	1178.00	35340
198	198	7+450	7+500	Tikaram Sapkota	Agandhar Sapkota	8	Dhaneswar Sapkota	Mudikuwa-8	093-0976	1448	15.98	64	96	160	1001	1178.00	113088
199	199	7+800	7+850	Deu Sharma	Tikaram Sapkota	8	Agandhar Sapkota	Mudikuwa-8	093-0965	1004	0.21	8	8	16	7703	1178.00	9424
200	200	11+150	11+200	Madhusudan Gaudel	Kapilmani Gaudel	5	Krisna Gaudel	Mudikuwa-5	093-1014	990	0.16	0	10	10	6152	1178.00	11780
201	201	6+650	6+700	Rudra Pd Adhikari	Devi Pa Adhikari	8	Ramchandra Ahikari	Mudikuwa-8	093/0976	1636	0.91	10	32	42	4633	1178.00	37696
202	202	8+850	8+900	Agandhar Tiwari	Tikaram Tiwari	5	Pramananda Tiwari	Mudikuwa	093/1014	510884	1.73	44	116	160	9233	1178.00	136648
203	203	10+300	10+350	Achutananda Regmi	Laxmi Pd Regmi	2	Laxman Pd Regmi	Mudikuwa-2	093/0974	736	1.15	26	80	106	9233	1178.00	94240
204	204	9+850	9+900	Parswar Gaudel	Krisna Pd Gaudel	2	Tikaram Gaudel	Mudikuwa-2	093/0974	332	6.73	0	48	48	713	1178.00	56544
205	205	11+150	11+200	Agandhar Tiwari	Chakra Pd Tiwari	5	DrupatiTiwari	Mudikuwa-2	093/1013	1024	2.12	58	58	116	5482	1178.00	68324
206	206	10+750	10+800	Bhagawan Puri	Khadakraj Puri	5	Durga Puri Sanyasi	Mudikuwa-5	093/1014	518519	1.77	0	180	180	10171	1178.00	212040
207	207	11+300	11+350	Rabilal Gaudel	Punakhar Gaudel	5	Tok kumari Gaudel	Mudikuwa -5	093/1013	306	2.45	12	32	44	1795	1178.00	37696
208	208	11+050	11+100	Dikadatta Tiwari	Eknarayan Tiwari	5	Umanatha Tiwari	Mudikuwa-5	093/1013	391	5.49	0	58	58	1056	1178.00	68324
209	209	11+250	11+300			5	Madhab Tiwari	Mudikuw-5	093/1013	380	2.32	26	62	88	3799	1178.00	73036
210	210	11+100	11+150	Shreedatta Tiwari	Bhawani Sankar Tiwari	5	Shivnarayan Tiwari	Mudikuwa-5	093/1013	385396	5.99	90	110	200	3338	1178.00	129580
211	211	9+800	9+850	Lalu	Gangadhar	2	Dayaram Goudel	Mudikuwa-2	093-0974	334	3.84	10	144	154	4007	1178.00	169632
212	212	11+300	11+350	Madhab	Chudamani	5	Yamprasad Tiwari	Mudikuwa-5	093-1013	1042	5.91	30	72	102	1727	1178.00	84816
213	213	7+550	7+600	Narayandatta	Kusmakhar	7	Tikaram Adhikari	Mudikuwa-8	093-0975	489	14.87	24	208	232	1560	1178.00	245024
214	214	7+100	7+150	Kaladhar	Tanknath	7	Manrupa Adhikari	Mudikuwa-8	093-0976	434	11.47	0	170	170	1482	1178.00	200260
215	215	8+150	8+200	Jageswor	Dhanapati	6	Bhim Sharma Sapkota	Mudikuwa-6	093-975	489	17.80	240	488	728	4091	1178.00	574864
216	216	10+700	10+720	Dayanidhi	Khadananda	2	Narbada Tiwari	Mudikuwa-2	093-0974	836	3.50	52	90	142	4062	1178.00	106020
217	217	10+600	10+610	Dhandapani	Aagainitadatt	2	Khageswor Tiyari	Mudikuwa-2	093-0974	768	0.92	0	16	16	1739	1178.00	18848
218	218	10+850	10+860	Bhabilal	Padamlal	5	Tikadevi Goudel	Mudikuwa-5	093-1013	513	6.14	42	84	126	2052	1178.00	98952
219	219	10+820	10+850	Bhagwan	Khadkraj	5	Shibin Puri	Mudikuwa	093-1014	480	0.06	0	8	8	13205	1178.00	9424
220	220	10+460	10+480	Agnidatta	Bhaktaraj	2	Kausila Tiwari	Mudikuwa-2	093-0974	766	8.18	0	96	96	1174	1178.00	113088
221	221	10+430	10+450	Dayanidhi	Laxmidatta	2	Balabhadra Tiwari	Mudikuwa-2	093-1014	763	11.61	0	26	26	224	1178.00	30628
222	222	9+400	9+450	Madhab	Aknarayan	1	Sarada Goudel	Mudikuwa -1	093-0974	45	4.18	60	82	142	3394	1178.00	96596
223	223	10+000	10+050	gujeshwor	Bishnudatta	2	Tikaram Goudel	Mudikuwa-2	093-0974	669	3.18	40	154	194	6103	1178.00	181412
224	224	9+400	9+450	Basante	Madhu	1	Man Bahadur Sarki	Mudikuwa-1	093-0974	22	1.47	0	90	90	6103	1178.00	106020
225	225	11+0000	11+050	Krishna	Tularam	5	Janga Bahadur Kunwar	mudikuwa-5	093-1014	876	0.24	0	32	32	13073	1178.00	37696
226	226	10+820	10+850	Bhagawan	Khadgaraj	5	Shiva Puri	Mudikuwa-5	093-1014	520	4.10	10	32	42	1025	1178.00	37696
227	227	8+350	8+370	Keshab	Kamalapati	6	Homprasad Sapkota	Mudikuwa-6	093-0975	478	14.34	170	122	292	2036	1178.00	143716
228	228	6+980	6+700	Chandra	Samanta	3	Narayanprasad Sherestha	Mudikuwa-8	093-0976	462	0.50	26	18	44	8827	1178.00	21204
229	229	7+200	7+250	Narayanandatta	Khadananda	8	Dhalak sharma	Mudikuwa-8	093-0976	1590	1.58	40	26	66	4176	1178.00	30628
230	230	7+900	7+950	Agandhar	Dandapani	8	Krishnaprasad Poudel	Mudikuwa-8	093-0975	994	0.51	0	40	40	7819	1178.00	47120
231	231	7+570	7+600	Sarbjit	Ratna Bahadur	8	Lal Bahadur Sapkota	Mudikuwa-8	093-0976	4	0.10	0	8	8	7819	1178.00	9424
232	232	7+580	7+600	Ratnabahadur	BhimBahadur	8	Chandrakala Sapkota	mudikuwa-7	093-0975	1514	0.68	26	18	44	6472	1178.00	21204
233	233	7+650	7+700	Jitman	Devibahadur	8	Jhalak Bahadur Poudel	Mudikuwa-8	093-0976	1051	18.08	80	1090	1170	6472	1178.00	1E+06

S.N.	HH No	Chainage		Name of Grandfather Name	Father's Name	Ward No	Landowner Name	VDC	Sheet No	Kitta No	% of Land Loss	Area of Land Loss in Existing Track	Area of Land Loss for New Cutting	Total Affected Area by Road	Total Land Holding	Rate/Sqm	Total Value
		Chainage - From	Chainage - To														
234	234	9+620	9+650	Shome	Hirabhadur	1	Sita Nepali	Mudikuwa -1	093-0974	472	0.56	26	28	54	9711	1178.00	32984
235	235	9+620	9+650	Kapilamani	Manprasad	1	Laxmi Subedhi	Mudikuwa -1	093-0974	473	2.62	118	136	254	9711	1178.00	160208
236	236	7+920	7+950	Narayandatta	Balabhadra	8	Gobindaprasad Poudel	Mudikuwa-8	093-975	996	0.31	0	30	30	9671	1178.00	35340
237	237	11+050	11+060	Madhusudan	Kapilmani	5	Jayabhadra Gaudel	Mudikuwa-5	093-1014	991	0.10	0	10	10	9671	1178.00	11780
238	238	10+780	10+800	Lalbahadur	Dambarbhadur	5	Lekhabahadur Gharti	Mudikuwa	093-1014	671	2.11	64	96	160	7574	1178.00	113088
239	239	11+900	11+920	Chabilal	Chandradatta	5	Radhakrishna Tiwari	Mudikuwa-5	093-1013	392	0.11	0	8	8	7574	1178.00	9424
240	240	7+300	7+400	Shreekrishna Sapkota	Achutnanda Sapkota	8	Omnarayan Sapkota	Mudikuwa-8	093-0976	1452/1451	4.72	41	48	48	1018	1178.00	56544
241	241	9+980	10+00	Mohadatta	Padamlal	2	Dhansari Gaudel	Mudikwa - 2	093-0974	636	3.93	0	40	40	1018	1178.00	47120
242	242	11+450	11+500	Dandapani	Laxni prasad	9	Govinda Prasad Gaudel	Mudikuwa-5	093-1013	996	2.36	0	24	24	1018	1178.00	28272
243	243	8+720	8+760	Kashwa Das	Thakur Das	1	Ramadive Das	Mudikuwa-6	093-0975	246	5.80	0	182	182	3137	1178.00	214396
244	244	13+700	13+750	Deudatta	Lalbahadur	6	Gitakumari Kuwar	Devasthan	093-1093	870	0.83	0	26	26	3137	1178.00	30628
245	245	14+950	15+00	Balprasad	Devi	4	ManKumari Shreshta	Devistan -4	093-1132	326	0.74	0	30	30	4072	1178.00	35340
246	246	13+300	13+350	Dhurjan	Nandalal Bhusal	6	Nal Prasad Bhusal	Devistan -6	093-1053	571	1.57	0	64	64	4072	1178.00	75392
247	247	13+500	13+550	Khadka Bdr. Kunwar	Khemlal Kunwar	6	Ramiwati Kunwar	Devistan-9	093-1093	835	0.20	0	10	10	5090	1178.00	11780
248	248	13+750	13+800	Samar	Chandra Bdr. Thapa	6	Dal bar. thapa	Devasthan	039-1093	117	0.20	0	10	10	5090	1178.00	11780
249	249	13+5020	13+550	Tek Bdr.	Jit Bdr.	6	Bishnu Bohora	Devistan	093-1093	937	0.18	0	10	10	5632	1178.00	11780
250	250	13+550	13+600	Khadananda	Yer bdr.	37	Tek Bdr. Chhetri	Devasthan	093-4093	938	0.29	0	10	10	3472	1178.00	11780
251	251	13+300	13+350	Ananda	Yam Pdr.aishi	6	Sita Jaishi	Devistan -6	093-4093	912	2.76	0	96	96	3472	1178.00	113088
252	252	13+400	13+450	Jayapati	Rudraraj	6	Anandaraj Kunwar	Devasthan	093-1093	180	0.86	0	22	22	2545	1178.00	25916
253	253	13+550	13+600	Devi	Khadka Kunwar	6	Debiprasad Kunwar	Devistan -6	093-1093	833	0.86	0	22	22	2545	1178.00	25916
254	254	15+000	15+050	Bhim bdr.	Chndra	3	Bishnu Shrestha	Davistan -4	093-1132	99	1.57	0	40	40	2545	1178.00	47120
255	255	13+250	13+300	Dhal Shresta	Hari Kumar Shresta	6	Basanta Kumar Shresta	Davasthan	093-1053	700	2.99	0	76	76	2545	1178.00	89528
256	256	12+400	12+450	Bhim Bahadur Shresta	Het Kumat Shresta	7	Hari Kumari Shresta	Davasthan -8	093-1053	178	2.18	10	20	30	1374	1178.00	23560
257	257	12+400	12+450	Tek Prasad Shresta	Moti Shresta	8	Janak Prasad Shresta	Davasthan -8	093-1053	184	5.97	0	82	82	1374	1178.00	96596
258	258	12+900	12+950	Devi Prasad Bhushal	Homnath Bhushal	7	Hora Prasad Bhushal	Davasthan-7	093-1053	772	12.34	0	551	551	4464	1178.00	649078
259	259	12+500	12+550	Damber	Ratnakhar	7	Hum bdr. Shresta	Devistan -7	093-1053	32	0.50	0	28	28	5620	1178.00	32984
260	260	14+900	14+950	Bhim bdr. Shresta	Ramubdr. Shresta	4	Kul bdr. Shresta	Devistan -4	093-1132	306	4.94	0	60	60	1214	1178.00	70680
261	261	12+950	12+960	Palman	Lok Bdr.	7	Damber Shresta	Devistan - 7	093-1053	550	0.24	0	4	4	1689	1178.00	4712
262	262	12+500	12+550	Jayanarayan	Khadka	7	Min Bdr. Shresta	Devistan-7	093-1053	506	10.70	0	64	64	598	1178.00	75392
263	263	13+700	13+750	Devi	Deudata	6	Lal Kunwar	Devistan-6	093-1093	871	3.01	0	18	18	598	1178.00	21204
264	264	14+700	14+750	Bhim	Narayan	4	Dal Bdr. Shresta	Devistan	093-1092	240	2.01	0	12	12	598	1178.00	14136
265	265	12+500	12+550	Khadka	Kirtiman	7	Nanda Pdr. Shrestha	Devistan -7	093-1053	6	10.70	0	20	64	598	1178.00	23560
266	266	13+400	13+450	Dhramdatta	Khrilal	9	Hom Kumari kunwar	Devistan-6	093-1093	187	0.29	0	20	20	6865	1178.00	23560
267	267	14+700	14+750	Bhim	Devi	4	Premnarayan Shrestha	Devistan-4	093-1092	180	0.21	0	54	54	25400	1178.00	63612
268	268	11+700	11+750	Davilal Gaudel	Bishnu Data Gaudel	9	Gobinda Prasad Gaudel	Davasthan -9	093-1013	347	0.93	0	74	74	7991	1178.00	87172
269	269	11+800	11+850	Ramchandra Ghimire	Hari Prasad Ghimire	9	Umakanta Ghimire	Davasthan-9	093-1013	77	0.52	0	24	24	4653	1178.00	28272
270	270	15+000	15+050	Pasupati jaisai	Sobhakhar Jaisai	3	Lalitan Kumari Jaisai	Davasthan	093-1132	587	1.30	0	20	20	1535	1178.00	23560
271	271	15+000	15+050	Manilal Paudel	Pasupati Paudel	3	Yam Prasad Paudel	Davasthan	093-1132	709	0.23	0	8	8	3440	1178.00	9424
272	272	15+250	15+300	ShivaNarayan Shrestha	Chandra Shrestha	3	Janga Prasad Shrestha	Davasthan	093-1032	193	0.13	0	6	6	4520	1178.00	7068

S.N.	HH No	Chainage		Name of Grandfather Name	Father's Name	Ward No	Landowner Name	VDC	Sheet No	Kitta No	% of Land Loss	Area of Land Loss in Existing Track	Area of Land Loss for New Cutting	Total Affected Area by Road	Total Land Holding	Rate/Sqm	Total Value
		Chainage - From	Chainage - To														
273	273	15+100	15+150	Shivanarayan	RatnaMan Shrestha	3	Rabiandra Kumar Shrestha	Devistan -3	093-1132	555	0.15	0	12	12	7995	1178.00	14136
274	274	14+300	14+400	Pashupati	Gyannarayan Sharma	5	Harikala Padhya	Devistan -5	093-1092	115	0.13	0	6	6	4741	1178.00	7068
275	275	14+350	14+400	Loku	Dandapani	5	Atmram Paudel	Devistan-5	093/1092	541/542	5.88	0	16	16	272	1178.00	18848
276	276	12+900	12+950	Dhurpati	Shree Pdr.	7	Indra pdr. Bhusal	Devistan -7	093-1053	132	2.05	0	32	40	1948	1178.00	37696
277	277	12+550	12+600	Laxmi narayan	Khemlal	5	Maiyadevi Shrestha	Devistan	09.3-1093	307	0.65	0	28	28	4280	1178.00	32984
278	278	14+350	14+400	Bamdev	umanath	5	Dilliram Sharma	Devistan-5	093-1093	111	2.50	0	34	34	1358	1178.00	40052
279	279	14+350	14+400	Loku	Dandapani	5	Devsharma Paudel	Devistan-5	093-1092	543	0.12	0	8	8	6841	1178.00	9424
280	280	15+200	15+250	Bishnu	Chirngibi	1	Krishna Pdr. Regmi	Devistan-3	093-1093	491	0.34	0	4	4	1166	1178.00	4712
281	281	15+000	15+050	Prasad	Padam	3	Yam Prd. Shresta	Devistan-3	093-1192	189	0.19	0	4	4	2068	1178.00	4712
282	282	15+200	15+250	Ratman	Punnarayan	3	Rir Prd. Sherestha	Devistan-3	093-1132	191	0.19	0	4	4	2068	1178.00	4712
283	283	15+250	15+300	Bishnu Prasad	Chirngibi	1	Durga Prd. Regmi	Devistan	093-1122	490	0.39	0	4	4	1034	1178.00	4712
284	284	12+950	13+00	Hari Prasad Bhusal	Umananda Bhusal	7	Krishna Prasad Bhusal	Devisthan-7	793-1053	538	0.22	0	16	16	7378	1178.00	18848
285	285	12+950	13+000	Hari Prasad Bhusal	Umananda Bhusal	7	Krishna Prasad Bhusal	Dabisthan	093-1053	538	2.09	20	32	52	2493	1178.00	37696
286	286	13+900	13+950	SahanamSunar	Santa Bir Sunar	5	Mohalal Sunar	Dabisthan -4	093-1093	138	2.10	12	40	52	2480	1178.00	47120
287	287	13+300	13+350	Bridge Shrestha	Davi Prasad Shrestha	6	Hari Kumar Shrestha	Dabisthan -6	093-1053	171	13.64	8	40	48	352	1178.00	47120
288	288	13+500	13+550	Dharmaraj Bhusal	Devi Prasad Bhusal	6	Haridevi Bhusal	Dabisthan -6	093-1093	140	0.40	0	40	40	10031	1178.00	47120
289	289	13+500	13+550	Himal Sing Shrestha	Janga Bahadur Shrestha	4	Bhawani Prasad Shrestha	Dabisthan -4	093-1094	322	7.59	0	128	128	1686	1178.00	150784
290	290	14+250	15+300	Himan singa Shrestha	Dabanddra lal Shrestha	3	Triitha prasad shrestha	Davisthhan -3	93/1123	552	0.21	0	4	4	1863	1178.00	4712
291	291	14+900	15+000	Saddi man Shrestha	Rabi Prasad Shrestha	4	Krishna Lal Shrestha	Dabisthan	093-1092	259	5.98	0	40	40	669	1178.00	47120
292	292	13+500	13+550	Bhabina Kunwar	Tek Bahadur Kunwar	6	Ruki Kunwar	Dabisthan	093-1093	125	0.34	36	4	40	11901	1178.00	4712
293	293	13+650	13+700	Kunwar	Hari Prasad Kunwar	6	Bhumi Kunwar	Dabisthan -6	093-1093	235	0.06	0	8	8	14109	1178.00	9424
294	294	13+300	13+350	Manbir Shrestha	Kirti Man Shrestha	6	Gobinda Shrestha	Dabisthan -6	093-1053	662	4.40	0	96	96	2184	1178.00	113088
295	295	13+550	13+600	Shree Prasad Bhusal	Laxmi Prasad Bhusal	6	Ram Prasad Bhusal	Dabisthan -6	093-1093	127	0.39	0	18	18	4597	1178.00	21204
296	296	13+350	13+400	Bali Narayan Shrestha	Shree Prasad Shrestha	6	Man Kumar Shrestha	Dabisthan -6	093-1093	128	0.27	0	10	10	3763	1178.00	11780
297	297	13+050	13+100	Dhurgari Bhusal	Hari Prasad Bhusal	7	Yadab Bhusal	Dabisthan -7	093-1053	205	4.50	0	64	64	1422	1178.00	75392
298	298	12+050	12+100	Gaurishior	Bal Krishna Bhandari	8	Harka Bahadur Bhandari	Dabisthan	093-1053	738	1.86	0	40	40	2152	1178.00	47120
299	299	12+700	12+750	Ganga Prasad Shrestha	Dirgha Narayan Shrestha	8	Kiran Shrestha	Dabisthan -8	93-03-1053	846	2.11	0	48	48	2270	1178.00	56544
300	300	12+200	12+250	Bishnu Datta Ghimire	DharmaDatta Ghimire	8	Arjun Prasad Ghimire	Dabisthan -8	093-1053	552	0.18	0	4	4	2180	1178.00	4712
301	301	12+500	12+550	Damer Sing Shrestha	Kul Man Shrestha	7	Dil Prasad Shrestha	Dabistahan -8	093-1053	33	2.50	0	28	28	1122	1178.00	32984
302	302	13+050	13+100	Hari Prasad Bhusal	Udananda Bhusal	7	Om Prasad Bhusal	Dabisthan -7	093-1053	572	2.04	0	40	40	1959	1178.00	47120
303	303	12+850	12+900	Jit Man Shrestha	Pahal Man Shrestha	7	Tej Bahadur Shrestha	Dabisthan -7	093-1053	251	5.28	0	182	182	3446	1178.00	214396
304	304	15+000	15+150	Maniram	Om Narayan	3	Mangal Devi Sherestha	Devistan-3	093-1132	185	0.39	0	10	10	2577	1178.00	11780
305	305	14+350	14+400	Laxmidatta	Raghuram	5	GovindaPrd. Sharma	Devistan	093-1092	618	0.08	0	4	4	4741	1178.00	4712
306	306	12+250	12+300	Monilal	Padam Bdr. Pradhan	7	Narayan Bdr. Pradhan	Devistan	093-1092	51	3.86	32	96	128	3318	1178.00	113088
307	307	13+800	13+850	Brijlalal	Keshnarayan	6	Akala Shrestha	Devistan - 6	093-1093	813	3.24	0	66	66	2036	1178.00	77748
308	308	12+900	12+950	Umananda	Kedarnath	7	Bishnu Maya Bhusal	Devisthhan	093/1053	536	0.46	0	20	20	4312	1178.00	23560
309	309	13+100	13+150	Shree Prd.	Laxmi Prd.	7	Ram Prd. Bhusal	Devistan - 7	093/1053	119	2.25	0	18	18	799	1178.00	21204
310	310	13+400	13+450	Shree	Laxmi	7	Moti Prd. Bhusal	Devisthan-7	093/1053	130/	0.52	4	12	16	3054	1178.00	14136
311	311	12+500	12+550	Dambar shing	Ratnman	7	Hom Bdr. Shrestha	Devistan -2	093/1053	31	0.79	12	20	32	4072	1178.00	23560

S.N.	HH No	Chainage		Name of Grandfather Name	Father's Name	Ward No	Landowner Name	VDC	Sheet No	Kitta No	% of Land Loss	Area of Land Loss in Existing Track	Area of Land Loss for New Cutting	Total Affecte d Area by Road	Total Land Holding	Rate/S qm	Total Value
		Chainage - From	Chainage - To														
312	312	14+750	14+800		Janak	4	Nirkala Gharti	Devistan - 4	093/1092	318	1.46	16	64	80	5478	1178.00	75392
313	313	06+600	06+650	Madhusudhan Adhakari	Rabilal Adhakari	7	Ramakar Adhakari	Mudikuwa	093/0976	487	6.02	162	136	298	4949	1178.00	160208
314	314	4+550	4+600	Balram	Dilliprasad	1	Taraprasad Paudel	Katuwa -1	093/0937	31	2.15	32	64	96	4464	1178.00	75392
315	315	3+100	3+210	Ramapati	Haridatta	6	Agnidhar Paudel	Pipaltari	093-0858	858	3.77	0	96	96	2547	1178.00	113088
316	316	10+000	10+100	Pashupati Lamshal	Ratnakar Lamshal	2	Dev Sharma Lamshal	Mudikuwa -2	093-0974	229	4.50	8	140	148	3292	1178.00	164920
317	317	7+100	7+150	Markanne Adhakari	TikaBallav Adhakari	7	Basudev Adhakari,	Mudikuwa -8	093-976	432	7.93	138	94	232	2927	1178.00	110732
318	318	6+650	6+700	Dattaram Adhakari	Rudra Prasad Adhakari	7	Hem Sharma Adhakari	Mudikuwa	093-0976	1637	16.67	0	16	16	96	1178.00	18848
319	319	9+850	9+900	Hum Nath Ragmi	Tajendra Kumar Ragmi	1	Mina Kumari Ragmi	Mudikuwa -2	093-0974	632	8.74	74	64	138	1579	1178.00	75392
320	320	6+950	6+700	Murali Prasad Shapkota	ShreeBhakta Shapkota	8	Liladhar Shapkota	Mudikuwa	093-0976	463	10.67	32	24	56	525	1178.00	28272
321	321	11+300	11+350	Madhab Tiwari	Harilal Tiwari	5	Durgha Prasad Tiwari	Mudikuwa -5	093-1013	413	9.59	0	28	28	292	1178.00	32984
322	322	12+400	12+450	Motilal adhikari	Bumidatta adhikari	8	Dilliram adhikari	Devisthan	093-1053	688	2.38	0	118	118	4950	1178.00	139004
323	323	12+250	12+300	Dirghnarayan shrestha	Narayan pd. Shrestha	8	Pabarti shrestha	Devisthan	093-1053	843	11.14	162	356	518	4650	1178.00	419368
324	324	11+850	11+900	Liladhar gaudel	Dandapani gaudel	9	Durgadatta gaudel	Devisthan-9	093-1093	194	4.99	0	28	28	561	1178.00	32984
325	325	12+350	12+400	Ratnman shrestha	Hom shrestha	8	Bishnu shrestha	Devisthan	093-1053	645	2.11	112	64	176	8340	1178.00	75392
326	326	12+400	12+450	Jayaballabh sharma	Mahodatta sharma	8	Lilabati sharma	Devisthan	093-1053	832	1.10	0	92	92	8340	1178.00	108376
327	327	10+750	10+800	Shovakar gaudel	Indramani gaudel	9	Umadevi sharma	Devisthan	093-1013	150	0.06	0	10	10	16408	1178.00	11780
328	328	12+100	12+150	Gaurishankar sharma	Balkrishna sharma	8	Radhakrishna tiwari	Devisthan	093-1053	741	1.93	80	54	134	6950	1178.00	63612
329	329	11+850	11+900	Rabilal paudel	Basudev paudel	9	Gangadhar paudel	Devisthan	093-1013	74	1.29	0	132	40	3110	1178.00	155496
330	330	11+900	11+950	Shovakar gaudel	Indramani gaudel	9	Bhaniratn gaudel	Devisthan	093-1013	204	0.69	0	12	12	1731	1178.00	14136
331	331	12+100	12+150	Pahalaman shrestha	Narabahadur shrestha	7	Kumar shrestha	Devisthan	093-1053	248 ,250	0.33	0	10	10	3023	1178.00	11780
332	332	13+300	13+350	Nandlal bhusal	Gujeshwar bhusal	6	Rukamina bhusal	Devisthan	093-1053	580	0.14	0	8	8	5881	1178.00	9424
333	333	12+980	13+330	Balinarayan pradhan	Shree pd. Pradhan	6	Tara pd. Pradhan	Devisthan	093-1093	714	0.57	0	22	22	3871	1178.00	25916
334	334	13+300	13+350	Pahalaman shrestha	Del bd. Shrestha	6	Gumanadhwaj shrestha	Devisthan	093-1053	570 ,697	4.25	0	70	70	1647	1178.00	82460
335	335	12+280	12+330	Maheshwar kuwar	Bhabine kuwar	6	Padamkumari kuwar	Devisthan-6	093-1053	597	1.15	0	24	24	2084	1178.00	28272
336	336	14+450	14+500	Hari pd sharma	Bhim bd. Sharma	5	Ram pd. Shrestha	Devisthan-6	093-1092	86 ,602	1.38	0	60	60	4352	1178.00	70680
337	337	14+030	14+080	Bhimabahadur shrestha	Ratnaman shrestha	5	Bishnu pd. Shrestha	Devisthan	093-1093	771	0.38	0	16	16	4248	1178.00	18848
338	338	14+000	14+050	Devi pd. Sharma	Umanath sharma	5	Tuknath sharma	devisthan-5	093-1093	570	0.11	0	10	10	8989	1178.00	11780
339	339	15+200	154+250	Indra bd. Chhetri	Sob vd. Chhetri	3	kesab bd. Chhetri	Devisthan	093-1132	466	0.81	0	10	10	1242	1178.00	11780
340	340	15+300	15+350	Shivanarayan shrestha	Chandra bd. Shrestha	3	Sabin shrestha	Devisthan	093-1132	556	0.98	0	30	30	3053	1178.00	35340
341	341	15+450	15+500	Dibhanasingh shrestha	Debendralal shrestha	3	Pitashwar shrestha	Devisthan-6	093-1132	831	0.07	0	8	8	11193	1178.00	9424
342	342	15+300	15+350	Ratnaman shrestha	Bush narayan shrestha	3	Shree pd. Shrestha	Devisthan	093-1132	188	0.18	0	10	10	5647	1178.00	11780
343	343	13+400	13+450	Chakrapani bhusal	Khageshwar bhusal	7	Bhishnu bhusal	Devisthan-7	093-1053	113	2.07	0	24	32	1543	1178.00	28272
344	344	13+300	13+350	Bijayg Lal Shrestha	Kesh Narayan Shrestha	6	Khadak Pd Shrestha	Devisthan -6	093-1093	168	1.38	0	64	64	4632	1178.00	75392
345	345	12+200	12+250	Bishnu Datta Shrestha	Dharma Dattha Shrestha	8	Ram Prasad Ghimire	Devisthan -8	093-1053	953	4.10	0	108	108	2631	1178.00	127224
346	346	14+550	14+600	Nanda Lal Shrestha	Lal Bdr Shrestha	5	Kashi Pd Shrestha	Devisthan-5	093-1092	123	0.26	0	10	10	3919	1178.00	11780
347	347	14+250	14+300	Hari Prasad	Laxmi Kanta	5	Purna Bhadra Padhya	Devisthan-5	093-1092	790	0.10	0	8	8	8311	1178.00	9424
348	348	11+850	11+900	Kaile Gaudel	Keshab Gaudel	9	Dayaram Gaudel	Devisthan-9	093/1013	203	0.50	0	10	10	1999	1178.00	11780
349	349	11+550	11+600	Jeebnatha Gimire	Pitambhar Sharma	9	Shanti Shrma Gimire	Devisthan	093/1013	120	2.40	0	62	62	2585	1178.00	73036
350	350	11+850	11+900	Agandhar Gaudel	Khadananda Gaudel	9	Khgeshwari Gaudel	Devisthan	093/1013	28575	8.90	0	531	230	2585	1178.00	625518

S.N.	HH No	Chainage		Name of Grandfather Name	Father's Name	Ward No	Landowner Name	VDC	Sheet No	Kitta No	% of Land Loss	Area of Land Loss in Existing Track	Area of Land Loss for New Cutting	Total Affecte d Area by Road	Total Land Holding	Rate/S qm	Total Value
		Chainage - From	Chainage - To														
351	351	12+050	12+100	Gaurishankar Tiwari	Balkrisna Tiwari	8	Ananda Tiwari	Devisthan -8	093/1053	624	1.58	0	122	122	7727	1178.00	143716
352	352	12+400	12+450	Basudev Bhusal	Tikadevi Bhusal	8	Bholanatha Bhusal	devisthan	093-1053	201/202	11.70	0	128	128	1094	1178.00	150784
353	353	11+850	11+900	Liladhar Gaudel	Dandapani Gaudel	9	Dilli Pd Gaudel	Devisthan -9	093-1013	195	2.75	0	42	42	1527	1178.00	49476
354	354	14+900	14+950	Bhim bd. Shrestha	Chandra bd. Shrestha	4	Gopal pd. Shrestha	Devisthan-4	093-1092	291	0.39	0	22	22	5711	1178.00	25916
355	355	14+900	14+950	Jujubir shrestha	Kritiman shrestha	4	Tham bd. Shrestha	Devisthan-4	093-1092	188	8.93	0	40	40	448	1178.00	47120
356	356	14+900	14+950	Himanasingh shrestha	Devendralal shrestha	4	Shyama pd. Shrestha	Devisthan-4	093-1132	165	2.67	0	20	20	749	1178.00	23560
357	357	14+750	14+800	Bin pd. Shrestha	Devi pd. Shrestha	4	Min pd. Shrestha	Devisthan-4	092-1092	179	4.81	0	10	10	208	1178.00	11780
358	358	12+950	13+000	Pahalaman shrestha	Lok bd. Shrestha	7	Kumar shrestha	Devisthan-7	093-1053	552	2.08	0	4	4	192	1178.00	4712
359	359	12+800	12+850	Dharmaraj bhusal	Devi pd. Bhusal	7	Haridevi bhusal	Devisthan-7	093-1053	277	2.41	0	52	52	2162	1178.00	61256
360	360	15+100	15+150	Shivnarayan shrestha	Chandra bd. Shrestha	3	Gopiman newar	Devisthan-3	093-1132	436	0.84	0	42	42	4985	1178.00	49476
361	361	12+750	12+800	Chakrapani bhusal	Khadanand bhusal	7	Yam pd.bhusal	Devisthan	093-1052	495	3.62	0	52	52	1438	1178.00	61256
362	362	12+950	12+1000	Pahal Man Shrestha	Lok Bdr Shrestha	7	Suresh kumar Shrestha	Devisthan	093-1050	554	2.92	0	20	20	685	1178.00	23560
363	363	12+750	12+800	Chakra Pani Bhusal	Khada Nanda Bhusal	6	Buddhi Brasad Bhusal	Devisthan	093-1053	496	3.11	0	52	52	1671	1178.00	61256
364	364	12+150	12+200	Jaya Ballav Bhusal	Moho Datta Bhusal	8	Rabeti Bhusal	Devisthan	093-1035	838	0.84	28	26	54	6410	1178.00	30628
365	365	14+200	14+250	Ganga Dattta Paudel	Jib Nath Paudel	5	Prana Nath Paudel	Devisthan	093-1092	792	3.57	4	24	28	785	1178.00	28272
366	366	14+400	14+450	Hari pd Shrestha	Bhim bdr Shrestha	5	Narayan bdr Shrestha	Dvisthan	093/1092	83	0.52	0	6	6	1162	1178.00	7068
367	367	14+350	14+400	Bam Dev Updhiya	uma Nath Updhiya	5	Rishi Ram Sharma	Devisthan	093-1092	110	0.20	0	10	10	5073	1178.00	11780
368	368	13+980	14+000	Bhim Bdr Stha	Ratna Man Stha	5	Amitab Shrestha	Devisthan-5	093-1093	772	0.12	0	8	8	6532	1178.00	9424
369	369	14+050	14+100	Bhim Bdr Shrestha	Netra Shrestha	5	Pakumari Shresyha	Devisthan	093-1093	149	0.95	0	44	44	4632	1178.00	51832
370	370	14+450	14+500	Dhirgha Kr Shrestha	Lal Bdr Shrestha	5	Ishwor Kr Shrestha	Devisthan	093-1092	67	0.65	0	16	16	2473	1178.00	18848
371	371	11+500	11+550	Moho Datta gaudel	Damodar	9	Madhav Pd Gaudel	devisthan-9	093-1093	278	0.07	8	8	16	21410	1178.00	9424
372	372	11+800	11+850	Bhakta Bilas Bhusal	Binod Pd Bhusal	9	Parbati Devi Bhusal	Devisthan-9	093-1013	313, 314	1.96	0	20	20	1018	1178.00	23560
373	373	11+600	11+650	Bhabi Lal Gaudel	Padam Lal Gaudel	9	Tika Devi Gaudel	Devisthan	093-1013	119	0.65	0	62	62	9510	1178.00	73036
374	374	14+550	14+600	Sha Lal Shrestha	Rukdir Shrestha	5	Tulshi Kumari Shrestha	Devisthan 5	093-1093	464	0.27	0	26	26	9510	1178.00	30628
375	375	0+000	0+000	Padampani Lamichhana	Chakrapani Lamichhana	2	Kendra Lamichhana	Katuwachaupari	093-0936	1157	2.81	40	60	100	3558	1178.00	70680
376	376	5+000	5+050	Padampani Lamichhana	Chakra Lamichhana	2	Ganergan Lamichhana	Katuwa -2	093-0937	1159	0.93	26	18	44	4745	1178.00	21204
377	377	5+000	5+050	Tika Balab Dhakal	Nanda Prasad Dhakal	3	Gobinda Dhakal	Katuwa -3	093-0937	380	17.01	80	166	246	1446	1178.00	195548
378	378	4+400	4+450	Reshiballab Paudel	Kalanedhi Paudel	1	Bishnunedhi Paudel	Katuwachaupari -1	093-0897	1515	0.34	0	20	20	5921	1178.00	23560
379	379	5+500	5+600	Shreeballab	Balabhadra Paudel	3	Khem Sharma Paudel	Katuwachaupari -3	093-0936	114	5.87	4	96	100	1705	1178.00	113088
380	380	4+000	4+750	Nandalal Lamichhana	DattaLamichhana	2	Baddri Lamichhana	Katuwachaupari	093-0937	1189	2.33	26	54	80	3430	1178.00	63612
381	381	4+300	4+350	Ganesh Datta Paudel	Balakrishna Paudel	1	Yemati Paudel	Katuwachaupari -1	093-0897	1508	1.09	26	88	114	10480	1178.00	103664
382	382	3+400	3+450	Davi Prasad Paudel	Bishnu Prasad Paudel	1	Tulshi Paudel	Katuwachaupari -1	093-0897	1626	1.63	0	58	58	3563	1178.00	68324
383	383	6+000	6+100	Laxmidatta Sharma	Mohodatta Sharma	2	Damaru Sharma	Katuwachaupari -8	093-0936	379	2.51	32	32	64	2545	1178.00	37696
384	384	6+150	6+200	Gangadhar Tiwari	Motilal Tiwari	7	TulsiramTiwari	Katuwachaupari -8	093-0936	318	3.58	0	66	66	1843	1178.00	77748
385	385	4+000	4+050	Balabhadra lamichhane	Janak lal lamichhane	2	Dirpa lamichhane	Katuwachaupari	093-0936	333	1.59	32	10	42	2640	1178.00	11780
386	386	5+850	5+900	Chakrapani Sharma	Dev Sharma	8	Ram Sharma	Katuwachaupari -8	093-0936	402	1.46	40	26	66	4516	1178.00	30628
387	387	6+400	6+450	Shreelal Adhikari	Tulsiram Adhikari	7	Laxmi Adhikari	Katuwachaupari -7	093-0976	247	0.65	0	28	28	4328	1178.00	32984
388	388	4+550	4+600	Balaram Paudel	Nagendra Paudel	1	Dinesh Paudel	Katuwachaupari-1	093-0936	24	1.10	42	120	162	14781	1178.00	141360
389	389	7+050	7+100	Kamalapati	Narayandtta	1	Khemnath upadhya	Katuwachaupari-1	093-0897	1134	1.50	0	30	30	2003	1178.00	35340

S.N.	HH No	Chainage		Name of Grandfather Name	Father's Name	Ward No	Landowner Name	VDC	Sheet No	Kitta No	% of Land Loss	Area of Land Loss in Existing Track	Area of Land Loss for New Cutting	Total Affecte d Area by Road	Total Land Holding	Rate/S qm	Total Value
		Chainage - From	Chainage - To														
390	390	4+150	4+201	Kulpati	Balaram	1	Bhupendra Prasad Poudel	Katuwachaupari -1	093-0897	1577	1.03	0	16	16	1559	1178.00	18848
391	391	4+100	4+150	Madhusudan paudel	Reshiballab paudel	1	Hiradevi paudel	Katuwachaupari	093-0897	1572	12.18	0	120	120	985	1178.00	141360
392	392	1+700	1+750	Kul Prasad Paudel	Mohodatta Paudel	1	purushotam Paudel	Katuwachaupari -1	093-0898	184	3.86	64	12	76	1967	1178.00	14136
393	393	2+000	2+050	Krishnalal Tiwari	Haridatta Tiwari	8	Khemnarayan Tiwari	Katuwachaupari	093-0898	53	0.46	32	8	40	8653	1178.00	9424
394	394	1+000	1+400	Banarasi	Giridhari Tiwari	9	Dandapani	pipaltari-9	093-0858	563	12.88	208	258	466	3619	1178.00	303924
395	395	2+400	2+450	bishnu Paudel	Bhalahari Paudel	9	Gunnath Paudel	pipaltari -8	093-0898	707	2.64	22	40	62	2352	1178.00	47120
396	396	1+000	1+200	Dhanpati Paudel	Tikaram Paudel	9	Shiva Prasad Paudel	Pipaltari -9	093-0858	508	15.26	92	114	206	1350	1178.00	134292
397	397	9+300	9+350		Madhab Prasad Goudel	1	Jibnath Goudel	Mudikuwa -1	093-0974	376	1.38	0	28	28	2036	1178.00	32984
398	398	9+900	9+950	Tarakhar Goudel	Chandrakanta Goudel	2	Ramji Prasad Goudel	Mudikuwa -2	093-0974	299	0.41	0	26	26	6370	1178.00	30628
399	399	9+000	9+050	Davilal Khanal	Gauri Prasad khanal	6	Shiva Prasad Khanal	Mudikuwa-6	093-0975	293	3.15	44	40	84	2664	1178.00	47120
400	400	6+550	6+600	Narayandatta Adhakari	Kusmakhar Adhakari	7	Tikaram Adhakari	Mudikuwa -8	093-0975	489	8.84	164	208	372	4208	1178.00	245024
401	401	9+000	9+950	Chandra datta tiwari	Balbhadra tiwari	5	Budhhiram tiwari	Mudikuwa	093-0976	482	0.08	0	10	10	12630	1178.00	11780
402	402	11+300	11+350	Madhav tiwari	Harilal tiwari	5	Durga pd. Tiwari	Mudikuwa-5	093-1013	413	17.93	60	80	140	781	1178.00	94240
403	403	6+950	7+000	Murali gaudel	Shree bhakt gaudel	8	Liladhar gaudel	Mudikuwa-8	093-976	463	2.11	40	102	142	6737	1178.00	120156
404	404	9+850	9+900	Humnath regmi	Tejedra regmi	1	Bhina kumari regmi	Mudikuwa-2	093-974	632	6.32	74	64	138	2184	1178.00	75392
405	405	6+650	6+600	Dattaram adhikari	Rudra pd. Adhikari	7	Hem sharma	Mudikuwa-8	093-976	1636	5.86	10	32	42	717	1178.00	37696
406	406	11+580	11+630	Dayanidhi tiwari	khadanand tiwari	2	Govind sharma	Mudikuwa	093-974	770	16.67	0	56	56	336	1178.00	65968
407	407	10+250	10+300	Kapilamani gaudel	Khil gaudel	1	Devi gaudel	Mudikuwa-2	093-974	733	8.24	32	24	56	680	1178.00	28272
408	408	9+950	10+100	Lalu gaudel	Gangadhar paudel	2	Dayaram gaudel	Mudikuwa-2	093-974	663	3.63	12	30	42	1157	1178.00	35340
409	409	7+00	7+150	Marknn Adhikari	Tikaballak Adhikari	7	Basudev Adhikari	Mudikuwa-8	093-976	432	1.15	0	94	94	8144	1178.00	110732
410	410	11+300	11+350	Madhav	Chudamani	5	Yam pd. Adhikari	Mudikuwa-5	093-1013	1042	6.25	106	72	178	2849	1178.00	84816



Appendix 2: Poverty Level Analysis of APs

SN	HH No.	Name of HH Head	No of Plot	Total Affected Area	Total Land Holding	% Loss	Post Project Land Holding	Food Sufficiency Month	Non Agri. Food Security	Annual Food Security Month	Expenditure For Food Per Month	Agr. Income	Income Non Agr.	Total Income	Pre-Project Per Capita	Pre-Project Poverty Level	Total Family Member	Post Project Annual Food Security	Post project Agri-Income	Post project Total Income	Post Project Per Capita	Post Project Poverty Level
1	1	Tek Bahadur B.K.	1	8	5418	0.15	5410	4	80	84	5000	20000	400000	420000	35000	3.43	12	84	19970	419970	34998	3.43
2	2	Krishna Prasad Shrestha	1	915	9854	9.29	8939	3	15	18	5000	20000	75000	95000	15833	1.55	6	16	18143	93143	15524	1.52
3	3	Mina Kumari Giri	1	248	2677	9.26	2429	4	17	21	2000	45000	33000	78000	19500	1.91	4	19	40831	73831	18458	1.81
4	4	Maina K.C.	1	190	5807	3.27	5617	2	35	37	3000	30000	105000	135000	13500	1.32	10	36	29018	134018	13402	1.31
5	5	Narayan Giri	1	68	3412	1.99	3344	4	40	44	10000	40000	400000	440000	24444	2.39	18	43	39203	439203	24400	2.39
6	6	Puran Giri	1	122	1252	9.74	1130	5	60	65	5000	25000	300000	325000	40625	3.98	8	59	22564	322564	40320	3.95
7	7	Dammer Giri	1	556	31490	1.77	30934	5	168	173	5000	25000	840000	865000	78636	7.70	11	170	24559	864559	78596	7.69
8	8	Tularam Padhya	1	86	3126	2.75	3040	3	11	14	6000	36000	65000	101000	11222	1.10	9	13	35010	100010	11112	1.09
9	9	Bhadrkala Padhya	2	428	3694	11.59	3266	3	21	24	5000	30000	105000	135000	19286	1.89	7	21	26524	131524	18789	1.84
10	10	Notish Kumar Shrestha	1	20	3911	0.51	3891	6	40	46	5000	30000	200000	230000	28750	2.81	8	46	29847	229847	28731	2.81
11	11	Tej Man Shrestha	1	224	2240	10.00	2016	4	50	54	2000	46000	100000	146000	36500	3.57	4	49	41400	141400	35350	3.46
12	12	Ramadive Das	1	188	2488	7.56	2300	9	13	22	1500	25000	20000	45000	45000	4.40	1	21	23111	43111	43111	4.22
13	13	Ganesh Paudel	1	352	21083	1.67	20731	6	15	21	8000	48000	120000	168000	28000	2.74	6	21	47199	167199	27866	2.73
14	14	Rudra Pd Paudel	1	576	6700	8.60	6124	6	8	14	3000	36000	24000	60000	12000	1.17	5	13	32905	56905	11381	1.11
15	15	Man Kumari Paudel	1	280	10689	2.62	10409	6	15	21	4000	24000	60000	84000	16800	1.64	5	20	23371	83371	16674	1.63
16	16	Kedar Kumari Paudel	1	12	8576	0.14	8564	6	4	10	5000	30000	18000	52000	52000	5.09	1	10	29958	47958	47958	4.69
17	17	Gobinda Sharma Paudyal	1	92	2550	3.61	2458	3	20	23	3000	54000	60000	114000	22800	2.23	5	22	52052	112052	22410	2.19
18	18	Kasinath Paudyal	1	260	6136	4.24	5876	3	18	21	3000	30000	55000	85000	17000	1.66	5	20	28729	83729	16746	1.64
19	19	Gobinda Sharma Paudyal	1	466	9031	5.16	8565	3	28	31	3000	25000	85000	110000	15714	1.54	7	30	23710	108710	15530	1.52
20	20	Shalikram Padhaya	1	162	5968	2.71	5806	12	23	35	3000	36000	70000	106000	13250	1.30	8	34	35023	105023	13128	1.29
21	21	yeknarayan Tiwari	1	70	2093	3.34	2023	3	15	18	4000	40000	60000	100000	12500	1.22	8	17	38662	98662	12333	1.21
22	22	Kashinath Paudel	1	450	5599	8.04	5149	6	27	33	6000	36000	160000	196000	49000	4.80	4	30	33107	193107	48277	4.73
23	23	Madhab Paudel	1	86	4228	2.03	4142	3	24	27	5000	15000	120000	135000	33750	3.30	4	26	14695	134695	33674	3.30
24	24	Agnidhar paude;	1	104	2837	3.67	2733	5	60	65	2000	10000	120000	130000	26000	2.55	5	63	9633	129633	25927	2.54
25	25	Ganesh sharma paudel	1	520	8963	5.80	8443	5	80	85	1000	10000	80000	90000	90000	8.81	1	80	9420	89420	89420	8.75
26	26	Jeebnath padhya	1	94	3663	2.57	3569	5	12	17	3000	40000	35000	75000	15000	1.47	5	16	38974	73974	14795	1.45
27	27	Bhaskar Paudel	1	100	8047	1.24	7947	6	72	78	3000	18000	216000	234000	46800	4.58	5	77	17776	233776	46755	4.58
28	28	Harisharma Lamichhane	1	20	3326	0.60	3306	3	32	35	15000	45000	480000	525000	43750	4.28	12	35	44729	524729	43727	4.28
29	29	Durga Kumari Paudel	1	114	3065	3.72	2951	6	50	56	3000	18000	150000	168000	24000	2.35	7	54	17331	167331	23904	2.34
30	30	Ram Sharma Adhikari	1	8	1931	0.41	1923	6	40	46	2000	12000	80000	92000	23000	2.25	4	46	11950	91950	22988	2.25
31	31	Pradeep tiwari	1	174	4890	3.56	4716	3	64	67	1500	15000	96000	111000	37000	3.62	3	65	14466	110466	36822	3.60
32	32	Meghnath Paudel	1	128	22608	0.57	22480	12	3	15	6000	72000	20000	92000	10222	1.00	9	15	71592	91592	10177	1.00
33	33	Krishna Prashad Tiwari	1	140	5434	2.58	5294	4	4	8	7000	53000	30000	83000	13833	1.35	6	8	51635	81635	13606	1.33
34	34	Buddisagar Tiwari	1	160	13073	1.22	12913	4	5	9	12000	100000	60000	160000	11429	1.12	14	9	98776	158776	11341	1.11
35	35	Dakharam Paudel	1	52	10885	0.48	10833	4	9	13	8000	32000	70000	102000	14571	1.43	7	13	31847	101847	14550	1.42
36	36	Ramprasad Tiwari	1	382	5458	7.00	5076	4	18	22	3000	25000	55000	80000	11429	1.12	7	21	23250	78250	11179	1.09
37	37	Indraprasad Tiwari	1	452	4617	9.79	4165	12	73	85	3000	36000	220000	256000	17067	1.67	15	77	32476	252476	16832	1.65
38	38	Devikumari tiwari	3	34	8270	0.41	8236	4	675	679	2000	15000	1350000	1365000	170625	16.70	8	676	14938	1364938	170617	16.70
39	39	Ranga nath tiwari	1	20	9671	0.21	9651	4	500	504	1000	17000	500000	517000	73857	7.23	7	503	16965	516965	73852	7.23
40	40	Hariprasad paudel	1	308	3450	8.93	3142	4	20	24	3000	30000	60000	90000	11250	1.10	8	22	27322	87322	10915	1.07
41	41	Madhab pd. paudel	1	86	2613	3.29	2527	6	31	37	5000	30000	156000	186000	46500	4.55	4	36	29013	185013	46253	4.53
42	42	Ramnidhi Poudel	1	8	3959	0.20	3951	5	104	109	1200	20000	125000	145000	29000	2.84	5	109	19960	144960	28992	2.84
43	43	Narayan Adhikari	1	480	9246	5.19	8766	4	71	75	3500	14000	250000	264000	52800	5.17	5	72	13273	263273	52655	5.15
44	44	Meghanath Sharma	2	250	6320	3.96	6070	5	100	105	2000	10000	200000	210000	21000	2.06	10	101	9604	209604	20960	2.05
45	45	Dandapani lamichhane	1	494	6965	7.09	6471	5	183	188	2000	10000	365660	375660	37566	3.68	10	175	9291	374951	37495	3.67

SN	HH No.	Name of HH Head	No of Plot	Total Affected Area	Total Land Holding	% Loss	Post Project Land Holding	Food Sufficiency Month	Non Agri. Food Security	Annual Food Security Month	Expenditure For Food Per Month	Agr. Income	Income Non Agr.	Total Income	Pre-Project Per Capita	Pre-Project Poverty Level	Total Family Member	Post Project Annual Food Security	Post project Agri-Income	Post project Total Income	Post Project Per Capita	Post Project Poverty Level
46	46	Yagyadatta Upadhyaya	1	8	3072	0.26	3064	2	27	29	4000	18000	108000	126000	21000	2.06	6	29	17953	125953	20992	2.05
47	47	Nandakali tiwari	1	336	5962	5.64	5626	3	34	37	4500	13500	154000	167500	11964	1.17	14	35	12739	166739	11910	1.17
48	48	Rabiprakash Tiwari	1	144	1526	9.44	1382	3	109	112	2000	30000	218000	248000	49600	4.86	5	101	27169	245169	49034	4.80
49	49	Choleswori poudel	1	156	11554	1.35	11398	4	267	271	1500	40000	400000	440000	33846	3.31	13	267	39460	439460	33805	3.31
50	50	Sabitra Poudel	2	613	18788	3.26	18175	6	13	19	4000	24000	50000	74000	24667	2.41	3	18	23217	73217	24406	2.39
51	51	Rajesh Sharma Poudel	1	260	14424	1.80	14164	5	100	105	1000	25000	100000	125000	31250	3.06	4	103	24549	124549	31137	3.05
52	52	Harikala Thapa	1	34	786	4.33	752	2	67	69	3000	18000	200000	218000	54500	5.33	4	66	17221	217221	54305	5.32
53	53	Dayaram Rijal	1	32	512	6.25	480	3	20	23	5000	15000	100000	115000	28750	2.81	4	22	14063	114063	28516	2.79
54	54	Parbat	1	8	2128	0.38	2120	4	38	42	4000	16000	150000	166000	16600	1.62	10	41	15940	165940	16594	1.62
55	55	Maiya Dhakal	1	414	4750	8.72	4336	4	402	406	5000	20000	2010000	2030000	338333	33.12	6	371	18257	2028257	338043	33.09
56	56	Tulasiram Sharma	1	48	1522	3.15	1474	5	40	45	2000	10000	80000	90000	45000	4.40	2	44	9685	89685	44842	4.39
57	57	Basududeb Lamichhane	1	82	2370	3.46	2288	5	75	80	2000	10000	150000	160000	40000	3.92	4	77	9654	159654	39914	3.91
58	58	Debiprasad Adhikari	2	128	3563	3.59	3435	4	60	64	1500	35000	90000	125000	31250	3.06	4	62	33743	123743	30936	3.03
59	59	Jhalakkumari Rimal	1	468	4962	9.43	4494	5	100	105	1500	45000	150000	195000	19500	1.91	10	95	40756	190756	19076	1.87
60	60	Bhupendrasingh Poudel	1	56	3150	1.78	3094	4	87	91	1500	17000	130000	147000	21000	2.06	7	89	16698	146698	20957	2.05
61	61	Gangadhar Lamichhane	1	66	1587	4.16	1521	3	7	10	3000	35000	20000	55000	11000	1.08	5	9	33544	53544	10709	1.05
62	62	Thakurprasad poudel	2	292	3831	7.62	3539	4	23	27	3000	12000	70000	82000	20500	2.01	4	25	11085	81085	20271	1.98
63	63	Gobindaprasad Poudel	1	52	1527	3.41	1475	5	72	77	1000	30000	72000	102000	25500	2.50	4	74	28978	100978	25245	2.47
64	64	Januka Sharma	1	18	488	3.69	470	3	32	35	2500	18000	80000	98000	24500	2.40	4	34	17336	97336	24334	2.38
65	65	Gyaneswori karki	2	58	745	7.79	687	2	40	42	4000	30000	160000	190000	38000	3.72	5	39	27664	187664	37533	3.67
66	66	Manoj Tiwari	1	16	476	3.36	460	2	19	21	4000	15000	75000	90000	18000	1.76	5	20	14496	89496	17899	1.75
67	67	Binod Sharma	1	182	3819	4.77	3637	6	67	73	3000	18000	200000	218000	54500	5.33	4	69	17142	217142	54286	5.31
68	68	Premnarayan Poudel	1	68	2578	2.64	2510	3	15	18	8000	24000	120000	144000	20571	2.01	7	18	23367	143367	20481	2.00
69	69	Indrakala Poudel	1	118	1080	10.93	962	6	24	30	9000	54000	220000	274000	30444	2.98	9	27	48100	268100	29789	2.92
70	70	Toyannath Poudel	1	442	7951	5.56	7509	5	130	135	10000	50000	1300000	1350000	135000	13.21	10	127	47220	1347220	134722	13.19
71	71	Lekhanath Poudel	2	152	5420	2.80	5268	3	12	15	10000	30000	120000	150000	15000	1.47	10	15	29159	149159	14916	1.46
72	72	Krishna Adhikari	1	282	3286	8.58	3004	4	13	17	8000	32000	100000	132000	26400	2.58	5	15	29254	129254	25851	2.53
73	73	Ram Sharma Adhikari	2	238	5464	4.36	5226	4	7	11	10000	40000	70000	110000	15714	1.54	7	11	38258	108258	15465	1.51
74	74	Mithu Sharma Dhakal	1	52	2336	2.23	2284	3	25	28	8000	24000	200000	224000	44800	4.39	5	27	23466	223466	44693	4.37
75	75	Isworiprasad Rimal	1	172	4225	4.07	4053	5	75	80	1000	24000	75000	99000	33000	3.23	3	77	23023	98023	32674	3.20
76	76	Krishnaprasad Poudel	1	220	2985	7.37	2765	9	17	26	5000	45000	85000	130000	21667	2.12	6	24	41683	126683	21114	2.07
77	77	Ramesh Paudel	1	116	1470	7.89	1354	3	30	33	5000	15000	150000	165000	41250	4.04	4	30	13816	163816	40954	4.01
78	78	Indra Sharma Paudel	1	116	1880	6.17	1764	5	503	508	4000	20000	2010000	2030000	676667	66.24	3	476	18766	2028766	676255	66.20
79	79	Jhalak Tiwari	1	24	1402	1.71	1378	3	24	27	5000	15000	120000	135000	27000	2.64	5	27	14743	134743	26949	2.64
80	80	Sheshkanta Paudel	1	64	8653	0.74	8589	3	33	36	6000	18000	200000	218000	19818	1.94	11	36	17867	217867	19806	1.94
81	81	Dibakar Paudel	1	28	1040	2.69	1012	3	217	220	3000	13000	650000	663000	132600	12.98	5	214	12650	662650	132530	12.97
82	82	Hari/ Prem Parajuli	1	320	3827	8.36	3507	3	11	14	5000	15000	55000	70000	17500	1.71	4	13	13746	68746	17186	1.68
83	83	Kul Prasad Parajuli	1	436	4520	9.65	4084	5	7	12	7000	65000	50000	115000	12778	1.25	9	11	58730	108730	12081	1.18
84	84	Harikala Lamichhane	1	40	2124	1.88	2084	2	129	131	7000	14000	900000	914000	60933	5.96	15	128	13736	913736	60916	5.96
85	85	Baburam Sharma	1	44	1522	2.89	1478	4	40	44	3000	12000	120000	132000	132000	12.92	1	43	11653	131653	131653	12.89
86	86	Yasoda Lamichhane	1	208	2125	9.79	1917	2	60	62	2500	26000	150000	176000	35200	3.45	5	56	23455	173455	34691	3.40
87	87	Shiva Prasad Paudel	1	220	2245	9.80	2025	5	20	25	6000	30000	120000	150000	50000	4.89	3	23	27060	147060	49020	4.80
88	88	Laxmi Adhikari	1	104	2104	4.94	2000	5	6	11	4000	20000	25000	45000	15000	1.47	3	11	19011	44011	14670	1.44
89	89	Tikadevi Tiwari	1	48	525	9.14	477	2	25	27	4000	18000	100000	118000	23600	2.31	5	25	16354	116354	23271	2.28
90	90	Pradhumn Paudel	1	120	5653	2.12	5533	5	50	55	5000	25000	250000	275000	45833	4.49	6	54	24469	274469	45745	4.48
91	91	Laxmi Adhikari	1	176	2312	7.61	2136	3	100	103	8000	24000	800000	824000	206000	20.16	4	95	22173	822173	205543	20.12

SN	HH No.	Name of HH Head	No of Plot	Total Affected Area	Total Land Holding	% Loss	Post Project Land Holding	Food Sufficiency Month	Non Agri. Food Security	Annual Food Security Month	Expenditure For Food Per Month	Agr. Income	Income Non Agr.	Total Income	Pre-Project Per Capita	Pre-Project Poverty Level	Total Family Member	Post Project Annual Food Security	Post project Agri-Income	Post project Total Income	Post Project Per Capita	Post Project Poverty Level
92	92	Ramsharma Dhakal	1	144	3360	4.29	3216	5	13	18	4000	20000	50000	70000	11667	1.14	6	17	19143	69143	11524	1.13
93	93	Bharat sharma Padhya	1	68	11075	0.61	11007	5	77	82	3500	17500	270000	287500	47917	4.69	6	82	17393	287393	47899	4.69
94	94	Mahendra Bdr. Paudel	1	128	6530	1.96	6402	4	11	15	4500	45000	50000	95000	10556	1.03	9	15	44118	94118	10458	1.02
95	95	Bholanath Adhikari	1	92	2112	4.36	2020	4	51	55	3500	14000	180000	194000	21556	2.11	9	53	13390	193390	21488	2.10
96	96	Imati Paudel	1	116	9162	1.27	9046	6	20	26	5000	30000	100000	130000	26000	2.55	5	26	29620	129620	25924	2.54
97	97	Kulprasad Parajuli	1	440	4650	9.46	4210	6	5	11	10000	60000	50000	110000	12222	1.20	9	10	54323	104323	11591	1.13
98	98	Hari lamichhane	1	104	1626	6.40	1522	3	33	36	9000	27000	300000	327000	29727	2.91	11	34	25273	325273	29570	2.89
99	99	Minakumari Paudel	1	48	605	7.93	557	5	75	80	2000	10000	150000	160000	160000	15.66	1	74	9207	150000	150000	14.68
100	100	Shubhadra Paudel	1	90	9398	0.96	9308	9	2	11	4000	36000	6000	42000	42000	4.11	1	10	35655	41655	41655	4.08
101	101	Ram Sharma Adhikari	1	54	5566	0.97	5512	6	15	21	2000	12000	30000	42000	10500	1.03	4	21	11884	41884	10471	1.02
102	102	Mina Kumari Dhakal	1	204	117950	0.17	117746	9	25	34	4000	36000	100000	136000	17000	1.66	8	34	35938	135938	16992	1.66
103	103	Krishan Sarma Paudel	1	188	6108	3.08	5920	5	33	38	3000	15000	100000	115000	23000	2.25	5	37	14538	114538	22908	2.24
104	104	Yamnatha Subidi	1	32	6877	0.47	6845	9	50	59	3000	27000	150000	177000	44250	4.33	4	59	26874	176874	44219	4.33
105	105	Madhan Adhikari	1	73	2673	2.73	2600	6	23	29	4000	24000	90000	114000	10364	1.01	11	28	23345	113345	10304	1.01
106	106	Him Sharma Paudel	1	160	6108	2.62	5948	12	12	24	2500	30000	30000	60000	15000	1.47	4	23	29214	59214	14804	1.45
107	107	Ramchandra Subedi	1	36	396	9.09	360	9	23	32	3000	27000	70000	97000	24250	2.37	4	29	24545	94545	23636	2.31
108	108	Ananda Adhikari	1	36	1560	2.31	1524	6	7	13	7000	42000	50000	92000	13143	1.29	7	13	41031	91031	13004	1.27
109	109	Kalawati Kshetri	1	200	9126	2.19	8926	4	30	34	4000	16000	120000	136000	27200	2.66	5	33	15649	135649	27130	2.66
110	110	Bimalapaudel	1	228	6268	3.64	6040	6	73	79	3000	18000	220000	238000	47600	4.66	5	76	17345	237345	47469	4.65
111	111	Tularam Paudel	1	36	1527	2.36	1491	6	12	18	4000	24000	48000	72000	14400	1.41	5	18	23434	71434	14287	1.40
112	112	Sammati Thapakshetri	1	60	895	6.70	835	6	3	9	5000	30000	15000	45000	15000	1.47	3	8	27989	42989	14330	1.40
113	113	Saraswati Parajuli	1	60	2228	2.69	2168	6	50	56	4000	24000	200000	224000	56000	5.48	4	54	23354	223354	55838	5.47
114	114	Goma Paudel	1	152	5060	3.00	4908	6	20	26	1500	52000	30000	82000	20500	2.01	4	25	50438	80438	20109	1.97
115	115	Ganga Devi Rimal	1	52	886	5.87	834	6	15	21	1000	60000	15000	75000	37500	3.67	2	20	56479	71479	35739	3.50
116	116	Mina Kumari Sharma	1	128	4965	2.58	4837	6	16	22	3000	18000	48000	66000	16500	1.62	4	21	17536	65536	16384	1.60
117	117	Diwakar Sharma	1	8	4416	0.18	4408	12	60	72	2000	24000	120000	144000	28800	2.82	5	72	23957	143957	28791	2.82
118	118	Laxima Paudel	1	60	765	7.84	705	5	67	72	3000	15000	200000	215000	53750	5.26	4	66	13824	213824	53456	5.23
119	119	Thakur Pd Paudal	1	1459	15962	9.14	14503	6	67	73	3000	18000	200000	218000	43600	4.27	5	66	16355	216355	43271	4.24
120	120	Sabtri Sapkota	1	228	4180	5.45	3952	3	14	17	3500	10500	50000	60500	12100	1.18	5	16	9927	59927	11985	1.17
121	121	Krishna Paudel	1	1543	15874	9.72	14331	7	27	34	3000	21000	80000	101000	20200	1.98	5	30	18959	98959	19792	1.94
122	122	Kalawati Kshetri	1	272	4960	5.48	4688	6	25	31	6000	36000	150000	186000	37200	3.64	5	29	34026	184026	36805	3.60
123	123	Bidhan Nidhi Paudel	1	96	4510	2.13	4414	9	67	76	3000	27000	200000	227000	56750	5.56	4	74	26425	226425	56606	5.54
124	124	Nandakali Lamichhane	1	80	5398	1.48	5318	5	15	20	2000	10000	30000	40000	20000	1.96	2	20	9852	39852	19926	1.95
125	125	Mohadatta Tiwari	1	136	4384	3.10	4248	7	42	49	3000	21000	125000	146000	14600	1.43	10	47	20349	145349	14535	1.42
126	126	Prithamkumar Bk	1	30	372	8.06	342	5	24	29	5000	25000	120000	145000	36250	3.55	4	27	22984	142984	35746	3.50
127	127	Yam prasad tiwari	1	36	1150	3.13	1114	6	101	107	4000	24000	405003	429003	107251	10.50	4	104	23249	428252	107063	10.48
128	128	Durgadatta goudel	1	12	3767	0.32	3755	9	30	39	2000	18000	60000	78000	13000	1.27	6	39	17943	77943	12990	1.27
129	129	Parbati goudel	1	100	7458	1.34	7358	3	33	36	2000	32000	65000	97000	19400	1.90	5	35	31571	96571	19314	1.89
130	130	Davendra Sharma	1	44	11230	0.39	11186	6	23	29	7000	42000	160000	202000	40400	3.95	5	29	41835	201835	40367	3.95
131	131	Gangadhar Gaudel	1	295	9005	3.28	8710	9	60	69	2000	18000	120000	138000	12545	1.23	11	67	17410	137410	12492	1.22
132	132	Til Bahadur Tiwari	1	16	7751	0.21	7735	3	33	36	9000	27000	300000	327000	40875	4.00	8	36	26944	326944	40868	4.00
133	133	Nandalal Gaudel	1	128	7534	1.70	7406	1	52	53	3000	30000	156000	186000	16909	1.66	11	52	29490	185490	16863	1.65
134	134	Tok Kumari Gaudel	1	80	5045	1.59	4965	3	100	103	2000	25000	200000	225000	75000	7.34	3	101	24604	224604	74868	7.33
135	135	Bhadrakala Gaudel	1	348	5230	6.65	4882	4	23	27	3000	50000	70000	120000	13333	1.31	9	26	46673	116673	12964	1.27
136	136	Radha Krishna Tiwari	1	68	2412	2.82	2344	3	107	110	3000	13000	320000	333000	30273	2.96	11	107	12633	332633	30239	2.96
137	137	Gandhi Sharma	1	308	4592	6.71	4284	4	38	42	4000	16000	150000	166000	41500	4.06	4	39	14927	164927	41232	4.04

SN	HH No.	Name of HH Head	No of Plot	Total Affected Area	Total Land Holding	% Loss	Post Project Land Holding	Food Sufficiency Month	Non Agri. Food Security	Annual Food Security Month	Expenditure For Food Per Month	Agr. Income	Income Non Agr.	Total Income	Pre-Project Per Capita	Pre-Project Poverty Level	Total Family Member	Post Project Annual Food Security	Post project Agri-Income	Post project Total Income	Post Project Per Capita	Post Project Poverty Level
138	138	Nabaraj Sharma	1	172	6352	2.71	6180	4	80	84	2500	10000	200000	210000	42000	4.11	5	82	9729	209729	41946	4.11
139	139	Tikaram goudel	1	104	1214	8.57	1110	5	54	59	5000	25000	270000	295000	29500	2.89	10	54	22858	292858	29286	2.87
140	140	Chudamani tiwari	1	292	8452	3.45	8160	4	67	71	3000	12000	200000	212000	26500	2.59	8	68	11585	211585	26448	2.59
141	141	Ganargan tiwari	1	24	2553	0.94	2529	4	55	59	2000	8000	110000	118000	23600	2.31	5	58	7925	117925	23585	2.31
142	142	Danda Sarki	1	56	840	6.67	784	4	10	14	15000	60000	150000	210000	11667	1.14	18	13	56000	206000	11444	1.12
143	143	Sasidhar Sapkota	1	152	14841	1.02	14689	4	13	17	5000	70000	65000	135000	12273	1.20	11	17	69283	134283	12208	1.19
144	144	Uttam Prasad Gaudel	1	12	1138	1.05	1126	4	12	16	10000	40000	120000	160000	53333	5.22	3	16	39578	159578	53193	5.21
145	145	Tikadevi Gaudel	1	104	2682	3.88	2578	4	25	29	4000	16000	100000	116000	19333	1.89	6	28	15380	115380	19230	1.88
146	146	Khattri Gaudel	1	328	8877	3.69	8549	2	60	62	5000	10000	300000	310000	31000	3.03	10	60	9631	309631	30963	3.03
147	147	Nandakalia Gaudel	1	152	6971	2.18	6819	4	63	67	4000	16000	250000	266000	53200	5.21	5	65	15651	265651	53130	5.20
148	148	Indra Prasad Gaudel	1	845	9125	9.26	8280	4	83	87	3000	12000	250000	262000	18714	1.83	14	79	10889	260889	18635	1.82
149	149	Khem Prasad Paudel	1	36	1470	2.45	1434	1	20	21	5000	5000	100000	105000	15000	1.47	7	20	4878	104878	14983	1.47
150	150	Choparag devi pd Dhanpati	1	1329	14250	9.33	12921	3	8	11	5000	15000	40000	55000	13750	1.35	4	10	13601	53601	13400	1.31
151	151	Karn bahadur+Jamuna sapkota	1	104	1438	7.23	1334	2	12	14	3000	40000	35000	75000	12500	1.22	6	13	37107	72107	12018	1.18
152	152	Khem prasad paudel	1	36	5382	0.67	5346	3	62	65	10000	30000	624000	654000	50308	4.92	13	65	29799	653799	50292	4.92
153	153	Sita Devi tiwari	1	56	1290	4.34	1234	3	5	8	4000	45000	20000	65000	10833	1.06	6	8	43047	63047	10508	1.03
154	154	Tikadatta gaudel	1	156	2560	6.09	2404	4	24	28	5000	20000	120000	140000	28000	2.74	5	26	18781	138781	27756	2.72
155	155	Sabitri Devi bhusal	1	256	93093	0.27	92837	3	8	11	4000	12000	30000	42000	14000	1.37	3	10	11967	41967	13989	1.37
156	156	Salikram lamichhane	1	276	1987	13.89	1711	6	40	46	5000	30000	200000	230000	32857	3.22	7	40	25833	225833	32262	3.16
157	157	Purn kumari guring	1	92	2545	3.61	2453	9	5	14	10000	90000	50000	140000	28000	2.74	5	13	86747	136747	27349	2.68
158	158	Chakraprasad tiwari	1	100	1730	5.78	1630	6	67	73	3000	18000	200000	218000	72667	7.11	3	68	16960	216960	72320	7.08
159	159	Deviprasad tiwari	1	96	1009	9.51	913	5	25	30	2000	46000	50000	96000	16000	1.57	6	27	41623	91623	15271	1.49
160	160	Bhanuprasad sharma	1	112	8508	1.32	8396	9	25	34	4000	36000	100000	136000	22667	2.22	6	34	35526	135526	22588	2.21
161	161	Ramakant sapakota	1	340	5014	6.78	4674	6	29	35	7000	42000	200000	242000	22000	2.15	11	32	39152	239152	21741	2.13
162	162	Dhankumari paudel	1	232	5578	4.16	5346	5	6	11	10000	50000	60500	110500	12278	1.20	9	11	47920	108420	12047	1.18
163	163	Chitananda goudel	1	80	2805	2.85	2725	3	31	34	5000	15000	156000	171000	34200	3.35	5	33	14572	170572	34114	3.34
164	164	Shivprasad lamsal	1	60	2960	2.03	2900	6	20	26	5000	30000	100000	130000	32500	3.18	4	25	29392	129392	32348	3.17
165	165	Buddhiprasad gaudel	1	268	3999	6.70	3731	9	28	37	5000	45000	140000	185000	13214	1.29	14	35	41984	181984	12999	1.27
166	166	Krishna gaudel	1	88	1146	7.68	1058	5	16	21	5000	25000	80000	105000	15000	1.47	7	19	23080	103080	14726	1.44
167	167	Rajedraprasad sapakota	1	300	6650	4.51	6350	9	30	39	4000	36000	120000	156000	39000	3.82	4	37	34376	154376	38594	3.78
168	168	Durgadatta gaudel	1	184	3474	5.30	3290	6	52	58	3000	18000	156000	174000	29000	2.84	6	55	17047	173047	28841	2.82
169	169	Govindprasad gaudel	1	24	1687	1.42	1663	9	55	64	2000	18000	110000	128000	32000	3.13	4	63	17744	127744	31936	3.13
170	170	Rudraprasad tiwari	1	120	1428	8.40	1308	2	36	38	2000	4000	72000	76000	15200	1.49	5	35	3664	75664	15133	1.48
171	171	Bhadrakala lamsal	1	46	488	9.43	442	3	67	70	3000	9000	200000	209000	26125	2.56	8	63	8152	208152	26019	2.55
172	172	Krishnalal gaudel	1	12	1896	0.63	1884	3	23	26	5000	15000	115000	130000	21667	2.12	6	26	14905	129905	21651	2.12
173	173	Gopinath lamsal	1	56	3518	1.59	3462	3	50	53	3000	9000	150000	159000	39750	3.89	4	52	8857	158857	39714	3.89
174	174	Gumapaudel	1	28	2901	0.97	2873	2	44	46	3400	6800	150000	156800	31360	3.07	5	46	6734	156734	31347	3.07
175	175	Shivprasad paudel	1	108	2520	4.29	2412	4	80	84	2500	10000	200000	210000	26250	2.57	8	80	9571	209571	26196	2.56
176	176	Kedar lamsal	1	112	5090	2.20	4978	6	45	51	5000	30000	225000	255000	36429	3.57	7	50	29340	254340	36334	3.56
177	177	Purnkala tiwari	1	1114	6087	18.30	4973	4	50	54	3000	12000	150000	162000	27000	2.64	6	44	9804	159804	26634	2.61
178	178	Ramesh Sapkota	1	128	6452	1.98	6324	6	40	46	3000	18000	120000	138000	27600	2.70	5	45	17643	137643	27529	2.69
179	179	DurgaPrasad Sapkota	1	28	657	4.26	629	8	31	39	15000	120000	460000	580000	52727	5.16	11	37	114886	574886	52262	5.12
180	180	Pitambar Tiwari	1	20	628	3.18	608	7	31	38	3000	21000	94000	115000	23000	2.25	5	37	20331	114331	22866	2.24
181	181	Dibakar Bhusal	1	40	10648	0.38	10608	6	5	11	15000	90000	80000	170000	28333	2.77	6	11	89662	169662	28277	2.77
182	182	Rudra Prasad Gaundel	1	48	6232	0.77	6184	4	14	18	3500	14000	50000	64000	12800	1.25	5	18	13892	63892	12778	1.25
183	183	Ramhari Bhusal	1	809	13983	5.79	13174	9	7	16	10000	90000	70000	160000	16000	1.57	10	15	84793	154793	15479	1.52

SN	HH No.	Name of HH Head	No of Plot	Total Affected Area	Total Land Holding	% Loss	Post Project Land Holding	Food Sufficiency Month	Non Agri. Food Security	Annual Food Security Month	Expenditure For Food Per Month	Agr. Income	Income Non Agr.	Total Income	Pre-Project Per Capita	Pre-Project Poverty Level	Total Family Member	Post Project Annual Food Security	Post project Agri-Income	Post project Total Income	Post Project Per Capita	Post Project Poverty Level
184	184	Jayanarayan Bhusal	1	20	8540	0.23	8520	6	18	24	8000	48000	144000	192000	38400	3.76	5	24	47888	191888	38378	3.76
185	185	Chakra Prasad Tiwari	1	252	2547	9.89	2295	3	50	53	2000	6000	100000	106000	106000	10.38	1	48	5406	105406	105406	10.32
186	186	Moti Bhusal	1	140	1440	9.72	1300	4	3	7	10000	40000	30000	70000	11667	1.14	6	6	36111	66111	11019	1.08
187	187	Kulprasad Lamichhane	1	124	6633	1.87	6509	4	37	41	7000	28000	258000	286000	57200	5.60	5	40	27477	285477	57095	5.59
188	188	Bhuddhiram Tiwari	1	64	2296	2.79	2232	2	50	52	3000	6000	150000	156000	26000	2.55	6	51	5833	155833	25972	2.54
189	189	Salikram Gaudel	1	132	2236	5.90	2104	3	50	53	4000	12000	200000	212000	42400	4.15	5	50	11292	211292	42258	4.14
190	190	Nandalal Bhusal	1	120	4649	2.58	4529	4	15	19	8000	32000	120000	152000	21714	2.13	7	19	31174	151174	21596	2.11
191	191	Tej Pd Tiwari	1	32	2985	1.07	2953	3	11	14	5000	15000	53572	68572	11429	1.12	6	14	50000	103572	17262	1.69
192	192	Devi Pd Tiwari	1	96	1001	9.59	905	3	20	23	3000	15000	60000	75000	18750	1.84	4	21	13561	73561	18390	1.80
193	193	Bahblal Tiwari	1	96	7703	1.25	7607	2	70	72	5000	10000	350000	360000	51429	5.03	7	71	9875	359875	51411	5.03
194	194	Punaram Gaudel	1	20	6152	0.33	6132	5	40	45	5000	25000	200000	225000	37500	3.67	6	45	24919	224919	37486	3.67
195	195	Shivanarayan Tiwari	1	172	4633	3.71	4461	9	33	42	3000	27000	100000	127000	31750	3.11	4	41	25998	125998	31499	3.08
196	196	Keshv Kant Shrama Ghimir	1	108	9233	1.17	9125	6	500	506	3000	18000	1500000	1518000	379500	37.15	4	500	17789	1517789	379447	37.14
197	197	Gyan Bd Paudel	1	36	713	5.05	677	8	20	28	5000	40000	100000	140000	23333	2.28	6	27	37980	137980	22997	2.25
198	198	Dhaneswar Sapkota	1	424	5482	7.73	5058	5	60	65	2000	10000	120000	130000	32500	3.18	4	60	9227	129227	32307	3.16
199	199	Agandhar Sapkota	1	160	10171	1.57	10011	3	55	58	3000	15000	165000	180000	36000	3.52	5	57	14764	179764	35953	3.52
200	200	Krisna Gaudel	1	12	1795	0.67	1783	6	57	63	3000	18000	170000	188000	31333	3.07	6	62	17880	187880	31313	3.07
201	201	Ramchandra Ahikari	1	44	1056	4.17	1012	9	48	57	5000	45000	240000	285000	40714	3.99	7	55	43125	283125	40446	3.96
202	202	Pramananda Tiwari	1	172	3799	4.53	3627	5	88	93	4000	20000	350000	370000	74000	7.24	5	88	19094	369094	73819	7.23
203	203	Laxman Pd Regmi	1	124	3338	3.71	3214	12	20	32	5000	60000	100000	160000	32000	3.13	5	31	57771	157771	31554	3.09
204	204	Tikaram Gaudel	1	52	4007	1.30	3955	12	13	25	3000	36000	40000	76000	15200	1.49	5	25	35533	75533	15107	1.48
205	205	DrupatiTiwari	1	120	1727	6.95	1607	12	60	72	3000	36000	180000	216000	43200	4.23	5	67	33499	213499	42700	4.18
206	206	Durga Puri Sanyasi	1	216	2240	9.64	2024	12	5	17	4000	48000	20000	68000	11333	1.11	6	15	43371	63371	10562	1.03
207	207	Tok kumari Gaudel	1	36	1482	2.43	1446	12	40	52	2000	24000	80000	104000	34667	3.39	3	51	23417	103417	34472	3.37
208	208	Umanatha Tiwari	1	60	4091	1.47	4031	12	30	42	2000	24000	60000	84000	16800	1.64	5	41	23648	83648	16730	1.64
209	209	Madhab Tiwari	1	88	4062	2.17	3974	12	7	19	3000	36000	20000	56000	14000	1.37	4	18	35220	55220	13805	1.35
210	210	Shivnarayan Tiwari	1	102	1739	5.87	1637	12	8	20	5000	60000	40000	100000	12500	1.22	8	19	56481	96481	12060	1.18
211	211	Manrupa Adhikari	2	356	2052	17.35	1696	12	3	8	2000	24000	6000	30000	15000	1.47	2	7	19836	25836	12918	1.26
212	212	Bhim Sharma Sapkota	1	784	13205	5.94	12421	12	1	5	5000	60000	7000	67000	16750	1.64	4	5	56438	63438	15859	1.55
213	213	Narbada Tiwari	1	142	1447	9.81	1305	12	19	28	7000	84000	130000	214000	35667	3.49	6	25	75757	205757	34293	3.36
214	214	Khageswor Tiyari	1	16	224	7.14	208	12	9	12	7000	84000	65000	149000	24833	2.43	6	11	78000	143000	23833	2.33
215	215	Tikadevi Goudel	1	118	3394	3.48	3276	3	100	107	2000	15000	200000	215000	35833	3.51	6	103	14478	214478	35746	3.50
216	216	Shiba Puri	1	42	6103	0.69	6061	3	34	41	7000	21000	240000	261000	43500	4.26	6	41	20855	260855	43476	4.26
217	217	Kausila Tiwari	1	230	13073	1.76	12843	5	27	33	5000	25000	135000	160000	22857	2.24	7	32	24560	159560	22794	2.23
218	218	Balabhadra Tiwari	1	27	1025	2.63	998	4	33	36	3000	12000	100000	112000	22400	2.19	5	35	11684	111684	22337	2.19
219	219	Sarada Goudel	1	142	2036	6.97	1894	9	43	46	3500	31500	150000	181500	22688	2.22	8	43	29303	179303	22413	2.19
220	220	Tikaram Goudel	1	54	8827	0.61	8773	3	8	17	5000	54000	40000	94000	15667	1.53	6	17	53670	93670	15612	1.53
221	221	Man Bahadur Sarki	1	90	4176	2.16	4086	7	54	60	2500	17500	136000	153500	19188	1.88	8	59	17123	153123	19140	1.87
222	222	Janga Bahadur Kunwar	1	72	7819	0.92	7747	6	30	37	3000	55000	90000	145000	10357	1.01	14	37	54494	144494	10321	1.01
223	223	Shiva Puri	1	52	6472	0.80	6420	3	56	62	4500	13500	250000	263500	43917	4.30	6	61	13392	263392	43899	4.30
224	224	Homprasad Sapkota	1	120	9711	1.24	9591	9	43	47	3000	27000	130000	157000	15700	1.54	10	47	26666	156666	15667	1.53
225	225	Narayanprasad Sherestha	1	86	9671	0.89	9585	6	1000	1005	1000	6000	1000000	1006000	143714	14.07	7	996	5947	1005947	143707	14.07
226	226	Dhalak sharma	1	294	7574	3.88	7280	7	250	255	1000	7000	250000	257000	64250	6.29	4	245	6728	256728	64182	6.28
227	227	Harischandra Adhikari	1	46	1018	4.52	972	6	8	13	8000	70000	60000	130000	10833	1.06	12	12	66837	126837	10570	1.03
228	228	Krishnaprasad Poudel	1	40	1018	3.93	978	4	23	26	4000	16000	90000	106000	35333	3.46	3	24	15371	105371	35124	3.44
229	229	Lal Bahadur Sapkota	1	74	3137	2.36	3063	5	8	10	5000	25000	40000	65000	10833	1.06	6	10	24410	64410	10735	1.05

SN	HH No.	Name of HH Head	No of Plot	Total Affected Area	Total Land Holding	% Loss	Post Project Land Holding	Food Sufficiency Month	Non Agri. Food Security	Annual Food Security Month	Expenditure For Food Per Month	Agr. Income	Income Non Agr.	Total Income	Pre-Project Per Capita	Pre-Project Poverty Level	Total Family Member	Post Project Annual Food Security	Post project Agri-Income	Post project Total Income	Post Project Per Capita	Post Project Poverty Level
230	230	Chandrakala Sapkota	1	44	4072	1.08	4028	5	60	63	5000	25000	300000	325000	81250	7.95	4	62	24730	324730	81182	7.95
231	231	Jhalak Bahadur Poudel	1	162	5090	3.18	4928	5	100	104	5000	25000	500000	525000	65625	6.42	8	101	24204	524204	65526	6.41
232	232	Sita Nepali	1	62	5632	1.10	5570	3	16	24	3000	9000	49000	58000	14500	1.42	4	24	8901	57901	14475	1.42
233	233	Laxmi Subedhi	1	254	3472	7.32	3218	2	120	124	2000	4000	240000	244000	61000	5.97	4	115	3707	243707	60927	5.96
234	234	Gobindaprasad Poudel	1	24	2545	0.94	2521	3	10	13	4000	35000	40000	75000	12500	1.22	6	13	34670	74670	12445	1.22
235	235	Jayabhadra Goudel	1	10	2545	0.39	2535	4	60	69	2000	8000	120000	128000	32000	3.13	4	69	7969	127969	31992	3.13
236	236	Lekhabahadur Gharti	1	168	1754	9.58	1586	8	30	36	4000	32000	120000	152000	21714	2.13	7	33	28935	148935	21276	2.08
237	237	Radhakrishna Tiwari	1	8	4464	0.18	4456	4	55	58	4000	16000	220000	236000	21455	2.10	11	58	15971	235971	21452	2.10
238	238	Omnarayan Sapkota	1	895	5620	15.93	4725	6	75	78	2000	12000	150000	162000	32400	3.17	5	66	10089	160089	32018	3.13
239	239	Dhansari Gaudel	1	40	1214	3.29	1174	3	48	51	5000	15000	240000	255000	28333	2.77	9	49	14506	254506	28278	2.77
240	240	Govinda Prasad Gaudel	2	24	1689	1.42	1665	9	75	79	2000	18000	150000	168000	42000	4.11	4	78	17744	167744	41936	4.10
241	241	Krishna Prasad Bhusal	1	16	598	2.68	582	6	4	6	10000	60000	39000	99000	16500	1.62	6	6	58395	97395	16232	1.59
242	242	Mohalal Sunar	1	8	6865	0.12	6857	3	35	39	5000	15000	173000	188000	18800	1.84	10	39	14983	187983	18798	1.84
243	243	Hari Kumar Shrestha	1	1202	25400	4.73	24198	3	400	405	6000	18000	2400000	2418000	127263	12.46	19	386	17148	2417148	127218	12.45
244	244	Haridevi Bhusal	1	40	7991	0.50	7951	4	40	44	5000	20000	200000	220000	20000	1.96	11	44	19900	219900	19991	1.96
245	245	Bhawani Prasad Shrestha	1	108	4653	2.32	4545	8	33	38	9000	72000	300000	372000	33818	3.31	11	37	70329	370329	33666	3.30
246	246	Tritha prasad shrestha	1	8	1535	0.52	1527	2	8	11	4000	32000	30000	62000	15500	1.52	4	10	31833	61833	15458	1.51
247	247	Krishna Lal Shrestha	1	40	3440	1.16	3400	6	23	27	3000	18000	70000	88000	14667	1.44	6	27	17791	87791	14632	1.43
248	248	Ruki Kunwar	1	8	4520	0.18	4512	2	30	34	6000	12000	180000	192000	24000	2.35	8	34	11979	191979	23997	2.35
249	249	Bhumi Kunwar	1	8	7995	0.10	7987	4	20	22	10000	40000	200000	240000	17143	1.68	14	22	39960	239960	17140	1.68
250	250	Ram Prasad Bhusal	1	20	4741	0.42	4721	5	7	12	4500	22500	32000	54500	10900	1.07	5	12	22405	54405	10881	1.07
251	251	Man Kumar Shrestha	1	12	272	4.41	260	4	34	39	3500	14000	120000	134000	33500	3.28	4	38	13382	133382	33346	3.26
252	252	Yadab Bhusal	1	64	1948	3.29	1884	5	24	27	15000	75000	365000	440000	36667	3.59	12	26	72536	437536	36461	3.57
253	253	Kiran Shrestha	1	68	4280	1.59	4212	3	11	15	5000	15000	56000	71000	14200	1.39	5	15	14762	70762	14152	1.39
254	254	Arjun Prasad Ghimire	1	240	1358	17.67	1118	4	67	70	3000	12000	200000	212000	53000	5.19	4	57	9879	209879	52470	5.14
255	255	Dil Prasad Shrestha	1	28	6841	0.41	6813	4	18	21	15000	60000	277000	337000	30636	3.00	11	21	59754	336754	30614	3.00
256	256	Shiva Kumar Shrestha	1	28	1166	2.40	1138	2	28	31	5000	10000	141000	151000	37750	3.70	4	30	9760	150760	37690	3.69
257	257	Om Prasad Bhusal	1	40	2068	1.93	2028	5	12	15	10000	50000	120000	170000	34000	3.33	5	15	49033	169033	33807	3.31
258	258	ManKumari Shreshta	1	30	1034	2.90	1004	3	168	170	2000	6000	336000	342000	114000	11.16	3	165	5826	341826	113942	11.15
259	259	Nal Prasad Bhusal	1	80	7378	1.08	7298	4	20	23	15000	60000	300000	360000	30000	2.94	12	23	59349	359349	29946	2.93
260	260	Ramiwati Kunwar	1	10	2493	0.40	2483	3	9	11	7000	35000	60000	95000	11875	1.16	8	11	34860	94860	11857	1.16
261	261	Dal bar. thapa	1	8	2480	0.32	2472	3	12	16	5000	15000	60000	75000	18750	1.84	4	16	14952	74952	18738	1.83
262	262	Bishnu Bohora	1	10	352	2.84	342	3	60	62	4000	12000	240000	252000	126000	12.33	2	60	11659	251659	125830	12.32
263	263	Tek Bdr. Chhetri	1	10	10031	0.10	10021	2	27	31	6000	12000	160000	172000	14333	1.40	12	31	11988	171988	14332	1.40
264	264	Sita Jaishi	1	8	521	1.54	513	3	12	14	6000	18000	70000	88000	12571	1.23	7	13	17724	87724	12532	1.23
265	265	Anandaraj Kunwar	1	22	1863	1.18	1841	2	9	12	5000	10000	45000	55000	11000	1.08	5	12	9882	54882	10976	1.07
266	266	Bishnu Shrestha	1	8	669	1.20	661	3	13	15	8000	24000	100000	124000	24800	2.43	5	14	23713	123713	24743	2.42
267	267	Basanta Kumar Shresta	1	42	11901	0.35	11859	2	500	505	5000	10000	2500000	2510000	502000	49.14	5	503	9965	2509965	501993	49.14
268	268	Hari Kumari Shresta	1	242	14109	1.72	13867	4	25	30	6000	24000	150000	174000	58000	5.68	3	29	23588	173588	57863	5.66
269	269	Janak Prasad Shresta	1	342	3541	9.66	3199	2	65	69	2000	4000	130000	134000	19143	1.87	7	62	3614	133614	19088	1.87
270	270	Hora Prasad Bhushal	1	322	4597	7.00	4275	4	25	28	4000	16000	100000	116000	23200	2.27	5	26	14879	114879	22976	2.25
271	271	Hum bdr. Shresta	1	28	3763	0.74	3735	2	84	87	5000	10000	420000	430000	30714	3.01	14	86	9926	429926	30709	3.01
272	272	Kul bdr. Shresta	1	60	1422	4.22	1362	3	12	14	5000	15000	60000	75000	10714	1.05	7	13	14367	74367	10624	1.04
273	273	Damber Shresta	1	4	2152	0.19	2148	2	18	20	10000	20000	180000	200000	50000	4.89	4	20	19963	199963	49991	4.89
274	274	Min Bdr. Shresta	1	64	2270	2.82	2206	5	33	38	1500	7500	50000	57500	57500	5.63	1	37	7289	57289	57289	5.61
275	275	Lal Kunwar	1	20	2180	0.92	2160	5	12	15	6000	30000	70000	100000	20000	1.96	5	15	29725	99725	19945	1.95

SN	HH No.	Name of HH Head	No of Plot	Total Affected Area	Total Land Holding	% Loss	Post Project Land Holding	Food Sufficiency Month	Non Agri. Food Security	Annual Food Security Month	Expenditure For Food Per Month	Agr. Income	Income Non Agr.	Total Income	Pre-Project Per Capita	Pre-Project Poverty Level	Total Family Member	Post Project Annual Food Security	Post project Agri-Income	Post project Total Income	Post Project Per Capita	Post Project Poverty Level
276	276	Dal Bdr. Shresta	1	14	1122	1.25	1108	4	50	59	3333	13332	165000	178332	44583	4.36	4	58	13166	178166	44541	4.36
277	277	Nanda Pdr. Shrerstha	1	24	6801	0.35	6777	3	12	17	15000	45000	180000	225000	25000	2.45	9	17	44841	224841	24982	2.45
278	278	Hom Kumari kunwar	1	117	1959	5.97	1842	3	16	20	7000	21000	110000	131000	16375	1.60	8	19	19746	129746	16218	1.59
279	279	Premnarayan Shrestha	1	60	3446	1.74	3386	2	15	19	10000	20000	150000	170000	14167	1.39	12	19	19652	169652	14138	1.38
280	280	Gobinda Prasad Gaudel	1	76	2577	2.95	2501	2	40	44	3000	6000	120000	126000	18000	1.76	7	43	5823	125823	17975	1.76
281	281	Umakanta Ghimire	1	24	4741	0.51	4717	5	21	26	9599	47995	200000	247995	20666	2.02	12	26	47752	247752	20646	2.02
282	282	Lalitan Kumari Jaisai	1	20	3318	0.60	3298	3	43	46	3000	9000	130000	139000	12636	1.24	11	46	8946	138946	12631	1.24
283	283	Yam Prasad Paudel	1	8	2036	0.39	2028	9	30	34	1500	13500	45000	58500	19500	1.91	3	34	13447	58447	19482	1.91
284	284	Janga Prasad Shrestha	1	4	4312	0.09	4308	5	30	33	4000	20000	120000	140000	20000	1.96	7	33	19981	139981	19997	1.96
285	285	Rabiandra Kumar Shrestha	1	20	799	2.50	779	4	13	16	3000	12000	40000	52000	26000	2.55	2	16	11700	51700	25850	2.53
286	286	Harikala Padhya	1	12	3054	0.39	3042	4	40	45	5000	20000	200000	220000	36667	3.59	6	45	19921	219921	36654	3.59
287	287	Atmram Paudel	1	16	4072	0.39	4056	4	51	56	3500	14000	180000	194000	48500	4.75	4	56	13945	193945	48486	4.75
288	288	Indra pdr. Bhusal	1	20	5478	0.37	5458	5	8	13	6500	32500	50000	82500	11786	1.15	7	13	32381	82381	11769	1.15
289	289	Maiyadevi Shrestha	1	32	4949	0.65	4917	3	13	18	8000	24000	100000	124000	13778	1.35	9	17	23845	123845	13761	1.35
290	290	Dilliram Sharma	1	20	4464	0.45	4444	4	18	23	4000	16000	72000	88000	17600	1.72	5	23	15928	87928	17586	1.72
291	291	Devsharma Paudel	1	12	2547	0.47	2535	3	24	27	5000	15000	120000	135000	22500	2.20	6	27	14929	134929	22488	2.20
292	292	Krishna Pdr. Regmi	1	8	3292	0.24	3284	3	80	83	3000	9000	240000	249000	41500	4.06	6	83	8978	248978	41496	4.06
293	293	Yam Prd. Shresta	1	8	2927	0.27	2919	5	30	34	10000	50000	300000	350000	87500	8.56	4	34	49863	349863	87466	8.56
294	294	Rir Prd. Sherestha	1	8	96	8.33	88	5	20	23	10000	50000	200000	250000	20833	2.04	12	21	45833	245833	20486	2.01
295	295	Durga Prd. Regmi	1	4	1579	0.25	1575	5	43	45	3000	15000	130000	145000	36250	3.55	4	45	14962	144962	36241	3.55
296	296	Roshan Shrestha	1	12	525	2.29	513	5	100	102	3000	15000	300000	315000	78750	7.71	4	100	14657	314657	78664	7.70
297	297	Mahendra Shrestha	1	20	292	6.85	272	5	50	51	5000	25000	250000	275000	45833	4.49	6	48	23288	273288	45548	4.46
298	298	Ramchandra Ghimire	1	833	5874	14.18	5041	3	67	71	3000	9000	200000	209000	34833	3.41	6	61	7724	207724	34621	3.39
299	299	Hema kumari Pael	1	16	1707	0.94	1691	3	40	44	3000	9000	120000	129000	32250	3.16	4	44	8916	128916	32229	3.15
300	300	Chandrade devi gurung	1	56	4650	1.20	4594	4	40	42	5000	20000	200000	220000	31429	3.08	7	41	19759	219759	31394	3.07
301	301	Tekraj Padhaya	1	12	561	2.14	549	3	29	35	4000	12000	116000	128000	25600	2.51	5	34	11743	127743	25549	2.50
302	302	Rabilal dargi	1	24	8340	0.29	8316	2	107	111	5000	10000	536000	546000	49636	4.86	11	111	9971	545971	49634	4.86
303	303	Chitra bd. Kuwar	1	8	16408	0.05	16400	1	10	14	5000	25000	50000	75000	12500	1.22	6	14	24988	74988	12498	1.22
304	304	Yam Bd Kshetri	1	28	6950	0.40	6922	4	38	39	4000	16000	150000	166000	41500	4.06	4	38	15936	165936	41484	4.06
305	305	Tek Bd Kshetri	1	8	3110	0.26	3102	4	27	32	3000	12000	80000	92000	23000	2.25	4	32	11969	91969	22992	2.25
306	306	Ganesh Bd Shrestha	1	24	1731	1.39	1707	2	100	102	3000	6000	300000	306000	76500	7.49	4	101	5917	305917	76479	7.49
307	307	Khil kumari shrestha	1	96	3023	3.18	2927	6	42	45	6000	36000	250000	286000	35750	3.50	8	43	34857	284857	35607	3.49
308	308	Man kumari shrestha	1	40	5881	0.68	5841	9	13	19	5000	45000	65000	110000	18333	1.79	6	19	44694	109694	18282	1.79
309	309	Bam Bd shrestha	1	84	3871	2.17	3787	4	10	14	2000	8000	20000	28000	14000	1.37	2	14	7826	27826	13913	1.36
310	310	Chhabilal Kunwer	1	92	1647	5.59	1555	4	7	12	6000	65000	40000	105000	11667	1.14	9	11	61369	101369	11263	1.10
311	311	Gyanu Devi Shrestha	1	36	2084	1.73	2048	1	40	44	5000	5000	200000	205000	29286	2.87	7	43	4914	204914	29273	2.87
312	312	Chintamani sharma	1	12	4352	0.28	4340	5	14	20	2500	12500	36000	48500	12125	1.19	4	20	12466	48466	12116	1.19
313	313	Tirtharaj Upadhya	1	12	4248	0.28	4236	2	67	73	7500	15000	500000	515000	64375	6.30	8	72	14958	514958	64370	6.30
314	314	Ratnakhar Pangali	1	120	8989	1.33	8869	3	2	8	25000	75000	45000	120000	17143	1.68	7	8	73999	118999	17000	1.66
315	315	Yam Pd Sharma	1	44	1242	3.54	1198	6	13	19	4000	24000	50000	74000	14800	1.45	5	18	23150	73150	14630	1.43
316	316	Kedamatha Bhusal	1	28	3053	0.92	3025	4	30	36	4000	16000	120000	136000	27200	2.66	5	36	15853	135853	27171	2.66
317	317	Tara Pd Bhusal	1	28	11193	0.25	11165	5	16	22	4500	22500	70000	92500	18500	1.81	5	22	22444	92444	18489	1.81
318	318	Dharmaraj Shrestha	1	16	5647	0.28	5631	4	58	64	4000	16000	230000	246000	41000	4.01	6	63	15955	245955	40992	4.01
319	319	Tara Pd Newar	1	8	1543	0.52	1535	6	9	15	4000	24000	36000	60000	15000	1.47	4	15	23876	59876	14969	1.47
320	320	Gopal pd. Bhusal	1	190	2252	8.44	2062	6	19	25	2700	56000	50000	106000	15143	1.48	7	22	51275	101275	14468	1.42
321	321	Pabarti shrestha	1	532	6058	8.78	5526	6	43	49	3000	18000	130000	148000	24667	2.41	6	45	16419	146419	24403	2.39

SN	HH No.	Name of HH Head	No of Plot	Total Affected Area	Total Land Holding	% Loss	Post Project Land Holding	Food Sufficiency Month	Non Agri. Food Security	Annual Food Security Month	Expenditure For Food Per Month	Agr. Income	Income Non Agr.	Total Income	Pre-Project Per Capita	Pre-Project Poverty Level	Total Family Member	Post Project Annual Food Security	Post project Agri-Income	Post project Total Income	Post Project Per Capita	Post Project Poverty Level
322	322	Durgadatta gaudel	1	44	1866	2.36	1822	6	13	19	4000	60000	50000	110000	13750	1.35	8	18	58585	108585	13573	1.33
323	323	Bishnu shrestha	1	176	4632	3.80	4456	6	38	44	4000	24000	150000	174000	58000	5.68	3	42	23088	173088	57696	5.65
324	324	Lilabati sharma	1	112	2631	4.26	2519	6	33	39	2000	12000	65000	77000	25667	2.51	3	37	11489	76489	25496	2.50
325	325	Umadevi sharma	1	12	3919	0.31	3907	6	75	81	2000	12000	150000	162000	20250	1.98	8	81	11963	161963	20245	1.98
326	326	Radhakrishna tiwari	2	140	8311	1.68	8171	6	90	96	2000	12000	180000	192000	38400	3.76	5	94	11798	191798	38360	3.75
327	327	Bhaniratr gaudel	1	16	1999	0.80	1983	6	72	78	2500	15000	180000	195000	24375	2.39	8	77	14880	194880	24360	2.38
328	328	Kumar shrestha	1	432	2585	16.71	2153	6	15	21	6000	36000	90000	126000	25200	2.47	5	17	29984	119984	23997	2.35
329	329	Rukamina bhusal	1	118	7727	1.53	7609	6	22	28	10000	60000	220000	280000	70000	6.85	4	28	59084	279084	69771	6.83
330	330	Bishnu pd. Shrestha	1	112	1850	6.05	1738	6	20	26	3000	18000	60000	78000	19500	1.91	4	24	16910	76910	19228	1.88
331	331	kesab bd. Chhetri	1	12	192	6.25	180	6	25	31	4000	24000	100000	124000	24800	2.43	5	29	22500	122500	24500	2.40
332	332	Sabin shrestha	1	36	2162	1.67	2126	6	20	26	6000	36000	120000	156000	26000	2.55	6	26	35401	155401	25900	2.54
333	333	Pitashwar shrestha	1	8	4985	0.16	4977	6	40	46	2500	15000	100000	115000	23000	2.25	5	46	14976	114976	22995	2.25
334	334	Shree pd. Shrestha	1	24	1438	1.67	1414	6	50	56	1000	6000	50000	56000	28000	2.74	2	55	5900	55900	27950	2.74
335	335	Bhishnu bhusal	1	16	685	2.34	669	6	30	36	5000	30000	150000	180000	36000	3.52	5	35	29299	179299	35860	3.51
336	336	Liladhar bhusal	1	256	1671	15.32	1415	6	75	81	4000	24000	300000	324000	64800	6.34	5	69	20323	320323	64065	6.27
337	337	Lilabati bhusal	1	448	6410	6.99	5962	6	23	29	4000	24000	90000	114000	22800	2.23	5	27	22323	112323	22465	2.20
338	338	Kapilamani bhusal	1	20	1162	1.72	1142	6	16	22	5000	30000	80000	110000	22000	2.15	5	22	29484	109484	21897	2.14
339	339	Khadak Pd Shrestha	1	80	5073	1.58	4993	6	111	117	4000	24000	444000	468000	93600	9.16	5	115	23622	467622	93524	9.15
340	340	Ram Prasad Ghimire	1	280	6532	4.29	6252	6	60	66	3000	18000	180000	198000	49500	4.85	4	63	17228	197228	49307	4.83
341	341	Purna Bhadra Padhya	1	8	2473	0.32	2465	6	71	77	3500	21000	250000	271000	67750	6.63	4	77	20932	270932	67733	6.63
342	342	Tej Bahadur Shrestha	1	182	21410	0.85	21228	6	90	96	2000	12000	180000	192000	19200	1.88	10	95	11898	191898	19190	1.88
343	343	Mangal Devi Sherestha	1	12	1018	1.18	1006	6	100	105	6000	36000	600000	636000	79500	7.78	8	104	35576	635576	79447	7.78
344	344	Narayan Bdr. Pradhan	1	12	9510	0.13	9498	6	18	30	12000	72000	220000	292000	17176	1.68	17	30	71909	291909	17171	1.68
345	345	Akala Shrestha	1	68	2821	2.41	2753	6	44	47	500	25000	22000	47000	11750	1.15	4	46	24397	46397	11599	1.14
346	346	Bishnu Maya Bhusal	1	24	3558	0.67	3534	6	30	34	4000	24000	120000	144000	28800	2.82	5	34	23838	143838	28768	2.82
347	347	Ram Prd. Bhusal	1	66	4745	1.39	4679	6	30	35	5000	30000	150000	180000	30000	2.94	6	35	29583	179583	29930	2.93
348	348	Moti Prd. Bhusal	1	132	1446	9.13	1314	6	233	238	1500	9000	350000	359000	35900	3.51	10	217	8178	358178	35818	3.51
349	349	Hom Bdr. Shrestha	1	20	5921	0.34	5901	5	34	38	8000	40000	270000	310000	38750	3.79	8	38	39865	309865	38733	3.79
350	350	Nirkala Gharti	1	12	280	4.29	268	12	24	26	5000	60000	119000	179000	29833	2.92	6	25	57429	176429	29405	2.88
351	351	Ramakar Adhakari	1	300	9162	3.27	8862	6	27	32	5000	30000	135000	165000	23571	2.31	7	31	29018	164018	23431	2.29
352	352	Taraprasad Paudel	1	64	1705	3.75	1641	3	33	35	6000	18000	200000	218000	27250	2.67	8	34	17324	217324	27166	2.66
353	353	Agnidhar Paudel	1	150	3430	4.37	3280	4	84	89	1000	4000	84000	88000	17600	1.72	5	85	3825	87825	17565	1.72
354	354	Dev Sharma Lamshal	1	152	10480	1.45	10328	5	200	204	1000	5000	200000	205000	41000	4.01	5	201	4927	204927	40985	4.01
355	355	Basudev Adhakari,	1	232	3563	6.51	3331	5	25	29	5000	25000	125000	150000	11538	1.13	13	27	23372	148372	11413	1.12
356	356	Hem Sharma Adhakari	1	42	2545	1.65	2503	4	200	203	5000	20000	1000000	1020000	145714	14.26	7	200	19670	1019670	145667	14.26
357	357	Dayaram Gaudel	1	20	1843	1.09	1823	2	60	69	2500	5000	150000	155000	25833	2.53	6	68	4946	154946	25824	2.53
358	358	Shanti Shrama Gimire	1	132	2640	5.00	2508	5	50	56	3000	15000	150000	165000	41250	4.04	4	53	14250	164250	41063	4.02
359	359	Khgeshwari Gaudel	1	52	4516	1.15	4464	2	10	13	4000	25000	39551	64551	12910	1.26	5	13	24712	64263	12853	1.26
360	360	Ananda Tiwari	1	160	4328	3.70	4168	5	60	69	2500	12500	150000	162500	54167	5.30	3	66	12038	162038	54013	5.29
361	361	Bholanatha Bhusal	1	64	14781	0.43	14717	4	10	14	4000	16000	40000	56000	11200	1.10	5	14	15931	55931	11186	1.09
362	362	Dilli Pd Gaudel	1	44	2003	2.20	1959	4	83	89	3000	12000	250000	262000	52400	5.13	5	87	11736	261736	52347	5.12
363	363	Gopal pd. Shrestha	1	28	1559	1.80	1531	3	40	49	5000	15000	200000	215000	53750	5.26	4	48	14731	214731	53683	5.25
364	364	Tham bd. Shrestha	1	36	985	3.65	949	9	12	20	2000	35000	24000	59000	11800	1.16	5	19	33721	57721	11544	1.13
365	365	Shyama pd. Shrestha	1	24	1967	1.22	1943	6	8	15	9000	54000	70000	124000	12400	1.21	10	15	53341	123341	12334	1.21
366	366	Haridevi bhusal	1	56	8653	0.65	8597	3	18	23	4000	12000	70000	82000	16400	1.61	5	22	11922	81922	16384	1.60
367	367	Gopiman newar	1	44	3619	1.22	3575	9	260	266	5000	45000	1300000	1345000	224167	21.94	6	263	44453	1344453	224075	21.93



SN	HH No.	Name of HH Head	No of Plot	Total Affected Area	Total Land Holding	% Loss	Post Project Land Holding	Food Sufficiency Month	Non Agri. Food Security	Annual Food Security Month	Expenditure For Food Per Month	Agr. Income	Income Non Agr.	Total Income	Pre-Project Per Capita	Pre-Project Poverty Level	Total Family Member	Post Project Annual Food Security	Post project Agri-Income	Post project Total Income	Post Project Per Capita	Post Project Poverty Level
368	368	Yam pd.bhusal	1	56	2352	2.38	2296	4	120	128	2500	10000	300000	310000	103333	10.11	3	125	9762	309762	103254	10.11
369	369	Suresh kumar Shrestha	1	24	1350	1.78	1326	6	10	14	5000	30000	50000	80000	16000	1.57	5	14	29467	79467	15893	1.56
370	370	Buddhi Brasad Bhusal	1	56	2036	2.75	1980	9	40	46	5000	45000	200000	245000	49000	4.80	5	45	43762	243762	48752	4.77
371	371	Rabeti Bhusal	1	1036	10515	9.85	9479	8	50	56	1000	8000	50000	58000	29000	2.84	2	50	7212	57212	28606	2.80
372	372	Prana Nath Paudel	1	52	2664	1.95	2612	7	25	31	4000	28000	100000	128000	21333	2.09	6	30	27453	127453	21242	2.08
373	373	Narayan bdr Shrestha	1	12	4208	0.29	4196	5	9	15	4000	20000	35000	55000	11000	1.08	5	15	19943	54943	10989	1.08
374	374	Rishi Ram Sharma	1	412	12630	3.26	12218	6	12	21	5000	30000	62000	92000	15333	1.50	6	21	29021	91021	15170	1.48
375	375	Amitab Shrestha	1	8	781	1.02	773	8	17	23	5000	40000	85000	125000	25000	2.45	5	23	39590	124590	24918	2.44
376	376	Pakumari Shresya	1	48	6737	0.71	6689	4	17	29	6000	24000	100000	124000	17714	1.73	7	28	23829	123829	17690	1.73
377	377	Ishwor Kr Shrestha	1	76	2184	3.48	2108	6	25	31	4000	24000	99000	123000	24600	2.41	5	30	23165	122165	24433	2.39
378	378	Madhav Pd Gaudel	1	20	717	2.79	697	6	43	50	3500	21000	150000	171000	42750	4.18	4	48	20414	170414	42604	4.17
379	379	Parbati Devi Bhusal	1	32	336	9.52	304	6	60	69	2500	15000	150000	165000	27500	2.69	6	62	13571	163571	27262	2.67
380	380	Tika Devi Gaudel	1	68	680	10.00	612	6	6	12	3500	21000	50000	71000	17750	1.74	4	11	18900	68900	17225	1.69
381	381	Tulshi Kumari Shrestha	1	28	1157	2.42	1129	9	12	21	3000	27000	36000	63000	15750	1.54	4	20	26347	62347	15587	1.53
382	382	Dhanpati Paudel	1	116	8144	1.42	8028	6	13	20	3000	18000	40000	58000	11600	1.14	5	20	17744	57744	11549	1.13
383	383	Kendra Lamichhana	1	100	2849	3.51	2749	12	40	42	3000	36000	120000	156000	78000	7.64	2	41	34736	154736	77368	7.57
384	384	Ganergan Lamichhana	1	44	4607	0.96	4563	6	26	29	5000	30000	130000	160000	32000	3.13	5	29	29713	159713	31943	3.13
385	385	Gobinda Dhakal	1	252	3324	7.58	3072	7	43	47	3000	21000	130000	151000	37750	3.70	4	44	19408	149408	37352	3.66
386	386	Bishnunedhi Paudel	1	24	1420	1.69	1396	9	50	54	3000	27000	150000	177000	29500	2.89	6	53	26544	176544	29424	2.88
387	387	Krishna Prasad Lamichhan	1	134	3315	4.04	3181	6	13	16	15000	90000	200000	290000	72500	7.10	4	16	86362	286362	71590	7.01
388	388	Rukmani Tiwari	1	44	3005	1.46	2961	9	17	20	7000	63000	120000	183000	36600	3.58	5	20	62078	182078	36416	3.56
389	389	Khem Sharma Paudel	1	388	6428	6.04	6040	7	25	30	4000	28000	99200	127200	25440	2.49	5	28	26310	125510	25102	2.46
390	390	Baddri Lamichhana	1	160	2629	6.09	2469	2	60	64	2000	4000	120000	124000	24800	2.43	5	60	3757	123757	24751	2.42
391	391	Yemati Paudel	1	116	2428	4.78	2312	3	48	52	2000	6000	96000	102000	20400	2.00	5	50	5713	101713	20343	1.99
392	392	Tulshi Paudel	1	60	3090	1.94	3030	4	13	17	2000	8000	25000	33000	11000	1.08	3	16	7845	32845	10948	1.07
393	393	Damaru Sharma	1	170	3767	4.51	3597	3	12	15	3000	9000	35000	44000	11000	1.08	4	14	8594	43594	10898	1.07
394	394	TulsiramTiwari	1	108	833	12.97	725	3	17	20	6000	18000	100000	118000	14750	1.44	8	17	15666	115666	14458	1.42
395	395	Dirpa lamichhane	2	42	5079	0.83	5037	5	120	125	1000	5000	120000	125000	17857	1.75	7	124	4959	124959	17851	1.75
396	396	Ram Sharma	2	36	7803	0.46	7767	4	24	29	1500	6000	35470	41470	20735	2.03	2	29	5972	41442	20721	2.03
397	397	Dinesh Paudel	1	165	2252	7.33	2087	4	100	103	1200	4800	120000	124800	31200	3.05	4	95	4448	124448	31112	3.05
398	398	Khemnath upadhya	1	80	557	14.36	477	4	150	154	2000	8000	300000	308000	51333	5.02	6	132	6851	306851	51142	5.01
399	399	Bhupendra Prasad Poudel	1	8	2128	0.38	2120	4	38	42	4000	16000	150000	166000	16600	1.62	10	41	15940	165940	16594	1.62
400	400	Hiradevi paudel	1	366	65176	0.56	64810	3	30	35	4000	12000	120000	132000	16500	1.62	8	35	11933	131933	16492	1.61
401	401	purushotam Paudel	1	957	5683	16.84	4726	3	43	48	3500	10500	150000	160500	20063	1.96	8	40	8732	158732	19841	1.94
402	402	Khemnarayan Tiwari	1	34	450	7.56	416	5	30	33	4000	20000	120000	140000	28000	2.74	5	31	18489	138489	27698	2.71
403	403	Dandapani	1	466	9031	5.16	8565	5	26	29	3500	17500	90000	107500	15357	1.50	7	27	16597	106597	15228	1.49
404	404	Gunnath Paudel	1	72	3859	1.87	3787	3	8	13	6000	18000	50000	68000	13600	1.33	5	13	17664	67664	13533	1.32
405	405	Shiva Prasad Paudel	1	206	1446	14.25	1240	4	30	33	5000	20000	150000	170000	24286	2.38	7	28	17151	167151	23879	2.34
406	406	Jibnath Goudel	1	28	472	5.93	444	4	40	41	5000	20000	200000	220000	18333	1.79	12	39	18814	218814	18234	1.78
407	407	Ramji Prasad Goudel	1	44	3875	1.14	3831	5	15	18	10000	50000	150000	200000	33333	3.26	6	18	49432	199432	33239	3.25
408	408	Shiva Prasad Khanal	1	0	1873	0.00	1873	5	18	20	2000	10000	36000	46000	15333	1.50	3	20	10000	46000	15333	1.50
409	409	Tikaram Adhakari	1	372	9162	4.06	8790	3	18	23	2000	80000	35000	115000	16429	1.61	7	22	76752	111752	15965	1.56
410	410	Budhhiram tiwari	2	0	2392	0.00	2392	3	10	10	5000	15000	48000	63000	10500	1.03	6	10	15000	63000	10500	1.03
411	411	Durga pd. Tiwari	1	144	4581	3.14	4437	5	8	8	4000	65327	32000	97327	12166	1.19	8	8	63273	95273	11909	1.17
412	412	Hem sharma	1	44	2545	1.73	2501	3	300	300	5000	15000	1500000	1515000	303000	29.66	5	295	14741	1514741	302948	29.65
413	413	Devi gaudel	1	244	2448	9.97	2204	1	20	20	3000	3000	60000	63000	21000	2.06	3	18	2701	62701	20900	2.05

SN	HH No.	Name of HH Head	No of Plot	Total Affected Area	Total Land Holding	% Loss	Post Project Land Holding	Food Sufficiency Month	Non Agri. Food Security	Annual Food Security Month	Expenditure For Food Per Month	Agr. Income	Income Non Agr.	Total Income	Pre-Project Per Capita	Pre-Project Poverty Level	Total Family Member	Post Project Annual Food Security	Post projecet Agri-Income	Post project Total Income	Post Project Per Capita	Post Project Poverty Level
414	414	Dayaram gaudel	1	280	4597	6.09	4317	3	40	40	3000	9000	120000	129000	25800	2.53	5	38	8452	128452	25690	2.51
415	415	Basudev Adhikari	1	232	3563	6.51	3331	2	25	25	5000	10000	125000	135000	27000	2.64	5	23	9349	134349	26870	2.63
416	416	Yam pd. Adhikari	1	108	1983	5.45	1875	5	120	120	2500	12500	301000	313500	78375	7.67	4	114	11819	312819	78205	7.66

432 60359

**Appendix 3: List of Affected HHs by type of Loss (Structure) with Estimated Cost**

S.N.	Chainage		Structure No	Name of House owner	Settlement	Ward	VDC	Distance from Center Level	Material Used for Construction	Total Area (sqf.)	Type of Structure	No of Story	Affected Area sqf	% of Affected	Construction year	Present use/current price estimated	Estimated Cost	Determination cost by CDC	Remarks
	From	To																	
1	10+000	10+500	1	Chudamani Tiwari	Danda	2	Mudikuwa	4.05	Stone mud wood jastapata	606.3	Commercial Building	2	606.3	100	2047	394,095.00	394,095.00	394,095.00	Fully Damage
2			2						Stone,,CGI Sheet Mud W Mud,Wood ,CGI Sheet,Stone							93,310.00	93,310.00	93,310.00	Partial Damage
	15+000	15+000		Bishnu Prasad Shrestha	Satkuria	3	Davisthan	2.15	1333	Residensial Home	2	133.3	10	2050					
3	13+250	13+300	3	Basanta Kumar Shrestha	Hatia	6	Davisthan	3.2	Stone,Wood,CGI Sheet,Mud	234.377	Residensial Home	2	234.37	10	2050	164,059.00	164,059.00	164,059.00	Partial Damage
4	12+500	12+505	4	Ganesh Prasad Shrestha	Chandantar	7	Davisthan	3.25	Stone ,Wood ,CGI sheet ,Mud	413.87	Residensial Home	2	80.77	20	2055	56,539.00	56,539.00	56,539.00	Partial Damage
5	12+400	12+415	5	Janak Prasad Shresta	Rahela	8	Davisthan	2.55	Brick,Wood ,Mud ,CGI Sheet	688	Residensial Home	1	688	100	2060	223,600.00	223,600.00	223,600.00	Fully Damage
6	12+990	13+050	6						Stone, Soil,Wood,CGI Sheet							377,325.00	377,325.00	377,325.00	Fully Damage
				Hora Prasad Bhusal	ChandanTar	7	Dabisthan	2.25	580.5	Residensial Home	2	580.5	100	2045					
7	14+900	14+950	7	Kul bdr. Shrestha	Satkuriya	4	Devistan	2.3	Stone, Soil, Wood, CGI Sheet	436.55	Residensial Home	2	436.55	100	2059	283,757.50	283,757.50	283,757.50	Fully Damage
8	12+500	12+550	8	Nanda Pdr. Shrerstha	Hatiya	7	Devistan	1.5	Stone,soil CGI Sheet	882.62	Residensial Home	2	882.62	100	2041	573,703.00	573,703.00	573,703.00	Fully Damage
9	14+700	14+750	9	Narayan Prasad Pradhan	Ganesh	4	Devistan	2.25	Stone, Soil, CGI Sheet, Wood	645	Residensial Home	2	124.8	20	2048	87,360.00	87,360.00	87,360.00	Partial Damage
10	13+100	13+150	10	Ram Prd. Bhusal	Chankhola	7	Devistan	3.75	Brick,soil,CGI Sheet, Wood	489.12	Residensial Home	2	122.28	25	2050	85,596.00	85,596.00	85,596.00	Partial Damage
11	13+400	13+450	11	Moti Prd. Bhusal	ChanKhola	7	Devistan	2.8	Soil, Stone, CGI Sheet Wood	600.92	Residensial Home	2	120.63	20	2050	78,409.50	78,409.50	78,409.50	Fully Damage
12	15+000	15+050	12	Sita Shrestha	Satkuriya	4	Devisthan	2.15	Wood,Stone ,Mud Jasta	1333	Residensial Home	2	133.3	10	2050	93,310.00	93,310.00	93,310.00	Partial Damage
13	12+400	12+450	13	Khil Prasad Bhusal	Chan Khola	7	Devisthan	4.05	Wood, Mud,Stone Jasta	388.62	Residensial Home	3	97.22	10	2045	102,081.00	102,081.00	102,081.00	Partial Damage
14	14+750	14+800	14	Bhawani pd. Shrestha	Phalebas	4	Devisthan	2.25	Wood, Mud,Stone Jasta	489.12	Residensial Home	2	95.56	25	2060	66,892.00	66,892.00	66,892.00	Partial Damage
15	14+900	15+000	15	V.D.C Office	Devisthan		Devisthan	1.6	Wood, Mud,Stone Jasta	483.78	Official Building	1	483.78	100	2055	157,228.50	157,228.50	157,228.50	Fully Damage
16	10+900	10+950	16	V.D.C. Office	Mudikuwa		Mudikuwa	1.2	Wood, Mud,Stone Jasta	483.78	Official Building	1	483.78	100	2055	157,228.50	157,228.50	157,228.50	Fully Damage
17	12+400	12+450	17	Indra Prasad Bhusal	Chan Khola	7	Devisthan	2.3	Stone Mud, Wood, Jasta	234.78	Residensial Home	2	58.69	25	2061	41,083.00	41,083.00	41,083.00	Partial Damage
													Total			3,035,577.00	3,035,577.00	3,035,577.00	

**Appendix 4: List of Non Interviewed Households**

S.N	Name	VDC	Kitta No.	Number of Pots	Affected Area sqm	Rate/sqm	Total Value (NRs.)	Remarks
1	Devikumari Bhandari	Chuwa-4	748	1	321	590	189390	
2	Padhmlala Giri	Chuwa-4	1066	1	168	590	99120	
3	Bishnu Giri	Chuwa-4	1352	1	174	590	102660	
4	Ram B. Paudel	Chuwa-4	1291	1	12	590	7080	
5	Saligram Giri	Chuwa-4	614	1	46	590	27140	
6	Chandra P. Padhya	Chuwa-4	661	1	108	590	63720	
7	Manoj Pradhan	Chuwa-4	715	1	100	590	59000	
8	U.M.H.P Prabat	Chuwa-5	609	1	16	590	9440	
9	Krishnaraj Giri	Chuwa-4	685	1	196	590	115640	
10	Krishna P.,Sanjib Shrestha	Chuwa-4	611	1	192	590	113280	
11		Chuwa-4	1355	1	212	590	125080	Not found record in DLSO
12	Tejman Shrestha	Chuwa-4	737	1	96	590	56640	
13	Gangadhar Sharma Lamichhane	Chuwa-4	733	1	154	590	90860	
14	Chandrakala Paudel	Pakuwa-1	813	1	220	491	108020	
15	Padhamraj Paudel	Pakuwa-1	816	1	24	491	11784	
16	Purushotam Paudel	Pipaltari-9	647	1	204	786	160344	
17	Govandashrma Paudel	Pipaltari-8	186	1	66	786	51876	
18	Purushotam Paudel	Pipaltari-8	110	1	28	786	22008	
19	Dandapani Lamichhane	Pipaltari-8	107	1	68	786	53448	
20	Indra P. Tiwari	Pipaltari-8	48	1	136	786	106896	
21	Aginidhar Paudel	Pipaltari-8	57	1	76	786	59736	
22	Durgakumari Paudel	Pipaltari-8	58	1	92	786	72312	
23	Laxmi KC	Pipaltari-8	60	1	96	786	75456	
24	Dibakar Sharma	Pipaltari-8	59	1	32	786	25152	
26	Dhanbahadur Khatri	Pipaltari-9	493	1	8	786	6288	
27	Shiva P. Paudel	Pipaltari-9	508	1	116	786	91176	
28	Narabahadur KC	Pipaltari-9	507	1	40	786	31440	
29	Khemnarayan Paudel	Pipaltari-9	506	1	216	786	169776	

S.N	Name	VDC	Kitta No.	Number of Pots	Affected Area sqm	Rate/sqm	Total Value (NRs.)	Remarks
30	Dandapani Tiwari	Pipaltari-9	563	1	260	786	204360	
32	Pradip Tiwari	Pipaltari-9	560	1	12	786	9432	
33	Yug Nath Tiwari	Pipaltari-9	556	1	24	786	18864	
34	Gauridevi Paudel	Pipaltari-8	733	1	144	786	113184	
35	Sabitri Padhya	Pipaltari-8	154	1	312	786	245232	
36	Dandapani Padhya	Papaltari-8	230	1	56	786	44016	
37	Salikram Padhya	Pipaltari-8	229	1	68	786	53448	
38	Ramsharam Adhikari	Pipaltari-8	226	1	8	786	6288	
39	Dibakar Sharma	Pipaltari-8	705	1	112	786	88032	
40	Krishna P.Paudel	Katuwachaupar	654	1	168	1178	197904	
41	Govanda P. Paudel	Katuwachaupar	1625	1	36	1178	42408	
42	Tulashi Paudel	Katuwachaupar	1626	1	60	1178	70680	
43	Rabichandra Paudel	Katuwachaupar	651	1	44	1178	51832	
44	Rishi Paudel	Katuwachaupar	652	1	40	1178	47120	
45	Yugnath, Gita, Saradha	Katuwachaupar	1721	1	44	1178	51832	
46	Shiva P. Upadhyay	Katuwachaupar	1603	1	20	1178	23560	
48	Deviprasad Adhikari	Katuwachaupar	1139	1	36	1178	42408	
49	Bhabani mandir	Katuwachaupar	1138	1	12	1178	14136	
51	Khemnath Upadhyay	Katuwachaupar	1134	1	36	1178	42408	
52	Thakur P. Paudel	Katuwachaupar	1576	1	12	1178	14136	
53	Sabitri Sapkota	Katuwachaupar	1551	1	104	1178	122512	
54	Lixmi P Sharma	Katuwachaupar	1664	1	60	1178	70680	
55	Bhuban B Paudel	Katuwachaupar	1528, 1511	2	124	1178	146072	
56	Bhupendra Sing Paudel	Katuwachaupar	1509	1	16	1178	18848	
57	Hiradevi Paudel	Katuwachaupar	1510, 1516	2	148	1178	174344	
58	Bushnunidhi Paudel	Katuwachaupar	1515	1	24	1178	28272	
59	Krishna Paudel	Katuwachaupar	1505	1	16	1178	18848	
60	Basundhara Paudel	Katuwachaupar	1461	1	40	1178	47120	
61	Gitadevi Acharya	Katuwachaupar	18	1	20	1178	23560	
62	Dinesh Sharma	Katuwachaupar	24	1	120	1178	141360	

S.N	Name	VDC	Kitta No.	Number of Pots	Affected Area sqm	Rate/sqm	Total Value (NRs.)	Remarks
63	Rebati Lamichhane	Katuwachaupar	19	1	124	1178	146072	
64	Diryakumari Paudel	Katuwachaupar	333	1	12	1178	14136	
65	Takur P. Paudel	Katuwachaupar	331	1	44	1178	51832	
66	Tarendra B. PC	Katuwachatpari	329	1	52	1178	61256	
67	Maya lamichhane	Katuwachaupar	310	1	36	1178	42408	
68	Ishwari P Rimal	Katuwachaupar	298, 363	2	60	1178	70680	
69	Harikala Lamichhane	Katuwachaupar	364	1	68	1178	80104	
70	Gitakumari PC	Katuwachaupar	365	1	44	1178	51832	
71	Sitakumari Paudel	Katuwachaupar	1106	1	64	1178	75392	
72	Janardan Lamichhane	Katuwachaupar	1159, 1158	2	60	1178	70680	
73	Rajkumar Shrestha	Katuwachaupar	138	1	36	1178	42408	
74	Raghunath Sharma Paudel	Katuwachaupar	264	1	192	1178	226176	
75	Ram Sharma Paudel	Katuwachaupar	1131	1	24	1178	28272	
76	Rajendra P Paudel	Katuwachaupar	270	1	184	1178	216752	
77	Gangadevi Rimal	Katuwachaupar	306	1	24	1178	28272	
78	Govanda Sharma Dhakal	Katuwachaupar	380	1	172	1178	202616	
79	Bharath Sharma Upadhyay	Katuwachaupar	269	1	112	1178	131936	
80	Indrakali Bohora	Katuwachaupar	271	1	72	1178	84816	
81	Ritukumari Paudel	Katuwachaupar	126	1	44	1178	51832	
82	Dhankumari Paudel	Katuwachaupar	117	1	44	1178	51832	
83	Ritukumari Paudel	Katuwachaupar	116	1	112	1178	131936	
84	Khem Sharma Paudel	Katuwachaupar	114	1	144	1178	169632	
85	Damaru Sharma	Katuwachaupar	413	1	316	1178	372248	
86	Bhadrakala Lamichhane	Katuwachaupar	556	1	492	1178	579576	
87	Hari Lamichhane	Katuwachaupar	361	1	64	1178	75392	
88	Ram P. Tiwari	Katuwachaupar	362	1	64	1178	75392	
89	Tulashiram Tiwari	Katuwachaupar	318	1	68	1178	80104	
90	Samir Adhikari	Katuwachaupar	354	1	36	1178	42408	
91	Ramu Adhikari	Katuwachaupar	355	1	36	1178	42408	
92	Bishnumaya Adhikari	Katuwachaupar	356	1	32	1178	37696	

S.N	Name	VDC	Kitta No.	Number of Pots	Affected Area sqm	Rate/ sqm	Total Value (NRs.)	Remarks
93	Sita Tiwari	Katuwachaupar	172	1	64	1178	75392	
94	Lixmi Adhikari	Katuwachaupar	267	1	52	1178	61256	
95	Bishnu P. Adhikari	Katuwachaupar	406	1	32	1178	37696	
96	Raghunath Adhikari	Katuwachaupar	274	1	64	1178	75392	
97	Shyam Sharma Lamichhane	Katuwachaupar	310	1	20	1178	23560	
98	Leknath Paudel	Katuwachaupar	217	2	96	1178	113088	
99	Krishna Sharma Adhikari	Katuwachaupar	299	1	12	1178	14136	
100	Rajrindra Adhikari	Katuwachaupar	291	1	12	1178	14136	
101	Mayadevi Tiwari	Katuwachaupar	261	1	8	1178	9424	
102	Hari Sharma Paudel	Katuwachaupar	282	1	12	1178	14136	
103	Krishna Sharma Adhikari	Katuwachaupar	373, 283	2	96	1178	113088	
104	Padam B. Lamichhane	Katuwachaupar	38	1	32	1178	37696	
105	Ramprasad Paudel	Katuwachaupar	410	1	12	1178	14136	
106	Krishna P. Lamichhane	Katuwachaupar	404	1	8	1178	9424	
107	Krishna Sharma Lamichhane	Katuwachaupar	378, 418	2	52	1178	61256	
108	Yashodha Lamichhane	Katuwachaupar	44	1	12	1178	14136	
109	Krishna P. Subedi	Katuwachaupar	357	1	64	1178	75392	
110	Krishna P. Paudel	Katuwachaupar	1615	1	56	1178	65968	
111	Basudev Lamichhane	Katuwachaupar	251	1	52	1178	61256	
112	Deviprasad Adhikari	Mudhikuwa-8	489	1	208	1178	245024	
113	Ramakar Adhikari	Mudhikuwa-8	487	1	136	1178	160208	
114	Hem Sharma	Mudhikuwa-8	1637	1	32	1178	37696	
115	Liladhar gaudel	Mudhikuwa-8	463	1	108	1178	127224	
116	Narayan P. Shrestha	Mudhikuwa-8	459	1	20	1178	23560	
117	Umakanta	Mudhikuwa-8	1561	1	100	1178	117800	
118	Hari Sharma	Mudhikuwa-8	1562	1	68	1178	80104	
119	Pabitra Adhikari	Mudhikuwa-8	432	1	100	1178	117800	
120	Liladhar gaudel	Mudhikuwa-8	429	1	96	1178	113088	
121	Narayan Shrestha	Mudhikuwa-8	431	1	160	1178	188480	
122	Chandrakala Chetri	Mudhikuwa-8	1497	1	8	1178	9424	

S.N	Name	VDC	Kitta No.	Number of Pots	Affected Area sqm	Rate/ sqm	Total Value (NRs.)	Remarks
123	Ganga B. Sapkota	Mudhikuwa-8	1049	1	8	1178	9424	
124	Lala B. Sapkota	Mudhikuwa-8	1044	1	32	1178	37696	
125	Chandrakala Paudel	Mudhikuwa-8	1509	1	176	1178	207328	
126	Govinda P. Paudel	Mudhikuwa-6	496	1	198	1178	233244	
127	Krishna P. Bhusal	Mudhikuwa-6	522	1	292	1178	343976	
128	Khadhananda Sapkota	Mudhikuwa-6	656	1	48	1178	56544	
129	Ramadevi Sharma	Mudhikuwa-6	265	1	104	1178	122512	
130	Jyotindraraj Sharma	Mudhikuwa-6	222, 735	2	136	1178	160208	
131	Lekha P.Sharma	Mudhikuwa-6	221	1	92	1178	108376	
132	Khadeshwari Bhusal	Mudhikuwa-6	220	1	36	1178	42408	
133	Tikaram Bhusal	Mudhikuwa-6	219	1	120	1178	141360	
134	Nandalal Bhusal	Mudhikuwa-6	267	1	120	1178	141360	
135	Umadevi Bhusal	Mudhikuwa-6	287	1	96	1178	113088	
136	Tikaram Bhusal	Mudhikuwa-6	292	1	120	1178	141360	
137	Shyam sharma	Mudhikuwa-9	7, 8	2	120	1178	141360	
138	Khageshwar Bhusal	Mudhikuwa-9	9	1	8	1178	9424	
139	Bishnumati Gaudel	Mudhikuwa-9	363	1	100	1178	117800	
140	Radhakrishna Lamichhane	Mudhikuwa-1	449, 12, 14	3	140	1178	164920	
141	Shobhe Nepali	Mudhikuwa-1	16	1	140	1178	164920	
142	Shalikram Lamichhane	Mudhikuwa-1	13	1	40	1178	47120	
143	Bishnumati Gaudel	Mudhikuwa-1	41	1	40	1178	47120	
144	Radhadevi, Chitananda	Mudhikuwa-1	456	1	8	1178	9424	
145	Sharadha Gaudel	Mudhikuwa-1	52	1	56	1178	65968	
146	Dhaneshwar Regmi	Mudhikuwa-1	54, 56, 61	3	52	1178	61256	
147	Homnath Gaudel	Mudhikuwa-1	55, 60	2	44	1178	51832	
148	Shankardev	Mudhikuwa-1	420	1	40	1178	47120	
149	Ram P. Tiwari	Mudhikuwa-2	1576	1	256	1178	301568	
150	Raghunath Gaudel	Mudhikuwa-2	338	1	148	1178	174344	
151	Ram P. Gaudel	Mudhikuwa-2	1380, 612	2	68	1178	80104	
152	Shankhardev, Laxmi Gaudel	Mudhikuwa-2	616, 630	2	84	1178	98952	



S.N	Name	VDC	Kitta No.	Number of Pots	Affected Area sqm	Rate/sqm	Total Value (NRs.)	Remarks
153	Dhaneshwar Regmi	Mudhikuwa-2	631	1	80	1178	94240	
154	Ramji P. Gaudel	Mudhikuwa-2	298, 299	2	60	1178	70680	
155	Shiva P. Regmi	Mudhikuwa-2	295	1	44	1178	51832	
156	Krishna Sharma Gaudel	Mudhikuwa-2	657	1	12	1178	14136	
157	Deviprasad Ghimire	Mudhikuwa-2	661	1	16	1178	18848	
158	Tejendra Kumari Regmi	Mudhikuwa-2	662	1	24	1178	28272	
159	Tikaram Gaudel	Mudhikuwa-2	664	1	12	1178	14136	
160	Purnakhar Gaudel	Mudhikuwa-2	673	1	176	1178	207328	
161	Purnkala Tiwari	Mudhikuwa-2	1282	1	166	1178	195548	
162	Balaram Gaudel	Mudhikuwa-2	704,734	2	256	1178	301568	
163	Devi Gaudel	Mudhikuwa-2	733	1	212	1178	249736	
164	Laxman P. Regmi	Mudhikuwa-2	737	1	16	1178	18848	
165	Sitadevi Gaudel	Mudhikuwa-2	749	1	44	1178	51832	
166	Narayan P. Gaudel	Mudhikuwa-2	1257	1	24	1178	28272	
167	Jaybhadra Gaudel	Mudhikuwa-2	1331	1	12	1178	14136	
168	Gangadhar Gaudel	Mudhikuwa-2	839	1	24	1178	28272	
169	Til P. Gaudel	Mudhikuwa-2	841	1	72	1178	84816	
170	Hem Sharma Jaisi	Mudhikuwa-2	1228	1	16	1178	18848	
171	Lekha B. Garti	Mudhikuwa-2	812	1	96	1178	113088	
172	Tikadevi Gaudel	Mudhikuwa-5	519,521	2	256	1178	301568	
173	Parmananda Tiwari	Mudhikuwa-5	510, 484	2	120	1178	141360	
174	Gangadhar Tiwari	Mudhikuwa-5	485	1	152	1178	179056	
175	Gangadhar Tiwari	Mudhikuwa-5	506	1	36	1178	42408	
176	Shiva Naryan Tiwari	Mudhikuwa-5	956	1	16	1178	18848	
177	Devraj Nath Kunbar	Mudhikuwa-5	957	1	24	1178	28272	
178	Buddhiram Tiwari	Mudhikuwa-5	482	1	12	1178	14136	
179	Nandhalal Gaudel	Mudhikuwa-5	498	1	28	1178	32984	
180	Umanath Tiwari	Mudhikuwa-5	391	1	60	1178	70680	
181	Keshabkanta Sharma Ghimire	Mudhikuwa-5	389	1	36	1178	42408	
182	Buddhiram Tiwari	Mudhikuwa-5	91	1	32	1178	37696	

S.N	Name	VDC	Kitta No.	Number of Pots	Affected Area sqm	Rate/ sqm	Total Value (NRs.)	Remarks
183	Keshabkanta Ghimire	Mudhikuwa-5	95	1	44	1178	51832	
184	Mohadatta Tiwari	Mudhikuwa-5	381	1	68	1178	80104	
185	Durupati Tiwari	Mudhikuwa-5	1024	1	60	1178	70680	
186	Chandrakali Gaudel	Mudhikuwa-5	904	1	76	1178	89528	
187	Hari P. Gaudel	Mudhikuwa-5	1039	1	12	1178	14136	
188	Yakkumari Gaudel	Mudhikuwa-5	787	1	20	1178	23560	
189	Kamalakumari Gaudel	Mudhikuwa-5	786	1	16	1178	18848	
190	DurgaDatta, Tikadevi, Tikaram	Mudhikuwa-5	446	1	32	1178	37696	
191	Tikakumari Gaudel	Mudhikuwa-5	436	1	36	1178	42408	
192	Drupati Gauttam	Mudhikuwa-5	437	1	12	1178	14136	
193	Chandrakali Gaudel	Mudhikuwa-5	439	1	36	1178	42408	
194	Roshankumar Kunbar	Mudhikuwa-5	814	1	36	1178	42408	
195	Balbahadur Kunbar	Mudhikuwa-5	815	1	24	1178	28272	
196	Tikaram Gaudel	Mudhikuwa-5	443	1	36	1178	42408	
197	Danakumari Gaudel	Mudhikuwa-5	895	1	28	1178	32984	
198	Madhab P. Gaudel	Devisthan-9	278	1	8	1178	9424	
199	Thaneshwar Gaudel	Devisthan-9	118	1	36	1178	42408	
200	Tikakumari Gaudel	Devisthan-9	119	1	68	1178	80104	
201	Shanti Sharma	Devisthan-9	151	1	60	1178	70680	
202	Jhalak P. Bhusal	Devisthan-9	298,299	2	20	1178	23560	
203	Padammani Bhusal	Devisthan-9	300	1	12	1178	14136	
204	Parbati Devi Bhusal	Devisthan-9	310,313	2	24	1178	28272	
205	Gayandevi Shrestha	Devisthan-9	314	1	24	1178	28272	
206	Surya B. Rana	Devisthan-9	284	1	8	1178	9424	
207	Krishna P. Sharma	Devisthan-9	264	1	28	1178	32984	
208	Durga P. Gaudel	Devisthan-9	339	1	12	1178	14136	
209	Nal P. Gaudel	Devisthan-9	348	1	68	1178	80104	
210	Anand P Tiwari	Devisthan-8	732	1	12	1178	14136	
211	Indrakanta Shrama	Devisthan-8	737	1	12	1178	14136	
212	Bishnukumari KC	Devisthan-8	740	1	40	1178	47120	

S.N	Name	VDC	Kitta No.	Number of Pots	Affected Area sqm	Rate/sqm	Total Value (NRs.)	Remarks
213	Narayandatta Bhusal	Devisthan-8	837	1	56	1178	65968	
214	Rebati Bhusal	Devisthan-8	838, 834	2	72	1178	84816	
215	Arjun Sharma Ghimire	Devisthan-8	952	1	80	1178	94240	
216	Jagat P. Shrestha	Devisthan-8	646	1	92	1178	108376	
217	Phatiwakumari Newar	Devisthan-8	864, 865	2	88	1178	103664	
218	Parbati Shrestha	Devisthan-8	844	1	244	1178	287432	
219	Dilliram Adhikari	Devisthan-8	688	1	124	1178	146072	
220	Yam P. Bhusal	Devisthan-8	798	1	24	1178	28272	
221	Tikadevi Tiwari	Devisthan-8	899	1	24	1178	28272	
222	Shonukumari Kunbar	Devisthan-8	822, 735	2	36	1178	42408	
223	Hemakumari Paudel	Devisthan-8	701	1	20	1178	23560	
224	Anand P Tiwari	Devisthan-8	823	1	12	1178	14136	
225	Narayandatta Bhusal	Devisthan-8	957	1	16	1178	18848	
226	Laxminarayan Shrestha	Devisthan-8	179	1	84	1178	98952	
227	Janak P. Shrestha	Devisthan-8	184	1	36	1178	42408	
228	Parbatikumari Shrestha	Devisthan-8	845, 853	2	108	1178	127224	
229	Parbati Shrestha	Devisthan-8	847	1	32	1178	37696	
230	Mahendra Shrestha	Devisthan-8	848, 852	2	40	1178	47120	
231	Bholanath Bhusal	Devisthan-8	201	1	40	1178	47120	
232	Laxman Shrestha	Devisthan-7	28	1	40	1178	47120	
233	Ram P. Shrestha	Devisthan-7	602	1	20	1178	23560	
234	Binodkumar Shrestha	Devisthan-7	33	1	8	1178	9424	
235	Maiyadevi Shrestha	Devisthan-7	440	1	68	1178	80104	
236	Yam P. Sharma	Devisthan-7	52	1	36	1178	42408	
237	Bamprasad Shrestha	Devisthan-7	58	1	68	1178	80104	
238	Rajkumar Pradhan	Devisthan-7	71	1	16	1178	18848	
239	Narain B. Pradhan	Devisthan-7	73	1	8	1178	9424	
240	Laxman Shrestha	Devisthan-7	74	1	28	1178	32984	
241	Kubirman Shrestha	Devisthan-7	308	1	68	1178	80104	
242	Ganesh Shrestha	Devisthan-7	72	1	16	1178	18848	

S.N	Name	VDC	Kitta No.	Number of Pots	Affected Area sqm	Rate/ sqm	Total Value (NRs.)	Remarks
243	Tek P. Shrestha	Devisthan-7	508	1	44	1178	51832	
244	Tejman Shrestha	Devisthan-7	306	1	40	1178	47120	
245	Mankumari Shrestha	Devisthan-7	619	1	32	1178	37696	
246	Hem B. Shrestha	Devisthan-7	297	1	68	1178	80104	
247	Ratnakhar Pangali	Devisthan-7	280	1	96	1178	113088	
248	Yam P. Bhusal	Devisthan-7	495	1	44	1178	51832	
249	Buddhi P. Bhusal	Devisthan-7	496	1	40	1178	47120	
250	Hiradevi Bhusal	Devisthan-7	275,277	2	52	1178	61256	
251	Suresh Kumar Shrestha	Devisthan-7	551	1	12	1178	14136	
252	Tara P. Sherstha	Devisthan-7	553	1	8	1178	9424	

## Appendix 7: List of Participants of Public Consultation Meeting along the Alignment

Detail List of Community Consultation Meeting

Location:- V.D.C. Office, Chuwa.

Date:- 2066\12\19

### Meeting Number:-1

SN	Name of Participants	M.	F.	Total	Dalit	Janjati	Madhesi	Brahimin	Chhetri
1	Hom Bahadur Bhandari	1		1				√	
2	Hari Narayan Giri	1		1					√
3	Raj Kumar Kshetri	1		1					√
4	Khim Lal Pokhrel	1		1				√	
5	Trilochan Pokhrel	1		1				√	
6	Gokul Pariyar	1		1	√				
7	Arjun Kshetri	1		1	√				√
8	Sita Pariyar		1	1					
9	Maina K.C.		1	1					√
10	Bindu Kshetri		1	1					√
11	Muna Sharma	1		1				√	
12	Hari Bahadur Subedi	1		1					√
13	Ganesh Bahadur Kshetri	1		1					√
14	Saraswati Sapkota		1	1				√	
	<b>Total</b>	<b>10</b>	<b>4</b>	<b>14</b>	<b>2</b>	<b>0</b>	<b>0</b>	<b>5</b>	<b>7</b>

Location:- V.D.C. Office, Pakuwa.

Date:- 2066\11\22

### Meeting Number:-2

SN	Name of Participants	M.	F.	Total	Dalit	Janjati	Madhesi	Brahimin	Chhetri
1	Dinesh Kumar K.C.	1		1					√
2	Bhim Bahadur Nepali	1		1	√				
3	Khum Prasad Subedi	1		1					√
4	Jagat Bam Malla	1		1					√
5	Chandra Bahadur Nepali	1		1	√				
6	Dhan Bahadur Adhikari	1		1					√
7	Balkrishna Sharma	1		1				√	
8	Ganesh Prasad Sharma	1		1				√	
9	Prem Bahadur B.K.	1		1	√				
10	Bishnu Kumari Poudel		1	1				√	
11	Dan Bahadur Rana	1		1					√
12	Helan Malla	1		1					√
	<b>Total</b>	<b>11</b>	<b>1</b>	<b>12</b>	<b>3</b>	<b>0</b>	<b>0</b>	<b>3</b>	<b>6</b>

Location:- V.D.c. Office, Peepaltari.

Date:- 2066/12/26

**Meeting Number:-3**

SN	Name of Participants	M.	F.	Total	Dalit	Janjati	Madesii	Brahimin	Chhetri
1	Mukunda Lamichhane	1		1				√	
2	Tej Prasad Subedi	1		1					√
3	Purushottam Subedi	1		1					√
4	Hari Bahadur Nepali	1		1	√				
5	Bishnu Hari Tiwari	1		1				√	
6	Ram Chandra Subedi	1		1					√
7	Arun Poudel	1		1				√	
8	Bindu Thakali		1	1					√
9	Tej Kumari Poudel		1	1				√	
10	Sabitri Poudel		1	1				√	
11	Sita Regmi		1	1					√
12	Bhagarathi Regmi	1		1				√	
13	Dinesh Raj Pathak	1		1					√
14	Saraswati Sapkota		1	1				√	
15	Krishna Prasad Poudel	1		1				√	
	<b>Total</b>	<b>10</b>	<b>5</b>	<b>15</b>	<b>1</b>	<b>0</b>	<b>0</b>	<b>8</b>	<b>6</b>

Location:- V.D.C. Office, Katuwachaupari.

Date:- 2066\12\25

**Meeting Number:-4**

SN	Name of Participants	M.	F.	Total	Dalit	Janjati	Madhesi	Brahimin	Chhetri
1	Shiva Prasad Adhikari	1		1				√	
2	Ram Prasad Adhikari	1		1				√	
3	Rajendra Adhikari	1		1				√	
4	Basudev Lamichhane	1		1				√	
5	Ghanashyam Sharma	1		1				√	
6	Keshav Das Bairagi	1		1				√	
7	Prem Narayan Sharma	1		1				√	
8	Meena Rimal		1	1				√	
9	Tulki B.K.		1	1	√				
10	Danda Pani Sharma	1		1				√	
11	Bishnu Nidhi poudel	1		1				√	
	<b>Total</b>	<b>9</b>	<b>2</b>	<b>11</b>	<b>1</b>	<b>0</b>	<b>0</b>	<b>10</b>	<b>0</b>

Location:- V.D.C. Office, Mudikuwa.

Date:- 2066\12\17

**Meeting Number:-5**

SN	Name of Participants	M.	F.	Total	Dalit	Janjati	Madhesi	Brahimin	Chhetri
1	Bal Mukunda Ghimire	1		1				√	
2	Rupak Bhatta	1		1				√	
3	Krishna Sharma Gaudel	1		1				√	
4	Teeka Ram Gaudel	1		1				√	
5	Devendra Sharma	1		1				√	
6	Dilli Ram Gaudel	1		1				√	
7	Kashi Nath Gaudel	1		1				√	
8	Maya Gaudel		1	1				√	
9	Rupa Nepali		1	1	√				
10	Sita Nepali		1	1	√				
11	Dhaneshwar Bhusal	1		1				√	
12	Nara Nath Sapkota	1		1				√	
13	Nanda Lal Sapkota	1		1				√	
	<b>Total</b>	<b>10</b>	<b>3</b>	<b>13</b>	<b>2</b>	<b>0</b>	<b>0</b>	<b>11</b>	<b>0</b>

Location:- V.D.C. Office, Devasthan.

Date:- 2066\12\18

**Meeting Number:-6**

SN	Name of Participants	M.	F.	Total	Dalit	Janjati	Madhesi	Brahimin	Chhetri
1	Dinu Ram Tiwari	1		1				√	
2	Bhuwan Prasad Sharma	1		1				√	
3	Suraj Kumar Sharma	1		1				√	
4	Narayan Pradhan	1		1		✓			
5	Nirmal Kumar Shrestha	1		1		✓			
6	Gaurab Bhusal	1		1				√	
7	Judda Bahadur Kunwar	1		1					√
8	Jagadish Kunwar	1		1					√
9	Chandra Kala Sunar		1	1	√				
10	Parbti Shrestha		1	1		✓			
11	Narayan Majhi	1		1		✓			
12	Ganga Ram Sharma	1		1				√	
13	Bhola Nath Bhusal	1		1				√	
	<b>Total</b>	<b>11</b>	<b>2</b>	<b>13</b>	<b>1</b>	<b>4</b>		<b>6</b>	<b>2</b>

## Appendix- 10

### पुनर्वास योजना: दोबिला -फलेबास सडक उप आयोजना, पर्वत कार्यकारी सारांश

#### पृष्ठभूमि :

नेपाल सरकारले लामो द्धन्दले गर्दा क्षति भएका ग्रामीण पूर्वाधारहरूको पुनःनिर्माण र पुनःस्थापनाको कार्य एशियाली विकास बैंक, स्वीस सरकार (SDC), ब्रिटिस सरकारको अन्तराष्ट्रिय विकास विभाग (DFID) तथा ओपेक फण्ड (OFID)को आर्थिक सहयोगमा **ग्रामीण पूर्वाधार पुनर्निर्माण र पुस्थापना आयोजना** नेपालको बीसवटा जिल्लाहरूमा संचालन गरिरहेको छ । पर्वत जिल्लामा अवस्थित प्रस्तावित **दोबिला-फलेबास** ग्रामीण सडकको पुनःस्थापना सोही कार्यक्रम अन्तर्गत संचालन गर्न लागिएको एक उप-आयोजना हो ।

यस पुनर्वास योजनाले ग्रामीण पुनर्निर्माण तथा पुनःस्थापना आयोजना (RRRSDP) अन्तर्गत संचालित **दोबिला-फलेबास** ग्रामीण सडक उप आयोजनाको अस्वैच्छिक पुनर्वास योजनाको नीति तथा प्रकृत्यालाई प्रस्तुत गरेको छ । यो पुनर्वास योजना तयार गर्दा जग्गा प्राप्ती ऐन २०३४ लाई आधार मानी एसियाली विकास बैंकको अस्वैच्छिक पुनर्वास नीति १९९५ र ग्रामीण पुनर्निर्माण तथा पुनःस्थापना आयोजना (RRRSDP) को पुनर्वास प्रारूप २०६५ अनुरूप तयार पारिएको हो । यसका अतिरिक्त नेपालको अन्तरिम संविधान २०६३, भूमिसुधार ऐन २०२९, जग्गा मालपोत ऐन २०३४, सार्वजनिक सडक ऐन २०३९, गुठी संस्थान ऐन २०३३ तथा अन्य पुनर्वास सम्बन्धि राष्ट्रिय कानून, नीति र नियमावलीहरूलाई पनि ध्यानमा राखिएको थियो ।

#### प्रस्तावक :

प्रस्तावित सडक उप-आयोजना को पुनर्वास योजनाको तयार तथा प्रस्तावक जिल्ला विकास समिति र जिल्ला प्राविधिक कार्यालय/जिल्ला आयोजना कार्यालय, पर्वत रहेका छन् ।

#### पुनर्वास योजना तयारीको उद्देश्य :

पुनर्वास योजनाको मुख्य उद्देश्य प्रस्तावित उप-आयोजना निर्माण गर्दा गरिने स्वैच्छिक तथा अस्वैच्छिक पुनर्वासको कारण बाट प्रभावित व्यक्ति तथा परिवार माथि पर्न जाने भौतिक, सामाजिक, आर्थिक तथा सांस्कृतिक पक्षमा पर्न सक्ने नकारात्मक प्रभावको न्यूनिकरण गर्न के कस्ता सामाजिक सुरक्षा कवजहरूको आवश्यकता पर्दछ, सो को योजना बनाई कार्यान्वयन गराउनु, तथा प्रस्तावित सडक आयोजनाको लागि छोटो पुनर्वास योजनाको तयार गरे पुग्छ भन्ने कुराको यकिन गर्नु हो ।

#### प्रस्तावको सान्दर्भिकता :

प्रस्तावित सडकले पर्वत जिल्लाका चुवा पकुवा, पीपलटारी, कटुवाचौपारी, मुडिकुवा र देवीस्थान गा.वि.स. का वासिन्दाहरूलाई र सगै जोडिएका गा.वि.स.हरूलाई सदरमुकाम संगको पहुँच वढाउनेछ भने स्थानीय स्तरमा उत्पादन हुने तरकारी, दुध, तथा यहाँ भएका वाँसका साथै फलफूलहरू आँप, कटहर, लिची, केरा वजारसंग जोडी आय आर्जनमा अभिवृद्धि गर्नेछ । यसका अलावा पुनर्वासको दृष्टिले नकारात्मक असरहरू नपर्ने र प्रभावित व्यक्तिहरूको जीविकोपार्जनमा समेत नकारात्मक असर नपर्ने हुनाले प्रस्तावित सडक आयोजनाको सान्दर्भिकता देखिन्छ ।

#### अध्ययन प्रकृया :

फेब्रुवरी, २०१० मा प्रभावित परिवार तथा व्यक्तिको आधारभुत सामाजिक आर्थिक सर्वेक्षण, नापी सर्वेक्षण बाट लिइएको तथ्याङ्क तथा अन्य उपलब्ध तथ्याङ्कहरूको साथै जिल्ला कार्यान्वयन सहयोगी टोली तथा प्राविधिक टोलीबाट पुनर्वास कार्यको सर्भेक्षणको शिलाशिलामा संकलन गरेका तथ्याङ्कहरू केलाएर पुनर्वास योजना तयार पारिएको छ ।



### **प्रस्तावित उप-आयोजनाको पुनर्वास योजनाको सारांश विवरण :**

१. यस सडक आयोजनाको जम्मा लम्वाई १५.९५५ कि.मी रहेको छ । यस आयोजना पर्वत जिल्लाको चुवा गा.वि.स. बाट सुरु भई देवीस्थान गा.वि.स. को टुटुङ्गा ठिकमा पुगेर अन्त्य हुन्छ । यो सडक आयोजना अन्तर्गत बाह्रै महिना चल्ने ५ मिटर चौडाई भएको सडक निर्माण गरिने छ भने यस सडकको अधिकार क्षेत्र (ROW) १० मिटर कायम गरिएको छ । ग्रामीण सडकको मापदण्ड अनुरूप यो आयोजनालाई 'क' वर्गमा वर्गीकरण गरिएको छ । यो सडक आयोजना निर्माणको लागि ६.०३ हेक्टर व्यक्तिगत जमिन थप आवश्यक पर्ने देखिन्छ ।

२. यस आयोजना क्षेत्रभित्र पर्ने प्रभावित घरधुरीहरूको सामाजिक-आर्थिक सर्भेक्षण तथा प्रभावित सम्पत्तिको क्षति विश्लेषण गरी उनीहरूको सामाजिक आर्थिक अवस्था र क्षतिका बारेमा तथ्याङ्क संकलन गरिएको थियो । कित्ता नापी सर्भेक्षणले देखाए अनुसार यस आयोजनाले जम्मा ६६८ घरधुरीका ५६४ व्यक्तिगत प्लटहरू प्रभावित भएको देखिन्छ, जसमा ४१६ घरधुरीको मात्र सामाजिक तथा आर्थिक सर्भेक्षण गर्न सम्भव भएको थियो । क्षतिको विश्लेषण गर्दा १५ ओटा व्यक्तिगत घरहरू र दुईओटा सरकारी भवनहरू क्षतिहुने देखिन्छ । (यसैसाथ संलग्न गरिएको प्रभावित जग्गा तथा घरहरूको विवरण हेर्नुहोस्) ।

३. सर्भेक्षण गरिएका ४१६ घरधुरी मध्ये ब्राम्हण/क्षेत्री ३२८ घरधुरी, जनजाति ७८ घरधुरी र दलित ७ र अन्य जाति (सन्ध्यासी) ३ घरधुरी रहेका छन् जसमा महिला १२७३ र पुरुष १४४१ गरी जम्मा २७१४ जना व्यक्ति प्रभावित हुने देखिन्छ । आयोजना प्रभावित घरधुरीहरूको आयका विभिन्न स्रोतहरूको विश्लेषण गर्दा कृषि उत्पादनबाट भन्दा गैरकृषिका स्रोतबाट बढी आम्दानी हुने गरेको पाइएको थियो । यो सडक निर्माणका लागि जग्गा दान गरे बापत प्रभावित घरधुरीको कृषिजन्य उत्पादनमा केही कमी हुने अनुमान गरिएपनि उनीहरूको आर्थिक अवस्थामा खासै कमी हुने देखिदैन । गैरकृषिका स्रोतमा पनि कुनै नोक्सानी बेहोर्नु पर्ने छैन । सम्पूर्ण घरधुरीले जग्गा गुमाए पनि बाटो बनेपछिका विभिन्न फाइदा जस्तै सडक बनेपछि जग्गाको मूल्य बढ्ने तथा आयोजना अन्तर्गतका क्षतिलाई आय आर्जन तालिम तथा अन्य सहयोगबाट पूर्ति हुने अपेक्षा राखिएको छ ।

४. यस सडक आयोजनाबाट प्रभावित सबै घरधुरीबाट २० प्रतिशत भन्दा कम मात्र जग्गा प्रभावित भएको र सबै ४१६ परिवार गरीबीको रेखाभन्दा माथि रहेका पाइएको थियो । सो अनुरूप यस आयोजनाले सबै ४१६ घरधुरी बाट आयोजना निर्माणको लागि स्वैच्छिक जग्गादान स्वीकार गरेपनि केही जग्गाधनीहरू रोजगारीको शिलशिलामा मुलुक बाहिर गएको देखिन्छ भने केही जग्गाधनीहरूको मृत्यु भएको देखिन्छ । यसका साथै केही जग्गा धनीहरू जिल्ला बाहिर बसाइँ सरी गएको देखिन्छ ।

५. जग्गा अधिग्रहण सम्बन्धी उजुरी, गुनासो वा विवाद सुन्न तथा सो को उचित समाधान गर्न जिल्ला तहमा गुनासो निदान समिति (GRC) तथा गाउँ तहमा छ उपसमितिहरू गठन गरिएको छ । यस उपसमितिलाई ३ जना गाउँस्तरीय पूर्वाधार निर्माण समन्वय समिति (VICCC) बाट र २ जना प्रभावित घरधुरी बाट गरी ५ जना भएको गुनासो निदान समिति बनाइएको छ ।

६. प्रमुख जिल्ला अधिकारीको अध्यक्षतामा मुआब्जा निर्धारण समितिको गठन गरिएको छ । यस समितिले आयोजना प्रभावितहरूलाई क्षतिपूर्ति वापत दिइने रकमलाई पनि अनुमोदन गरेको छ । क्षतिपूर्ति, लगत कट्टा, सीप विकास तालीम तथा अन्य विभिन्न शीर्षक गरी जम्मा रु ८४६१५५१ को पुनर्वास बजेटको प्रस्ताव गरिएको छ । आयोजनाले प्रभावित परिवारका कम्तिमा पनि १ व्यक्तिलाई ९० दिन बराबरको अदक्ष कामदारको रूपमा रोजगारको अवसर प्रदान गर्नेछ । यसको साथै आयोजनाले संचालन गर्ने जीवनोपयोगी सीप तालीमद्वारा प्रभावित परिवारको आय तथा क्षमतामा सुधार गरिने छ ।

७. यो आयोजनाको केन्द्रीय तहमा आयोजना समन्वय एकाई (PCU) रहेकोछ, जसलाई केन्द्रीय कार्यान्वयन सहयोग परामर्शदाता (CISC) ले कार्यक्रमको कार्यान्वयनमा सहयोग पुर्याइरहेको छ भने जिल्लामा जिल्ला आयोजना कार्यालय (DPO) लाई जिल्ला कार्यान्वयन सहयोग टोली (DIST) ले प्राविधिक सहयोग गर्दछ । सडक आयोजनालाई गाउँ तहमा गाउँ स्तरीय पूर्वाधार निर्माण समन्वय समितिले योजना कार्यान्वयन गर्नमा सहयोग पुर्याउँदछ ।


८. यो सडक आयोजना कार्यान्वयन र आन्तरिक अनुगमन गर्ने काम जिल्ला आयोजना कार्यालय (DPO) को हुनेछ । पुनर्वास योजनाको कार्यान्वयन सम्पन्न भएको रुजु गर्ने काम केन्द्रीय कार्यान्वयन सहयोग परामर्शदाता (CISC) का पुनर्वास विज्ञबाट

सम्पन्न भई सो को प्रतिवेदन सहित आयोजना निर्माणकार्य शुरु गर्न आयोजना समन्वय एकाई (PCU) वाट एशियाली विकास बैंकमा प्रस्तावना पठाए पछि मात्र निर्माण कार्य सुरु हुनेछ ।


**निष्कर्ष :**

पुनर्वास योजना अन्तर्गत उल्लेख गरिएको उपायहरुको कार्यान्वयन गरिएमा यस आयोजनाको कार्यान्वयनले आयोजना क्षेत्रका प्रभावित परिवारलाई सामाजिक - आर्थिक तथा जीविकोपार्जनमा उल्लेखनीय सकारात्मक प्रभाव पार्ने देखिन्छ ।


**Sub-Project:- Dovilla Phalebas Road Sub-Project**  
**Household Losing Structure**

House hold No. 01	Structure No.02	Chainage From 15+000 To 15+050 Distance from Centre Line of the Road 4.05m... Address of Structure :- Devisthan- 3 Parbat.				
		Story	Total Area (sq.ft)	Area of Structure to be acquired ( Sq.ft)	Rate per Sqft.	Total
			1333			
		First	668	133.3	350	46155
		Second	664.5	133.3	350	46155
		Third				
		Veranda				
		Basking				
		Shed				
		Wall				
		Other				
		Total				93310
Name of owner Bishnu Prasad Shrestha Address: Devisthan 3 satkuriya Parbat Citizenship Number: 14359/Parbat Name of father : Chandra Bdr shrestha Map/Sheet No:093-1132 Plot No:99 private Land Owner's certificate No: No		Type of structure Kacchi Material used in wall :- Mud, stone. Material used in roof : Jasta Material used in story : wood mud Present use : Residential Home Construction year : 2036				


**Sub-Project:- Dovilla – Phalebas Road Sub-Project**  
Household Losing Structure

House hold No. 02	Structure No.12	Chainage : From 15+000 To 15+050 Distance from Centre Line of the Road :4.05m..... Address of Structure :- Devisthan-3 Parbat.				
		Story	Total Area (sq.ft)	Area of stucture to be acquired ( Sq.ft)	Rate per Sqft.	Total
			1333			
		First	668	133.3	350	46310
		Second	664.5	133.3	350	46310
		Third				
		Veranda				
		Basking				
		Shed				
		Wall				
		Other				
		Total				
						93310
Name of owner : Sita Shrestha Address: Devisthan-3 satkuriya Parbat Citizenship Number: Not found Name of father / Husband Not found Map/Sheet No :093-1132 Plot No: Land Owner's certificate No: No		Type of structure :- Kachchi Material used in wall Mud , Stone Material used in roof : Jasta Material used in story : Bamboo, Mud Present use : Residential Home Construction year :2040				

**Sub-Project:- Dovilla - Phalebas Road Sub-Project**  
**Household Losing Structure**


House hold No. 03	Structure No.07	Chainage: From 14+900 To 14+950 Distance from Centre Line of the Road 2.3 m. Address of Structure :- Devisthan-4 Parbat.			
	Story	Total Area (sq.ft)	Area of Structure to be acquired ( Sq.ft)	Rate per Sqft.	Total
		436.55			
	First	436.55	436.55	325	141878.8
	Second	436.55	436.55	325	141878.8
	Third				
	Veranda				
	Basking				
	Shed				
	Wall				
	Other				
		Total			283775.50
Name of owner: Kul Bahadur Shrestha Address: Devisthan – 4 satkuriya Parbat Citizenship Number : 1415/ Parbat Name of father :Ramu Shrestha Map/Sheet No: 093-1132 Plot No: 306 Land Owner's certificate No:		Type of structure :- Kacchi Material used in wall :- Mud, Stone Material used in roof : Jasta Material used in story : Wood, Mud Present use : Residential Home Construction year : 2032			

**Sub-Project:- Dovilla – Phalebas Road Sub-Project**  
Household Losing Structure


House hold No. 03	Structure No.03	Chainage From 13+250 To 13+300 Distance from Centre Line of the Road 2.8m. Address of Structure :- Devisthan-6 Hatiya Parbat				
		Story	Total Area (sq.ft)	Area of Structure to be acquired ( Sq.ft)	Rate per Sqft	Total
			234.37			
		First		234.37	350	82029.5
		Second		234.37	350	82029.5
		Third				
		Veranda				
		Basking				
		Shed				
		Wall				
		Other				
		Total				164059.00
Name of owner : Basanta Kumar Shrestha Address: Devisthan-6 Hatiya Parbat Citizenship Number : 3004/ Parbat. Name of father : Hari Prasad Shrestha Map/Sheet No: 093-1053 Plot No: 700 Land Owner's certificate No:		Type of structure :- Pakki Material used in wall :- cement, Brick Material used in roof : Jasta Material used in story : Wood Mud Present use : Residential Home Construction year : 2040				



**Sub-Project:- Dovilla- Phalebas Road Sub-Project**  
Household Losing Structure


House hold No. 01	Structure No.13	Chainage : From 13+400 To 13+050 Distance from Centre Line of the Road 2.8m..... Address of Structure :- Devisthan-7 chankhel				
		Story	Total Area (sq.ft)	Area of Structure to be acquired ( Sq.ft)	Rate per Sqft.	Total
			388.62			
		First	198	97.22		34072
		Second	190.31	97.22		34072
		Third				
		Veranda				
		Basking				
		Shed				
		Wall				
		Other				
		Total				68054
Name of owner : Khil Prasad Bhusal Address: devisthan-7 Chankhola Citizenship Number: Not found Name of father / Husband : Not found Map/Sheet No:093-1053 Plot No:130 Private Land Owner's certificate No:		Type of structure :-/Pakki Material used in wall :- Stone, mud Brick Material used in roof : Jasta Material used in story : Bamboo, Mud Present use : Residential Cum Business Construction year 2041				

**Sub-Project:- Dovilla- Phalebas Road sub-Project**  
**Household Losing Structure**


House hold No. 08	Structure No.14	Chainage From 14+750 To 14+800 Distance from Centre Line of the Road 1.80m Address of Structure :- Devisthan-4 Ganesh Parbat				
		Story	Total Area (sq.ft)	Area of Structure to be acquired ( Sq.ft)	Rate per Sqft.	Total
			489.12			
		First	246	95.56	350	33466
		Second	242	95.56	350	33466
		Third				
		Veranda				
		Basking				
		Shed				
		Wall				
		Other				
		Total				66892
Name of owner : Bhuwani Prasad Shrestha Address: Devisthan- 4 phalebas Parbat Citizenship Number: 15220/ Parbat Name of father : Devi Prasad Shrestha Map/Sheet No:093-1092 Plot No: 179/ Private Land Owner's certificate No:		Type of structure :- Kacchi Material used in wall :- ,Stone& Cement Material used in roof : Jasta Material used in story : Wood Present use : Residential Home Construction year : 2042				




**Sub-Project:- Dovilla –Phalebas Road Sub-Project**  
**Household Losing Structure**

House hold No. 10	Structure No.04	Chainage From 12+500 To 12+550 Distance from Centre Line of the Road 1 m. Address of Structure :- Hatiya Parbat			
	Story	Total Area (sq.ft)	Area of structure to be acquired ( Sq.ft)	Rate per Sqft.	Total
		413.78			
	First	208.89	80.77	350	28269.50
	Second	204	80.77	350	28269.50
	Third				
	Veranda				
	Basking				
	Shed				
	Wall				
	Other				
	Total				56539
Name of owner :Ganesh Prasad Shrestha Address: Devasthan-7 Parbat Citizenship Number: 2868 / Parbat Name of father : Buddhi Ram Shrestha Map/Sheet No: 093-1053 Plot No:72 Private Land Land Owner's certificate No:		Type of structure :- Kacchi Material used in wall :- Stone, Mud Material used in roof : Jasta Material used in story : Wood, Mud Present use : Residential home Construction year : 2047			


**Sub-Project:- Dovilla- Phalebas Road Sub-Project**  
**Household Losing Structure**

House hold No. 08	Structure No.05	Chainage From 12+400 To 12+450 Distance from Centre Line of the Road .1.50 m.. Address of Structure :- Rahale -8 Parbat			
	Story	Total Area (sq.ft)	Area of structure to be acquired ( Sq.ft)	Rate per Sqft.	Total
		688			
	First		688	325	223600
	Second				
	Third				
	Veranda				
	Basking				
	Shed				
	Wall				
	Other				
	Total				223600
Name of owner :Janak Prasad Shrestha Address: : Devasthan Parbat Citizenship Number: Name of father / Husband : Map/Sheet No: 093-1014 Plot No:185 Public / Government Land Owner's certificate No:163		Type of structure :- Kacchi Material used in wall :- Brick, Mud Material used in roof : Jasta Material used in story : Wood,Mud Present use : Residential Home Construction year : 2061			

**Sub-Project:- Dovilla- Phalebas Road Sub-Project**  
**Household Losing Structure**


House hold No. 01	Structure No.08	Chainage From : 12+500 To:12+550 Distance from Centre Line of the Road .2m..... Address of Structure :- Devisthan, Hatiya Parbat				
		Story	Total Area (sq.ft)	Area of stucture to be acquired ( Sq.ft)	Rate per Sqft.	Total
			882.62			
		First	882.62	882.62	325	286851.50
		Second	882.62	882.62	325	286851.50
		Third				
		Veranda				
		Basking				
		Shed				
		Wall				
		Other				
		Total				
						573703. 00
Name of owner : Nanda Prasad Shrestha Address: Devisthan-7 Parbat Citizenship Number: 3083/ Parbat Name of father : Ratnakar Shrestha Map/Sheet No: 093-1053 Plot No: 32 Private Land Owner's certificate No:2/100		Type of structure :- Kacchi Material used in wall :- Stone, Mud Material used in roof : Jasta Material used in story : wood, Mud, Bamboo Present use : Residential Home Construction year 2041				

**Sub-Project:- Dovilla- Phalebas Road Sub-Project**  
Household Losing Structure


House hold No. 10	Structure No.06	Chainage From : 12+900To12+950 Distance from Centre Line of the Road ...2m.. Address of Structure :- Chandantar Parbat				
		Story	Total Area (sq.ft)	Area of Structure to be acquired ( Sq.ft)	Rate per Sqft.	Total
			580.5			
		First	580.5	580.5	325	188662.5 0
		Second	580.5	580.5	325	188662.5 0
		Third				
		Veranda				
		Basking				
		Shed				
		Wall				
		Other				
		Total				
						377325
Name of owner :Hora Prasad Bhusal Address: : Devasthan Parbat Citizenship Number: 6906/ Parbat Name of father : Hom Nath Bhusal Map/Sheet No: 093-1053 Plot No: 772 Private Land Land Owner's certificate No:		Type of structure :- Kachchi Material used in wall :- Brick, Mud Material used in roof : Jasta Material used in story : Wood Mud Present use : Residential Home Construction year : 2048				




**Sub-Project:- Dovilla- Phalebas Road Sub-Project**  
Household Losing Structure

House hold No. 14	Structure No.15	Chainage From 14+900 To15+000 Distance from Centre Line of the Road .....1.6..... Address of Structure :- Devisthan				
		Story	Total Area (sq.m)	Area of Structure to be acquired ( Sq.m)	Rate per Sqm.	Total
			483.78			
		First	483.78	483.78		157228 .50
		Second				
		Third				
		Veranda				
		Basking				
		Shed				
		Wall				
		Other				
		Total				157228 .50
Name of owner : V.D.C Building Address: Devisthan- Parbat Citizenship Number: Name of father : Map/Sheet No: 093-1014 Land Owner's certificate No:		Type of structure :- Kacchi Material used in wall :- Brick, Mud Material used in roof : Jasta Material used in story : Present use : Governmental Office Construction year				


**Sub-Project:- Dovilla- Phalebas Road Sub-Project**  
Household Losing Structure

House hold No. 15	Structure No.10	Chainage From : 13+150 To 13+200 Distance from Centre Line of the Road ..1.5m..... Address of Structure :- Chan Khola Parbat				
		Story	Total Area (sq.ft)	Area of stucture to be acquired ( Sq.ft)	Rate per Sqft.	Total
			489.12			
		First	246	122.28	350	42798
		Second	242	122.28	350	42798
		Third				
		Veranda				
		Basking				
		Shed				
		Wall				
		Other				
		Total				85596
Name of owner : Ram Prasad Bhusal Address: Devisthan-7 Parbat Citizenship Number: 833/ Parbat Name of father : Laxmi Prasad Bhusal Map/Sheet No: 093-1053 Plot No: 119 Private Land Owner's certificate No:602		Type of structure :- Kacchi Material used in wall :- Stone, Mud Brick Material used in roof : Jasta Material used in story : wood, Mud, Bamboo Present use : Residential Home Construction year 2050				

**Sub-Project:- Dovilla- Phalebas Road Sub-Project**  
**Household Losing Structure**


House hold No. 16	Structure No.11	Chainage From 13+400 To13+450 Distance from Centre Line of the Road 2.8 Address of Structure :- Hatiya			
	Story	Total Area (sq.ft)	Area of Structure to be acquired ( Sq.ft)	Rate per Sqft.	Total
		600.92			
	First	302	120.63	325	39204.75
	Second	298.46	120.63	325	39204.75
	Third				
	Veranda				
	Basking				
	Shed				
	Wall				
	Other				
	Total				
					78409.50
Name of owner : MotiPrasad Bhusal Address: Devisthan-7 Parbat Citizenship Number: Name of father : Map/Sheet No: 093-1053 Plot No: 130 Land Owner's certificate No:		Type of structure :- Kacchi Material used in wall :- Stone, Mud Material used in roof : Jasta Material used in story : wood, Mud, Bamboo Present use : Residential Home Construction year 2041			

**Sub-Project:- Dovilla- Phalebas Road Sub-Project**  
Household Losing Structure


House hold No. 17	Structure No 01	Chainage From 10+500 To10+550 Distance from Centre Line of the Road 4.5m Address of Structure :- Danda 2 Parbat			
	Story	Total Area (sq.ft)	Area of Structure to be acquired ( Sq.ft)	Rate per Sqft.	Total
		606.3			
	First		606.3	325	197047.50
	Second		606.3	325	197047.50
	Third				
	Veranda				
	Basking				
	Shed				
	Wall				
	Total				
2.5 Deprecation tax per year					
		Grand Total			394095
Name of owner : Chuda Mani Tiwari Address: Mudikuwa-2 Parbat Citizenship Number: 2408/ Parbat Name of father : Tulsi Ram shrestha Map/Sheet No: 093-0994 Plot No: 771 Private Land Owner's certificate No:1/210		Type of structure :- Kacchi Material used in wall :- Stone, Mud Material used in roof : Jasta Material used in story : wood, Mud, Bamboo Present use : Residential Home Construction year 2047			




**Sub-Project:- Dovilla- Phalebas Road Sub-Project**  
**Household Losing Structure**

House hold No. 01	Structure No.17	Chainage From :13+150 To13+200 Distance from Centre Line of the Road 1.50..m..... Address of Structure :- Hatiya Parbat				
		Story	Total Area (sq.ft)	Area of Structure to be acquired ( Sq.ft)	Rate per Sqft.	Total
			234.78			
		First	122	58.69	350	20541
		Second	120.89	58.69	350	20541
		Third				
		Veranda				
		Basking				
		Shed				
		Wall				
		Other				
				Total		
Name of owner : Indra Prasad Bhusal Address: Devisthan-7 Parbat Citizenship Number: Name of father : Map/Sheet No: 093-1053 Plot No: Private Land Owner's certificate No:		Type of structure :- Kacchi Material used in wall :- Stone, Mud Material used in roof : Jasta Material used in story : wood, Mud, Bamboo Present use : Residential Home Construction year 2041				

**Sub-Project:- Dovilla- Phalebas Road Sub-Project**  
Household Losing Structure

House hold No. 19	Structure No.09	Chainage From :12+500 To12+550 Distance from Centre Line of the Road ..2.5m..... Address of Structure :- Hatiya, Parbat			
	Story	Total Area (sq.ft)	Area of Structure to be acquired ( Sq.ft)	Rate per Sqft.	Total
		645			
	First	324	124.8	350	43680
	Second	320.5	124.8	350	43680
	Third				
	Veranda				
	Basking				
	Shed				
	Wall				
	Other				
		Total			87360
Name of owner : Narayan Prasad Pradhan Address: Devisthan-7 Parbat Citizenship Number: Name of father : Map/Sheet No: 093-1053 Plot No: Land Owner's certificate No:		Type of structure :- Kacchi Material used in wall :- Stone, Mud Material used in roof : Jasta Material used in story : wood, Mud, Bamboo Present use : Residential Home Construction year 2045			

**Sub-Project:- Dovilla- Phalebas Road Sub-Project**  
Household Losing Structure

House hold No. 20	Structure No.16	Chainage From 10+900 To10+950 Distance from Centre Line of the Road .1.20 Address of Structure :- Mudikuwa				
		Story	Total Area (sq.ft)	Area of Structure to be acquired ( Sq.ft)	Rat e per Sqft	Total
			483.78			
		First		483.78	325	157228.50
		Second				
		Third				
		Veranda				
		Basking				
		Shed				
		Wall				
		Other				
				Total		
						157228.50
Name of owner : V.D.C Building Address: Mudikuwa Parbat Citizenship Number: Name of father : Map/Sheet No: 093-1053 Plot No: Land Owner's certificate No:		Type of structure :- Kacchi Material used in wall :- Stone, Mud Material used in roof : Jasta Material used in story : wood, Mud Present use : Governmental Building Construction year				