

Social Monitoring Report

Project Number: 41155-013
Loan Number: L2808 NEP/ G0270 NEP/ G0271 NEP
Semestral Report (January-June 2022)
September 2022

Nepal: Electricity Transmission Expansion and Supply Improvement Project

Prepared by Nepal Electricity Authority for the Nepal and the Asian Development Bank.

CURRENCY EQUIVALENTS

(as of 31 July 2022)

Currency unit	–	Nepalese Rupees (NRs)
NRs1.00	=	\$0.0078
\$1.00	=	NRs126.82

ABBREVIATIONS

ADB	–	Asian Development Bank
CFUG	–	Community Forest User Group
CSR	–	Corporate Social Responsibility
CPP		Compensatory Plantation Plan
DFCC		District Forest Coordination Committee
ESMU		Environmental and Social Management Unit
ESSD		Environmental and Social Studies Department
ETESIP		Electricity Transmission Expansion and Supply Improvement Project
IEE		Initial Environmental Examination
LRO		Land Revenue Office
NEA		Nepal Electricity Authority
PAF		Project Affected Family
PCC		Plain Cement Concrete
RAP		Resettlement Action Plan
RCC		Reinforced Cement Concrete
RoW		Right of Way
SDFO		Sub-Division Forest Office
SPS		Safeguard Policy Statement
SSEMD		Social Safeguard and Environment Management Department

NOTES

- (i) The fiscal year (FY) of the Government of Nepal and its agencies ends on 16 July. FY before a calendar year denotes the year in which the fiscal year ends, e.g., FY2021 ends on 16 July 2022.
- (ii) In this report, "\$" refers to United States dollars.

This social monitoring report is a document of the borrower. The views expressed herein do not necessarily represent those of ADB's Board of Directors, Management, or staff, and may be preliminary in nature.

In preparing any country program or strategy, financing any project, or by making any designation of or reference to a particular territory or geographic area in this document, the Asian Development Bank does not intend to make any judgments as to the legal or other status of any territory or area.

TABLE OF CONTENTS

1.0 INTRODUCTION.....	1
1.1 Project Background.....	1
1.2 Objectives.....	3
1.3 Project Components of TKTLP and Physical Progress.....	3
1.4 Monitoring Requirements and Frequency of Submission.....	6
1.6 Reporting Period.....	6
2.0 INSTITUTIONAL ARRANGEMENT FOR MONITORING.....	7
3.0 QUALITATIVE AND QUANTITATIVE DATA.....	7
4. MONITORING PARAMETERS/INDICATORS AND METHODS.....	7
5.0 MONITORING RESULTS.....	7
5.1 Documentation and Approval.....	7
5.2 Compliance Status with Social Safeguard Covenants.....	7
5.3 Safeguard Compliance Monitoring Visit.....	8
5.4 Land Acquisition and Compensation.....	8
6.0 PUBLIC CONSULTATION AND INFORMATION DISCLOSURE.....	23
7.0 BENEFIT SHARING (BS) to the PAFs and Local.....	29
8.0 IMPACT AND SAFETY MEASURES FOR COVID-19.....	30
9.0 GAPS AND CORRECTIVE ACTION PLAN FOR MITIGATION.....	31
10.0 RECOMMENDATIONS.....	32
11.0 PROPOSED MAJOR ITEM OF FOCUS FOR NEXT MONTH.....	33

LIST OF TABLES

Table 1: Physical progress of project activities.....	4
Table 2: Project Components with Land Acquisition and Resettlement Impacts.....	6
Table 3: Status of Land Acquisition for Tower Foundation.....	10
Table 4: <i>Compensation Distribution Status for Land Acquisition for Tower Foundation</i>	12
Table 5: Status of Compensation payment for RoW.....	14
Table 6: <i>Compensation Distribution for Structure Loss</i>	15
Table 7: <i>Compensation details provided for Trees/crops</i>	15
Table 8: <i>List of training conducted</i>	17
Table 9: <i>Status of Project Affected IP Households</i>	18
Table 10: <i>GRC Formation Details</i>	19
Table 11: <i>Underlying Issues and Grievances</i>	21
Table 12: <i>Local Consultative Meeting Details</i>	23
Table 13: List of BS Activities and its Details.....	29
Table 14: <i>Gaps and Corrective Actions</i>	31
Table 15: <i>Proposed Major Item of Focus for Next Semi annual</i>	33

List of Figures

Figure 1: New Khimti—Barhabise TL section with administrative boundary	2
Figure 2: Barhabise—Lapsiphedi TL section with administrative boundary	2
Figure 3: Lapsiphedi—Changunarayan TL section with administrative boundary	3
Figure 4: Comparison of total no. of GRCs and GRCs formed till this reporting period.....	19

ATTACHMENTS

Annex-1: Compliance Monitoring status in terms of safeguard covenants.....	I
Annex-2: <i>Status with Loan and Grant Covenants</i>	III

Annex-3: A. New Khimti—Barhabise Section

1. CDC Meting Minute for ROW at Dolakha.....	V
2. CDC Meting Minute for notice republished	VI
3. CDC meeting minute for sub-committee formation for analyze the losses of structure and crops.....	VII
4. Meeting minute with non-titleholders at Bhedpu, Dolakha.....	VIII
5. Meeting Minutes with PAFs at Sittali, Ramechhap.....	IX
6. Recommendation letter of non-titleholder land owner of Melung RM ward-4.....	X
7. GRC formation meeting minute.....	X

Annex-4: B. Barhabise—Lapsiphedi TL Section

1. GRC minutes of Meeting from Chautara Sangachwokgadi-13.....	XI
2. GRC minutes of Meeting from Barhabise Municipality-9.....	XI
3. Irkhu Minutes of Meeting under the Benefits sharing from Project Office.....	XII
4. Minutes of Meeting at Barhabise-9 Ramche under the CSR works for Tower Foundation on Access Road.....	XII
5. Materials supplied at Sangachowkgadi Municipality ward no-13 Thulosirubari, from ESSD office under the CSR works.....	XIII
6. Minutes of Meeting on Administration office at Sindhupalchowk for Crops and Structures loss.....	XIV

Annex-5: C. Lapsiphedi—Changunarayan TL Section

1. Minutes of Meeting with Shankarapaur Municipality Mayor, Deputy Mayor, Ward Chairman's with MD, DMD, PMs and ESMU.....	XVI
2. Meeting Minutes at Changunaryan Municipality no-4 with Project affected persons.....	XVI
3. Notification for Public at Changunaryan wards -4 for Transmission Line.....	XVIII
4. Land Acquisition Notice 132KV Kathmandu Section.....	XIX

Annex-6: Environments and Social Monitoring Unit Team.....	XX
--	----

PHOTOGRAPHS

A- New Khimti—Barhabise section.....	XXI
B- Barhabise—Kathmandu section.....	XXV

1.0 INTRODUCTION

1.1 Project Background

Electricity Transmission Expansion and Supply Improvement Project (ETESIP) was approved on 15 November 2011 with its completion date has extended to 31 December 2023. The ETESIP is a \$128 million project with the financial assistance of 44% loan and 34% grant support from ADB, Government of Norway, NEA, and the Government of Nepal. The project also has an approved fund of \$2 million for capacity development assistance. The project comprises of the following three major integrals:

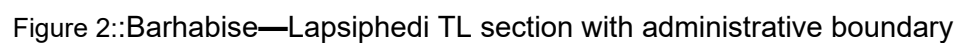
- Transmission line expansion, including new transmission lines and substations
- Distribution system expansion
- Rehabilitation of hydropower stations

Based on these major integrals, the project has the following components:

- a) Tamakoshi Kathmandu 220/400kV TL
- b) Rehabilitation of 640kV Sundarjal HPP
- c) Rehabilitation of 1MW Tinau HPP
- d) Augmentation of distribution Services (East *i.e.*, Jare, Gaur, Nijgadh, Chandraghadhi and Belbari)
- e) Augmentation of Distribution Services (West *i.e.*, Parasi, Amuwa, Taulihawa, Krishnanagar, Gorkha, Mirm and Gaddachowki)
- f) Expansion of Chapali SS, Kohalpur—Mahendranagar 132kV second circuit
- g) Upgradation of distribution lines at Kathmandu, Bhaktapur, Kavrepalanchowk, Sindhupalchowk, Dolakha, Sindhuli and Ramechhap Districts

Among above components, rehabilitation of 640kV Sundarjali HPP, augmentation of distribution service (East *i.e.* Jare, Gaur, Nijgadh, Chandragadhi and Belbari), augmentation of distribution service (West *i.e.* Pasari, Amuwa, Taulihawa, Krishnanagar, Gorkha, Mirm and Gaddachowki), expansion of Chapali SS, Kohalpur-Mahendranagar 132kV second circuit have already completed. Similarly, beyond the Sindhupalchowk, upgradation of distribution lines at Kathmandu, Bhaktapur, Kavrepalanchowk, Dolakha, Sindhuli and Ramechhap districts have also been completed. While, the TinauHidro Power Project was avoided before, that has not been implemented yet.

However, Tamakoshi—Kathmandu Transmission Line Project (TKTLP) is rigorously under construction and monitoring result has been described accordingly. The TKTLP is divided into two sections: i) New Khimti—Barhabise section (Package I) which includes construction of 42.63 km double circuit 400 kV TL from New Khimti of Ramechhap to Barhabise of Sindhupalchowk as shown in **Figure-1** and ii) Barhabise—Kathmandu section (Package II) which includes construction of three different TL: a) construction of 46.4 km double circuit 400 kV TL from Barhabise of Sindhupalchowk to Lapsipedi of Kathmandu as shown in **Figure-2**, b) construction of 9.953 km double circuit 132 kV TL from Lapsipedi of Kathmandu to Changunarayan of Bhaktapur, and c) construction of 4.098 km multi-circuit 132 kV TL from Changunarayan of Bhaktapur to Duwakot of Bhaktapur as shown in **Figure-3**.



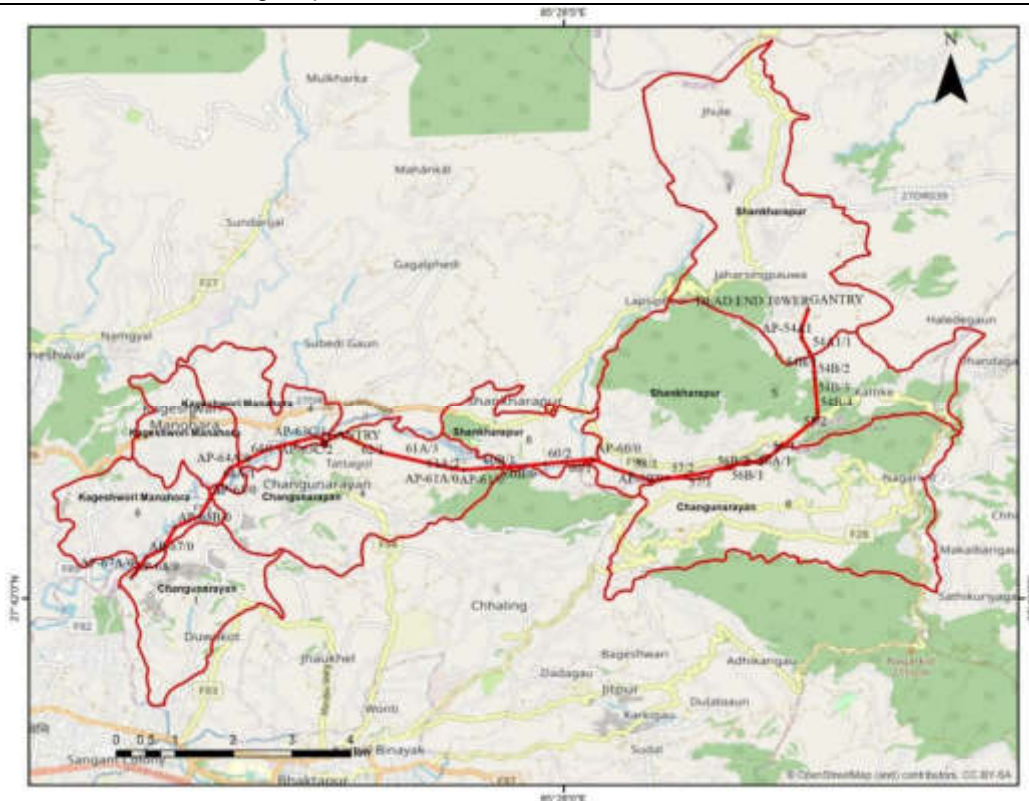


Figure 3: Lapsipedi—Changunarayan TL section with administrative boundary

The report also excludes the Barhabise, Lapsipedi and Changunarayan substations as these have been shifted under the scope of another ADB-funded Power Transmission and Distribution Efficiency Enhancement Project (PTDEEP). The scope of acquisition, compensation, and other associated activities of the mentioned three substation components have also been transferred under the PTDEEP.

1.2 Objectives

The objectives of this Social Safeguard Monitoring Report are to provide the consolidated information of the following activities from the field:

- Monitoring implementation activities mentioned in IEE/EMP and RP document;
- Compliance of safeguard activities to be implemented under the project;
- Grievance management and information disclosure; and
- Regular monitoring of the project implementation activities.

1.3 Project Components of TKTLP and Physical Progress

As stated above, there are two major sections in TKTLP. The TL of New Khimti—Barhabise section starts from substation at Phulasi, Ramechhap and ends in substation at Barhabise, Sindhupalchowk whereas the next section starts from substation at Barhabise, Sindhupalchowk and ends in substation at Changunarayan Duwakot, Bhaktapur with the total length of 42.638 km and 56.722 km respectively. The descriptions of the project components and their overall progress status have been summarized below in **Table-1**:

Table 1: Physical progress of project activities

SN	Name of the Project	Project Details	Progress Status
Tamakoshi-Kathmandu 220/400kV Transmission Line Project (TKTLP), New Khimti – Barhabise section			
A	New Khimti—Barhabise Transmission Line section		
1.	New Khimti—Barhabise section	Construction of double circuit 220/400 kV TL from Khimti, Ramechhap to Barhabise, Sindhupalchowk	<p>i. Initial contract awarded on 26 September 2016 cancelled and the new contract agreement has been awarded on 20 May 2019 with the date effective from 20 July 2019</p> <p>ii. Completion date extended to 12 July 2022</p> <p>iii. Altogether 74 tower foundation work has been completed till this reporting period which are as follows: AP3/0, AP4/0, AP5/0, AP5/2, AP6/0, AP6/1, AP7/0, AP10/0, AP10/1, AP11/0, AP12/0, AP12/1, AP12/2, AP14/0, AP16/0, AP16B/0, AP17/0, AP17/1, AP18/0, AP 19/0, AP19/1, AP20/0, AP 21/0, AP22/0, AP 23/0, AP24/0, AP24/1, AP25/0, AP 26/0, AP27/0, AP27/1, AP28/1, AP28/0, AP29/0, AP30/0, AP31/0, AP31/1, AP32/0, AP 32/1, AP 33/0, AP33/1, AP34/0, AP34/1, AP35/0, AP36/0, AP36/1, AP37/0, AP37/1, AP37/2, AP39/0, AP39/1, AP39/2, AP41/0, AP42/0, AP 42/1, AP45/1, AP46/0, AP46/1, AP47/1, AP 48/0, AP48A/0, AP49/0, AP49/1, AP50/0, AP50/1, AP50/2, AP51/0, AP51/1, AP52/1, AP52/2, AP53/0, AP53/1, , AP63/2 and AP65/0.</p> <p>6 tower foundation work are in progress which are as follows: AP5/2, AP15/0, AP16A/0, AP54/0, AP57/1 and AP58/4</p> <p>iv. Altogether 55 Tower Erection works has been completed and 2 are ongoing, which are as follows: AP6/0, AP6/1, AP7/0, AP10/0, AP12/0, AP12/1, AP12/2, AP16/0, AP17/0, AP 17/1, AP18/0, AP19/0, AP21/0, AP22/0, AP23/0, AP24/0, AP24/1, AP25/0, AP26/0, AP27/0, AP27/1, AP28/0, AP28/1, AP29/0, AP30/0, AP31/0, AP31/1, AP32/0, AP33/0, AP33/1, AP34/0, AP34/1, AP35/0, AP36/1, AP37/0, AP37/1, AP37/2, AP 39/0,, AP39/1, AP39/2, AP41/0, AP42/0, AP42/1, AP42/2, AP45/1, AP46/0, AP46/1, AP48/0, AP48A/0, AP49/0, AP49/1, AP50/0, AP50/1, AP50/2, and AP51/1</p> <p>Ongoing: AP57/1 and AP58/4</p> <p>v. Stringing Works</p> <p>vi. 5.273 km has been completed till reporting period.</p>
B	Barhabise—Kathmandu section		
1.	Barhabise – Lapsiphedi section	Construction of double circuit 220/400 kV TL from Barhabise, Sindhupalchowk to Lapsiphedi, Kathmandu	<p>i. Contract awarded on 13 June 2017</p> <p>ii. Completion date is 31 March 2022</p> <p>iii. <u>Tower Footing (Angle Points)</u></p> <p>Altogether, 106 tower foundation work has been completed till this reporting period which are as follows: AP0/0, APOA/0, AP0B/0, AP2/0, AP3/0, AP3A/0, AP4A/0, AP5/0, AP5A/0, AP6/0, AP7/0, AP9/0, AP10/0, AP10A/0, AP10/1, AP 11/0, AP12/0, AP12A/0, AP13/0, AP13/1, AP14/0, AP14/1, AP1 5/0, AP16/0, AP17/0, AP18/0, AP20/0, AP21/0, AP21A/0, AP21 B/0, AP22/0, AP22A/0, AP22A/1, AP27/1, AP23/0, AP24/0, AP 25/0, AP25/1, AP25/2, AP25/3, AP26/0, AP26/1, AP27/0, AP28 /0, AP29/0, AP30/0, AP30/1, AP30/2, AP30A/0, AP30A/1,</p>

SN	Name of the Project	Project Details	Progress Status
			<p>AP30A/2, AP31/0, AP31/1, AP32/0, AP33/0, AP33/1, AP34/0, AP35/0, AP35/1, AP35/2, AP36/0, AP36/1, AP36A/0, AP37/0, AP37A/0, AP37A/1, AP38/0, AP38/1, AP39/0, AP40/0, AP41/0, AP41/1, AP42/0, AP42/1, AP42/2, AP42A/0, AP43/0, AP44/0, AP44/1, AP45/0, AP46/0, AP46/1, AP46/2, AP47/0, AP47/1, AP47/2, AP47/4, AP48/0, AP48/1, AP49/0, AP49/1, AP49/2, AP50/0, AP50/1, AP50A/0, AP50B/0, AP50B/2, AP51/0, AP51A/0, AP51A/1, AP51A/2, AP52/0, AP52A/0, AP53/0, AP54C/0 and AP53A/0</p> <p>Likewise 2 tower foundation work are in progress which are as follows: 50% progress in AP4/0 5% progress in 8A/0</p> <p><u>Tower Erection</u></p> <p>iv. Altogether 101 Tower Erection works has been completed till this reporting period, which are as follows: AP0A/0, AP0B/0, AP2/0, AP3/0, AP3A/0, AP4A/0, AP5/0, AP5A/0, AP6/0, AP7/0, AP10/0, AP10A/0, AP11/0, AP12/0, AP12A/0, AP13/0, AP13/1, AP14/0, AP14/1, AP15/0, AP16/0, AP17/0, AP18/0, AP20/0, AP21/0, AP21A/0, AP21B/0, AP22/0, AP22A/0, AP22A/1, AP23/0, AP24/0, AP25/0, AP25/1, AP25/2, AP25/3, AP26/0, AP26/1, AP27/0, AP27/1, AP28/0, AP29/0, AP30/0, AP30/1, AP30/2, AP30A/0, AP30A/1, AP30A/2, AP31/0, AP31/1, AP32/0, AP33/0, AP33/1, AP34/0, AP35/0, AP35/1, AP35/2, AP36/0, AP36/1, AP36A/0, AP37/0, AP37A/0, AP37A/1, AP38/1, AP39/0, AP40/0, AP41/0, AP41/1, AP42/0, AP42A/0, AP42/1, AP42/2, AP42/3, AP43/0, AP44/0, AP44/1, AP45/0, AP46/0, AP46/1, AP46/2, AP47/0, AP47/1, AP47/2, AP47/4, AP48/0, AP48/1, AP49/0, AP49/1, AP49/2, AP50/0, AP50A/0, AP50B/0, AP51/0, AP51/1, AP51A/0, AP51A/1, AP51A/2, AP52/0, AP53/0, AP53A/0 Completed</p> <p>v. Protection Works: : AP4/0 protection works has been still ongoing for protection till this reporting period AP13/0 is going to complete in this reporting periods for Protection with RRM wall and 60% progress on protection works in AP46/2</p> <p>vi. 400KV Cadastral Data Re-Verification Pending Towers AP53B/0, AP54/0, AP54A/0 and AP54B/0 and Similarly Changunarayan Municipality ward no 4-8 Tower locations still pending for survey and ward no-6 areas of tower locations.</p> <p>vii. <u>Stringing Works</u> AP25/0 to AP25/1 AP25/1 to AP25/2 AP25/2 to AP25/3 AP25/2 to AP25/3 AP26/0-AP26/1 AP26/1 to AP27/0 AP45/0-AP46/1 AP42/2-AP42/3 AP46/2-AP47/0 is 60% completed till this reporting periods. Final Completed=4.411Km has been finished till this reporting periods.</p>
2.	Lapsiphedi – Changunarayan	Construction of double circuit 132 kV TL from Lapsiphedi to Changunarayan, Bhaktapur	<p>i. Contouring Completed</p> <p>ii. Contract completion date 31 March 2022</p> <p>iii. Similarly under 132KV Lapsiphedi –Changunarayan TL section, 57 (50 in the Private Land&7 in the Government</p>

SN	Name of the Project	Project Details	Progress Status
	Section	Section	<p>Land) Towers to be constructed in this section</p> <p>iv. There are 15 Tower Locations has been finalized from Survey Department and Notice also published till this reporting periods which lies in Kathmandu District.</p> <p>v. There are 29 tower locations has been still pending for Land verification and survey works from Survey department Bhaktapur. Similarly, Only 7 Tower Locations has been surveyed and land verified by Changunarayan Municipality surveyor at Changunarayan ward no-4</p> <p>vi. Land Re-verification works of tower pads and locations identification/ Consultation works have been started in this site in Changunarayan Areas of Bhaktapur District.</p> <p>vii. Walk over through the 132KV TL alignment</p> <p>viii. Conduct public consultation, ward level consultation with PAFs and Stakeholders</p> <p>ix. Share disseminates information to PAFs with Presentation and public notice.</p> <p>x. Explaining the process and procedures conducted during IEE, Process and procedure for compensation distribution and Land acquisition" socio economic and health impact of substations and TL</p> <p>xi. Explaining the process of grievance resolve mechanisms and formation of GRC</p> <p>Regular ESMU teams have been coordination, consultation and keep in touched with related stakeholders and Ward Chairperson, Local Leaders, PAFS and Affected project persons.</p>

(Source: Field visit, compensation disbursement data sheet, project document and consultation with project staffs)

1.4 Monitoring Requirements and Frequency of Submission

As per the ADB reporting requirement of the project, this Semi-Annual Social Safeguard Monitoring Report has been prepared and submitted by NEA. The report has been prepared through the review of documents, field verifications and consultations with relevant stakeholders and project staff. It covers and evaluates the social safeguard activities conducted by the project, identifies key issues and recommends corrective measures.

1.5 Scope of Monitoring Report

The semi-annual report contains information on execution of the different project activities and implementation of land acquisition and resettlement activities ensuring social safeguard provisions are followed in the project. The report is focused on different project components with land acquisition and resettlement scope/impact as described in the **Table-2** below:

Table 2: Project Components with Land Acquisition and Resettlement Impacts

SN	Project Components
	Electricity Transmission Expansion and Supply Improvement Project (ETESIP)
	Tamakoshi-Kathmandu 220/400 kV Transmission Line Project (TKTLP)
a.	New Khimti—Barhabise TL section: Construction of 220/400 kV TL
b.	Barhabise—Kathmandu TL section
	Barhabise—Lapsiphedi TL section: Construction of 220/400 kV TL
	Lapsiphedi—Changunarayan TL section: Construction of 132 kV TL

(Source: Project document)

1.6 Reporting Period

The semi-annual social safeguard compliance monitoring report covers the period of **January-June 2022**.

2.0 INSTITUTIONAL ARRANGEMENT FOR MONITORING

The Project Management Directorate (PMD) office is responsible for the overall management, implementation and monitoring of all the ADB-funded projects. Inside PMD, there is a separate unit for each project which is headed by the respective Project Manager (PM) and the project is coordinated, conducted and implemented under his supervision.

Furthermore, in close coordination and cooperation with PMD, Environment and Social Studies Department (ESSD) is handling the environmental and social safeguard mitigation and compliance monitoring from its Environmental and Social Monitoring Unit (ESMU) established in each section of the TL. The ESMU comprises of one Environment Safeguard Officer and one Social Safeguard Officer, whose primary responsibility is to monitor the environment and social safeguard activities being implemented in the field during project implementation phase.

3.0 QUALITATIVE AND QUANTITATIVE DATA

The report contains both the qualitative and quantitative data related to social safeguard issues and implementation activities. The quantitative data is collected to measure the status and change of specific variables as affected persons, affected land, affected households and other assets, compensation distribution status, total structural loss, total crop loss and others. The qualitative data is collected to identify the issues and get detailed information on the implementation process. These data are collected from NEA/project official records and relevant stakeholders through consultation, meetings, discussion, and dialogues with project staffs/officials, PAFs, local communities and others.

4. MONITORING PARAMETERS/INDICATORS AND METHODS

The screening of resettlement category, classification, number and extent of impacts are the major parameters of monitoring. Important monitoring indicators include (i) type of acquisition impacts, (ii) extent of impacts, (iii) measures adopted to mitigate the impacts, (iv) implementation status of mitigation measures, (v) consultation and dissemination, (vi) grievance redressal, (vii) compensation payment, (viii) deed transfer, and (ix) resettlement and rehabilitation, etc. and comparative analysis of current situation.

Various tools are used to collect data and information, identify land acquisition, compensation disbursement and other social issues. Major tools include (i) observation, (ii) interviews, (iii) grievance redressal mechanism, (iv) formal survey, (v) local consultative meetings and (v) participatory method used with locals, workers, official staff and other relevant stakeholders.

5.0 MONITORING RESULTS

5.1 Documentation and Approval

The draft RP for ETESIP was prepared during project design, which is being updated reflecting all the impacts occurred during construction until now for all components of the project. The project has already prepared the draft version of the updated RP and shared with ADB and currently finalizing the draft version of the updated RP incorporating ADB comments.

5.2 Compliance Status with Social Safeguard Covenants

A total of 6 out of 13 (46.15%) compliance monitoring of social safeguards related covenants have been fully complied with, one covenant (7.69%) is partially complied, whereas the remaining 6 (46.15%) covenants are not applicable at this stage. In terms of Involuntary Resettlement Safeguards covenants, 3 out of 6 (50%) have been partially complied with and remaining 3 (50%) are in the process as the RP is being updated. Similarly, in terms of Indigenous Peoples Safeguards covenants, 4 out of 5 (80%) have been complied with and one (20%) is in the process of compliance. As for the status with Loan and Grant Covenants, 4 out of 5 (80%) have been complied with and one (20%) is in process. While the compliance status with social safeguard covenants is presented in Annex-1, the status with loan and grant covenants is presented in Annex-2.

5.3 Safeguard Monitoring Visits

Field monitoring from the ESMU team and project teams is being conducted regularly and the regular consultation with related ward of Rural Municipality and Municipality, landowners and PAFs are also ongoing.

The ADB mission conducted visit from 2022/3/21 to 2022/3/24 with SSEMD and ESMU teams at Tamakoshi—Kathmandu 200/400 kV transmission line for the monitoring of safeguard compliance. Field visit on the whole section was conducted along with consultation meetings with PAFs of Ramechhap and Sitali, Dolakha to identify the impact of transmission line in the section. The monitoring team also held discussions with non-title holders at Bhedpu of Dolakha district and recommended mitigation measures to ESMU, Charikot unit. Currently, the assessment report of non-title holders is submitted. Compensation for non-title holders at Bhedpu of Dolakha district is on process.

Similarly, the ADB team also visited Barhabise—Lapsiphedhi TL Section in which they advised ESMU and project team to expedite compensation payment, site clearance, RoW payment, felling of private trees, crop loss and structural loss payment and survey works. The team also visited Lapsiphedhi—Changunarayan the 132kV TL Section, noted issues of public interest and suggested to expedite compensation payments..

On June 5, 2022, NEA Managing Director (MD) visited Shankarapur Municipality for discussion and consultation with Mayor, Deputy Mayor, Ward Chairpersons -3, 2, 5, 6, In the presence of DMD, PMs, Engineers, ESMU team and local leaders, the MD welcomed newly elected local chairpersons and discussed how works related to transmission line survey and land verification could be expedited at Lapsiphedhi SS areas. Ward chair suggested there should be change in the substation and TL section to NEA, but the MD explained reasons for not changing transmission line alignment. It was collectively decided to continue further consultations and discussions with them. Now NEA project office is waiting for time schedule from ward chair for consultations with local people in the presence of the Managing Director.

5.4 Land Acquisition and Compensation

New Khimti—Barhabise TL Section: The Compensation Determination Committee (CDC) of Dolakha and Sindhupalchok districts has formed a sub-committee to recommend the rate of land for compensation. Consequently, the sub-committee organized consultation meetings at Bhimeshwar Municipality, Shailung Rural Municipality and Melung Rural Municipality of Dolakha district and Barhabise Municipality and Tripurasundari Rural Municipality of Sindhupalchok district. All wards have recommended the rate of land and based on the rate of land provided by different wards and references from the Land Revenue office and banks' rate, the Compensation Determination Sub-committee has recommended compensation rate for the acquired land to CDC. The CDC finalized the compensation rate for private land on 15- 16, December 2020, on September 13, 2021 and on January 13, 2022 for Dolakha district, Barhabise Municipality and Tripurasundari RM of Sindhupalchok district respectively. A total number of 372 PAFs have been affected due to land acquisition for the construction of tower foundation (Refer: Table 4) in these two districts. Less than 10% of the lands of all the surveyed PAFs of Dolakha district in tower footings are affected (*Source: Socio-economic survey, 2020*). Socio economic surveys in Ramechhap and Sindhupalchowk districts have not been conducted yet. Out of 14.73 ha to be acquired for this TL section, compensation has been paid for 10.0883 ha land acquired till this reporting period. Public notice for RoW compensation of Dolakha district has been dispatched in Bhimeshwar Municipality ward 5, 7,8 and 9 and Shailung Rural Municipality, ward no. 7 (April 27, 2022) as per the Compensation Determination Committee decision. However, public notice for land within RoW of Melung Rural Municipality of Dolakha and Sindhupalchowk district are in process. Notice for structures within RoW at this section is on process.

There are only 10 residential structures and a temporary cottage on the tower foundations in Dolakha district for which compensation determination has been completed and compensation distribution is ongoing. Structures under the RoW are yet to be identified. Also, the standing crops and fruit trees of eighteen PAFs are affected during foundation work in tower footings of Dolakha district and it's compensated. The data of structures and standing crops of tower footings for Sindhupalchowk district is yet to come. Likewise, household survey for updating RP has been completed in Dolakha district and the same is in the process for Sindhupalchowk and Ramechhap districts. The obtained data from the survey has been analyzed and will be presented in the updated RP to be submitted by 31 June 2022. Structure within RoW at Dolakha and Sindhupalchowk districts is ongoing.

Barhabise—Lapsiphedi Section

Land acquisition and compensation distribution is progressively ongoing. Although the detailed survey for TKTLP, Barhabise—Kathmandu section has been completed, there are 122 towers to be constructed in Barhabise Municipality (former Barhabise VDC, ward no. 1, 2, 3 & Ramche VDC, ward no. 3, 5, 6, 8), Balephi RM (former Mankha VDC, ward no. 1, 2, 6, 9 & Phulping Dada VDC, ward no. 4, 5, 6, 7, 8), ChautaraSangachokgadi Municipality (former Irkhu VDC, ward no. 2, 3, 5, 7; Kadambas VDC, ward no. 9 & ThuloSirubari VDC, ward no. 3, 4, 5, 6); Indrawati RM (former Bhotesipa VDC, ward no. 8, 9), and Mandandeupur Municipality ward no. 1 to 10.

- i. Public notice was published for land acquisition for the tower pads in Indrawati RM ward no. 10, Bhotesipa (former Bhotesipa VDC 8 & 9); ChautaraSangachokgadi Municipality ward no. 08, Irkhu (former Irkhu VDC 2, 3, 5 & 7), ward no. 9, Kadambas, ward no. 13, ThuloSirubari (former ThuloSirubari VDC 3, 4, 5 & 6), Balephi RM ward no. 4 (former Fulpingdada VDC 8), ward no. 5 (former Fulpingdada VDC 6), ward no. 6 (former Mankha VDC 9), ward no. 7 (former Mankha VDC 6), ward no. 8 (former Mankha VDC 1), Barhabise municipality ward no. 9 (former Barhabise VDC 3, 5, 6 & 8), ward no. 3 (former Barhabise VDC 1) [published on 6th Nov. 2018, *Rajdhani Daily*]
- ii. Among these 76 towers, 30 towers (24 towers in private land & 6 towers in GoN land) falls in ChautaraSangachokgadi Municipality and 6 towers fall in Indrawati RM. Public notice announced by PMO for land acquisition compensation allocation and call for application for receiving compensation for PAFs in Balephi RM ward no. 4, 5, 6, 7, 8, 9 (former Mankha VDC 1, 2, 6, 9 and FulpingDada VDC 4, 5, 6, 7, 8) {published on 22 July 2019}
- iii. Public notice announced by PMO for land acquisition compensation allocation and call for application for receiving compensation for PAFs in Barhabise Municipality, ward no. 3, 9 (former Barhabise VDC 1, 2, 6) {published on 26 January 2020}
- iv. Land acquisition and compensation distribution for tower pads in Bhotesipa, Irkhu, Kadambas and ThuloSirubari has been completed (100%)
- v. Public notice has been issued for land acquisition for the tower pads in Mandandeupur Municipality (former Chandani VDC ward no. 1 & 3; Mahadevsthan VDC ward no. 2, 3, 4, 8 & 9; Gairibisauna VDC ward no. 3 & 7; Nayagaun VDC ward no. 1 & 7 and NaldumBaluwapati VDC ward no. 1, 2, 4, 6 & 8) in Kavrepalanchowk district [published on 25 June 2019, *Gorkhapatra Daily*]
- vi. Public notice announced by PMO for land acquisition compensation allocation and call for application for receiving compensation for PAFs in Mandan Deupur Municipality ward no. 1, 2, 3, 4, 5, 6, 7, 8, 9 & 10 (former Chandani VDC 1, 3, Mahadevsthan VDC 2, 3, 4, 8, 9 / GauriBisauna VDC 3, 7 / Nayagaun VDC 1, 7 and NaldumBaluwapati VDC 1, 2, 4, 6, 8) {published on 23 January 2020}
- vii. Similarly, public notice for land acquisition of Kavrepalanchowk Mandan Deupur Municipality ward no. 1, 2, 3, 4, 5, 6, 7, 8, 9, 10 district has been published in Gorkhapatra Daily Newspaper on 25th June 2019 (Asadh 10, 2076).
- viii. Public notice for land acquisition of Kavrepalanchowk Mandan Deupur Municipality (former Mahadevsthan VDC 3, 4 / Nayagaun VDC 1 and NaldumBaluwapati VDC 2, 4, 5, 6) district has been published in Gorkhapatra daily on 23 January 2020 (Magh 18, 2076).
- ix. Public notice for land acquisition of Sindhupalchowk, Barhabise Municipality (former Barhabise VDC Ward no 1, 2, 6 / Ramche VDC 6, 8 Balephi Gaupalika (Mankha VDC-9/

- Fulpindanda VDC 7, 8), (Irkhu VDC-7 and Thulosirubari-5) district has been published in Gorkhapatra daily on 3rd September 2020 (Bhadra 18, 2077).
- x. Public notice for land acquisition of Kavrepalanchowk Mandan Deupur Municipality (former Mahadevsthan VDC2, 3, 4 and NanildumBaluwapati VDC1, 8) district has been published in Gorkhapatra daily on 14th September 2020 (Bhadra 18, 2077).
 - xi. As per the Compensation Determination Committee decision, public notice for RoW compensation of Sindhupalchowk district has been issued in Barhabise Municipality3,4,9/Balephi 8,7,6,5,4on(Sep 5, 2021)/Kadambas9-(Sep5,2021)/ Chautara 8,13 (August 5,2021) and Indrawati 10 (Sep 5, 2021).
 - xii. Public notice for RoW compensation of Kavrepalanchowk district has been dispatched in Mandandeupur Municipality1 to 10 wards - (March 15, 2022) as per the CDO compensation determination committee decision
 - xiii. Public notice for land acquisition of Kathmandu District Kageshawri Municipality (Former Mulpani VDC Ward no-9 and Danchi VDC-2,3,9) and Shankarapur Municipality (Former Suntol VDC -4,5,7,8) has been published in Rajdhani daily on February1,2022 (Magh 18, 2078).
 - xiv. Coordination with local people and PAF members of Barhabise Municipality/Balpehi RM and Mandan Deupur Municipality for land acquisition and compensation distribution payment.

The Compensation Determination Committee has been formed in Sindhupalchowk and Kavrepalanchowk District and it has already finalized the compensation rate for the land of ChautaraSangachokgadi Municipality, Indrawati RM, Balephi RM, Barhabise RM and Kavrepalanchowk Mandan Deupur Municipality. Land parceling, plotting, ownership transfer and compensation disbursement is currently undergoing. Similarly, application collection and verification of RoW issues of PAFs is under process for compensation distribution in Irkhu-8.

Lapsiphedhi-Changunarayan Section: No progress till this reporting period.

The details of the proposed land, actual acquired land till this period and ownership transfer are presented in the **Table-3** below.

Table 3: Status of Land Acquisition for Tower Foundation

SN	Project Component	Land to be acquired (ha)	Land Acquired (Compensation paid) (ha)	% of progress
1	TKTLP/ Tamakoshi—Kathmandu 220/400 kV Transmission Line Project (ETESIP)			
A	New Khimti—Barhabise TL Section (Tower Foundation)			
1	Ramechhap	0	0	0
2	Dolakha	11.65	8.7375	75
3	Sindhupalchowk	3.07	1.3508	44
	Total –A	14.72	10.0883	68.53
B	Barhabise—Kathmandu TL section			
1	Sindhupalchowk	12.72	12.38	97.33
2	Kavrepalanchowk	5.51	5.18	94.01
3	Kathmandu	2.06	0	0.00
4	Bhaktapur	1.37	0	0.00
	Total-B	21.66	17.56	81.07
	Total (Total A+Total B)	36.38	27.64	75.97

(Source: RP, Land acquisition public notice, compensation distribution project data sheet)

5.4.1 Compensation for Acquired Land

New Khimti—Barhabise Section

A total of 372 PAFs have been affected due to Land acquisition for the construction of tower foundation in Dolakha and Sindhupalchowk districts. The compensation rate of tower foundation has been fixed. Altogether, 253 PAFs (68.01%) have received the compensation till this

reporting period. Some of the landowners have problematic parcels. The reasons behind such problematic parcels are as absentee landowners (caused migration), collateral in bank and legal issue like non title-holder, etc. Project could not compensate for 19 parcels because 13 plots are mortgaged in banks and 6 plots belong to absentee owners. The project and safeguard team is in constant contacts with these PAFs via telephone and direct meeting for deed transfer and compensation distribution. The remaining compensation that has determined by CDC will be executed through NEA which is ongoing process in this TL project. A total of NPR 123,522,904.00 has been compensated till reporting period. Details are presented in Table 4.

Barhabise—Lapsiphedhi Section

A total number of 390 PAFs have been affected due to land acquisition for the construction of tower foundation in Sindhupalchowk and Kavrepalanchowk district till this reporting period. Likewise, the compensation rate has been fixed for tower foundation and altogether 94.87% of compensation has been disbursed among the PAFs of Indrawati- 10, ChautaraSangachokgadi Municipality- 8, 9 & 13 Balephi 4, 5,6,7,8, Barhabise 3,4,9 and Mandan Deupur Municipality Wards 1 to 10. Also, the call for remaining PAFs application for receiving compensation has been published for Balephi RM, ward no. – 4, 5, 6, 7, & 8 and Mandandeupur -7, 8 PAFs application received and submitted to Project office for compensation distribution process. Similarly, Mandan Deupur Municipality 1,2,3,4,5,6,7,8,9 and 10, PAFs of Tower Pad application collection is in under process for compensation distribution. Total compensation amount is calculated based on the estimated rate of the respective land where the paid compensation amount is calculated on the actual amount.

Lapsiphedhi-Changunarayan Section: No Progress till these reporting periods.

Table 4: Compensation Distribution Status for Land Acquisition for Tower Foundation

SN	Project Component	Land to be acquired	Number of PAFs	Compensation Received PAFs	Compensation Target (NRs)	Compensation Paid (NRs)	Compensation Remained (NRs)	% Of Progress
Tamakoshi—Kathmandu 220/400 kV Transmission Line Project (ETESIP)								
A New Khimti—Barhabise TL Section								
1	Ramechhap	0	0	0	0	0	0	0
2	Dolakha	11.65	297	220	144,150,000.00	96,925,626.00	47,224,374.00	74.07
3	Sindhupalchowk	3.07	75	33	58,519,874.67	26597478.00	31,922,396.00	18.66
	Total-A	14.72	372	253	202,669,874.67	123,522,904.00	79,146,970.67	68.01
B Barhabise—Kathmandu TL section								
1	Sindhupalchowk	12.72	273	267	279,980,140.37	266,613,784.27	13,366,356.10	97.80
2	Kavrepalanchowk	5.51	117	103	242,665,310.00	216,745,310.00	25,920,000.00	88.03
3	Kathmandu	2.06	0	0	647,600,000.00	-	647,600,000.00	
4	Bhaktapur	1.37	0	0	428,800,000.00	-	428,800,000.00	
	Total-B	21.66	390	370	1,599,045,450.37	483,359,094.27	1,115,686,356.10	30.23
	Grand Total (A+B)	36.38	762	623	1,657,565,325.04	606,882,198.27	1,050,683,126.77	94.87

(Source: Field verification, Land acquisition and compensation distribution project data sheet)

Compensation distribution works and land parceling works has been continued at Sindhupalchowk and Kavrepalanchowkdistricts.

5.4.2 **Compensation for RoW**

New Khimti—Barhabise Section: In terms of RoW compensation in Bhimeshwor Municipality in ward no. 5,7,8 and 9 and Shailung Rural Municipality, a total number of 1041 plots of 685 PAFs have been affected. Application collection and document verification is ongoing. However, public notice for remaining affected plots on RoW of Melung Rural Municipality of Dolakha District and Sindhupalchok District is in process.

Barhabise—Kathmandu section

A total number of 2610 plots of 1831 PAFs have been affected due to land compensation for the construction of Stringing for RoW in Sindhupalchowk and Kavrepalchowk districts till this reporting period. Likewise, the compensation rate has been fixed for RoW at Kavrepalchowk and Sindhupalchowk districts and altogether 2.66% of compensation has been disbursed among the PAFs of ChautaraSangachokgadi Municipality 8. Application collection and document verification works have been initiated in Thulosirubari-13 Sindhupalchowk district. Similarly, RoW application collection and verification is under process for compensation distribution in Mandan Deupur Municipality 1,2,3,4,5,6,7,8,9 and 10.

Lapsipedi-Changunarayan TL Section: No progress till this reporting period.

Table 5: Status of Compensation payment for RoW

SN	Project Component	Number of Plot	Number of PAFs	Compensation Received PAFs	Compensation Paid (NRs)	% of Progress
Tamakoshi – Kathmandu 220/400 kV Transmission Line Project (ETESIP)						
A	New Khimti – Barhabise TL Section					
1	Ramechhap	-	-	-	-	-
2	Dolakha	1041	685	0	0	
3	Sindhupalchowk	-	-	-	-	-
4	Government Land			-	-	-
	Total-A					
B	Barhabise- Kathmandu TL section					
1	Sindhupalchowk	1766	1223	47	52,250,253.00	2.66
2	Kavrepalanchowk	844	608	0		
3	Kathmandu	-	-	-	-	-
4	Bhaktapur	-	-	-	-	-
5	Government Land		249	-	-	-
	Total-B				52,250,253.00	
	Grand Total (A+B)				52,250,253.00	

(Source: Field verification, compensation distribution project data sheet)

5.4.3 Compensation for Structure Loss

New Khimti—Barhabise Section: In Dolakha district, 9 residential structures (semi-pakki) and one temporary cottage are affected on the tower pads. The compensation rates for these structures have been decided by CDC and the compensation distribution is ongoing. Till this reporting period, 9 PAFs received compensation of structures which is presented in **Table-6**.

Barhabise—Lapsiphedi Section

In Barhabise—Lapsiphedi and Lapsiphedi—Changunarayan TL sections, land verification of tower pads is ongoing till this reporting period. The structure loss of Sindhupalchowk district in two sections 15 households PAFs only finalized for compensation payment as per CDC determination.

Table 6: Compensation Distribution for Structure Loss

SN	Type of structures	No.	Estimated compensation (NRs)	Compensation paid (NRs)
New Khimti—Barhabise Section (Losses on Tower Pad)				
1	Semi- Pakki structure	9	6,105,457.76	5,428,734.81
2	Temporary cottage	1	38,269.78	38,269.78
Total		10	6143727.54	5,467,004.35
Barhabise—Lapsiphedi TL Section				
1	Structure Loss	15	Sindhupalchowk-Irkhu,Thulosirubari	19,73,228.94
Note: The compensation amount has been finalized by CDC but the amount has been paid to actual structure owners it is in process for documentation and verification.				
Lapsiphedi—Changunarayan TL section				
No Issues/No progress till this reporting period 1.				

(Source: Land acquisition and compensation distribution project data sheet)

5.4.4: Compensation for Trees and Crops

New Khimti—Barhabise Section: The crop yield amount was calculated based on the district rate of those crops/trees provided by the District Agriculture Knowledge Centre. A total of 15 PAFs had lost standing crops and fruit trees of 3 PAFs had damaged during foundation work in tower footings. A total of NPR 248,320.00 has paid as compensation to the PAFs for the fruit trees and crop loss during construction of the tower pad which is presented in Table-7.

Barhabise—Lapsiphedi Section

A grand total of NPR 2,406,658.08 has been paid as compensation to the PAFs for the trees and crop loss during construction of access road to the tower pad. That compensation was calculated based on the total area of land used for access road and the crop yield on those lands. Compensation is paid as per the clauses stated in the original RP. The crop yield amount was calculated based on the district rate of those crops/trees provided by the District Agriculture Knowledge Centre/Division Forest Office.

Table 7: Compensation details provided for Trees/crops

SN	Reporting month and year	Reporting station/ Transmission line	Total compensation (NRs)	Crop/ Fruit Loss	
				Types of crops	Compensation paid (NRs)
Tamakoshi—Kathmandu 220/400 kV Transmission Line Project (ETESIP)					
a.	New Khimti—Barhabise section				
1	2021-2022	18 Locations	248,320.00	Maize, Potato, and Cardamom	248,320.00
b.	Barhabise—Kathmandu section				
1	2019-2020-2021-2022	89 Locations	48,91,824.17	Maize, Millet, and Mustard	48,91,824.17

Total	51,40,144.00		51,40,144.00
--------------	---------------------	--	---------------------

(Source: Field verification, Contractor's document)

5.4.5 Major Issues in Land Acquisition and Compensation Distribution

NewKhimti—Barhabise Section-: The CDC has finalized the rate of compensation for private lands in Dolakha district and Barhabise Municipality of Sindhupalchowkdistrict, except Melung Rural Municipality ward no. 4 and Tripurasundari RM. Survey Office, Dolakha, has not surveyed and measured the whole ward of Melung Rural Municipality ward no.-4, Bhedpu. Two towers AP 8/0 and AP 8/2 of New Khimti-Barhabise TL section lie in this ward and none of the people from this ward have land holding certificates(*Lalpurja*). Based on their land usages, an assessment has been done in coordination with all stakeholders (representatives of Ward Office, Rural Municipality Office and *Amin*/surveyor from Survey Office Dolakha and project office)that have identified the project affected landowners of these two tower foundations location of Bhedpu, Dolakha. A total of 4841.72 sqm lands of the five PAFs have been identifiedto acquire for tower foundations. The study has recommended to provide compensation of their (as non-title holding status) affected land in accordance with the crop production basisof 10 year's duration..Due to lack of Cadastral survey and Maps of this area, the land to be fall under theRoW has not been assessed yet.According to Ward Chairperson, people of this ward are paying taxes to *Guthi* based on their land usage. The ESSD and project office conducted consultation meetings with PAFs in 5/21/2022, Non-titleholders PAFs agreed to take compensation on the basis for nearest ward's compensation rate. The assessment report was submitted to the project office and has recommended the project office can compensate five years crops loss for the non-title holders as per the updated RP entitlement matrix.This amount is almost equal to the nearest ward's compensation rate. Based on the assessment report, the project office is in the process of compensation.

In Ramechhap district, PAFs are demanding the change of the route of TL. They have submitted grievance letter to the project office requesting the change of alignment. Three levels of GRC meetings were conducted regarding this issue. The meeting held at NEA head office, Ratnapark had formed a committee comprising of members from ESSD, SSEMD, Project Office and PAFs to analyze the impacts of TL on the PAFs of Sankhe, Ramechhap and Shittali, Dolakha. The committee had done a field visit in Ramechhap and Dolakha and submitted impact analysis report. Another meeting held on March 22, 2022 in Shittali with representative of SSEMD, ESSD, ADB with PAFs and local people. PAFs and local people have suggested to project office to change the existing route of TL or pay high rate of compensation on tower foundation area and the RoWequally. The project office has not given any decision till date, and hence, this issue is yet to be resolved.

Barhabise—Lapsiphedi Section

There are few major issues in Barhabise—Lapsiphedi TL section. Few portions of land in one of the tower pads falls under the land utilized by non-titleholders, whose file has been raised and submitted to cabinet for decision in providing compensation, and cabinet decision is being awaited. Similarly, local people of Shankarapur 3, Lapsiphedi, are not allowing survey work of actual plot and landowner's identification, land re-verification of tower pads 400 kV 4 towers and 132kV 6 tower pads atShankarapur-3.Project and ESMU team areregularly coordinating with local leaders, stakeholders and politicians of Lapsiphedi. They are demanding the shifting of TL, the whole alignment that falls within Lapsiphedi and the sub-station too.

Lapsiphedi-Changunarayan Section

There are major issues on Lapsiphedi—Changuanryan TL section mainly in 400KV transmission line under the Shankarapur Municipality wardno.-3. Four towers are yet to be surveyed and land re-verification and 132KV, 6 towers is pending in this ward. Local people have not allowed to survey and initiate any project works there. Similarly, works for 8 towers locations are still pending for land re-verification and survey works in Changunarayan Municipality ward no-4 with

major issues on route alignment of transmission line. Local people have obstructed survey works in this area. However, the project office and ESMU team have been regularly following-up with local, project affected persons, local leaders and ward chair to resolve the issues.

5.4.6 Livelihood Restoration Program

The RP is in the process of updating for TL section. The updated RP for TL section will provide the exact details of affected HHs, family size and vulnerable people which will be submitted to ADB for comments by 31 June, 2022. Once the data is obtained, ESSD will initiate the livelihood enhancement and skill development trainings for the needed/affected persons.

5.4.7 Awareness and Training

New Khimti—Barhabise Section: In this section, social and conservation awareness programs were conducted from March 3—7, 2021, in five locations of Bhimeshwor Municipality and Melung Rural Municipality. Locals actively participated in these awareness programs.

Barhabise—Lapsiphedi Section: In Barhabise to Lapsiphedi section, (a) Health and Sanitation training (b) Occupational safety training were conducted in Sindhupalchowk District, Kavreplanchowk focus for the labors in tower construction activities and (c) community/social awareness program has been conducted in Sindhupalchowk district with the participants from the community and the PAFs members. Each training program spanning for 120 minutes was conducted in the respective tower pad locations. The detailed program conducted till this period is presented in the **Table-8** below:

Table 8: List of training conducted

SN	Description of Training	No	Location	Present		Remarks
				Male	Female	
New Khimti—Barhabise Section						
1	Social Awareness Program	3	Bhimeshwor Municipality-5, 9 Melung RuralMunicipality-9	61	13	Locals
2	Conservation Awareness Program	2	Bhimeshwor Municipality-5, 9	50	10	Locals/CFUGs
3	Computer Training	1	Charikot,Dolakha	5	6	On going
4	Driving Training	1	Charikot,Dolakha	10	0	On going
Barhabise—Lapsiphedhi Section						
1	Computer Training	2	Sindhupalchowk,Barhabise	14	19	Completed
Note: All remaining training programs will start before the National festival of Dashain 2079.						

5.4.8 Vulnerable Households

New Khimti—Barhabise Section- Land acquisition for TL sections will have impact to vulnerable households (*Dalit* HHs, single women-headed HHs, HHs having persons with disabilities, HHs having senior citizens), including indigenous people. The final number will be identified only after the completion of processing of land acquisition and maintaining RoW for the TL. Till this reporting period, 123 HHs have been identified as Indigenous people at New Khimti to Barhabise Section. The project affected indigenous peoples' detailed activities are presented in the Table 9 below:

Barhabise—Lapsiphedi Section

The acquisition of land for TL sections will have impact to vulnerable households (*Dalit* HHs, single women headed HHs, HHs having persons with disabilities, HHs having senior citizens) including indigenous people. The final number will be identified only after the completion of processing of land acquisition and maintaining RoW for the TL. Till this reporting period, there are 284 HHs (Barhabise to Lapsiphedi Section-161 HHs). Details of the project affected indigenous people are presented in the **Table-9** below:

Table 9: Status of Project Affected IP Households

SN	Project Component	Land to be Acquired (ha)	IP HHs	Total Affected HHs	Total Affected Persons
1	Tamakoshi—Kathmandu 220/400 kV Transmission Line Project (ETESIP)				
A	New Khimti—Barhabise TL Section-				
1	Ramechhap				Affected person will be finalized after the completion of Household Survey/updated RP
2	Dolakha	2.09	88	297	
3	Sindhupalchowk	1.48	35	75	
Total A		3.57	123	372	
B.	Barhabise—LapsiphediTl section				
1	Sindhupalchowk	12.38	114	273	2054
2	Kavrepalnchowk	5.18	47	117	
3	Kathmandu	0	0	0	
4	Bhaktapur	0	0	0	Affected person will be finalized after the completion of Household Survey/updated RP
Total B		17.56	161	390	
Total (Total A+ Total B)		21.13	284	762	

(Source: RP, TL: Land acquisition public notice based on cadastral data submitted by the contractor to NEA)

5.4.9 Grievance Redress Mechanism

A Grievance Redress Mechanism (GRM) has been established as ADB procedure requires NEA to establish a project specific GRM with suitable grievance redress procedure to receive and facilitate resolution of affected people's concerns, complains and grievance about the social and environmental performance at the sub-project level. The grievance mechanism will be scaled to the risks and adverse impacts on social and environmental issues due the sub-project type, size, type of area (sensitive area) and impacts. Three levels of GRM for the project is outlined, each tier having time bound schedules with responsible persons identified to address grievances and seek appropriate person's advice at each stage, as required. District-wise GRC formation status has been shown in **Figure-4** below:

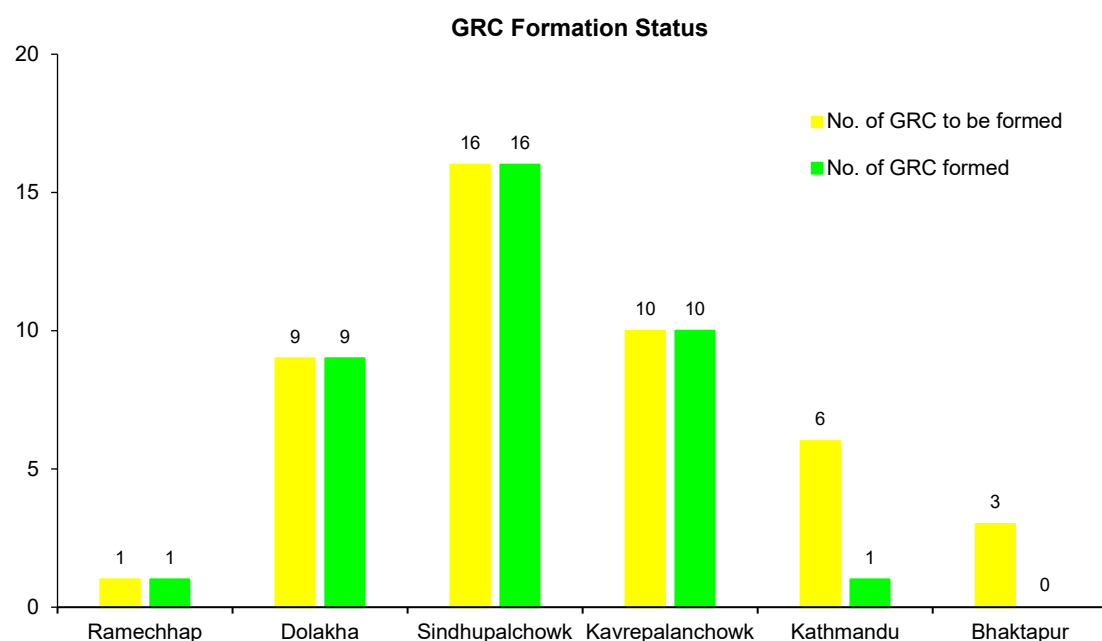


Figure 4: Comparison of total no. of GRCs and GRCs formed till this reporting period

The establishment of GRC for all the affected RMs and Municipalities are in the process of formation. In TKTLP, altogether 45 GRCs are to be formed. Among them, 15 out of 15 GRCs in New Khimti–Barhabise section and 21 out of 22 in Barhabise–Lapsipedi TL section and 1 out of 8 GRC in Lapsipedi–Changunarayan section have been formed. 549 PAFs (Male-489, Female-60) actively participated in GRC formation and the selection process of committee members in their respective wards. The details are presented in **Table-10** below:

Table 10: GRC Formation Details

SN	Location & Date	Total Participant no.			Committee member no.		
		Male	Female	Total	Male	Female	Total
Tamakoshi – Kathmandu 220/400 kV Transmission Line Project (ETESIP)							
A.	New Khimti – Barhabise TL Section-						
1	Melung Rural Municipality ward-1	17	2	19	8	2	10
2	Melung Rural Municipality ward-2	9	2	11	8	1	9
3	Shailung Rural Municipality ward-7	14	1	15	8	1	9
4	Bhimeshwor Municipality ward-8	8	1	9	8	1	9
5	Bhimeshwor Municipality ward-9	13	2	15	7	1	8
6	Melung Rural Municipality ward-7	10	1	11	8	1	9
7	Bhimeshwor Municipality ward-5	8	2	10	7	1	8
8	Bhimeshwor Municipality ward-7	7	4	11	7	2	9
9	Manthanli Municipality ward-13	12	1	13	8	1	9
10	Barhabise Municipality ward-2	12	0	12	9	0	9
11	Barhabise Municipality ward-4	13	0	13	9	0	9

ESSD

19

NEA

12	Melung Rural Municipality ward-4	13	0	13	9	0	9
13	Tripurasundari Rural Municipality-4	14	1	15	8	1	9
14	Tripurasundari Rural Municipality-2	13	2	15	9	1	10
15	Tripurasundari Rural Municipality-3	11	0	11	8	0	8
B.	Barhabise – Kathmandu TL section-19						
1	Barhabise Municipality-3, (2020/11/3)	16	0	17	7	0	7
2	Barhabise Municipality-4, (2020/11/8)	10	2	12	6	1	7
3	Barhabise Municipality-9, (2020/03/17)	32	5	37	6	1	7
4	Balephi RM-8, (2019/08/19)	13	5	18	6	1	7
5	Balephi RM-7, (2019/08/13)	13	2	15	6	1	7
6	Balephi RM-6, (2020/11/11)	13	1	14	7	0	7
7	Balephi RM-5, (2019/09/11)	11	2	13	6	1	7
8	Balephi RM-4, (2019/08/21)	9	4	13	8	0	8
9	ChautaraSangachokgadi Municipality- 13, ThuloSirubari (2019/5/14)	19	3	22	8	1	9
10	ChautaraSangachokgadi Municipality- 8, Irkhu (2019/5/17)	15	1	16	9	0	9
11	Indrawati RM- 10, Bhotesipa (2019/5/29)	13	4	17	8	1	9
12	Mandan Deupur Municipality -10, Chainpur), (2020/11/11)	12	0	12	8	0	8
13	Mandan Deupur Municipality -9, Chainpur), (2020/11/9)	10	0	10	8	0	8
14	Mandan Deupur Municipality -8, Chainpur), (2020/11/10)	11	1	12	6	1	7
15	Mandan Deupur Municipality -7, Chainpur), (2020/11/9)	12	2	14	7	0	7
16	Mandan Deupur Municipality -6, Chainpur) 2021/12/21	8	1	9			
17	Mandan Deupur Municipality -5, Chainpur), (2020/11/18)	14	0	14	7	0	7
18	Mandan Deupur Municipality -4, Chainpur (2020/03/19)	20	3	23	6	1	7
19	Mandan Deupur Municipality -3, Chainpur 2021/12/23	12	2	14	7	1	8
20	Mandan Deupur Municipality -2, Chainpur, (2020/11/23)	20	0	20	8	0	8

21	Mandan Deupur Municipality -1, Chainpur (2020/11/25)	13	0	13	11	0	11
22	Shankarapur (2021/8/02)-05	30	2	32	9	0	9

The PAFs and other relevant stakeholders are in regular contact with the project officials and ESMU team. Grievances in the form of written as well as verbal grievances are being heard and recorded by ESMU team. The meeting of the GRC is conducted as per the requirement whenever the grievances are raised and provide response to the complainants. Some of the major grievances recorded are as tabulated in **Table-11** below:

Table 11: Underlying Issues and Grievances

SN	Location	Recorded by / Issue Type	Issue Description	Status
Tamakoshi—Kathmandu 220/400kV Transmission Line Project (TKTLP) – ETESIP				
New Khimti—Barhabise Section				
1	Sitali, Dolakha and Kirne, Ramechhap	Written	Public demanding shift alignment or high compensation	Three level of GRC meetings were conducted, assessment report also completed; this issue has not been solved yet. Study of an alternative route for the comparative study will be conducted in July-August 2022.
2	Fasku, Dolakha AP24/0	Verbal	Mistake on notice published on affected area	Notice republished on 19th April 2022
3	AP63/2 Sindhupalchok	written	Public utilities reinstatement	Addressed
4	Melung RM -2 2022/5/22	written	Demanding compensation of damaging fruits	Addressed
5	Bhadpu, Dolakha	Verbal	Non-title holders issues for compensation	Submitted the assessment report. Decision will be under taken to implement the report.
Barhabise—Kathmandu section				
1	Changunarayan SS/TL 2022/2/6	Verbal Local/PAFs/Ministry of Physical Infrastructure/CDO/PM'S	Changunarayan SS- Under the substation the people wanted for access road (Way of Mashanghat route extension) and demanding for Route alignment changing for TL.	Under Process: The Ministry of Physical Infrastructure and Transport, CDO, PMS and the contractors clarify the route alignment and its difficulties for transfer and its process. The project team will clarify with presentation of project background and its process of land acquisition under tower PADs, RoW to the public and CDO (awaiting meeting from CDO)
2	Mandandepur Municipality-9 2022/3/1	Verbal Local peoples	Kavrepalanchowk Mandandepur municipality-9 PAFs want their rate determination first and then they will allow works at site to the contractors and project team. Some PAFs are given permission to allow and start works; rate will be determined as per the government rules. PAFs are also asking process for payment of private trees, crop loss and structure.	SOLVED: The Project teams, ESMU discuss with the Landowners and local leaders PAFs and then all issues discussion and clarifying with them its process and details. The PAFs are ready to allow the works smoothly run of this project works.
3	Kageshowi Manohar a ward no-6 2022/3/7	Verbal local peoples/Ward Chairman	The ward chairperson clearly told the ESMU team not to discuss further works without making 100% compensation payment on ROW. ESMU team is constantly in touch with the ward officials.	Under Process: All detailed scenario has been forwarded to project team and PM.
4	Barhabise-3 2022/3/25	Verbal Local peoples/ Contractor	The Landowners of access road not to given permission for access road use to TL	Under Process: The ESMU team and the site in-charge of contractor has been discussing with landowners about using land for access road.

SN	Location	Recorded by / Issue Type	Issue Description	Status
			section AP1/1. The Landowners demanding for 150 meter road 700000 lakhs from the contractors.	Landowners' demand is not justifiable. It has been informed that payments for crop loss will be made as per the prescribed guideline. Accordingly, the PAFs are discussing internally and will be intimidated to the project soon.
5	Mandan Deupur-9 2022/5/17	Verbal/Local Peoples/Contractor	Compensation payment for RoW and Loss of Structure, Crops loss, Demanding the amount as soon as possible. Next one is verification of Land under the RoW	Under Process: All detailed issues have been forwarded to the project team
6	Shakarapur-3 2022/6/5	Written/Verbal	The project has arranged meeting at Shankarapur Municipality in the presence of Mayor, deputy Mayor, MD, DMD, PMs, Engineers and ESMU team with ward chairperson of Shankarapur-3. Ward chair raised the issue of Lapsipedi SS and RoW, Tower foundation survey and land re-verification. Project office has requested ward chair to facilitate further consultations with the people.	The project office and ESMU teams is in regular consulting verbally physically with the ward chairperson and mayor about the land verification and survey works at Shankarapur-3, 400kv and 132kv tower foundations. Again ward chairman taken for time schedule for consultation and discussion with the peoples of Lapsipedi SS areas.
7	Barhabise-9 2022/6/7	Verbal/Local/Contractors	Delay on payment of access road in Ramche areas in some locations and the contractor (L&T) is investigating the reality about the issues raised by petty contractor on unwanted payments to the local people.	The issue has been shared to project office and ESMU team has been facilitating the Contractors (L&T).
8	Changunarayan-4 2022/6/16	Written/Verbal/Local peoples	Project office and ESMU team is in discussion with the local people at Changunarayan-4 for site survey and land verification but some peoples are not allowing to survey of Transmissions line works and stooping of Substation regular works.	The Project office and ESMU team is undertaking measures to resolve transmission line issues. Some people have obstructed to carry out survey works stating that no transmission line will be allowed to be constructed in their area.
9	Changunarayan-4 2022/6/22	Verbal/Locals	The project office and ESMU teams' regular discussion with ward chairman and peoples, local leaders of Changunarayan and project affected peoples. Some local peoples are not given permission TKTLP staffs to come at Changunarayan area for transmission line works.	The project office and ESMU team have updated the status of to the mayor and local leaders. It has been agreed to depute 3 staff for survey facilitation and 7 tower locations has been surveyed in the presence of Changunarayan Municipality surveyor.
10	Barhabise, Ramche 2022/6/24	Written/Verbal/Local peoples	Issue regarding management of excavated debris and maintenance of degraded land	Solved/Under Process: The ESMU team had a discussion with locals along with ward representative, project officials and contractor, and made the following decisions: <ul style="list-style-type: none"> • Immediate management of debris will be done by contractor • Reinstatement of degraded land will be done immediately after completion of tower foundation work • Crop compensation will be provided

SN	Location	Recorded by / Issue Type	Issue Description	Status
				<ul style="list-style-type: none"> Land protection wall will be constructed

(Source: Field verification, project officials, project office)

6.0 PUBLIC CONSULTATION AND INFORMATION DISCLOSURE

The NEA, through its relevant project offices, maintains records on disclosures regarding the environmental and social activities. Each subproject submits the report to PMD and relevant divisions in NEA. The PMD then prepares and updates the semi-annual report based on monthly reports, field observations and consultations which is submitted to ADB and the finalized report is uploaded in ADB website for disclosure.

Regular consultation with local people and relevant stakeholders is being conducted as required. Information regarding project activities is shared with them and any questions/queries is answered. While implementing the RP, IR activities a meaningful consultation, group discussions programs is carried out with the PAFs. Since most of the consultations were held in an informal manner, its documentation could not be conducted. The consultations held during this reporting period are presented in **Table 12** below:

Table 12: Local Consultative Meeting Details

SN	Location and Date	Major Issues in Discussion	Participants		
			Male	Female	Total
Tamakoshi—Kathmandu 220/400 kV Transmission Line Project (ETESIP)					
a.	New Khimti—Barhabise section				
1	District Administration Office (2022/4/19)	<ul style="list-style-type: none">CDC meeting regarding for notice republished for acquired land on tower pad	16	0	16
2	District Administration Office (2022/4/27)	<ul style="list-style-type: none">CDC meeting for public notice of ROW	25	0	25
3	Bhedpu, Dolakha (PAFs) (2022/5/21)	<ul style="list-style-type: none">Meeting with non-titleholders at Bhedpu, DolakhaDiscussion on compensation payment process	22	0	22
4	Sindhupalchok 2022/06/18	<ul style="list-style-type: none">Meeting with local people and PAFsAddressing the issues raised by the local people	16	1	17
5	Tripurasundari R.M- 3 (2022/3/25)	<ul style="list-style-type: none">GRC committee formationOrientation given about role of GRC	11	0	11
6	Sitali, Dolakha (2022/03/22)	<ul style="list-style-type: none">Consultation meeting with PAFs of Ramechhap and Sitali,Dolakha regarding their grievances about compensation of tower pad and ROW	49	5	44
7	Melung Rural Municipality-4, (2022/1/23)	<ul style="list-style-type: none">Information sharing about non-titleholder of land owner	6	3	9
8	BhimeshworMunicipality -5 (2022/1/12)	<ul style="list-style-type: none">Meeting regarding on selection of participants of skill development training	7	0	7
9	BhimeshworMunicipality -9 (2022/1/12)	<ul style="list-style-type: none">Meeting regarding on selection of participants of skill development training	8	0	8
10	District Administration Office Chautara	<ul style="list-style-type: none">Finalize compensation rate of land under tower pad lies in Tripurasundari Rural Municipality	20	0	20

SN	Location and Date	Major Issues in Discussion	Participants		
			Male	Female	Total
	(2022/2/13)				
11	Melung -7 (2022/03/21)	<ul style="list-style-type: none"> Meeting with local people and PAFS for compensation distribution process 	8	1	9
b. Barhabise—Kathmandu section					
1	Mandan Deupur Municipality 8,9 2022/1/5	<ul style="list-style-type: none"> Discussion with Ward chairperson for Compensation disbursement and construction works at this areas. 	6	0	6
2	Chautara Sangachowkgadi-13 2022/1/13	<ul style="list-style-type: none"> Consultation and discussion with Ward Chairperson, PAFs, Ward Members for the training program and GRC meeting 	7	1	8
3	Chautara Sangachowkgadi-13 2022/1/14	<ul style="list-style-type: none"> Consultation and GRC meeting held on Ward office at Thulosirubari for the training program participants selection process. 	8	0	8
4	Barhabise Municipality-4 2022/1/21	<ul style="list-style-type: none"> Consultation with PAFs and L& T site in charge for construction works its issues at site 	7	1	8
5	Chautara Sangachowkgadi-13 2022/1/24	<ul style="list-style-type: none"> Consultation with ward Members for participants selection process and discussion about the access road issues 	6	1	7
6	Barhabise-9 2022/1/25	<ul style="list-style-type: none"> Consultation with Local ,PAFs of structure members of ROW at Barhabise site and discussion for training program and RoW clearance , Structure compensation disbursement process 	9	5	14
7	Balephi-5 2022/2/3	<ul style="list-style-type: none"> Consultation and discussion with Balephi Rural Municipality Mayor and Ward Chairperson for smoothly run of project works and CSR activities (Computer Purchase fund Provided to Balpehi-5 Ward Office for school) 	7	2	9
8	Balephi-6 2022/2/3	<ul style="list-style-type: none"> Consultation and discussion with Balephi Rural Municipality Mayor and Committee leaders – Balephi-6 of Temple AP20/0 for smoothly run of project works and CSR activities (for Temple reinstate, fund Provided by Project office) 	6	0	6
9	Balephi-4 2022/2/3	<ul style="list-style-type: none"> Consultation and discussion with Balephi Rural Municipality Mayor, Balephi-4 and CFUGs Leaders for smoothly run of project works and CSR activities (for Samudayik Bhawan reinstate fund Provided by Project office) 	7	0	7
10	Changunarayan Areas 2022/2/6	<ul style="list-style-type: none"> Discussion and consultation with Local PAFs and community in the presence of Ministry of Physical infrastructure and CDO,PMS ,ESMU teams and Contractors about the local issues and problems , We all teams clarify the route alignment and SS acquired land during site visit. 	25	7	32
11	Mandandeupur-7,8	<ul style="list-style-type: none"> During site Visit at AP34/0,AP35/0,.Consultation with Local Peoples and PAFs about the structure 	10	2	12

SN	Location and Date	Major Issues in Discussion	Participants		
			Male	Female	Total
	2022/2/10	measurement under the ROW and its process for compensation procedure			
12	Changunarayan-6 2022/2/17	<ul style="list-style-type: none"> Consultation and discussion with PAFs and Municipality Land Survey Officer (<i>Amin</i>) for Land verification at Changunarayan-6, the 4 areas in Tower foundations. 	8	0	8
13	Barhabise Municipality-4 2022/2/21	<ul style="list-style-type: none"> Discussion and consultation with PAFs, ADB external monitoring, ESMU teams and Local about the status of daily life after the compensation received from Barhabise SS and their livelihoods standards queries any issues. 	7	2	9
14	Chautara-8 2022/2/24	<ul style="list-style-type: none"> Consultation and discussion with Local Peoples, PAFs and Ward Chairperson for ROW compensation payment procedure, Private tree and Crops loss which is raised by local ESMU teams clarified the issues. Document collection and Recommendation letter preparation. 	25	7	32
15	Chautara-13 2022/2/25	<ul style="list-style-type: none"> Consultation and discussion with PAFs and Ward Chairperson for ROW issues and starting of stringing works at that site. 	8	0	8
16	Mandandepur 2022/3/1	<ul style="list-style-type: none"> Consultation with ward chairperson and PAFs for stringing works and RoW problems. The PAFs are asking for ROW rate determination finalized by CDC when and how the process will be done. 	8	3	11
17	Mandandepur 7,8 2022/3/3	<ul style="list-style-type: none"> Consultation with Local peoples and PAFs for ROW rate determination finalization inquiring with the project Teams 7 0 	7	0	7
18	Kageshowri Manohara 6 2022/3/7	<ul style="list-style-type: none"> Discussion and consultation with Local leaders and PAFs, Ward Chairperson about the formation of GRC and its process with the ESMU teams 	8	2	10
19	Mandandepur 2022/3/9	<ul style="list-style-type: none"> Consultation and discussion with Mayor of Mandandepur Municipality for ROW Rate determination and finalization from CDC with the PMS and 6E0S6MU teams. 	6	0	6
20	Kavrepalanchowk 2022/3/13	<ul style="list-style-type: none"> Consultation with CDC chief, Assistant CDO and PM, ESMU teams for the schedule and its process for ROW rate determination and finalization. 	9	3	12
21	Sindhupalchowk 2022/3/14	<ul style="list-style-type: none"> Consultation and discussion with CDO, Assistant CDO about the project status and progress and issues .ESMU teams and Project engineer details briefs about the condition of projects. 	11	0	11
22	Kavrepalchowk 2022/3/15	<ul style="list-style-type: none"> Consultation and discussion with CDO, Assistant CDO, Malpot Chief, Napi Chief, Mandandepur Wards 1 to 10 wards Chairperson PM,ESMU teams for ROW rate determination and finalization and its process 	20	3	23
23	Kavrepalanchowk	<ul style="list-style-type: none"> Consultation and discussion with CDO, Assistant CDO, Malpot Chief, Napi Chief, Mandandepur 	18	2	20

SN	Location and Date	Major Issues in Discussion	Participants		
			Male	Female	Total
	2022/3/16	Wards 1 to 10 wards Chairperson PM,ESMU teams for the ROW rate determination its finalized and notice list will be finalized.			
24	Mandandeupur-9 2022/3/20	<ul style="list-style-type: none"> Consultation and discussion with the PAFs AP43/0 and L&T site in charge, Manager for smoothly works of Stringing. 	12	3	15
25	Barhabise-3 2022/3/25	<ul style="list-style-type: none"> Consultation and discussion with PAFs at barhabise-3 for access road issues and facilitation to Contractors 	6	0	6
26	Kavrepalchowk 2022/3/28	<ul style="list-style-type: none"> Discussion and consultation with ADB teams, Project teams, ESMU teams brief explain about the site progress and issues progress details 	12	2	14
27	Sindhupalchowk 2022/3/29	<ul style="list-style-type: none"> Consultation and discussion with Local peoples voice in the presence of CDO, Political members Project teams and ESMU teams clarify the local demands and ROW compensation payment process also, Private tees, Crop loss and Structure loss payment process. 	10	2	12
28	Kavrepalchowk 2022/4/1	<ul style="list-style-type: none"> Discussion and consultation with ward Chairperson Mandan Deupur-8 about the RoW compensation distribution process and documentation preparing by ward 	7	0	7
29		<ul style="list-style-type: none"> Consultation with PAFs about the structure loss, Crops loss etc and its compensation payment procedures. 			
30	Kavrepalachowk DFO office 2022/4/3	<ul style="list-style-type: none"> Consultation with AFO Kavreplanchowk for tree clearance and documentation preparation 	4	2	6
31	Barhabise-9 2022/4/4	<ul style="list-style-type: none"> Discussion with AP5/0 PAFs for RoW Compensation process and its payment procedure 	5	0	5
32	Mandandeupur-7 2022/4/7	<ul style="list-style-type: none"> Discussion and Consultation with Landowners and Site in charge L&T AP44/1 for Access Road payment 	6	0	6
33	Barhabise-9 2022/4/15	<ul style="list-style-type: none"> Consultation with Ward Member and ward Secretary Barhabise-9 for CSR works 	7	0	7
34	Barhabise-9 2022/4/16	<ul style="list-style-type: none"> Discussion and consultation with PAFs and humppipe casting RamcheGairagaun areas 	12	5	17
35	Chautar-13 2022/4/22	<ul style="list-style-type: none"> Consultation with Ward Chairperson and ward member and PAFs at Thulosirubari-9 for CSR works/Goods supplied to PAFs and documentation prepared 	12	2	14
36	Mandandeupur-8 2022/4/26	<ul style="list-style-type: none"> Consultation and discussion with ward Chairperson Mandandeupur-8 for ROW Compensation payment and its process and documentation preparing by ward office. 	7	1	8

SN	Location and Date	Major Issues in Discussion	Participants		
			Male	Female	Total
37	Barhabise-9 2022/4/29	<ul style="list-style-type: none"> Barhabise ward -9 Consultation with PAFs and ward member ,ward secretary for RoW compensation payment and official works, Planning for Tower foundation starting at AP7/0,8/0 and AP8A/0 	6	0	6
38	Mandandeupur-9 2022/5/17	<ul style="list-style-type: none"> Consultation with PAFs at AP42/0 about the stringing and its process of compensation payment and documentation 	7	1	8
39	Bhaktapur District office 2022/5/26	<ul style="list-style-type: none"> Consultation and discussion with Napi Bhaktapur for Land Re-verification issues at Changunarayan 4,6 wards 	4	0	4
40	Shakarapur Municipality 2022/6/5	<ul style="list-style-type: none"> Discussion and Consultation with Mayor's, MD,DMD,PMs, ESMU teams and related Ward Chairman's Shankarapur -3,2,1 for the route alignment survey of 400KV,132KV, Land Verifications and substations works starting. 	19	3	22
41	Barhabise-9 2022/6/7	<ul style="list-style-type: none"> Consultation with PAFs,L&T site In charge for the starting of works and Crops compensations at Ramche Barhabise-9 	7	1	8
42	Balephi Gaupalika-8 and Barhabise-9 2022/6/9	<ul style="list-style-type: none"> Consultation and discussion with ward Secretary Barhabise-9 ward Chairman Balephi-8 about the works and RoW compensations and its process ,Documentation etc. 	5	1	6
43	Barhabise-9 2022/6/10	<ul style="list-style-type: none"> Discussion and consultation with Ward Chairman Barhabise-9 for Site works and their issues 	4	0	4
44	Project office 2022/6/13	<ul style="list-style-type: none"> Consultation at Kharipati office with PAFs, PM and Focal person, ESMU teams for compensation distribution at Kavrepalachowk district. 	7	0	7
45	Changunarayan-4 2022/6/15	<ul style="list-style-type: none"> Discussion and Consultation with former ward Chairman Mr.Budhhi Lal Maharjan at Changunarayan -4 for the survey and land verification facility at Locations. We ESMU and project focal person teams brief described the reality of transmission lines and its important. 	6	0	6
46	Changunarayan-4 2022/6/16	<ul style="list-style-type: none"> Consultation and Discussion with recent ward Chairperson, PAFs Changunarayan-4 for starting of survey and land verification brief described by PM, ESMU teams and focal person to stakeholders. 	9	0	9
47	Barhabise-4 2022/6/17	<ul style="list-style-type: none"> Consultation with former Minister of communication at Barhabise municipality Mr.Mohan Basnet about the CSR works and transmission line works and its issues, Substations progress .All details described by PM,DPM and ESMU teams 	14	0	14
48	Bhaktapur District 2022/6/19	<ul style="list-style-type: none"> Consultation with AP4/0 Landowners for the works in delay by contractors and RoW compensation payment, similarly discussion with CDO, PM, Focal person, ESMU teams and Assistant CDO and 	8	2	10

SN	Location and Date	Major Issues in Discussion	Participants		
			Male	Female	Total
		stakeholders at Bhaktapur CDO office for the Changunarayan-4 Land verification and survey works.			
49	Changunarayan-4 2022/6/20	<ul style="list-style-type: none"> Consultation with Mayors and PAFs, about the survey and land verification issues at Changunarayan-4. All details described by focal person of Project, ESMU team's .Similarly the mayor advices for presentation show at PAFs and stake holders at Changunarayan-4 at ward office. About the Transmission line project and its Impact details survey. 	6	2	8
50	Changunarayan-4 2022/6/21	<ul style="list-style-type: none"> Consultation with municipality of Changunarayan-4 surveyors for land verifications, similarly discussion with ward chairpersons and related PAFs, all details described to ward members for surveying works. 	8	0	8
51	Changunarayan-4 2022/6/22	<ul style="list-style-type: none"> Consultations and discussion with ward chairperson former and we teams mobilized for survey at Changunarayan -4 in the presence of PM, ESMU teams, L&T staffs, Municipality surveyor and ward chairperson deputed for facilitation of survey works. In the presence of PAFs and landowners we survey completed at AP60B/0 to AP61A/3 =7Locations verified by Municipality Surveyor of Changunarayan still the remaining for Survey department verified at this locations. 	15	4	19
52	Shankarapur- Municipality 2022/6/23	<ul style="list-style-type: none"> Discussion and Consultation with Local Leaders of Lapsphedi AREAs no -2, Chairperson Politician leaders for the Survey works of 400KV and 132KV survey and Land verification details find out at the shankarapur -3. Focal person and ESMU teams described the details of project status of Lapsphedi and Changunarayan SS also. 	6	0	6
53	Changunarayan-4 2022/6/24	<ul style="list-style-type: none"> Consultation with PAFs and Project affected persons, Local leaders brief described by project focal person, ESMU teams about the route alignment and details find out of the exact Landowners and ROW route alignment. 	8	4	12
54	Changunarayan-4 2022/6/26	<ul style="list-style-type: none"> Discussion and consultation with Changunarayan Mayor ward Chairman-4 about the remaining tower foundation and route alignment survey and land verifications all details formally described by PM, focal person and ESMU teams to the Chairman. 	7	0	7
55	Changunarayan-4 2022/6/27	<ul style="list-style-type: none"> Discussion and Consultation at Changnarayan -4 ward offices ESMU team's and Project office will be presentation show to the Local peoples and Local leaders affected peoples. All details project status and its impact details described to the peoples. And also notice paper dispatched to different places for discussion and details 	7	3	10

SN	Location and Date	Major Issues in Discussion	Participants		
			Male	Female	Total
		consultation.			
55	Changunarayan-4 2022/6/29	<ul style="list-style-type: none"> Consultation with ward Chairperson in the presence of local peoples, project affected persons, stake holders, local leaders, PAFs, Landowners Changunarayan-4. The project staffs, PMs, Engineers, L&T staffs, The ESMU team's presentation show to the peoples and all details described of project and its works and send to route alignment map to the peoples and slide show. 	75-80	25-30	100 to 110
57	Barhabise-9 2022/6/30	<ul style="list-style-type: none"> Consultation and discussion with ward chairman, ward members and Local, Landowners, PAFs, L&T site In charge, Project DPM and ESMU teams meeting with them for the AP4/0 landslides issues and management of water fall and saving of Tower Pad and Lands. 	13	4	17
	Total		583	108	691

ESMU teams have been in regular coordination with Ward Chairs, PAFs, LFCUG, GRC members and site in-charge of the contractors through the Communication in Substation and TL sections.

7.0 BENEFIT SHARING (BS) to the PAFs and Local

NEA has allocated some funds for the betterment of the PAFs and local people in the project affected areas. These funds are distributed focusing on educational support program, drinking water supply, infrastructure and service facilities and other additional support allowances for vulnerable communities.

New Khimti—Barhabise Section- No progress till this reporting period.

Barhabise—Lapsiphedi Section

The details of benefit sharing activities conducted till this reporting period are presented in the **Table-13** below:

Table 13: List of BS Activities and its Details

SN	Benefit activities	Location	Current status
Tamakoshi—Kathmandu 220/400 kV Transmission Line Project (ETESIP)			
A.	New Khimti—Barhabise- No Progress till this reporting period.		
B.	Barhabise—Kathmandu Section		
1.	Balephi Gaupalika -5 for School	Balephi Rural Municipality-5	After Consultation and discussion with Balephi Rural Municipality Mayor and Ward Chairperson for smoothly run of project works and CSR activities (Computer Purchase fund Provided to Balephi-5 Ward Office for school)
2.	Durga Debi Temple Reinstatement at	Balephi Rural Municipality-	Consultation and discussion with Balephi

SN	Benefit activities	Location	Current status
	Balephi ward No-6 at AP20/0	6	Rural Municipality Mayor and Committee leaders – Balephi-6 of Temple AP20/0 for smoothly run of project works and CSR activities (for Temple reinstate, fund Provided by Project office)
3.	CFUG Samudayik Bhawan Balephi Ward no-4 construction of house	Balephi Rural Municipality-4	Consultation and discussion with Balephi Rural Municipality Mayor, Balephi-4 and CFUGs Leaders for smoothly run of project works and CSR activities (for CFUG Samudayik Bhawan Construction fund Provided by Project office)
4.	Access road for Public and Tower foundation works for transmission line of TKTL	Barhabise-9 Ramche, Gairegaun	Under the CSR works the project office has been provided 8Hume pipe for Ramche AP8A/, AP9/0, AP10/0 and AP10/1 locations as per public demands and for access for public transportation, Similarly for Tower constructions and material supplies
5	Under the CSR works the Project office has been provided fund for the Cultural heritage maintenance at Irkhu-8 Location AP24/0-25/3 areas.	Chautarasangachowkgadi-8, Sindhupalchowk AP24/0-AP25/3	The fund has been provided to Municipality through for PAFs and Concern local at AP25/3. The communities are so happy with the project works.
6	ChautaraSangachowkgadi -13, Local peoples and ward office has demanded under the CSR works some materials supply and reinstate of water tank maintenance, Water Pump and access road maintenance and newly construction of drinking water tank RCC.	Chautara Sangachowkgadi-13	The project office has been facilitated to supply from ESSD, Materials , Sand, Reinforcement bar, Cement at Thulosirubari as per public necessary and demands for local PAFs and public under the CSR works.
7.			

(Source: Project Office, ESSD, Field visit)

ESMU teams are in regular contact and coordinating with ward chairperson, PAFs, GRC members and site in-charge of the contractors through the telephone communication in TL sections.

8. IMPACT AND SAFETY MEASURES FOR COVID-19

Similar to many other projects, the implementation of TKTL has also been affected due to COVID-19 especially in field which includes construction activities, public consultation, GRC

formation, GRC meetings, compensation distribution, CDC meetings, letter issuance from governmental bodies, tree marking/hammer seal, tree cutting, etc. Although the progress had been halted to some extent, the virtual consultation meetings had been conducted and the construction activities in few locations as been initiated and progressed accordingly with the support and permission from local government bodies and District Administration Office. All those activities had been carried out taking safety precautions, using PPEs, maintaining social distance and following the Standard Operating procedure.

9. GAPS AND CORRECTIVE ACTION PLAN FOR MITIGATION

The Environmental and Social Monitoring Unit (ESMU), under NEA's ESSD, has set up an effective monitoring mechanism for proper implementation of safeguard activities and mitigation measures. The teams also identify gaps and recommend the corrective action plan of mitigation in its section (**Table-14**).

Table 14: Gaps and Corrective Actions

SN	Issues	Proposed Corrective actions	Action Taken	Responsibility
A New Khimti—Barhabise section				
1	Safeguard desk strengthening & empowerment		Regular coordination with contractors, project office, ESMU, ESSD in project activities, cadastral survey, & other issues in construction activities	ESMU/ Contractor/ Project Office/ESSD
2	Delay in compensation payment for problematic parcel		Communication with landowners and relevant ward chairperson for submitting the relevant document for compensation payment as soon as possible from the project office. ESMU team and project office keep in touch with the landowners and regular follow up for paying compensation and facilitating them. Some landowners have personal problems like absentee, and some have legal issues like mortgaged in Bank.	Landowners/ CDC/Project office
B Barhabise—Kathmandu section				
1	Delay in submission of documents by landowner	Regular consultation and regular telephonic communication and during site visit regular follow up on physically discussion with land owners and ward official for submitting documents for compensation should be carried out by the project officials.	ESMU and project office team is regularly discussing with landowners and their ward office and are requesting to provide essential documents for compensation payments. Some landowners have internal conflict within their family, and few have <i>jaggarokka</i> and some PAFs are not interested to receive compensation because of minimum land compensation. However, all PAFs are in close contacts with project officials and are preparing documents accordingly.	Landowners/ Project office/ESMU
C. Corrective actions recommended by Review Mission in Aide Memoire (16 March to 21 April 2022)				
1.	Updated Resettlement Plan	Submit updated resettlement plan including all types of loss and all project components of ETESIP	The updated resettlement plan of TKTLF has been submitted in July 2021 which has been further edited and submitted in October, 2021 incorporating all the comments commented by ADB. Last time, updated RP of ETESIP has been submitted to ADB in January, 2022. ADB has provided	PMD/SSEMD

SN	Issues	Proposed Corrective actions	Action Taken	Responsibility
			comments on the submitted updated RP, Hence the revised version of updated RP for ETESIP will be submitted to ADB by June 2022.	
2.	Social Impact Assessment	Immediately start social impact assessment of all affected persons through census survey	Census survey will be initiated once the cadastral data will be made available by the contractor after completion of surveys by September, 2022.	Project office/ESSD
3.	Compensation Payment	Complete compensation payment for tower, for which possession has already been taken	95% PAFs have received compensation, 5% application in process in Barhabise-Lapsiphedi TL section and 78.28% PAFs received compensation, 21.72% application in process in NewKhimti-Barhabise TL section). For remaining works, the project office has deputed one staff at <i>Malpot</i> and <i>Napi</i> and ESMU is in regular coordination with PAFs in preparing required documents.(Data explains only about the compensation payment status of the locations where the possession has been taken.Besides compensation has also been paid in those locations where the possession has not yet taken place. The total compensation payment status is provided in Table-4)	Project office
4.	Compensation payment in accordance with replacement cost principle	Prepare a list of entitlements by affected person disaggregated with land value, government tax/fees, allowances as per entitlements matrix	The project office is analyzing compensation payment data and is preparing to ask for approval from GoN through NEA management.	Project office/PMD/SSEMD
5.	Public consultation	Increase consultation with affected people, particularly in Lapsiphedi-Changunarayan section.	Regular consultation has been carried out and the updated report is being sent to ADB on regular basis.	Project office/PMD/SSEMD/ESSD/ESMU
6	Training	Organize refresher trainings	Yet to be organized due to budget constraints	PMD/SSEMD/Project
7	Field monitoring	Increase site level supervision and monitoring from PMD safeguard unit	Frequently visited sites from SSEMD and solved some issues of Ramechhap district.	PMD/SSEMD
8	Grievance handling process and procedures	Prepare a grievance handling process and guideline and share with all grievance redress committee members	Yet to be prepared due to budget constraints	PMD/SSEMD/ESSD/ESMU

10. RECOMMENDATIONS

Monitoring of social safeguard activities and implementation will be continued throughout the project implementation period. The following recommendations are suggested for the monitoring adjustments, activities implementation and timely project completion.

- Safeguard desk strengthening & empowerment, via orientation, trainings, exposure visits
- Information disclosure to the PAFs about the Project works and compensation procedure

- Facilitate for information dissemination to the project office must facilitate in dissemination right information to project affected household regarding compensation rate and process of claiming compensation
- Organize CDC meeting for updating of progress of works in compensation distribution and works related obstacle solving issues if any seen

11. PROPOSED MAJOR ITEM OF FOCUS FOR NEXT MONTH

The next month report will be focused in completing the following activities of **Table-15**:

Table 15: Proposed Major Item of Focus for Next Semi annual

SN	Location	Activities
Tamakoshi—Kathmandu 220/400 kV Transmission Line Project (ETESIP)		
a.	New Khimti—Barhabise	
1.	New Khimti—Barhabise TL section	<ul style="list-style-type: none"> • Field visit to different sites where construction is currently undergoing • Social safeguard compliance monitoring and local consultation/ meetings • Follow-up and monitoring of site activities • Completion of GRC formation in Tripurasundari ward-3 of Sindhupalchowk district • Resolution of grievances in Ramechhap and Dolakha • Compensation distribution and deed transfer • Conduct Skill Development training • Follow-up and monitoring of CSR activities • Demand Letter collection from PAFs and cross verifying of the documents then forwarding to PO office and assisting in cadastral survey in Ramechhap district
b.	Barhabise—Kathmandu	
1.	Barhabise—Lapsipedi TL section	<ul style="list-style-type: none"> • Field visit to different sites where construction is currently undergoing • Social safeguard compliance monitoring & Local consultation/ meetings • Follow-up & monitoring of CSR activities • Follow-up & Formation of GRC in the areas where the letter has already been dispatched • Application collection from PAFs and cross verifying of the documents then forwarding to PO office. • Regular consultation with PAFs, Ward Chairperson, GRC members and the contractors for ROW clearance payments and compensation disbursements.
2.	Lapsipedi—Changunarayan TL section	<ul style="list-style-type: none"> • Field visit to different sites where construction is currently undergoing • Social safeguard compliance monitoring & Local consultation/ meetings • Follow-up & Formation of GRC in the areas where the letter has already been dispatched • Regular consultation with PAFs, Ward Chairperson, GRC members and the contractors for ROW clearance payments and compensation disbursements.

ANNEXES

Annex-1: Compliance monitoring status in terms of safeguard covenants

SN	Nature of Loss	Entitlements	Current Status	Action Taken By	Remarks
1.	Permanent acquisition of agricultural/ residential/ commercial and other private lands owned by landowners	<ul style="list-style-type: none"> Cash replacement cost based on current market price Provision of land for land compensation will be made for those PAFs having complete loss of land in accordance to the prevailing act if land is available 	Complied	NEA / CDC	Compensation disbursement is progressively going on for acquired land and for other land to be acquired land parceling, ownership transfer, compensation fixation is under process.
2.	Land restricted to use except for cultivation along the RoW of TL	<ul style="list-style-type: none"> One time cash compensation for the land restricted to maintain RoW of the TL, except to use for agricultural purpose 	Yet to assess	NEA / CDC	The project office started processing works
3.	Land temporarily acquired by the contractor during the implementation/construction phase	<ul style="list-style-type: none"> Contract will be signed between PAFs and contractor for temporary use/acquisition Rental rate/compensation for crop/agricultural loss will be provided as per the valuation on national criteria Land will be restored to its original state or to be compensated at replacement cost 	Partially complied	Contractor	NEA to facilitate during the process
4.	Loss of residential/ commercial and other structures by titleholders	<ul style="list-style-type: none"> Cash compensation for the loss of the built-up structures at full replacement cost based on the current market price PAFs allowed to take/reuse their salvageable materials Provided one time shifting allowance 	Complied	NEA / CDC	There are 10 PAFs whose structures will be lost during foundation work in tower footing. The project office is distributing compensation of the structures
5.	Loss of residential/ commercial structures by squatters	<ul style="list-style-type: none"> Cash compensation for the loss of built-up structures at full replacement cost 	Yet to assess	NEA / CDC	The work has not been started yet

SN	Nature of Loss	Entitlements	Current Status	Action Taken By	Remarks
		<ul style="list-style-type: none"> PAFs allowed to take/reuse their salvageable materials Provided one time shifting allowance 			
6.	Loss of residential/commercial structures by encroachers	<ul style="list-style-type: none"> Cash compensation for non-land assets at replacement cost Owner will be notified and allowed to take/reuse their salvageable materials 	Yet to assess	NEA / CDC	The work has not been started yet
7.	Loss of fruit and trees on permanently acquired land	<ul style="list-style-type: none"> One time cash compensation for the loss of fruit trees for average fruit production for next productive years computed at current market value One time cash compensation for loss of wood trees at current market value (timber of firewood, as the case may be) 	Complied	CDC / NEA / Contractor	In coordination and consultation with Division Forest Office and District Agricultural Office the compensation rates are finalized and disbursement is under progress
8.	Loss of agricultural crops, fruits and wood trees	<ul style="list-style-type: none"> One time cash compensation for the temporary loss of agricultural crops along the corridor of RoW due to stringing of TL at current market price based on average production of the affected area One-month advance notice to harvest crops, if required 	Yet to assess	CDC / NEA / Contractor	The project office has initiated works
9.	Loss of cultural & community structures/facilities/ resources	<ul style="list-style-type: none"> Complete rehabilitation/restoration by the project or cash compensation for restoration/reestablishment of the affected cultural/community structures and installations, to the recognized patron/ custodian 	Complied	NEA / CDC / Local community	
10.	Loss of income and livelihood	<ul style="list-style-type: none"> Assistance for lost income based on three months minimum wage rates 	Yet to distribute	NEA / CDC	Identification of PAFs and their loss has been calculated and tabulated in the updated RP. The

SN	Nature of Loss	Entitlements	Current Status	Action Taken By	Remarks
		<ul style="list-style-type: none"> Additional compensation for the vulnerable HHs Consideration for project employment 			compensation/assistance has not been distributed yet as the project is waiting for the approved RP.
11.	Loss of Government Property/Land	<ul style="list-style-type: none"> Lump sum compensation as per government rules 	Complied	NEA / Relevant Department	
12.	Impact on vulnerable PAFs	<ul style="list-style-type: none"> Additional assistance based on three months of minimum wage Will be given priority in project construction employment 	Yet to distribute	NEA	Identification of PAFs and their loss has been calculated and tabulated in the updated RP. The compensation/assistance has not been distributed yet as the project is waiting for the approved RP.
13.	Other impacts not identified	<ul style="list-style-type: none"> Compensation and assistance 	Complied	NEA / CDC / Contractor	Unforeseen impacts will be documented and mitigated based on the principles agreed upon in the resettlement framework and the negotiation with the affected PAF

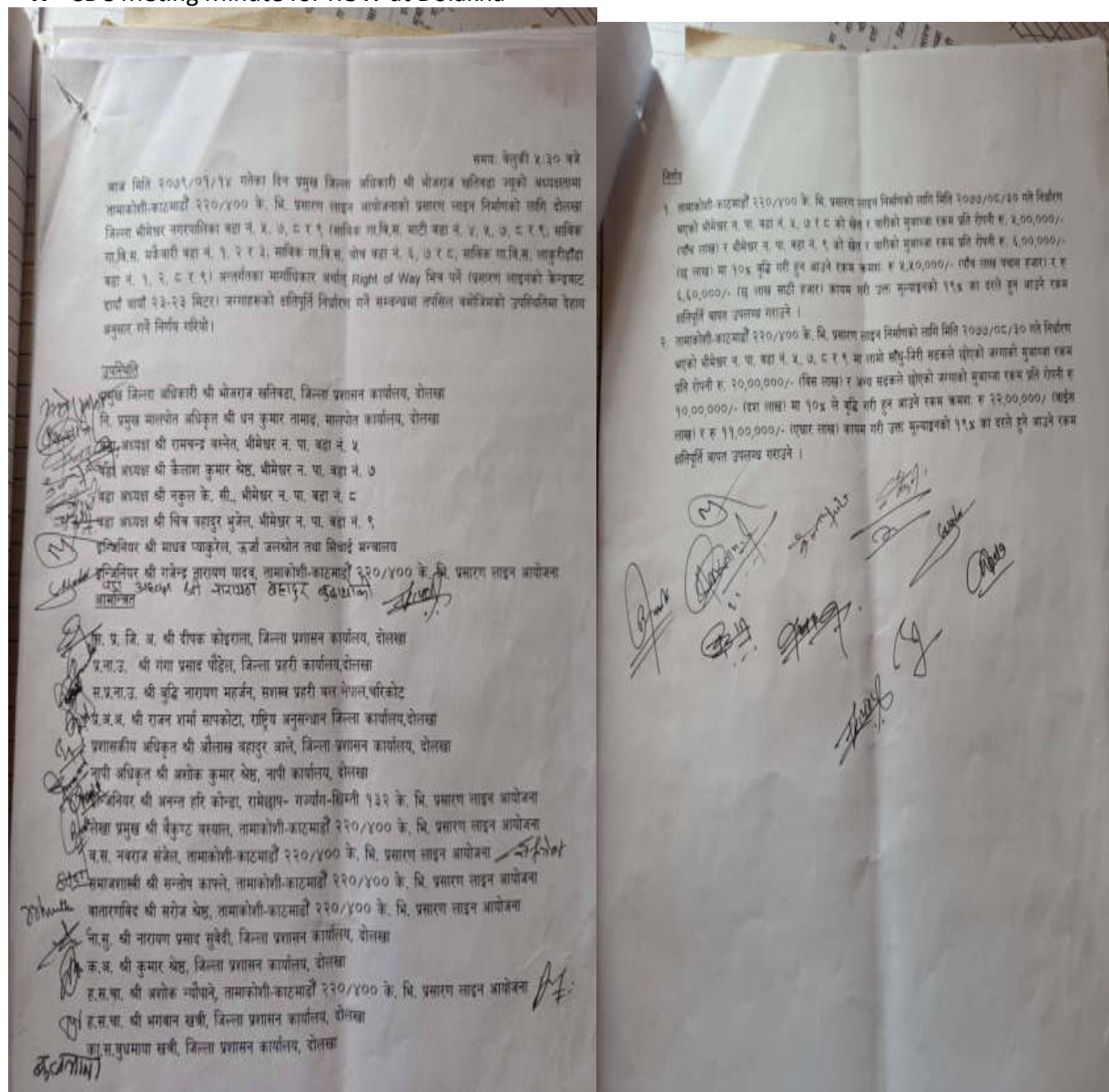
Annex-2: Status with Loan and Grant Covenants

Schedule	Para No	Description	Compliance Status	Type	Responsibility
5	19	The Beneficiary shall ensure, or cause NEA to ensure that all the land and all rights of way required for the subproject are made available to the works contractor in accordance with the schedule agreed under the related Works contract and all land acquisition and resettlement activities are implemented in compliance with (a) all applicable laws and regulations of the beneficiary relating to the land acquisition and involuntary resettlement; (b) the Involuntary Resettlement Safeguards; and (c) all the measures and requirements set forth in the relevant RP, and any corrective or preventive measures set forth in a Safeguards Monitoring report.	Partially complied	Land Acquisition and Involuntary Resettlement (Social Safeguard)	NEA/Project

Schedule	Para No	Description	Compliance Status	Type	Responsibility
5	20	Without limiting the applicable of the Involuntary Resettlement Safeguards or the relevant RP, the Beneficiary shall ensure or case of NEA to ensure that no physical or economic displacement takes place in connection with the subprojects until: (a) compensation and other entitlements have been provided to the affected people in accordance with RP; and (b) a comprehensive income and livelihood restoration program has been established, where relevant, commensurate with the size, scale and significance of the project impacts, in accordance with RP	Updated RP has been submitted, waiting for approval and compensation will be provided based on the approved updated RP	Land Acquisition and Involuntary Resettlement(Social Safeguard)	NEA/Project
5	21	The Beneficiary shall ensure that the Project does not have any impact on Indigenous Peoples within the meaning of the Safeguard Policy Statement. In the event that the Project does not have any such impact, the Beneficiary shall ensure or case of NEA to ensure that preparation, design construction, implementation and operation of the relevant Subprojects comply with (a) all applicable laws and regulations of the Beneficiary relating to Indigenous peoples;(b) the Indigenous Peoples Safeguards; and (c) any corrective of preventative actions set forth in a Safeguards Monitoring Report. Where impacts on IPs groups are identified a foreseen during the planning, preparation or construction phases of the project development, an IPP will be prepared, implemented and monitored in alignment with the SPS and the requirements set forth in PAM	Complied	Indigenous Peoples	NEA/Project
5	22	The Government shall make available or case of NEA to make available necessary budgetary and human resources to fully implement the EMP and RPs.	Complied	Human and Financial Resources safeguards Requirements	GoN/NEA
5	24	The Beneficiary shall ensure that NEA implements the GESI in a timely manner over the entire project implementation period, and that adequate resources are allocated for this purpose. In particular, the Beneficiary and NEA shall ensure that the targets stated in the GESI are achieved. NEA shall conduct training on GESI implementation for all staff involved in the project. The Beneficiary and NEA shall ensure that	Complied	Gender and Development	GoN/NEA and ADB

Schedule	Para No	Description	Compliance Status	Type	Responsibility
		GESI implementation is closely monitored, and progress is prepared to ADB in accordance with GESI and the PAM			

1. CDC Meting Minute for ROW at Dolakha



2. CDC Meting Minute for notice republished

आज मिति २०७९/०९/०६ गतेका दिन बेलुकी ५.१५ बजे तामाकोशी काठमाण्डौ २००/४०० के.भी प्रसारण लाईन आयोजना आयोजनाको लागि आवश्यक भई अधिग्रहण गरिएको जग्गाको सम्बन्धमा प्रमुख जिल्ला अधिकारी श्री भोजराज खतिवडाको अध्यक्षतामा निम्न पदाधिकारीको उपस्थितिमा बैठक बसि निम्न निर्णय गरियो ।

प्रमुख जिल्ला अधिकारी श्री भोजराज खतिवडा- जिल्ला प्रशासन कार्यालय दोलखा
नि प्रमुख मालपोत अधिकृत - धनकुमार तामाङ
आयोजना प्रमुख ई.रमणराज शर्मा - तामाकोशी-काठमाण्डौ २२०/४०० के.भी प्रसारण लाईन आयोजना

आमन्त्रित:

सहायक प्रमुख जिल्ला अधिकारी श्री दिपक कोइराला
प्रहरी नायब उपरिक्षक श्री गंगाधर पौडेल
प्रशासकीय अधिकृत श्री औलाख बहादुर आले
नापी अधिकृत श्री अशोक कुमार श्रेष्ठ - नापी कार्यालय दोलखा
सहायक वन अधिकृत श्री सुमन घिमिरे-डिभिजन वन कार्यालय
प्रारम्भिक अधिकृत श्री गजेन्द्र नारायण यादव-२२०/४०० के.भी. प्रसारण लाइन आयोजना
लेखा अधिकृत श्री वैकुण्ठ बस्याल - तामाकोशी-काठमाण्डौ २२०/४०० के.भी. प्रसारण लाइन आयोजना
व.सहायक नवराज संजेल - तामाकोशी-काठमाण्डौ २२०/४०० के.भी. प्रसारण लाइन आयोजना
वातावरणविद् श्री सरोज श्रेष्ठ - तामाकोशी-काठमाण्डौ २२०/४०० के.भी. प्रसारण लाइन आयोजना
समाजशास्त्री श्री सन्तोष काफ्ले - तामाकोशी-काठमाण्डौ २२०/४०० के.भी. प्रसारण लाइन आयोजना
सशस्त्र प्रहरी निरीक्षक श्री जयन्त के.सी
अनुसन्धान अधिकृत श्री हिरा के.सी
ना.सु. श्री नारायण प्रसाद सुवेदी
क.अ. श्री कुमार श्रेष्ठ
ह.स.चा अशोक न्यौपाने
ह.स.चा श्री भगवान खत्री

जिल्ला प्रशासन कार्यालय दोलखा
जिल्ला प्रशासन कार्यालय दोलखा
आयोजना
जिल्ला प्रशासन कार्यालय दोलखा

निर्णयहरू

- मिति २०७६/०४/१९ गतेको मन्त्रीपरिषदको निर्णयानुसार अधिग्रहण भई मिति २०७६/०६/२५ गतेको मुआब्जा निर्धारण समितिको बैठकले गरेको निर्णयानुसार आयोजनाका लागि आवश्यक भई अधिग्रहण भएका जग्गाहरूको सम्बन्धमा जग्गा प्राप्ति ऐन, २०३४ को दफा ९ बमोजिम मिति २०७६/०६/२७ गतेको गोरखापत्र दैनिकमा सार्वजनिक सूचना प्रकाशन भएका जग्गाहरूमध्ये केही जग्गाको क्षेत्रफल फरक परेको र केही जग्गाहरू छुट समेत हुन गएकोले संलग्न सूची बमोजिमका जग्गाहरू अधिग्रहण गरी मुआब्जा दिने प्रयोजनका लागि जग्गा प्राप्ति ऐन, २०३४ को दफा ९ बमोजिम पुनः ३५ दिनको सूचना प्रकाशन गर्ने ।
- निर्णय नं. १ बमोजिम सूचना प्रकाशन भए पश्चात सूचनामा उल्लेखित जग्गाहरू मालपोत कार्यालय दोलखामा रोक्का राख्न मालपोत कार्यालयलाई अनुरोध गर्ने ।

3. CDC meeting minute for sub-committee formation for analyze the losses of structure and crops

आज मिति २०७९/०९/०५ गतेका दिन बिहान ८.०० बजे तामाकोशी काठमाण्डौ २००/४०० के.भी प्रसारण लाईन आयोजनाको लागि आवश्यक जग्गाहरुको अधिग्रहण भइ सो लाइनको तार मुनी (Right Of Way) को दौया बाँया (२३/२३ मिटर) भित्र पर्ने घर टहरा बालि नाली तथा फलफूलको बोट विरुवाको क्षतिपुर्ति र रुख/पोलको (कटान मुद्धान खर्च) क्षतिपुर्ति निर्धारण गर्न देहायको उपस्थितिमा बैठक बसी निर्णय गरियो ।

प्रमुख जिल्ला अधिकारी श्री भोजराज खतिवडा- जिल्ला प्रशासन कार्यालय, दोलखा
नि. प्रमुख मालपोत अधिकृत - धनकुमार तामाङ
आयोजना प्रमुख ई.रमणराज शर्मा - तामाकोशी-काठमाण्डौ २२०/४०० के.भी प्रसारण लाईन आ.

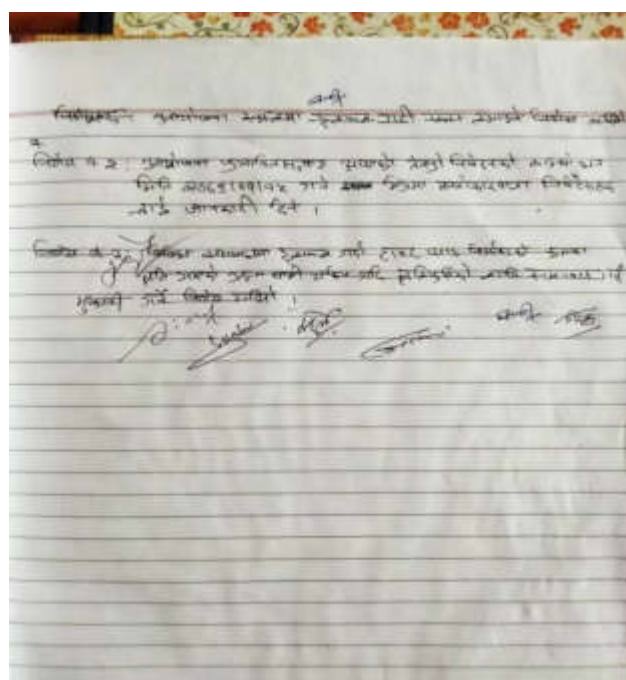
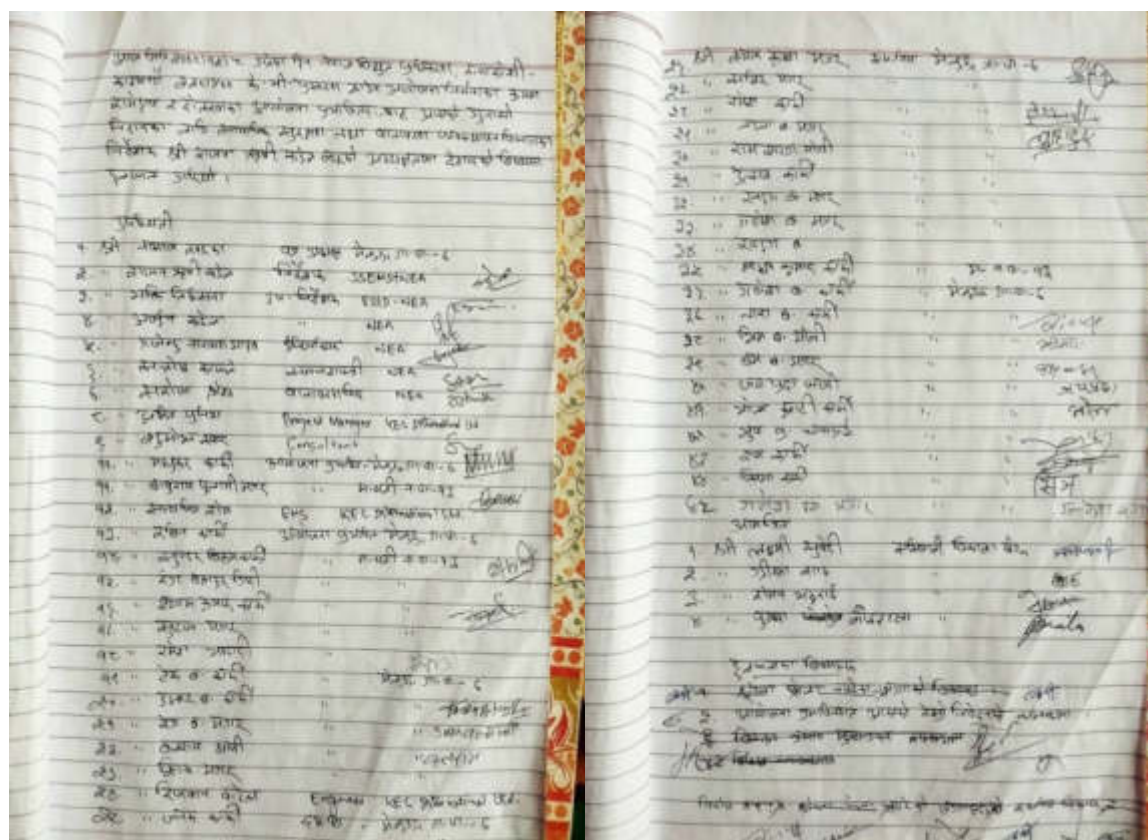
आमन्त्रित :

सहायक प्रमुख जिल्ला अधिकारी श्री दिपक कोइराला
प्रहरी नायव उपरिक्त श्री गंगाप्रसाद पौडेल
प्रशासकीय अधिकृत श्री औलाख बहादुर आले
नापी अधिकृत श्री अशोक कुमार श्रेष्ठ - नापी कार्यालय, दोलखा
सहायक वन अधिकृत श्री सुमन घिमिरे-डिभिजन वन कार्यालय, दोलखा
प्रारम्भिक अधिकृत श्री गजेन्द्र नारायण यादव-२२०/४०० के.भी. प्रसारण लाइन/आयोजना ।
लेखा अधिकृत श्री बैकुण्ठ बस्न्याल - तामाकोशी-काठमाण्डौ २२०/४०० के.भी. प्रसारण लाइन आ.
सहायक प्रहरी निरीक्षक श्री जयन्त के.सी.
अनुसन्धान अधिकृत श्री हिरा के.सी.
व.सहायक नवराज संजेल - तामाकोशी-काठमाण्डौ २२०/४०० के.भी. प्रसारण लाइन आयोजना
वातावरणविद् श्री सरोज श्रेष्ठ - तामाकोशी-काठमाण्डौ २२०/४०० के.भी. प्रसारण लाइन आयोजना
समाजशास्त्री श्री सन्तोष काफ्ले - तामाकोशी-काठमाण्डौ २२०/४०० के.भी. प्रसारण लाइन आयोजना
ना.सु.नारायण प्रसाद सुवेदी - जिल्ला प्रशासन कार्यालय
ह.स.चा रविन्द्र थापा - तामाकोशी-काठमाण्डौ २२०/४०० के.भी. प्रसारण लाइन आयोजना
प्रहरी हवलदार श्री बालकृष्ण बस्नेत - जिल्ला प्रशासन कार्यालय, दोलखा
का.स श्री केशव प्रसाद सुवेदी - जिल्ला प्रशासन कार्यालय, दोलखा
का.स श्री बुधमाया खत्री - जिल्ला प्रशासन कार्यालय, दोलखा


निर्णयहरू

- घर/टहरा बालिनाली तथा फलफूलको बोट विरुवाको क्षतिपुर्ति र रुख/पोलको (कटान मुद्धान खर्च) सिफारिस गर्नको लागि देहाय बमोजिमको उप-समिति गठन गर्ने ।
संयोजक- सहायक प्रमुख जिल्ला अधिकारी दिपक कोइराला
सदस्य- कृषि अधिकृत श्री नन्दराज वली कृषि ज्ञान केन्द्र दोलखा
सदस्य- सहायक वन अधिकृत सुमन घिमिरे डिभिजन वन कार्यालय, दोलखा
सदस्य - ईन्जिनियर श्री डेनिस उप्रेती, DLPIU भवन तथा आवास, दोलखा
सदस्य सचिव - प्रारम्भिक अधिकृत श्री गजेन्द्र नारायण यादव तामाकोशी-काठमाण्डौ २२०/४०० के.भी. प्रसारण लाइन आयोजना

5. Meeting Minutes with PAFs at Sittali, Ramechhap



6. Recommendation letter of non-titleholder land owner of Melung RM ward-4



मेलुङ गाउँपालिका
Melung Rural Municipality

४ नं. वडा कार्यालय
4 No. Ward Office

मेदपु, दोलखा
Bhedpu, Dolakha
बागमती प्रदेश, नेपाल
Bagmati Province, Nepal

सं.सं. / Ref. No. : ०७८/०७९

वितरण नं. / Dispatch No. : ६६८

मिति: २०७८/१०/०९

विषय: चार किल्ला प्रमाणित गरिएको बारे ।

श्री जो यस संग सम्बन्ध राख्दछ ।

प्रस्तुत सम्बन्धमा यस ४ नं. वडा भेदपु (साविक भेदपु-३) का स्यादी निवासी श्री दल ब. तामाङको छोरा श्री हुमान सिंह तामाङले हकभोग गर्दै आएको दुई रोत साविक भेदपु-२ मा रहेको सो- रोतको तपसिल बमोजिमको चार किल्ला प्रमाणित गरि सिफारिस गरिएको व्यहोरा अनुरोध गरिन्छ ।

क्र.सं.	ठेगाना	किल्ला नं.	क्षेत्रफल	उत्तर	दक्षिण	पूर्व	पश्चिम	कैफियत
१	मेलुङ गा.पा. ४ (साविक भेदपु-२)	-	१६७३.९८२ वर्ग मिटर	हर्क ब. श्रेष्ठ	दिल ब. तामाङ	सिंग ब. तामाङ	बन्धु ब. श्रेष्ठ	हाल मेलुङ गा.पा. ४ भेदपु साविक भेदपु गा.वि.स को हाल सम्म स्यादी नक्सा नभएकोले सो जग्गाको किल्ला नं. एकिन नभएको क्षेत्रफल १६७३.९८२ वर्गमिटर भएको उक्त जग्गामा राजिनामा भूमिसुधार ७ नं. कार्याम जीताहा विस्सा ४ नं. कार्याम र रजिस्ट्रार (तिरले तिरको) आधारमा नै अधिकारिक जग्गा धनी भएको र हाल सम्म उक्त जग्गा दल ब. तामाङको छोरा हुमान सिंह तामाङले नै भोगचलन गरेको व्यहोरा अनुरोध गरिन्छ ।

Chhetri
छन बहादुर तामाङ
वडा अध्यक्ष

7. GRC formation meeting minute

[illegible]

[illegible][illegible]

5. Materials supplied at Sangachowkgadi Municipality ward no-13 Thulosirubari, from ESSD office under the CSR works

[illegible][illegible]

[illegible]

तपसिल

क्र. स.	जग्गाधनीको नाम	हेताव	रुख संख्या	जग्गा रकम	क्रियागत
१	बिन बहादुर लामा	धौला साँगाचोकगढी ना. पा. ङ	१८	२०,७२९.३१	
२	सुंसाग लामा	धौला साँगाचोकगढी ना. पा. ङ	२६	२९,४२४.९४	
३	दुर्गेत लामा	धौला साँगाचोकगढी ना. पा. ङ	९	६,२८८.९४	
४	साल कुमारी तामाङ	धौला साँगाचोकगढी ना. पा. ङ	३९	२२,१९२.४१	
५	पूर्ण कुमारी श्रेष्ठ	धौला साँगाचोकगढी ना. पा. ङ	११६	१,०६,२४८.४६	
६	हर्क बहादुर तामाङ	धौला साँगाचोकगढी ना. पा. ङ	११	१७,६४०.१३	
७	कवि साधु मगर	धौला साँगाचोकगढी ना. पा. ङ	१२२	१,२८,४२९.००	

जम्मा: २,३०,२९४.४०

2068/2175

Annex: 5

Lapsiphedi-

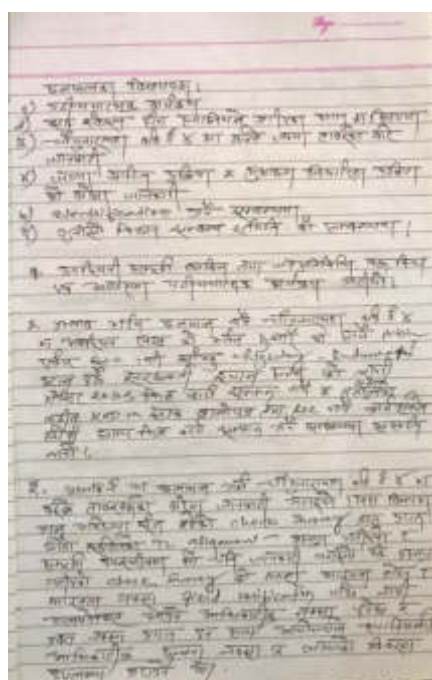
Changunarayan TL Section

1. Minutes of Meeting with Shankarapaur Municipality Mayor, Deputy Mayor, Ward Chairman's with MD,DMD,PMs and ESMU.

37
 38
 39
 40
 41
 42
 43
 44
 45
 46
 47
 48
 49
 50
 51
 52
 53
 54
 55
 56
 57
 58
 59
 60
 61
 62
 63
 64
 65
 66
 67
 68
 69
 70
 71
 72
 73
 74
 75
 76
 77
 78
 79
 80
 81
 82
 83
 84
 85
 86
 87
 88
 89
 90
 91
 92
 93
 94
 95
 96
 97
 98
 99
 100

2. Meeting Minutes at Changunarayan Municipality no-4 with Project affected persons

[illegible]

[illegible]



5. Land Acquisition Notice for 132KV transmission line Kathmandu Section.

PUBLIC. This information is being disclosed to the public in accordance with ADB's Access to Information Policy.

Annex-6: Environments and Social Monitoring Teams

Tamakoshi-Kathmandu 220/400 kV Transmission Line Project (TKTLP)			
SN	Team Members	Designation	Contact Details
A. New Khimti – Barhabise Section			
1.	Mr.SarojShrestha	Environmental Safeguard Officer	9842690540 / sarojshresthanep@gmail.com
2.	Mr.SantoshKaphle	Social Safeguard Officer	9841793584 / kaphlesan.2041@gmail.com
B. Barhabise – Kathmandu Section			
1.	Mr. MahendraBhattarai	Environmental Safeguard Officer	9841383702 / mahhen@gmail.com
2.	Mr. Pradeep Kumar Adhikari	Social Safeguard Officer	9841404057 / pkadhkri@gmail.com

PHOTOGRAPHS

A: New Khimti – Barhabise TL Section

Plate 1 and 2: Meeting with PAFs of Ramechhap and Sittali at Sittali, Dolakha



Plate 3: Group photo of Basic Computer Trainee

Plate 4: Theory class before practical in Manandhar Computer Land Charikot, Dolakha



Plate 5 and 6: Driving training ongoing at Charikot, Dolakha under skill development



Plate 7 and 8: Site visit with ADB , ESSD and project team during ADB mission



Plate 9: Consultation with PAFs at 36/0

Plate 10: Meeting with ward chair person and PAFs at project office



Plate 11 and 12: GRC formation meeting at Tripurasundari RM ward-4 & 2



Plate 13: GRC meeting at Tripurasundari-3, Sindhupalchok Plate 14: Meeting with PAFs at Pawoti, Dolakha



Plate 15 :Measurement affect temporary structure under ROW Plate 16 : Re-varification of Affected land at AP24/0



Plate 17 and 18: CDC meeting at Dolakha



Plate 19 and 20: DFO, Dolakhaverified cutting trees under RoW at community forest



Plate 21 & 22: Reverification of acquired land at AP14/0 and AP11/0



Plate 23: Compensation recived by land owner

Plate 24 : Meeting with PAFs at AP 63/2 Sindhupalchok

B- Barhabise– KathmanduTLSection

1. Consultation with Structure PAFs at Barhabise



2 Basic Computer Trainee of Chautarasangachowkgadi-13-1



3. Basic Computer Trainee of Chautar sangachowkgadi-13-2









4. Discussion with strinningsupervisor and PM/ESMU teams



5. Erection in Progress



6. Foundation works in Progress

	
7. Erection under progress at AP0A/0	8 Under progress AP0B/0 rebar bar fixing
	
9. Insulator fixing at AP42/2	10. Discussion with Local peoples at Chautara-8 AP25/3
	
11. L& T site supervisor discussion with PAFs at AP25/3	12. Consultation with Local ,PAFs for RoW clearance at Chautara-8



13. ADB Mission Visit at Store Dhaitar of L&T



14. ADB Mission Visit at Dhaitar Store of L&T



15. AP25/2to 25/3 Final sag Completed.



16. Stringing progress in atAP41/1 to 42/3









17. Computer Basic Program completed under Livelihood Program



18. Consultation with locals, PAFs for RoW clearance at Barhabise-3

	
19. Under construction at AP45/0	20 CSR Documentation works at Chautara Sangachowkgadi-13 Thulosirubari Ward office with Ward Chairperson
	
21. Discussion with staffs at AP45/0	22. Stringing progress in at AP45/0
	
23. ADB meeting at SSEMD office at Baneshwor	24. Consultation with Local ,PAFs for RoW clearance at Ramche and Humepipe casting at 8A/0,9/0,10/1

	
25. Tower Erection works at AP38/0 completed	26 Under construction at AP42A/0-AP43/0 final sag completed at Mandandeupur-9
	
27. Discussion and Consultation with PAFs at Mandandeupur -9 at AP42A/0.	28. Constrctionunder going at Barhabise SS Wall plastering
	
29-Protection wall under construction at AP4/0	30-Stringing works completed at AP46/1-AP45/0



31. Presentation at Changunarayan ward no-4 to the Project affected persons



32 Presentation at Changunarayan ward no-4 to the Project affected persons



33. Survey and Land verification at Changunarayan ward no-4 in the presence of landowners



34. Survey and Land Verification at Changunarayan ward -4 132KV transmission in the presence of PM



35- Survey and Land Verification at Changunarayan ward -4 132KV transmission in the presence of PM



36- Survey and Land Verification at Changunarayan ward -4 132KV transmission in the presence of PM

	
<p>37. Discussion with Ward Chairman at Balephi-7 for TL and Access Road with L&T staffs.</p>	<p>38 Stringing completed at AP46/0 to APAP 46/1</p>
	
<p>39.. Stringing completed at AP46/1 to 45/0</p>	<p>40. Discussion with PAFs at Changunarayan SS Areas</p>
	
<p>41- Site visit with Former ministry at Barhabise -4 for CSR works disucssioning with PM</p>	<p>42-Meeting with Mayor,DeputyMayor,Ward Chairmans, MD,DMD,PMs Engineers,ESMU of Shankarapur Municipality for Lapsiphedi SS,TL</p>



43. Consultation with Ward Chairman at Barhabise-9-7 for starting of project works ESMU, L&T and Engineer in the presence of PAFs at ward office.



44 Site visit at Changunarayan-4 for 132KV survey and Land Verifications with PMs, ESMU, Engineer, PAFs and Locals



45. Public notice for Changunarayan ward-4 at public place for public notification about the Projects.



46. Discussion with ward chairman, PMs, ESMU, PAFs at Changunarayan SS, Transmission line



47- Site visit with Former ministry at Barhabise -4 for CSR works discussing with PM



48 Public notice for Changunarayan ward-4 at ward office for public notification about the Projects.