

Resettlement Plan

Document Stage: Final
Project Number: 41598
October 2014

IND: National Capital Region Urban Infrastructure Financing Facility - Project 1 – Rehabilitation of 9 Roads in Jhajjar District

Prepared by the Haryana State Roads and Bridges Development Corporation Limited (HSRDC)
for the Asian Development Bank.

The resettlement plan is a document of the borrower. The views expressed herein do not necessarily represent those of ADB's Board of Directors, Management, or staff, and may be preliminary in nature.

In preparing any country program or strategy, financing any project, or by making any designation of or reference to a particular territory or geographic area in this document, the Asian Development Bank does not intend to make any judgments as to the legal or other status of any territory or area.

Short Resettlement Plan

REHABILITATION OF ROADS IN JHAJJAR DISTRICT

Final Short Resettlement Plan (SRP) for Rehabilitation of 9 roads in Jhajjar District.
October 2014

India: National Capital Region Planning Board Project (NCRPB)

Prepared by the Haryana State Roads and Bridges Development Corporation Limited
(HSRDC)

The resettlement plan is a document of the borrower. The views expressed herein do not necessarily represent those of ADB's Board of Directors, Management, or staff, and may be preliminary in nature.

NOTE

This SRP – Rehabilitation of roads in Jhajjar District was first prepared in July 2011. This sub project is complete in all respects and therefore the SRP was revised taking into consideration all kinds of impact caused due to sub project intervention and all changes were recorded in the final SRP. This document may be considered as the final SRP document.

Contents

A. Executive Summery	1
B. Project Description.....	3
C. Scope of Land Acquisition and Resettlement	6
D. Information Disclosure, Consultation and Participation.....	16
E. Grievance Redressal Mechanism	17
F. Income Restoration and Rehabilitation	18
G. Resettlement Budget and Financing Plan.....	18
H. Institutional Arrangements	19
I. Implementation Schedule	20
J. Monitoring and Evaluation	21
K. Institutional Framework, Resettlement Costs, and Implementation Schedule ...	22
L. Monitoring and Evaluation	23

Appendices

Appendix 1: Description of the project	25
Appendix 2: List of Affected Households	27
Appendix 3: Mitigation of Impact on structures	51
Appendix 4: Analysed Tables of Socio Economic Survey	58
Appendix 5: Public Consultation	60
Appendix 6: Minutes of Public Consutation.....	61

A. Executive Summery

1 The National Capital Region Planning Board (NCRPB), constituted in 1985 under the provisions of NCRPB Act, 1985, is a statutory body functioning under the Ministry of Urban Development, Government of India. NCRPB has a mandate to systematically develop the National Capital Region (NCR) of India. NCR is spread over an area of 34,144 square kilometers (sq. km.). "Regional Plan 2012" A vision document was prepared and approved by NCRPB in 2005 for promoting the growth and balanced development of the "National Capital Region" and towards achieving the objective, NCRPB has laid down broad framework.

2 The sub-projects proposed for funding may involve acquisition of land and other assets, impacts on squatters and encroachments resulting in social or economic impacts or both. These impacts could be direct or sometimes indirect and will have to be addressed at project preparation stage. Further, there could be impact to community assets and facilities. Recognising the environmental and social issues that can arise in infrastructure projects, NCRPB has prepared a Draft Environmental and Social Management Systems (ESMS) in line with ADBs safeguard requirements for Financial Intermediaries (FIs).

3 In line with the Draft ESMS of NCRPB and ADB's loan procedures for financial intermediaries; this Short Resettlement Plan (SRP) has been prepared for the rehabilitation of 9 roads in Jhajjar District. As part of the rehabilitation of the road stretches in Jhajjar district connecting major district roads and state highways, 9 road stretches totaling an area of 32.314 acres is proposed for widening and strengthening. Five of the 9 road stretches are single-lane and the remaining 4 are intermediate-lane and these are being widened to intermediate-lane and two-lane carriageway within the existing right-of-way. The improvement work extends to all components of the road, namely, pavements, drains, structures within Right-of-Way (ROW), improvement of the road geometry etc. The widening of these road stretches will facilitate smooth flow of traffic thereby reducing travel time and cost. Further, the poor pavement condition, bad geometry and the heavy traffic growth combined together warrant for an immediate rehabilitation and capacity augmentation of the project roads.

4 There is total **32.314 Acres** of land acquisition in this project and the land on which the widening and strengthening are proposed belongs to PWD (B&R) after acquisition. However, the project will cause minor inconveniences to some residences and shops that lie close to the ROW. The project affected 661 private HHs and an additional 22 land parcels which belong to various Gram Panchayats and private company (Reliance SEZ). A total of 683 HH would be impacted. Out of the total, 66 are vulnerable HHs (widows) who were land losers. None of the structures were impacted during implementation. The list of Affected Persons is given vide **Appendix-II** A summary of resettlement impacts is given in **Table 1**. Since involuntary resettlement impacts are not significant, the project is categorised as S-2 in line with the Draft ESMS of NCRPB.

5 The census identified all 683 households who are likely to be affected during the widening and strengthening of the road stretches. Further, in built-up stretches no widening is proposed in order to minimise involuntary resettlement and it has been proposed to only strengthen the existing road with proper drainage facility. Necessary traffic arrangement measures with proper signage have been proposed to ensure

smooth flow of traffic in these constricted stretches. A sample socio-economic survey was carried out amongst 67 impacted households who attended stakeholder meetings. Preliminary interactions indicate that most of the households derive their main income through agriculture and only 25 percent have business as their main source of income. In all households, it is the men who are involved in income generating activity and the head is invariably the principle earner for the family. None of the households are below poverty line¹. Average family income of all the households is around Rs.4,579/- p.m.. There are 234 households where women were land owners who got affected. Most likely they are all WHH as well ;out of which 66 are widows who have been considered under vulnerable category eligible for additional assistance Summary socio-economic information is in **Appendix-III**.

6 The project will not impact any private or community structures.

7 Based on the socio-economic information obtained during the census surveys, there are no IPs and no impacts on IPs is envisaged. In the event of any impacts on IPs during implementation, the impacts will be addressed in line with the Draft ESMS of NCRPB.

8 This SRP takes in to consideration the ESMS of NCRPB, ADB's SPS 2009, Land Acquisition Act and the R&R Policy of Government of Haryana. The subproject is located in the state of Haryana. Resettlement impacts are limited to acquisition of agricultural land only. due to implementation of this subproject. There would be no impact on employment. All the impacts are primarily due to acquisition of agricultural land. All the affected households are title-holders.

9 Consultations were carried out with various stakeholders especially the APs during RP preparation and will continue throughout the subproject cycle..The impacts recorded under this subproject will be mitigated as per the basic principles of the entitlement framework of NCRPB's ESMS which is consistent with ADB's safeguard policy principals. Compensation eligibility was limited by a cut-off date as set for this subproject which will be the issuance of the Section 4 (i) notification (LA notification) for the title holders. The notification was issued vide letter No.3212-R-5/2010/12140 dated 9.11.2010 and same has been attached as **Appendix I**. APs who settled in the affected areas after the cut-off date were not eligible for compensation. The resettlement cost estimated for this subproject includes compensation against land assets and rehabilitation grant to vulnerable APs (widows) as per the provisions of the entitlement framework. Contingency cost has also been made a part of the resettlement budget. **The total estimated cost for resettlement budget for the subproject is Rs. 131782947or say (1318 Million).**

10 Adequate measures have been taken during the project preparation to minimize the adverse impacts of land acquisition and resettlement impacts. Within the available options, best design solutions have been adopted to avoid any large scale land acquisition and resettlement impacts.

¹As per Planning Commission the threshold of BPL population is Rs. 965 (Rs. 32 per day) per capita/month in Urban areas and Rs. 781 (Rs. 26 per day) per capita/month in rural areas. This is based on June 2011 price level.

11 Haryana State Roads & Bridges Development Corporation (HSRDC) is the implementing Agency (IA) for this subproject. Since HSRDC had already implemented similar road improvement subprojects featuring land acquisition issues, the agency was responsible for implementing this SRP as well. Involvement of NGO in implementation of this SRP was not considered. The HSRDC is responsible for managing and maintaining AHs databases, documenting results of AHs census and verifying asset and socioeconomic survey data, which will be used as the baseline for assessing SRP implementation impacts.

12 This Short Resettlement Plan has been revised to deal with the aspects of land acquisition and resettlement impacts that ultimately resulted from the subproject implementation. The plan is based on ESMS of NCRPB which is consistent with ADB's Safeguard Policy Statement-2009, NRRP 2007 and Land Acquisition Act. The plan provides an analysis of the impacts, identifies the nature and types of losses, and formulates compensation based on entitlement framework. This plan acted as a guide to payments of compensation and resettlement benefits. The primary objective of RP is to restore the income and living standards of the Affected Persons (APs) within a shortest possible time without any disruption in their own economic and social environment. **As per the impacts noted the subproject falls under NCRPB's S2 category which is similar to ADB's involuntary resettlement Category B. As per ESMS the subproject is categorized as S3 for indigenous peoples as no APs belong to this category.**

B. Project Description

13 Nine roads which form part of this package links many villages to major arterial roads of Jhajjar district. A brief description of the improvements proposed in each road is given below.

14 Jharli - Mohanbari Approach road: This Road Starts at km 17/40 of MDR130 and terminates at Mohanbari village. The single lane bituminous carriageway is badly damaged. Extensive cracks, pot holes and raveling is noticed for the entire length. The proposed Fuel storage yard for Thermal Power Plant is located along the project road alignment and on commissioning of the yard, Tanker Lorries can use this road to carry fuel to the yard. The project road is traversing through plain terrain and in general it is passing through agricultural land.

15 Jhajjar-Talao-Chhuchakawas road: This Road start from Jhajjar town and about 400m of alignment is passing through town area of Jhajjar having commercial and residential buildings on the either side of road. On the way it crosses Jhajjar bypass at Km0+400 and it ends at centre of Chhuchhakwas village. One section of Project Road No.13 to Kheri village starts from Km 7+580. At chainage 0+840, construction of a new formation of railway line from Jhajjar to Rohtak is in progress and ROB/level crossing is required on commencement of train service. The existing alignment traverse through flat terrain and general land use is agricultural with exception of few built-up stretches.

16 Beri - Rohtak Road: The project road stretch starts at km 35+050 of MDR 122 and ends at Jhajjar district boundary in Ritoli village at Km 8+560. The alignment runs through plain agriculture fields and low lying areas prone to flooding.

17 Badli to Durina via Ladpur Munimpur: This road starts on the main market place in Badli town at km 17+200 of MDR 123 and ends at km 10+200 of SH15A. Predominantly flexible pavement with 5.5m wide carriageway exist except at built-up stretches where concrete pavement with width varying from 3.5 to 5.5m. In most of the village areas no offset distance is available to the buildings from pavement/drain edge and hence further widening would be near impossible.

18 Badli Pela Sondhi Yakubpur Road: This road also starts on the main market place in Badli town at km 18/9 of MDR123 and ends at km 20/1 of SH15A. Starting stretch of about 350m is passing through built-up section with buildings abutting on the edge of the pavement. Most of the project road is passing through flat terrain and agricultural land.

19 Subana (SH-22) Sarola Ahri road: Project road starts at km 18/4 on SH.22 and ends in Km. 7+280 in Ahri village. Initial 400m is running through built up area, where domestic waste water is directly discharged into the road side drain and it often overflows and causing stagnation of waste water into the pavement leading to pavement failure. Most of the stretches are covered by agricultural land except village Sarola where buildings are constructed adjacent to the road edge preventing further widening.

20 Patauda (MDR-132 Dhani Saniyan Kahari Machhroli(NH-71): This road begins at km 31/5 of MDR123 and ends at km 17/2 of NH 71. The alignment traverse largely through plain agricultural land and the average embankment height of the project road is about 1m.

21 Jhajjar Farrukhnagar road (SH15A), Mubarakpur Ismailpur Mundakhera (MDR-136) Badli, Iqbalpur Galibpur upto Distt Border: This road has two distinct parts in which one part starts at km 26/7 of SH.15A from Jhajjar and ends at MDR 136 and the second part starts from MDR 136 about 1850m away from end of the previous stretch. Alignment runs mostly through plain agricultural land.

22 Gawalision (VT)Kheri Hosdarpur Karodha Raiya (SH-22) Salodha Gijroth (NH-71): This project road has two different parts in which the first part starts at Km 7+580 of Jhajjar-Talao-Chhuchhakawas road and ends at Kosli Jhajjar Road and the second part starts at same road where the previous road ends but it is 500m away from the end of previous road and then it ends at km 149/0 of NH 71A Jhajjar - Rewari Road. Most of the road alignment is traversing through agricultural land.

23 In general, it is observed that there is no possibility for widening at built-up areas of villages along the road alignment where buildings are adjacent to pavement which in most case is cement concrete pavement. The width varies from 3.5 to 5 m. The drainage situation is poor. In order to improve the living in these settlements, it is essential that bypasses are built to these built-up areas as widening along the existing alignment will required major resettlement effort. The HSRDC should commit to take initiatives to implement this in the near future.

24 Under this project, a total 32.314acres of land has been acquired as per L/A act 1894 and Haryana Govt. R & R Policy 2010 and compensation has been paid to all the affected persons. The land acquisition has been done on 4 roads mentioned at sr. no. 4, 5, 6, & 8 above involving a total of 12 villages of Jhajjar district. The summary of Land Acquired and award given is enclosed as **Annexure -1**.The summary of Affected

Persons is given **Appendix-II** of the SRP report. Since involuntary resettlement impact is not significant, the project is categorized as S-2 in line with the Draft ESMS of NCRPB. The project will not impact any community structures. A summary of resettlement impacts is given in **Table 2** as below:-

Table 2: Summary of Resettlement Impacts

Impact	Quantity
Permanent Land Acquisition /acres)	32.314
Temporary Land Acquisition (Acres)	NIL
Total Titleholders (TH)* (including Gram Panchayat and Reliance SEZ)	683
Total Affected persons	2908
Total Affected HH – Significant Impact	0
Total AHH (private land owners)	661
Women-headed AH (WHH)	234
Widows within WHH (Vulnerable)	66
IP/ST-headed AH	0
HH under BPL category *	0
Affected Trees/Crops	0
Affected Common Property Resources	0
Average Family Size	4.40
Average Household Income	Rs.4,579/- p.m.


- As per Planning Commission definition of BPL population is Rs. 965 (Rs. 32 per day) per capita/month in urban areas and Rs. 781 (Rs. 26 per day) per capita/month in rural areas. This is based on June 2011 price level.

C. Scope of Land Acquisition and Resettlement

25 National Capital region Planning Board (NCRPB), a statutory body functioning under the Ministry of Urban Development, Government of India, was constituted with the objective *"to promote growth and balanced development of the National Capital Region"* and towards achieving the objective, NCRPB has laid down broad framework and principles in its 'Regional Plan 2021', a vision document prepared and approved by NCR Planning Board in 2005. NCRPB has been supporting infrastructure based interventions in the national capital region and in order to meet the increasing demand for financial assistance from project proponents, NCRPB has proposed to avail financial assistance from Asian Development Bank to fund urban infrastructure projects with emphasis on building water supply, sewerage, sanitation and transportation infrastructure in the national capital region.

26 The sub-projects proposed for funding may involve acquisition of land and other assets, eviction of squatters and removal of encroachments resulting in social and / or economic impacts to households. These impacts could be direct or sometimes indirect and will have to be addressed at project preparation stage. Further, there could be impact to community assets and facilities. Recognising the environmental and social issues that can arise in infrastructure projects, NCRPB has prepared a Draft Environmental and Social Management Systems (ESMS) in line with ADBs safeguard requirements for Financial Intermediaries (FIs).

27 In line with the Draft ESMS of NCRPB and ADB's loan procedures for financial intermediaries; this Short Resettlement Plan (SRP) has been prepared for the rehabilitation of 9 roads in Jhajjar District. As part of the rehabilitation of the road stretches in Jhajjar district connection major district roads and state highways, 9 road stretches totaling a length of 89.98kms is proposed for widening and strengthening. Five of the 9 road stretches are single-lane and the remaining 4 are intermediate-lane and these are being widened to intermediate-lane and two-lane carriageway within the existing right-of-way. The improvement work extends to all components of the road, namely, pavements, drains, structures within Right-of-Way (ROW), improvement of the road geometry etc. The widening of these road stretches will facilitate smooth flow of traffic thereby reducing travel time and cost. Further, the poor pavement condition, bad geometry and the heavy traffic growth combined together warrant for an immediate rehabilitation and capacity augmentation of the project roads.



Built-up stretches where only strengthening proposed Stagnation of waste water and rain water due to poor drainage

28 Out of the 9 roads under rehabilitation, 4 road stretches has issues related to land and assets acquisition. The table 1 below summarises the road wise details of impacts on land and other assets under the subproject.

Table 1:Summary of Resettlement Impacts under each road

Sr. No.	Name of Road	Village	Total Area
A (i)	Improvement of Badli – Durina Via Ladpur – Munimpur Road.	Ladpur	1.981 Acre
A (ii)	-do-	Munimpur Kukrola	1.212 Acre
B (i)	Improvement of Badli – Pelpa – Sondhi – Yakubpur Road.	Badli	4.137 Acre
B (ii)	-do-	Pelpa	3.762 Acre
B (iii)	-do-	Sondhi	4.156 Acre
B (iv)	-do-	Yakubpur	2.225 Acre
C (i)	Improvement of Subana – Sarola Ahri Road.	Sarola	3.231 Acre
C (ii)	-do-	Isherhera	0.243 Acre
C (iii)	-do-	Ahri	2.800 Acre
C (iv)	-do-	Khudan	1.687 Acre
D (i)	Improvement of Jhajjar Farukhanagar road to Mubarakpur Mundakhera – Iqbalpur- Galinpur road upto Distt. Border.	Mundakhera	4.618 Acre
D (ii)	-do-	Ismialpur	2.262 Acre
		Total	32.314 Acre

29 There is total of 32.314acres of land acquisition in this project and the land on which the widening and strengthening are proposed now belongs to PWD (B&R) after acquisition. The project has not significantly impacted anyone (losing 10% or more agricultural land). The summary of all the 683 affected households w.r.t payment against land is given in Appendix-I. A summary of resettlement impacts is given in Table 2.

30 The census identified all 683 affected households (all THs) ,none significantly affected during the widening and strengthening of the road stretches. Further, to minimise involuntary resettlement and it has been proposed to only strengthen the existing road with proper drainage facility causing no impact to structures on either side. Refer Appendix III. Necessary traffic arrangement measures with proper signage have been proposed to ensure smooth flow of traffic in these constricted stretches. The likely impacts of the project to some structures have been mitigated. A sample socio-economic survey was carried out amongst 67 impacted households (this covered those APs who attended the stakeholder meeting)Most of the households derive their main income through agriculture and only 25 percent have business as their main source of income. In all household it is the men who are involved in income generating activity and the head is invariably the principle earner for the family. None of the households are below poverty line². Family income of all the households is above Rs.24,000.00 per annum.

31 There are 234 women headed households (WHH) who are insignificantly affected by the subproject, **out of which** 66 are widows who are eligible for additional assistance because of vulnerability. All the widows have been provided additional assistance @ Rs 10,000 per HH though none will suffer significant impact due to acquisition of agricultural land. Summary sample socio-economic information is in Appendix-IV

32 The project has not impacted any community structures. No tree or agricultural crop was affected during the course of civil work.

Table 2: Summary of Resettlement Impacts

Impact	Quantity
Permanent Land Acquisition in acres (square meters)	32.314acres
Temporary Land Acquisition (Acres)	0
Total THs	683
Titled Affected HHs	661
Total APs	2908
Female-headed AH	234
Widow-headed AH	66
HH under BPL category	0
Affected Trees/Crops	0

²As per Planning Commission definition of BPL population is Rs. 965 (Rs. 32 per day) per capita/month in Urban areas and Rs. 781 (Rs. 26 per day) per capita/month in rural areas. This is based on June 2011 price level.

Impact	Quantity
Affected Common Property Resources	0
Average Family Size	4.40
Average Household Income	Rs.4,579/- p.m.

Note: Out of the total 9 road stretches, Only 4 roads having IR impacts were considered As per physical verification no land acquisition took place in 5 roads. Jharli Mohanbari Approach Road, Jhajjar Talao Chhuchakawas Road, Beri Rohtak Road, Patauda (MDR-132) Dhani Saniyan Kahari Machroli (NH-71) & Gawalision (VT) Kheri Hosdarpur Karodha Raiya (SH-22) Salodha Gijraodh (NH-71)

33 Based on the socio-economic information obtained during the census surveys, there are no IPs and no impacts on IPs is envisaged. Socioeconomic Information and Profile.

34 The Draft ESMS of NCRPB is based on (i) The Land Acquisition Act, 1894 (amended in 1984), (ii) the National Rehabilitation and Resettlement Policy, 2007, (iii) Draft National Tribal Policy, 2006, and (iv) ADB's Safeguard Policy Statement, June 2009.

35 Project-related social impacts include IR impacts and impacts to IP. Broadly, physical displacement (relocation, loss of residential land or loss of shelter) and economic displacement (loss of land, assets, access to assets, income sources or means of livelihood) are the IR impacts. Project-related IP impacts are triggered if a project directly or indirectly affects the dignity, human rights, livelihood systems, or culture of Indigenous Peoples or affects the territories or natural or cultural resources that Indigenous Peoples own, use, occupy, or claim as an ancestral domain or asset.

36 Based on the above laws and principles, the core social safeguard principles are:

- Avoiding or minimizing involuntary resettlement and impacts to indigenous peoples by exploring project and design alternatives;
- In cases, where IR and impacts on IP are unavoidable, enhancing or, at least, restoring the livelihoods of all affected persons in real terms relative to pre-project levels;
- Improving the standard of living of the displaced poor and other vulnerable groups;
- Addressing through special efforts to reduce negative impacts on indigenous people; measures to ensure they receive culturally appropriate social and economic benefits, and also to ensure transparent mechanisms including consultations and active participation in projects that affect them;
- Ensuring that affected persons benefit from the projects funded to the extent possible and they are consulted on the project at different stages of the project from its planning to implementation; and
- Integrating the RP and IPP with the overall preparation and implementation of the project and payment of compensation and other assistances prior to commencement of civil works.

37 The entitlement matrix for this sub-project, based on the above policy principles is given in Table 2.

Table 2: Entitlement Framework of ESMS, NCRPB

	Impact Category / Entitlement	Remarks	Provisions applicable in this subproject
I. Loss of Private Property			
A	Loss of Land (agricultural or otherwise)		Loss of land- Cash compensation in accordance with the LA Act and the R&R Policy of Haryana Government. (applicable to all the title holders)
1	Cash Compensation in accordance with the provisions of Land Acquisition Act.	Safeguard Requirement-2 does not apply if land is acquired through private negotiations.	
2	Rehabilitation grant based on minimum wage rates ³	Compensation is determined based on past sale statistics (circle rates / guideline value). However, if ESMC finds the compensation so determined is lower than the replacement value of the land, the IA will provide the difference as assistance	i. Base price of land @ Rs. 2,272,000 has been determined by a high level committee in a meeting chaired by commissioner- Jhajjar Division. The notification was issued vide letter No.3212-R 5/2010/12140 dated 9.11.2010 30% Solatium on base price of land;
3	Shifting assistance ⁴ for households.		ii. 12 % additional interest on base price of land;
4	Additional compensation for vulnerable households ⁵ whose livelihood is impacted by the project.		iii. 20% non-litigation Incentive on base price of land; Annuity Charges for 33 years @ Rs. 21000/per acre per annum, with an increase of Rs. 750 every year. (This is in line with 'social security' or 'benefit scheme' provided for 'additional basis sustenance'.) Rehabilitation Grant- The

(a) ³ NRRP 2007 provides for 750 days minimum agricultural wages

(b) ⁴ NRRP 2007 provides for a lump sum of INR 10,000 per AH

(c) ⁵ Vulnerable household comprise female-headed household, disabled-headed household, indigenous person-headed households and Below Poverty Line households.

	Impact Category / Entitlement	Remarks	Provisions applicable in this subproject
			<p>title holders who are significantly affected are considered. 750 days @ minimum wage rate i.e. Rs. 227/ day.</p> <p>Shifting Assistance- Nil. Not applicable.</p> <p>Additional compensation for vulnerable households- 66 vulnerable households identified. The column Impact to vulnerable APs in this matrix calls for additional assistance. It is noteworthy that annuity will be paid to all the titleholders irrespective of their vulnerability status as a part of R&R Policy of Haryana Government and accordingly budgeted in the SRP. The impact on the vulnerable APs is insignificant; still as SPS 2009 of ADB calls for providing benefits “to improve the standards of living of the displaced poor and other vulnerable Groups” extra benefits in tune with EM of ESMS have been provisioned. Moreover,</p>
B	Loss of residential structure		Loss of residential structure
1	Cash compensation at scheduled rates without depreciation	a) If more than one third of structure is affected, AP has option to offer for acquisition of entire structure	Cash compensation at scheduled rates without depreciation
2	Right to salvage affected materials	b) Resettlement sites will be developed with basic amenities if more than 40 families opt in a project area, otherwise houses will be built in the existing villages	Right to salvage affected materials
3	Shifting assistance for all those who loose complete house;		Shifting assistance for all those who loose complete house;
4	Subsistence allowance based on monthly minimum wages to all those who loose		Subsistence allowance based on monthly minimum wages to all
5			

	Impact Category / Entitlement	Remarks	Provisions applicable in this subproject
	complete house A house site ⁶ , free of cost to the extent of actual loss of area of the acquired house but not more than two hundred and fifty square meter of land in rural areas, or one hundred and fifty square meter of land in urban areas, as the case may be, for each nuclear family. Provided that, in urban areas, a house of up to one hundred square meter carpet area may be provided in lieu thereof. Such a house, if necessary may be offered in a multi-storied building complex.		those who loose complete house A house site ⁷ , free of cost to the extent of actual loss of area of the acquired house but not more than two hundred and fifty square meter of land in rural areas, or one hundred and fifty square meter of land in urban areas, as the case may be, for each nuclear family. Provided that, in urban areas, a house of up to one hundred square meter carpet area may be provided in lieu thereof. Such a house, if necessary may be offered in a multi-storied building complex.
C 1 2 3 4 5	Loss of Commercial structure Cash Compensation at scheduled rates with our depreciation Right to salvage affected materials Shifting assistance for all those who loose complete structure Subsistence allowance based on monthly minimum wages to all those who loose complete structure An option of alternative constructed shop (or) employment generation asset (or) financial assistance ⁸	a) If more than one third of structure is affected, AP has option to offer for acquisition of entire structure	Loss of Commercial structure Cash Compensation at scheduled rates with our depreciation Right to salvage affected materials Shifting assistance for all those who loose complete structure Subsistence allowance based on monthly minimum wages to all those who loose complete structure An option of alternative constructed shop (or) employment generation asset (or) financial assistance ⁹
D	Impacts to tenants		Not applicable in

(d) ⁶ In line with NRRP 2007

(e) ⁷ In line with NRRP 2007

(f) ⁸ NRRP 2007 prescribes not less than Rs.25,000/-

(g) ⁹ NRRP 2007 prescribes not less than Rs.25,000/-

	Impact Category / Entitlement	Remarks	Provisions applicable in this subproject
1 2 3	(residential and commercial) Rental allowance to facilitate taking another place for rental Shifting assistance In case of agricultural tenants advance notice to harvest crops or compensation for lost crop at market value of the yield		context of the impacts noted for this subproject.
E 1 2 3	Impacts to standing crops and other properties Non-perennial crops: Three months (90 days) advance notification for the harvesting of standing crops (or) lump sum equal to the market value of the yield of the standing crop lost Compensation for trees based on timber value at market price to be determined by the Forest Department for timber trees and for other trees (perennial trees) by the Horticultural Department. Loss of other properties such as irrigation wells will be compensated at scheduled rates.		Crops- Since LA proceedings are underway affected families are aware about the land acquisition. However, the IA shall ensure that work shall start after harvesting of crops. Loss of other Properties- Nil
II. Impacts to squatters / Encroachers			
A 1 2 3 4	Impacts to squatters Loss of House: An alternative built house in line with IAY standards for vulnerable and compensation at scheduled rates without depreciation for non vulnerable with 2 months notice to demolish the affected structure Loss of shop: An alternative built shop (OR) employment generation asset for vulnerable and compensation at scheduled rates without		No impact on squatters is noted and hence not applicable in context of the impacts noted for this subproject.

	Impact Category / Entitlement	Remarks	Provisions applicable in this subproject
5	depreciation for non vulnerable with 2 months notice to demolish affected structure Right to salvage the affected materials; Shifting assistance Cultivation: 2 months notice to harvest standing crops or market value of compensation for standing crops		
B 1 2	Impacts to encroachers 2 months notice to harvest standing crops or market value of compensation for standing crops or demolish the encroached structure; Compensation at scheduled rates without depreciation for the affected portion of the structures		The project did not cause any impact to residences and shops that have encroached upon the ROW. The impact on encroachers have been avoided according to ADB's IR policy.
III. Loss of employment to agricultural and non-agricultural workers			
	Subsistence allowance based on monthly minimum wages; Economic rehabilitation assistance consisting of training and preference in employment in the project		Only title holders will be impacted thus this section is not applicable in context of the impacts noted for this subproject.
iv. Impact to Vulnerable APs			
	Annuity policies will be arranged that will pay a monthly pension of minimum Rs. 500 for life to the vulnerable affected persons Or Training for skill development and assistance for purchase of income generating asset for a maximum of Rs. 30,000 per AH	a) If the livelihood of a Vulnerable Person such as the disabled, destitute, orphans, widows, unmarried girls, abandoned women, or persons above fifty years of age, who are not provided or cannot immediately be provided with alternative livelihood, and who are not otherwise covered as part of a family will be provided pension for life. b) Vulnerable Households who do not qualify under (a) above and if their livelihood is affected then they will be	Impact to Vulnerable APs- 66 widows (vulnerable households) identified. The impact on the vulnerable APs is insignificant; still as SPS 2009 of ADB calls for providing benefits "to improve the standards of living of the displaced poor and other vulnerable Groups" additional benefits in tune with the ESMS have been provisioned.

	Impact Category / Entitlement	Remarks	Provisions applicable in this subproject
		entitled for skill development and assistance for income generating asset.	
V. Loss of Community assets			
	Relocation of community / cultural properties impacted in consultation with the community prior to demolition of impacted asset		Not applicable in context of the impacts noted for this subproject. No loss of community assets is envisaged.
VI. Unidentified Impacts			
	Unforeseen impacts will be documented and mitigated based on the provisions of the policy applicable for the project		Contingency amount provisioned in the budget table will take care of such events.

38 Other compensation related to land acquisition and income loss as applicable under the entitlement framework for the title holders will be done as per the unit rates of NRRP 2007.

39 As per the entitlement framework vulnerable households are entitled for (i) annuity scheme or (ii) training for skill development and assistance for purchase of income generating asset as a part of additional benefits due to their vulnerability status. Temporary impact is not envisaged under this particular subproject. Neither impact on encroachers or squatters is envisaged under this subproject.

D. Information Disclosure, Consultation and Participation

40 The SRP was prepared in consultation with stakeholders. Focus group discussions, meetings, and individual interviews were held involving stakeholders, particularly people living in the villages along the road stretches proposed for widening.

41 The proposed widening and strengthening of the roads was explained with details of improvement works proposed and the extent (intermediate lane / two-lane) to which the roads are proposed for widening. The reasons for identifying these road stretches were discussed with the villagers and in particular the volume of traffic; the need for widening; the likely impact to land and structures along the corridor; and the efforts taken to minimize the impacts.

42 The villagers welcomed the widening and strengthening proposal and wanted the work to be undertaken immediately and completed before the next monsoon. The queries and concerns of the villagers and the response given is detailed in **Appendix-V** of this report.



Discussions with the villagers



Discussions with the villagers

43 The Entitlement Framework (EF) of the ESMS and the SRP was translated in Hindi and both the English and Hindi versions will be made available to the villagers by the implementing agency viz. Haryana State Roads and Bridges Development Corporation Limited (HSRDC). Copies of the EF and SRP will be available at the office of the DGM, HSRDC Jhajjar office of the concerned Manager, office of the concerned village Panchayats, and its availability as part of public disclosure will be widely publicised through the village Panchayats. HSRDC will continue consultations, information dissemination, and disclosure. A Public Consultation and Disclosure Plan have been prepared for the project and is enclosed as **Appendix-VI**.

44 The SRP was made available in the office of HSRDC, office of the concerned DGM and Manager, HSRDC. Finalized SRP will also be disclosed in ADB's website, HSRDC website and NCRPB website after approval from ADB.

E. Grievance Redressal Mechanism

45 The HSRDC has constituted a three-member Grievance Redressal Committee (GRC) comprising of the DGM, HSRDC, Rohtak (jurisdictional DGM), the elected

member of the project area and one member from the public who is known to be persons of integrity, good judgment and commands respect among the community. The existence of the GRC will be disseminated to the villagers through printed handouts providing details of the structure and process in redressing grievances. Any aggrieved villager can approach GRC, chaired by the DGM, HSRDC and if the grievance of the villager is not addressed, the aggrieved person will be directed to approach the District Collector. The aggrieved person will have the right to approach the court of law, if he/she is still unsatisfied with the decisions taken by the GRC and the Collector.

46 The GRC will meet every month, determine the merit of each grievance, and resolve grievances within a month of receiving the complaint; failing which the grievance will be addressed by the District Collector. If not satisfied, the affected households will have the option of approaching the appropriate courts of law. Records will be kept of all grievances received including: contact details of complainant, date that the complaint was received, nature of grievance, agreed corrective actions and the date these were affected, and final outcome.

F. Income Restoration and Rehabilitation

47 There is total land acquisition in this sub-project is 32.314Acres; there is none who is significantly impacted and no impact on structures recorded. ; loss of land will be compensated as per the ESMS.

48 In line with the provisions of the entitlement matrix of NCRPB's Draft ESMS .If any unforeseen impacts are noticed during the implementation, the affected households will be offered compensation as per the entitlement matrix of NCRPB's Draft ESMS.

G. Resettlement Budget and Financing Plan

49 The resettlement costs are based on the entitlement framework of Draft ESMS prepared by NCRPB for projects financed by NCRPB with ADB assistance. The unit costs in the entitlement framework are based on the Haryana Schedule of Rates, 1988.

Sl. No.	Items	Unit	Unit Rate (INR)/ Average Rate	Quantity	Amount (INR)
1	Compensation for Loss of Land				
A	Base cost of land	Acre	2272000	32.314	73417408
B	Solatium @ 30% of base cost of land (A)	%	681600	32.314	22025222
C	Interest @ 12% for 9 months of base cost of land (A)	%	213000	32.314	6607567
D	Annuity for 33 years @ Rs. 21000 with Rs. 750/- increment	Per acre/ year	33000	33	1089000
E	Non-litigation incentive @ 20% of base cost of land (A)	%	454400	32.314	14683482
	Sub-total (1)				117822679
2	Resettlement Costs and Assurances				
F	Additional assistance for vulnerable (widows among	No.	30,000**	66	1,980,000

	WHH)				
	Sub-total (2)				1,980,000
5	Contingency amount towards un-quantified impacts				
G	Contingency @ 10 % of total RP costs	%	-	-	11980268
	Grand Total (in Million INR)				131782947

Note :* The Gol's Twelfth Five Year Plan (2012-2017) stresses for encompassing the needs and making special provisions in programmes for most vulnerable groups of women including Scheduled Caste, Scheduled tribes, OBC and Minorities to ensure effective engendering. Likewise, the Plan recognises single women and widows, elderly women, differently abled women, and migrant women as another set of vulnerable group for whom special provision is required while deciding rehabilitation, compensation and economic packages.

** As per the ESMS – Training for skill development and assistance for purchase of income generating asset for a maximum of Rs. 30,000 per AH

H. Institutional Arrangements

50 The National Capital Region Planning Board (NCRPB) is the executing agency (EA) of the Project. The Haryana State Roads and Bridges Development Corporation Limited, led by the Managing Director [who is also the Engineer-in-Chief of PWD (B&R)] will be responsible for overall project implementation, monitoring, and supervision and preparation of all documentation needed for decision making, contracting, supervising of work and providing progress monitoring information to NCRPB. The Managing Director, HSRDC will be supported by DGM, HSRDC in Jhajjar the jurisdictional DGM of HSRDC.

Table 3: Institutional Roles and Responsibilities

Activities	Agency Responsible
Sub-project Initiation Stage	
Finalization of sites/alignments for sub-projects	HSRDC
Disclosure of sub-project details by issuing Public Notice	HSRDC (DGM)
Consultations with villagers	HSRDC (DGM)
RP Preparation Stage	
Conducting Census of all affected household	HSRDC (DGM)
Conducting FGDs/ meetings during socio-economic survey	HSRDC (DGM)
Categorization of AHs for finalizing entitlements	HSRDC (DGM)
Formulating rehabilitation measures	HSRDC (DGM)
Conducting discussions/ meetings with all AHs and other stakeholders	HSRDC (DGM)
Finalizing entitlements and rehabilitation packages	HSRDC
Disclosure of final entitlements and rehabilitation packages	HSRDC (DGM)
Approval of RP	NCRPB (after endorsement by ADB)
RP Implementation Stage	
Implementation of proposed rehabilitation measures	HSRDC (DGM)
Payment of compensation for structures	HSRDC
Consultations with AHs during rehabilitation activities	HSRDC (DGM)
Grievances Redressed	HSRDC
Internal Monitoring	HSRDC (DGM)
Independent Audit commissioned by NCRPB	External Agency

I. Implementation Schedule

51 The implementation schedule takes into account the approval accorded by NCRPB for the project subject to compliance of Draft ESMS requirements. HSRDC has revised and submitted the SRP to NCRPB in September 2014 for approval which forms the first step in SRP implementation that is expected to be completed in 4 months.

Table 5: Implementation Schedule

Activities	Implementation Schedule of RP Distributed over Weeks											
	2012-2013											
	Oct	Nov				Dec				Jan		
	4	1	2	3	4	1	2	3	4	1	2	3
Resettlement Planning												
Approval of SRP by NCRPB	◆											
Disclosure of SRP		◆										
Dissemination of SRP and EF of Draft ESMS			—									
Training for DGM, HSRDC			—									
Finalization of AHs list			—									
Issue of identity cards			—									

Activities	Implementation Schedule of RP Distributed over Weeks											
	2012-2013											
	Oct	Nov				Dec				Jan		
	4	1	2	3	4	1	2	3	4	1	2	3
Disclosure of final SRP				—								
Constitute Grievance Redress Committee	◆											
Grievance Redressing Activities		—	—	—	—	—	—	—	—	—	—	—
Handing over of land for construction												
Announce start date of SRP implementation through public notification		◆										
Removal of encroachments			◆									
Handing over of land to the contractor for construction				◆								
Start of civil works					◆							
Compensation and Rehabilitation assistance												
Payment of compensation for structure			—									
Monitoring & Evaluation												
Internal monitoring	All through the SRP implementation period											
External monitoring	Not required as the this Project comes under S-2 category											
Independent audit commissioned by NCRPB												◆

J. Monitoring and Evaluation

52 SRP implementation will be closely monitored to provide the HSRDC with an effective basis for assessing resettlement progress and identifying potential difficulties and problems. Internal monitoring will be undertaken by the DGM, HSRDC. Internal monitoring will involve: (i) administrative monitoring to ensure that implementation is on schedule and problems are dealt with on a timely basis; (ii) socio-economic monitoring before and after rehabilitation of the roads utilizing baseline information established through the socio-economic survey of AHs undertaken during project preparation, and (iii) overall monitoring to assess AHs status. A detailed micro level work plan with various activities required to be carried out will be given to the DGM, HSRDC. The work plan will indicate the targets to be achieved during the month. Monthly progress report will be prepared reporting actual achievements against the targets fixed and reasons for shortfalls, if any. The HSRDC will be responsible for managing and maintaining AHs databases, documenting results of AHs census, and verifying asset and socio-economic survey data, which will be used as the baseline for assessing SRP implementation impacts. The impact evaluation will be carried out as part of the independent audit done by NCRPB in line with the ESMS. The audit will document, if the intended objectives of the SRP have been achieved. Towards this the following indicators will form the basis for the assessment during the project implementation: (i) number of AHs paid compensation for structure; (ii) income levels of the AHs; changes and shifts in occupation/trade; (iv) changes in type/tenure of housing of AHs; and (v) assets sold/bought. The independent

audit will be carried out 6 months after the compensation are paid and submit the report directly to NCRPB. The NCRPB will submit the independent audit report to ADB for review.

K. Institutional Framework, Resettlement Costs, and Implementation Schedule

53 The National Capital Region Planning Board (NCRPB) is the executing agency (EA) of the Project. The Haryana State Roads and Bridges Development Corporation Limited, led by the Managing Director who is also the Engineer-in-Chief of PWD (B&R)] will be responsible for overall project implementation, monitoring, and supervision and preparation of all documentation needed for decision making, contracting, supervising of work and providing progress monitoring information to NCRPB. The Managing Director, HSRDC will be supported by DGM, HSRDC in Jhajjar the jurisdictional DGM of HSRDC.

54 The institutional roles and responsibilities for SRP implementation, the resettlement costs and implementation schedules are provided in Tables 3, 4 and 5 respectively.

Table 3: Institutional Roles and Responsibilities

Activities	Agency Responsible
Sub-project Initiation Stage	
Finalization of sites/alignments for sub-projects	HSRDC
Disclosure of sub-project details by issuing Public Notice	HSRDC (DGM)
Consultations with villagers	HSRDC (DGM)
RP Preparation Stage	
Conducting Census of all affected household	HSRDC (DGM)
Conducting FGDs/ meetings during socio-economic survey	HSRDC (DGM)
Categorization of AHs for finalizing entitlements	HSRDC (DGM)
Formulating rehabilitation measures	HSRDC (DGM)
Conducting discussions/ meetings with all AHs and other stakeholders	HSRDC (DGM)
Finalizing entitlements and rehabilitation packages	HSRDC
Disclosure of final entitlements and rehabilitation packages	HSRDC (DGM)
Approval of RP	NCRPB after endorsed by ADB
RP Implementation Stage	
Implementation of proposed rehabilitation measures	HSRDC (DGM)
Payment of compensation for structures	HSRDC
Consultations with AHs during rehabilitation activities	HSRDC (DGM)
Grievances Redressed	HSRDC
Internal Monitoring	HSRDC (DGM)
Independent Audit commissioned by NCRPB	External Agency

55 The implementation schedule takes into account the approval accorded by NCRPB for the project subject to compliance of Draft ESMS has revised and submitted the SRP to NCRPB in September 2014.

Table 5: Implementation Schedule

Activities	Implementation Schedule of RP Distributed over Weeks											
	2012-2013											
	Oct	Nov				Dec				Jan		
	4	1	2	3	4	1	2	3	4	1	2	3
Resettlement Planning												
Approval of SRP by NCRPB	♦											
Disclosure of SRP		♦										
Dissemination of SRP and EF of Draft ESMS			—									
Training for DGM, HSRDC			—									
Finalization of AHs list			—									
Issue of identity cards			—									
Disclosure of final SRP				—								
Constitute Grievance Redress Committee	♦											
Grievance Redressing Activities		—	—	—	—	—	—	—	—	—	—	—
Handing over of land for construction												
Announce start date of SRP implementation through public notification		♦										
Removal of encroachments if any			♦									
Handing over of land to the contractor for construction				♦								
Start of civil works					♦							
Compensation and Rehabilitation assistance												
Payment of compensation for structure			—									
Monitoring & Evaluation												
Internal monitoring	All through the SRP implementation period											
External monitoring	Not required as the this Project comes under S-2 category											
Independent audit commissioned by NCRPB												♦

Note : the Revised and Final SRP will be disclosed

L. Monitoring and Evaluation

56 SRP implementation will be closely monitored to provide the HSRDC with an effective basis for assessing resettlement progress and identifying potential difficulties and problems. Internal monitoring will be undertaken by the DGM, HSRDC. Internal monitoring will involve: (i) administrative monitoring to ensure that implementation is on schedule and problems are dealt with on a timely basis; (ii) socio-economic monitoring before and after rehabilitation of the roads utilizing baseline information established through the socio-economic survey of AHs undertaken during project preparation, and (iii) overall monitoring to assess AHs status. A detailed micro level work plan with

various activities required to be carried out will be given to the DGM, HSRDC. The work plan will indicate the targets to be achieved during the month. Monthly progress report will be prepared reporting actual achievements against the targets fixed and reasons for shortfalls, if any. The HSRDC will be responsible for managing and maintaining AHs databases, documenting results of AHs census, and verifying asset and socio-economic survey data, which will be used as the baseline for assessing SRP implementation impacts. The impact evaluation will be carried out as part of the independent audit done by NCRPB in line with the ESMS. The audit will document, if the intended objectives of the SRP have been achieved. Towards this the following indicators will form the basis for the assessment during the project implementation: (i) number of AHs paid compensation; (ii) income levels of the AHs; changes and shifts in occupation/trade; (iv) changes in type/tenure of housing of AHs; and (v) assets sold/bought. The independent audit will be carried out 6 months after the compensation are paid and submit the report directly to NCRPB. The NCRPB will submit the independent audit report to ADB for review.

Appendix 1: Description of the project
Details of Land owners along with area for the work of various roads in Jhajjar District.

Sr. No.	Name of Road	Village	Total Area	Total Amount
A (i)	Improvement of Badli – Durina Via Ladpur – Munimpur Road.	Ladpur	1.981 Acre	Rs. 4527319/-
A (ii)	-do-	Munimpur Kukrola	1.212 Acre	Rs. 3187775/-
B (i)	Improvement of Badli – Pelpa – Sondhi – Yakubpur Road.	Badli	4.137 Acre	Rs. 17728588/-
B (ii)	-do-	Pelpa	3.762 Acre	Rs. 8295525/-
B (iii)	-do-	Sondhi	4.156 Acre	Rs. 11507250/-
B (iv)	-do-	Yakubpur	2.225 Acre	Rs. 6086850/-
C (i)	Improvement of Subana – Sarola Ahri Road.	Sarola	3.231 Acre	Rs. 8501625/-
C (ii)	-do-	Isherhera	0.243 Acre	Rs. 659344/-
C (iii)	-do-	Ahri	2.800 Acre	Rs. 7590907/-
C (iv)	-do-	Khudan	1.687 Acre	Rs. 4395625/-
D (i)	Improvement of Jhajjar Farukhanagar road to Mubarakpur Mundakhera – Iqbalpur- Galinpur road upto Distt. Border.	Mundakhera	4.618 Acre	Rs. 5660600/-
D (ii)	-do-	Ismialpur	2.262 Acre	Rs. 3051950/-
		Total	32.314 Acre	Rs. 81193358/-

Appendix 2: List of Affected Households

Name of Road :- Improvement of Badli – Durina Via Ladpur – Munimpur Road.
Name of Village :- LADPUR
Total Area :- 1.981 Acre
Total Amount :- Rs. 4527319/-

Sr. No.	Name of Payee	Amount Paid
1	Prem etc. owner Krishan etc. Dohlidar	16956
2	Smt. Ram Rati etc. owners Krishan etc. Dohlidar	50869
3	Omparkash etc. owners Krishan etc. Dohlidar	135650
4	Omparkash S/o Rai Singh S/o Kishan Lal	31817
5	Kuldeep S/o Rai Singh S/o Kishan Lal	31816
6	Bhim Singh S/o Sultan S/o Gugan	63036
7	Jaipal S/o Hoshyara S/o Gugan	61843
8	Ravinder S/o Rampal S/o Chhotelal	62639
9	M/s Reliance SEZ, Haryana Ltd.	1698818
10	Smt. Chandewali D/o Lok Ram S/o Sarjit	53154
11	Attar Singh S/o Karan Singh S/o Sukhlal	17169
12	Rambir Singh S/o Karan Singh S/o Sukhlal	17169
13	Omparkash S/o Karan Singh S/o Sukhlal	17169
14	Jogender S/o Karan Singh S/o Sukhlal	17169
15	Jagdish S/o Rattan Singh s/o Jawahara	81645
16	Smt. Raj Bala widow Narender Singh S/o Deepchand	21992
17	Mukesh Kumari D/o Narender Singh S/o Deepchand	21414
18	Savita Devi D/o Narender Singh S/o Deepchand	21414
19	Suman Devi D/o Narender Singh S/o Deepchand	78131
20	Geeta Devi D/o Narender Singh S/o Deepchand	78130
21	Dharmender Singh S/o Narender Singh S/o Deepchand	21414
22	Krishan Gopal S/o Deepchand S/o Deegha	241337
23	Chanderveer S/o Deepchand S/o Deegha	241337
24	Jai Singh S/o Deepchand S/o Deegha	241337
25	Smt. Krishana Devi D/o Chander Bhan S/o Sher Singh	93259
26	Shree Bhagwan S/o Zile S/o Chander Bhan	31087
27	Ravinder S/o Zile S/o Chander Bhan	31086
28	Surender S/o Zile S/o Chander Bhan	31087
29	Jagat Singh Adv. S/o Kartar Singh S/o Maan Singh	50869
30	Sahab Singh S/o Daya Kishan	50869
31	Jugti Ram S/o Maan Singh S/o Nonad	50869
32	Ram Kauwar S/o Maan Singh S/o Nonad	50869
33	Rameshwar S/o Maan Singh S/o Nonad	50868
34/2	Mahender Singh S/o Banwari S/o Shish Ram	21232
35/1	Chander Singh S/o Banwari S/o Shish Ram	27130
34/1	Mahender Singh S/o Banwari S/o Shish Ram	27130
36/1	Mahabir S/o Banwari S/o Shish Ram	27130
37/1	Ranbir S/o Banwari S/o Shish Ram	27130
43/1	Satbir S/o Banwari S/o Shish Ram	27130
35/2	Chander Singh S/o Banwari S/o Shish Ram	10223
36/2	Mahabir S/o Banwari S/o Shish Ram	10223

37/2	Randhir S/o Banwari S/o Shish Ram	12090
38	Smt. Krishan W/o Ved Singh S/o Nahar Singh	639
39	Smt. Sharmili W/o Jasbir S/o Nahar Singh	639
40	Smt. Parmila W/o Jasbir S/o Nahar Singh	639
41	Smt. Neelam W/o Yasbir S/o Nahar Singh	639
42	Smt. Parkashi W/o Naresh Chander S/o Daya Kishan	1278
43	Satbir S/o Banwari S/o Shish Ram	10223
44	Ram Chander S/o Nihal S/o Mohan Lal	84781
45	Balwan S/o Nihal S/o Mohan Lal	84781
46	Vidya Nand S/o Dalip Singh S/o Mohan Lal	56521
47	Sunil Kumar S/o Vidya Nand S/o Dalip Singh	28260
48	Smt. Inderawati Widow Daya Nand S/o Dalip Singh	22608
49	Anil Kumar S/o Daya Nand S/o Dalip	20724
50	Suresh Kumar S/o Daya Nand S/o Dalip	20725
51	Naresh Kumar S/o Daya Nand S/o Dalip	20725
52	Gram Panchyat	169562
53	M/s Reliance Haryana SEZ	50869

Name of Road :- Improvement of Badli – Durina Via Ladpur – Munimpur Road.

Name of Village :- MUNIMPUR KUKROLA

Total Area :- 1.212 Acre

Total Amount :- Rs. 3187775/-

Sr. No.	Name of Payee	Amount Paid
1	Daya Nanad S/o Heera Nand	169562
2	Ranveer Singh S/o Hoshiyar Singh	610425
3	Krishan S/o Heera Nand	305213
4	Om Dutt S/o Kanhaiya	282604
5	Fateh Singh S/o Kanhaiya	282604
6	Smt. Shakuntla Widow Madan Mohan	56520
7	Sudhan Singh S/o Madan Mohan	56521
8	Subodh S/o Madan Mohan	56521
9	Sarupa D/o Madan Mohan	56521
10	Swati D/o Madan Mohan	56520
11	Devender Kumar S/o Ganpat S/o Kanhaiya	423907
12	Kamlesh Widow Shayam Parkash	70651
13	Rajesh S/o Shayam Parkash	353255
14	Gram Panchyat	84781
15	Dilbag etc.	322169

Name of Road :- Improvement of Badli Pelpa Sondhi Road.

Name of Village :- Badli

Total Area :- 4.137 Acre

Total Amount :- Rs. 17728588/-

Sr. No.	Name of Payee	Amount Paid
293/1	Smt. Bedo widow Zile Singh	17953
2	Kaptan S/o Zile Singh	40395
3	Mahabir S/o Zile Singh	40394

4	Dharambir S/o Zile Singh	40394
5	Rajiv Kumar S/o Hansraj	15148
6	Sandeep Kumar S/o Hansraj	15147
7	Smt. Saroj Widow Hansraj	10099
294/1	Niranjan S/o Anar Singh	14961
2	Manish S/o Anar Singh	44882
3	Silawati widow Raj Singh	2992
4	Priyanka D/o Raj Singh	2992
5	Pirya D/o Raj Singh	2992
6	Ravinder S/o Raj Singh	2992
7	Rahul S/o Raj Singh	2992
8	Wazir Singh S/o Hukam Singh	14962
344/1	Smt. Mehtabo widow Bhim Singh	4987
2	Smt. Suresh d/o Bhim Singh	4987
3	Naresh S/o Bhim Singh	4987
4	Ramesh s/o Bhim Singh	4987
5	Mahesh S/o Bhim Singh	4987
6	Rakesh S/o Bhim Singh	4987
7	Rajender S/o Shree chand	29921
8	Smt. Meena Devi S/o Jagmal	11969
9	Smt. Birmo W/o Omparkash	34410
10	Asharani D/o Omparkash	4221
11	Manjeet S/o Omparkash	28661
12	Jagmal S/o Shree Chand	6688
13	Smt. Darshana widow Jainarayan	2052
14	Koshyalay D/o Jainarayan	6412
15	Sunita D/o Jainarayan	6412
16	Smt. Rajbala D/o Jainarayan	1347
17	Dilbag S/o Jainarayan	6412
18	Rambir S/o Jainarayan	11134
19	Harbir S/o Jainarayan	4724
836/1	Bahadur Singh S/o Dharam	269295
2	Jaiwanti W/o Bahadur Singh	269295
848 min	Smt. Dhano widow Kanwal Singh	157088
848/1	M/s Reliance SEZ Haryana	336769
2	Smt. Krishana widow Chote S/o Dalel	8888
3	Naveen S/o Ramesh S/o Chote	40550
4	Manjeet S/o Remesh S/o Chote	40549
5	Surender s/o Chote S/o Dalel	22219
6	Smt. Dhano widow S/o Kanwal Singh S/o Chandan	157088
855	Rameshwar s/o Balwan	51049
904/1	Smt. Chandro W/o Maha Singh	17953
2	Jai Chander S/o Maha Singh	17953
3	Smt. Naresh Devi D/o Balbir	11969
4	Dayanand S/o Balbir	11968
5	Manjeet Kumar S/o Balbir	11968
6	Ramesh Kumar S/o Mahipal	8977
7	Harish Kumar S/o Mahipal	2244
8	Balwan Dass S/o Mahipal	2244

9	Sombir S/o Mahipal	2244
10	Smt. Niraj W/o Rakesh	748
11	Tanu D/o Rakesh	748
12	Vikash S/o Rakesh	748
922/1	Balwan S/o Rattan Singh	359060
924/1	Balwan s/o Rattan Singh S/o Moji ram	157089
938/1	Gajay Singh S/o Ram Singh S/o Ram parshad	89765
938/1 min	Mahabir Singh S/o Ram Singh	112206
938/2 min	Raghuvir Singh S/o Ram Singh	112206
943/ min	Attar Singh S/o Mangeram	228473
943/ min	Amarpal S/o Mangeram	287676
1129	Gaje Singh S/o Ran Singh	22441
1469/1	M/s Reliance Haryan SEZ	516149
1479/1	Jagdish S/o Raghbir	14961
2	Smt. Sumitra D/o Raghbir	14960
3	Dilbag S/o Dheer Singh	29922
4	Chander S/o Dheer Singh	119687
5	M/s Reliance Haryana SEZ	89765
1626	Dhare Singh & owner Ba khanakast Smt. Bhagwni Dolidar Satnaryana	201971
1692/ 1818	M/s Reliance Haryana SEZ	538590
1694/ 1820	M/s Reliance Haryana SEZ	269295
1695	Smt. Rattan and owner Ba khanakast Rattan, Ajab Singh S/o Jahawar	89765
1733/1	Ranbir Singh S/o Sardar Singh	149608
2	Dalbir Singh S/o Sardar Singh	149608
3	Smt. Kamlesh widow Satbir Singh	49870
4	Ansul S/o Satbir Singh	49870
5	Anu D/o Satbir Singh	49869
2010	Shail Paur Ba Khankast Maha Singh etc. Surender S/o Mohla	179530
2024/1	Gulab Singh S/o Mange Ram	239474
2	Gagvir S/o Mange Ram	239474
3	Mukesh S/o Mange Ram	239474
2031/1	Shree Om S/o Ransingh	260318
2	Smt. Ratni widow Hardawari S/o Ransingh	37189
3	Sukhbir S/o Hardawari S/o Ransingh	44626
4	Mahabir S/o Hardawari S/o Ransingh	44626
5	Bijender S/o Hardawari S/o Ransingh	44626
6	Krishan S/o Hardawari S/o Ransingh	44626
7	Sudhir S/o Hardawari S/o Ransingh	44626
8	Jagbir S/o Lakhi S/o Ram singh	130159
2033/1	Naveen Singh S/o Ranjeet Singh/ Phoolu	852768
2033/ 2451	M/s Reliance SEZ Haryana	22441
2034/1	Ranbir S/o Azad Singh	172050
2	Dharamvir S/o Tek Chand	172049

3	Smt. Phool wati W/o Gayan snigh S/o Tek Chand	172050
2040/1	Dharampal S/o Sishram	142128
2	Ishwar singh S/o Shreeram	142128
3	Sube Singh S/o Shreeram	142128
2043/1	Smt. Santosh S/o Sultan Singh S/o Bhoop Singh	19948
2	Man Kaur S/o Sultan Singh	19948
3	Kitabor D/o Sultan Singh	19948
4	Kanta D/o Sultan Singh	19948
5	Kartar Singh S/o Sultan Singh	139634
6	Jagdish S/o Sultan Singh	139634
2448/1	Smt. Parveen widow Phool Singh S/o kanwarl Singh	14961
2	Komal S/o Phool Singh	14961
3	Shalu D/o Phool Singh	14961
2070	Smt. Savitri etc. owner Khana Kast Gayan Chand Gar murushi	44882
2112/ 3/1	Raghbir S/o Hira	43636
2	Satbir S/o Hira	43636
3	Jagbir S/o Hira	43635
212/1	Smt. Bimla S/o Chattar Singh S/o Subh Ram	65454
2	Surender S/o Chattar singh S/o Subh Ram	65453
3	Hira S/o Subh Ram	130907
4	Mrol Chand S/o Mangat S/o Bikhumal	52363
2196/1	Smt. Rupa Devi D/o Bal Singh	71811
2	Smt. Preem Koor D/o Rattan Kumar	179536
3	Smt. Vidya Kumari D/o Rattan kumar	17953
4	Smt. Laxmi Devi D/o Rattan kuamr	17953
5	Mohender S/o Rattan kumar	17953
6	Kulbir S/o Inder	71812
7	Suresh S/o Amar Singh	35906
8	Naresh S/o Amar Singh	35906
9	Laxmi Dut S/o Manphool	11969
10	Vinod Kumar S/o Manphool	11968
11	Surender S/o Manphool	11969
12	Kalash S/o Manphool	11969
13	Nishandt S/o Hari Dutt	3830
14	Parsant S/o Hari Dut	3830
15	Indrawati widow Hari Dut	1437
16	Joti D/o Hari Dut	1436
17	Nisha D/o Hari Dut	1436
18	M/s Reliance SEZ Haryana	9725
19	Ravi Dutt S/o Manphool	2244
2221/1	Vijay Parkash S/o Chander	127167
2	Naresh kumar S/o Chander	127167
3	Murtee widow Kanwar Singh	52363
4	Reetika D/o Kanwar Singh	52363
2226/1	Dharampal S/o Sishram	179530
2	Ishwar s/o Sishram	179530
3	Suse Singh S/o Sishram	179530
2280/1	Raghbir S/o Hira	59844

2	Satbir S/o Hira	59843
3	Jagbir S/o Hira	59843
2280/1	Parvesh Kumar S/o Dharu Singh	155593
2	Omparkash S/o Shiv Charan	23937
2300/1	Surajmal S/o Shiv Charan	134647
2300/1	Dharampal S/o Shiv Charan	304048
2	Mandeep S/o Ishwar	16285
3	Kuldeep S/o Ishwar	16286
4	Omparkash S/o Shiv Charan	179530
2316/ 2757	M/s Reliance SEZ Haryana	269295
2321	M/s Reliance SEZ Haryana	16831
2321/1	Naresh S/o Tarachand	92570
2	Vedparkash S/o Tarachand	92570
2322 min	Nababo Devi widow Deep Chand	67324
2	Hardeep S/o Deep Chand	67324
3	Harish S/o Deep Chand	67324
4	Mankash S/o Deep Chand	37323
2322 min	Ishwar S/o Ramshroop S/o Udmee	471266
2366/1	Vijender s/o Heera Singh	26182
2	Jitender S/o Heera Singh	26181
3	Shree Om S/o Dharam Singh	52363
4	M/s Reliance SEZ Haryana	52363
2399/1	Smt. Anita widow Surender S/o Meer Singh	16831
2	Rinkee D/o Surender S/o Meer Singh	16831
3	Pinkey D/o Surender S/o Meer Singh	16831
4	Manish S/o Surender S/o meer Singh	16831
5	Narender Kumar S/o Meer Singh S/o Hari Ram	67323
2429/1	Budhram S/o Ratti Ram	67324
2	Devanand S/o Budhram	67324
3	Rajender S/o Budhram	22442
4	Rambir S/o Budhram	22441
5	Surender S/o Budhram	22442
6	Dharmander S/o Rajsingh	33661
7	Jaswant S/o Raj Singh	33661
8	Dharam Singh S/o Nand lal	33622
9	Sarjeet S/o Nand lal	33622
2233/ 2882	M/s Reliance SEZ Haryana	44882
2450	M/s Reliance SEZ Haryana	134648
2481/1	Satbir Singh S/o Balbir Singh	269295
2556	Omparkash S/o Kramchand	134647
2556/1	Ranbir S/o Hariram	269295
2556/1 min	Sardar Singh S/o Hariram	67324
2557/1	Smt. Beermati widow Kapoor Singh	68053
2	Mina Kumari D/o Kapoor Singh	68053
3	Manoj Kumar S/o Kapoor Singh	68053
4	Sunil Kumar S/o Kapoor Singh	68053

5	Mange Ram s/o Lakhi Ram	41965
2646 /1	Ravi S/o Ramphal	25246
2	Sumit S/o Ramphal	25246
3	Ramesh S/o Ramsingh	50493
4	Hem Chander S/o Ramsingh	50493
5	Narender Kumar S/o Richpal	50493
2647	Manu S/o Nathak	89765
2817/2	Gram Panchyat	381501

Name of Road :- Improvement of Badli Pelpa Sondhi Road.
Name of Village :- Pelpa
Total Area :- 3.762 Acre
Total Amount :- Rs. 8295525/-

Sr. No.	Name of Payee	Amount Paid
1.	Rajender S/o Amichand S/o Dalip	29684
2.	Dilbag S/o Amichand S/o Dalip	29684
3.	Sate S/o Amichand S/o Dalip	29684
4.	Ashwani S/o Amichand S/o Dalip	29684
5.	Rajkuar S/o Amichnd S/o Dalip	29684
6.	Amichnd S/o Dalip S/o Fakira	29684
7.	Udal S/o Dalip S/o Fakira	9910
8.	Malkhan S/o Dalip S/o Fakira	14504
9.	Balraj S/o Dalip S/o Fakira	9533
10.	Rakesh S/o Malkhan S/o Dalip	18280
11.	Krishn S/o Malkhan S/o Dalip	18281
12.	Manoj S/o Udal S/o Dalip	13717
13.	Manjeet S/o Udal S/o Dalip	13717
14.	Sandeep S/o Udal S/o Dalip	13717
15.	Pardeep S/o Balraj S/o Dalip	18281
16.	Pardhuman S/o Balraj S/o Dalip	18280
17.	Dhoop Singh S/o Rishal S/o Bhagwana	412200
18.	Deepak S/o Attar S/o Kartar	57250
19.	Sanjeet S/o Attar S/o Kartar	57250
20.	Manjeet S/o Attar S/o Kartar	57250
21.	Hari Singh S/o Ramchander S/o Bharat Singh	309150
22.	Smt. Chirdiya widow Amichand S/o Bishamber dayal	33632
23.	Tejpal S/o Amichand S/o Bishamber dayal	97489
24.	Manmohan S/o Amichand S/o Bishamber dayal	97488
25.	Manju D/o Amichand S/o Bishamber dayal	97716
26.	Smt. Choti widow Hukamchand S/o Chunilal	34350
27.	Ramkaran S/o Kukamchand S/o Chunilal	48090
28.	Rajkuwar S/o Hukamchand S/o Chunilal	41220
29.	Ransingh S/o Hukamchand S/o Chunilal	41220
30.	Shree Bhagwan S/o Hukamchand S/o Chunilal	41220

31.	Smt. Bharpai widow Rameshwar S/o Chunilal	24045
32.	Monaj S/o Rameshwar S/o Chunilal	24045
33.	Dinesh S/o Rajkumar S/o Hukamchand	6870
34.	Sanjeev S/o Ransingh S/o Hukamchand	6870
35.	Balbir Datak Puter S/o Shree Bhagwan S/o Hukamchand	6870
36.	Bram Parkash S/o Kamal Sing S/o Showram	91600
37.	Om dutt S/o Kamal Singh S/o Showram	91600
38.	Chetram S/o Kamal Singh S/o Showram	91600
39.	Bhale Ram S/o Munshiram S/o Shoram	157620
40.	Naresh S/o Bhale Ram	10435
41.	Davender S/o Bhale Ram	10435
42.	Manish S/o Bhale Ram	10435
43.	Smt. Ram Murti widow Ramdhari S/o Munshi Ram	10327
44.	Ravinder S/o Ramdhari S/o Munshi Ram	16849
45.	Hitander S/o Ramdhari S/o Munshi Ram	16849
46.	Parveen S/o Ramdhari S/o Munshi Ram	20925
47.	Virender S/o Ramdhari S/o Munshi Ram	20925
48.	Dalip S/o Pirthi S/o Harnam	17175
49.	Surat Singh S/o Pirthi S/o Harnam	17175
50.	Rati Ram S/o Pirthi S/o Harnam	17175
51.	Jagdev S/o Showsingh S/o Hardey	20037
52.	Raj s/o Showsingh S/o Hardey	20038
53.	Suresh S/o Showsing S/o Hardey	20037
54.	Ramniwas S/o Showsing S/o Hardey	20037
55.	Ajit S/o Showsing S/o Hardey	20038
56.	Jai Singh S/o Showsingh S/o Hardey	20038
57.	Mahabir S/o Kanwal Singh S/o Puran urph Chudan	51525
58.	Kaptan Singh urph Dayanand S/o Kanwar lal S/o Puran	51525
59.	Dhiraj S/o Ramnarayan S/o Nathu	24450
60.	Bhoop S/o Ramnarayan S/o Nathu	24209
61.	Rajbir S/o Ramnarayan S/o Nathu	35783
62.	Rajkuwar S/o Ramnarayan S/o Nathu	35783
63.	Umed S/o Kanwal Singh S/o Harisingh	111637
64.	Rajkumar S/o Kanwal Singh S/o Harisingh	111638
65.	Pardeep S/o Ramchander S/o Meer Singh	34350
66.	Smt. Kamles W/o Dharambir S/o Shiv Dayal	51525
67.	Ominder Singh S/o Dayanand S/o Khemchand	74425
68.	Bijender Singh S/o Dayanand S/o Khemchand	74425
69.	Surender S/o Dayanand S/o Khemchand	74425
70.	Surjo widow Subhram S/o Biharee	1503
71.	Ramphal S/o Subhram S/o Biharee	67197
72.	Khemchand S/o Subhram S/o Ramgopal	34350
73.	Jagmohan S/o Khemchand S/o Subnram	34350
74.	Mahavir S/o Khemchand S/o Subnram	34350
75.	Dharambir S/o Ramchander	34350

76.	Madanlal S/o Bishamber Dayal S/o Showram	53713
77.	Kanwarlal S/o Bishamber Dayal S/o Showram	20519
78.	Hari Dutt S/o Bishamber Dayal S/o Showram	20519
79.	Dayawanti D/o Bishamber Dayal S/o Showram	36714
80.	Bala S/o Bishamber Dayal S/o Showram	36714
81.	Kanta D/o Bishamber Dayal S/o Showram	36714
82.	Dayawanti widow Krishan S/o Bishamber Dayal	403
83.	Babli D/o Krishan S/o Bishamber Dayal	402
84.	Rakesh S/o Krishan S/o Bishamber Dayal	402
85.	Mahabir S/o Mehar Chand S/o Laje	34350
86.	Giyaram S/o Dhare S/o Rattan	17175
87.	Rajkumar S/o Dhare S/o Rattan	17175
88.	Devi ram S/o Rishal Singh S/o Chotu	19270
89.	Devi pal S/o Rishal Singh S/o Chotu	19409
90.	Mohender S/o Rishal S/o Chotu	12846
91.	Meer Singh S/o Chotu S/o Shreelal	259845
92.	Nandlal S/o Amir Singh S/o Chotu	6630
93.	Dharambir S/o Amir Singh S/o Chotu	6631
94.	Vijay S/o Amir Singh S/o Chotu	6630
95.	Hira S/o Hardawari S/o Ghisha	80320

Name of Road :- Improvement of Badli Pelpa – Sondhi - Yakubpur Road.
Name of Village :- SONDHI
Total Area :- 4.156 Acre
Total Amount :- Rs. 11507250/-

Sr. No.	Name of Payee	Amount Paid
1	Anand S/o Maha Singh S/o Bhola	58449
2	Mahender S/o Maha Singh S/o Bhola	58449
3	Manoj S/o Maha Singh S/o Bhola	58449
4	Govind S/o Maha Singh S/o Bhola	58449
5	Maha Singh S/o Bhola	58179
6	Shyam Veer S/o Rampat S/o Jawahara	4294
7	Jagbir S/o Rampat S/o Jawahara	4294
8	Deepak Kumar S/o Zile Singh S/o Umed Singh	1561
9	Ajay Kumar S/o Zile Singh S/o Umed Singh	1561
10	Jai Narain S/o Umed Singh S/o Jawahara	3903
11	Gayano W/o Jai Narain S/o Umed Singh	1562
12	Jaipal S/o Ramphal S/o Banwari	25763
13	Shreepal S/o Rampal S/o Banwari	25763
14	Ajit Singh S/o Pehlad S/o Banwari	34350
15	Dhuru S/o Ajit S/o Pehlad	34350
16	Sunil Kumar S/o Pehlad S/o Banwari	68700
17	Chander Singh S/o Meer Singh S/o Gurjaiyal	45213
18	Shree Om S/o Meer Singh S/o Gurjaiyal	51933

19	Jai Bhagwan S/o Meer Singh S/o Gurjaiyal	25822
20	Rajkumar S/o Nafe Singh s/o Meer Singh	25966
21	Rajpal S/o Nafe Singh S/o Meer Singh	25966
22	Suresh S/o Chander Singh S/o Meer Singh	19603
23	Pehlaad S/o Chander Singh S/o Meer Singh	19602
24	Jagvir S/o Chander Singh S/o Meer Singh	19602
25	Balwan S/o Chander Singh S/o Meer Singh	19602
26	Surender S/o Chander Singh S/o Meer Singh	19602
27	Smt. Renu W/o Satparkash S/o Ramphal	15369
28	Jitender S/o Shree Om S/o Meer Singh	49053
29	Jogender S/o Shree Om S/o Meer Singh	49053
30	Amit S/o Jai Bhagwan S/o Meer Singh	12912
31	M/s Reliance Haryana SEZ Ltd.	1776212
32	M/s Reliance Haryana SEZ Ltd.	
33	Smt. Ganga Devi D/o Mansa S/o Devak Ram	1909
34	Smt. Chameli D/o Mansa S/o Devak Ram	1908
35	Smt. Barfi D/o Mansa S/o Devak Ram	1908
36	Hari Singh S/o Mansa S/o Devak Ram	1908
37	Har Gayan S/o Mansa S/o Devak Ram	1908
38	Bhim Singh S/o Mansa S/o Devak Ram	1908
39	Rajender Parshad S/o Bharat Singh S/o Maaru	3817
40	Jai Ram S/o Bharat Singh S/o Maaru	3817
41	Kesho S/o Bharat Singh S/o Maaru	954
42	Smt. Kalawati W/o Kesho S/o Bharat Singh	2863
43	Niranjan S/o Sukh Ram S/o Chunni Ram	5725
44	Naresh S/o Sukh Ram S/o Chunni Ram	5725
45	Tara Chand S/o Moji S/o Harphal	257625
46	Daya Kishan S/o Moji S/o Harphool	257625
47	Manoj Kumar S/o Tara Chand	128813
48	Jogender s/o Tara Chand	128812
49	Devender S/o Daya Kishan S/o Maji	257625
50	Zile Singh S/o Mool Chand	120225
51	Dalbir Singh s/o Mool Chand S/o Juglal	103050
52	Bijender S/o Mool Chand S/o Juglal	103050
53	Sampuran S/o Mool Chand S/o Juglal	103050
54	Smt. Ram Rati Widow Subhash Chand S/o Ram Singh	22900
55	Ranvir s/o Subhash Chand S/o Ram Singh	25606
56	Ramvir S/o Subhash Chand S/o Ram Singh	22900
57	Manveer S/o Subhash Chand S/o Ram Singh	22900
58	Dalvir S/o Subhash Chand S/o Ram Singh	22900
59	Balbir S/o Subhash Chand S/o Ram Singh	10945
60	Smt. Manju W/o Naresh S/o Balbir	75
61	Smt. Neelam W/o Jai Parkesh	11880
62	Neki S/o Ram Singh S/o Butiya	14870
63	Kuldeep S/o Neki	40843
64	Rajesh S/o Neki	35738
65	Jaldeep S/o Neki	45949
66	Charan Singh S/o Surat Singh S/o Ram Singh	163163
67	Jitender S/o Surat Singh S/o Ram Singh	163163

68	Narender S/o Surat Singh S/o Ram Singh	163162
69	Karamjeet s/o Bhim Singh s/o Surat Singh	163162
70	Karan Singh S/o Chhotu S/o Kaale	131675
71	Daya Chand S/o Chhotu	87783
72	Ram Chander S/o Chhotu	87783
73	Chand Ram S/o Zile Singh	43892
74	Mohit S/o Smt. Jagwanti W/o Chand Ram	43892
75	Mahender Singh S/o Duli Chand S/o Mohan Lal	94307
76	Jogender Singh S/o Mahender Singh	160300
77	Vijender Singh S/o Mahender Singh	160300
78	Dharampal S/o Ram Chander S/o Mohanlal	94463
79	Krishan kumar S/o Ram Chander S/o Mohanlal	94463
80	Surender S/o Ram Chander S/o Mohanlal	94462
81	Narender Singh S/o Ram Chander S/o Mohanlal	94462
82	Dharam Singh S/o Hukam Chand	103050
83	Rishi Kesh S/o Hukam Chand	103050
84	Rakesh S/o Jai Narain	103050
85	Smt. Sukh Devi Widow Sultan Singh S/o Bhagwana	153977
86	Kapur S/o Sultan Singh S/o Bhagwana	9016
87	Hans Raj S/o Sultan Singh S/o Bhagwana	9016
88	Suraj Bhan S/o Ramesh	25633
89	Azad S/o Ramesh	25633
90	Balbir S/o Bhagwana S/o Shiv Ram	26231
91	Balkishan S/o Mool Chand S/o Sukh Dev	2706
92	Anil Kumar S/o Daya Nand S/o Meehu	34350
93	Jai Parkash S/o Maya Ram S/o Tara Chand	13359
94	Vijay S/o Maya Ram S/o Tara Chand	13358
95	Hari Om s/o Satnarain S/o Maya Ram S/o Tara Chand	13358
96	Ramkarn S/o Smt. Khajani D/o Chhoti	1908
97	Phool Kumar S/o Smt. Khajani D/o Chhoti	1908
98	Raj Kumar S/o Smt. Khajani D/o Chhoti	1908
99	Smt. Savita Widow Heem Chander	1432
100	Smt. Pinki D/o Heem Chander	1431
101	Naveen S/o Hem Chander S/o Sahaye	1432
102	Sachin S/o Hem Chander S/o Sahayi	1431
103	Gram Panchyat	2026650
104	Gram Panchyat Khana Kasat Chelr	1562925
105	Gram Panchyat khana Kast Makby & School	274000

Name of Road :- Improvement of Badli Pelpa – Sondhi - Yakubpur Road.
Name of Village :- YAKUBPUR
Total Area :- 2.225 Acre
Total Amount :- Rs. 6086850/-

Sr. No.	Name of Payee	Amount Paid
1	Reliance SEZ Haryana	2393055
2	Hansh Raj S/o Kamlou S/o Billu	306900

3	Subh Ram S/o Mange Ram S/o Nathwa	2218
4	Attar Singh S/o Mange Ram S/o Nathwa	2218
5	Rameshwar S/o Mange Ram S/o Nathwa	2218
6	Mahasingh S/o Kanshi Ram S/o Har Narayan	78224
7	Satbir S/o Kanshi Ram S/o Har Narayan	125034
8	Raj Roop S/o Kanshi Ram S/o Har Narayan	125034
9	Bijender S/o Kanshi Ram S/o Har Narayan	125033
10	Ajit S/o Rampath S/o Har Narayan	79567
11	Rajkumar S/o Charangi Lal S/o Chandgi	5726
12	Bhoop Singh S/o Chandgi Lal S/o Chandgi	15905
13	Parmanand S/o Chandgi Lal S/o Chandgi	44533
14	Bhusan Parkash S/o Chandan S/o Bishamber	10179
15	Chandan S/o Bishamber S/o Chandgi	313135
16	Jagmohan S/o Parmanand S/o Chirangi lal	5090
17	Hitesh S/o Parmanand S/o Chirangi lal	5089
18	Gourave S/o Smt. Sunita D/o Dayanand	4772
19	Mahish S/o Smt. Sunita D/o Dayanand	4771
20	Rajender Singh etc. Khana Kast Smt. Dharmo etc. Dolidaran Kast Dolidaran	136400
21	Jotram S/o Ramchail S/o Udmit	406868
22	Krishan Kumar S/o Udey Singh S/o Ramchail	69366
23	Shroop Lal S/o Udey Singh S/o Ramchail	69366
24	Rajpal s/o Kalu Ram S/o Bhagirath	426250
25	Gram Panchyat	68200

Name of Road :- Improvement of Subana – Sarola Ahri Road.
Name of Village :- SAROLA
Total Area :- 3.231 Acre
Total Amount :- Rs. 8501625/-

Sr. No.	Name of Payee	Amount Paid
1	Ramniwas S/o Dilsukh	88329
2	Smt. Sushila Devi widow Jai Parkash S/o Ramniwas	2175
3	Rahul S/o Jai Parkash S/o Ramniwas	2176
4	Rohit S/o Jai Parkash S/o Ramniwas	2176
5	Smt. Ram Kalan W/o Budhram S/o Mohan Lal	8194
6	Roshan Lal S/o Ram Kuwar S/o Amar Singh	202665
7	Ved Parkash S/o Ram Kuwar S/o Amar Singh	202665
8	Rajendr Parshad S/o Ram Kuwar S/o Amar Singh	202665
9	Navratan s/o Ram Kuwar S/o Amar Singh	202665
10	Virender Singh s/o Ram Kuwar S/o Amar Singh	202665
11	Smt. Raj D/o Bhagwana S/o Deepram	145988
12	Smt. Rattan D/o Bhagwana S/o Deepram	145987
13	Dharam Raj S/o Sumer	25763

14	Hawa Singh S/o Sumer	25763
15	Virender S/o Sumer	25762
16	Jaipal S/o Sumer	25762
17	Radhe Shyam S/o Tarachand S/o Deepram	114500
18	Chand Ram S/o Tarachand S/o Deepram	114500
19	Smt. Krishana widow Omparkash S/o Tarachand	16357
20	Davender S/o Omparkash S/o Tarachand	49072
21	Dharmander S/o Omparkash	49071
22	Maha Singh S/o Mansha	68700
23	Krishan S/o Pitram S/o Gopala	137400
24	Smt. Anaro widow Ratanlal S/o Harphool	340
25	Ram Kalan D/o Ratanlal S/o Harphool	340
26	Ram Narayan S/o Ratanlal S/o Harphool	340
27	Smt. Lali D/o Ratanlal S/o Harphool	8162
28	Ramotar S/o Ratanlal S/o Harphool	8162
29	Smt. Champa D/o Ranjeet S/o Dola	408
30	Smt. Darka D/o Ranjeet S/o Dola	408
31	Amar Singh S/o Ranjeet S/o Dola	408
32	Neki S/o Sukhram S/o Jalm	14867
33	Shree Krishan S/o Balwan Singh S/o Gangaram	7774
34	Virender S/o Balwan Singh S/o Gangaram	7774
35	Satewan S/o Balwan Singh S/o Gangaram	7774
36	Rajo D/o Nathu S/o Ranjeet	81
37	Sushila D/o Nathu S/o Ranjeet	82
38	Kamla D/o Nathu S/o Ranjeet	82
39	Honshyar Singh S/o Nathu S/o Ranjeet	81
40	Bimla widow Krishan S/o Nathu	27
41	Satander S/o Krishan S/o Nathu	27
42	Akta D/o Krishan S/o Nathu	27
43	Basanti D/o Mangal S/o Ranjeet	82
44	Bhteri D/o Mangal S/o Ranjeet	82
45	Mangeram S/o Mangal S/o Ranjeet	82
46	Badri S/o Mangal S/o Ranjeet	82
47	Rajender S/o Mangal S/o Rajeet	82
48	Joginder S/o Jile Singh S/o Shree Ram	30609
49	Rambir S/o Dharma S/o Sukhram	14867
50	Ram Kuwar S/o Gangaram S/o Khuba	17175
51	Balwant S/o Gangaram S/o Khuba	17175
52	Omparkash S/o Mahabir S/o Rakha	4298
53	Sunderlal S/o Mahabir S/o Rakha	4298
54	Ramjas S/o Mahabir S/o Rakha	4298
55	Shyamlal S/o Mahabir S/o Rakha	4298
56	Narender S/o Mahabir S/o Rakha	4298
57	Saroj D/o Mahabir S/o Rakha	4299
58	Kalash D/o Mahabir S/o Rakha	4299

59	Jainaryan s/o Ramshroop S/o Rakha	6865
60	Kanwar Singh S/o Ramshroop S/o Rakha	6865
61	Smt. Mewa D/o Ramshroop S/o Rakha	6865
62	Mohender S/o Ramshroop S/o Rakha	3052
63	Smt. Mewa widow Ramchander S/o Ramshroop	1144
64	Kawita D/o Ramchander S/o Ramshroop	1144
65	Manjeet S/o Ramchander S/o Ramshroop	1144
66	Ranjeeta D/o Ramchander S/o Ramshroop	1144
67	Bhupender S/o Ramchander S/o Ramshroop	1145
68	Narender S/o Ramchander S/o Ramshroop	1144
69	Smt. Shanti widow Manabir S/o Rakha	8100
70	Neki S/o Amrit s/o Ganga Shay	14312
71	Kasturi D/o Mohanlal S/o Amrit	3578
72	Smt. Skuntla D/o Ram Sharan S/o Amrit	14313
73	Ramniwas S/o Ramparshad S/o Gopal	8588
74	Sultan S/o Ramparshad S/o Gopal	8587
75	Roshan S/o Ramparshad S/o Gopal	8588
76	Shree Kishan S/o Ramparshad S/o Gopal	8587
77	Smt. Maya widow Subhash S/o Ramparshad	2863
78	Sonu s/o Subhash S/o Ramparshad	2863
79	Pinky D/o Subhash S/o Ramparshad	2862
80	Ramkalan widow Budhram S/o Mohanlal	895
81	Vinod Kumar S/o Budhram S/o Mohanlal	1491
82	Rajkumar S/o Budhram S/o Mohanlal	1490
83	Sombir S/o Budhram S/o Mohanlal	1490
84	Rajesh D/o Ramanand S/o Mohanlal	716
85	Kmlesh D/o Ramanand S/o Mohanlal	716
86	Sunil D/o Ramanand S/o Mohanlal	716
87	Sunita D/o Ramanand S/o Mohanlal	716
88	Pawan S/o Ramanand S/o Mohanlal	2504
89	Ramehar S/o Lachman S/o Nansha	412200
90	Ramesh S/o Lachman S/o Nansha	412200
91	Smt. Chander kala widow Dayanand S/o Bhagwana	3220
92	Manoj Kumar S/o Dayanand S/o Bhagwana	3220
93	Vijay Kumar S/o Dayanand S/o Bhagwana	3220
94	Hariparkash S/o Dayanand S/o Bhagwana	3220
95	Layakram S/o Bhagwana S/o Ghishu	12881
96	Smt. Ramkala W/o Budhram S/o Mohan	6731
97	Hazari S/o Bhagwana S/o Ghishu	6131
98	Smt. Murti widow Shrichand S/o Bhagwana	2147
99	Roshandlal S/o Shrichand S/o Bhagwana	2147
100	Gazraj S/o Shrichand S/o Bhagwana	2147
101	Jaichand S/o Shrichand S/o Bhagwana	2147
102	Lali D/o Shrichand S/o Bhagwana	2147
103	Phool Devi D/o Shrichand S/o Bhagwana	2147

104	Bharpai widow Phool Singh S/o Ramchander	5725
105	Kramvir S/o Phool Singh S/o Ramchander	22900
106	Kapoor Singh S/o Phool Singh S/o Ramchander	22900
107	Jainarayan S/o Phool Singh S/o Ramchander	22900
108	Smt. Roshni D/o Phool Singh S/o Ramchander	5725
109	Makbul Devi D/o Phool Singh S/o Ramchander	5725
110	Kela Devi D/o Phool Singh S/o Ramchander	5725
111	Urmila D/o Phool Singh S/o Ramchander	5725
112	Sakuntla D/o Phool Singh S/o Ramchander	5725
113	Smt. Misree widow Parbhu S/o Phusl	4294
114	Santosh D/o Parbhu S/o Phusl	4294
115	Bimla D/o Parbhu S/o Phusl	4293
116	Ramphool S/o Parbhu S/o Phusl	6583
117	Omparkash S/o Parbhu S/o Phusl	6583
118	Jugal S/o Parbhu S/o Phusl	6583
119	Kapoor Singh S/o Pharbhu S/o Phusl	6583
120	Smt. Sunit Devi widow Krishan	2195
121	Smt. Reenu Devi D/o Krishan S/o Parbhu	2195
122	Amit Kumar S/o Krishan S/o Parbhu	2195
123	Ishwar Singh S/o Dhansingh S/o Phusl Singh	9160
124	Nand Kishaor S/o Dhansingh S/o Phusl Singh	9160
125	Rajender Parshad S/o Dhansingh S/o Phusl Singh	9160
126	Smt. Anguri Devi D/o Dhansingh S/o Phusl Singh	9160
127	Suman Devi D/o Dhansingh S/o Phusl Singh	9160
128	Rohtash S/o Chirangi S/o Phusl Singh	7634
129	Mahasingh S/o Chirangi S/o Phusl Singh	7633
130	Brijbhan S/o Chirangi S/o Phusl Singh	7633
131	Munno Devi D/o Chirangi S/o Phusl Singh	7634
132	Krishana Devi D/o Chirangi S/o Phusl Singh	7634
133	Puspa Devi D/o Chairangi S/o Phusl Singh	7634
134	Satbir S/o Ramchander S/o Chandgi	23616
135	Balkishan S/o Ramchander S/o Chandgi	23616
136	Lachman S/o Chandgi	47231
137	Hoshiyar Singh S/o Chandgi	47231
138	Runiya S/o Chandgi S/o Rekha	47231
139	Ashok Kumar S/o Rohtash S/o Balbir Singh	14313
140	Ajit Singh S/o Rohtash S/o Balbir Singh	14313
141	Vikash S/o Rohtash S/o Balbir Singh	14313
142	Rajsingh S/o Balbir	14312
143	Chandan Singh S/o Raj Singh S/o Balbir	14312
144	Satender S/o Raj Singh S/o Balbir	14312
145	Sat Nariyan S/o Raghbir S/o Lala	78719
146	Desraj S/o Raghbir S/o Lala	78719
147	Smt. Laxmi widow Raghbir S/o Lala	15743
148	Krishana D/o Raghbir S/o Lala	15744

149	Jagmal S/o Ramsharan S/o Kanwar Singh	10735
150	Roshan S/o Ramsharan S/o Kanwar Singh	10734
151	Rishi Raj S/o Ramsharan S/o Kanwar Singh	10734
152	Surender S/o Sher Singh S/o Kanwar Singh	21071
153	Surat Singh S/o Sher Singh S/o Kanwar Singh	21071
154	Rajender S/o Sher Singh S/o Kanwar Singh	21071
155	Bram Parkash S/o Shiv Charan S/o Parbhati	47709
156	Mahabir S/o Shiv Charan S/o Parbhati	47708
157	Roshni D/o Chandgi S/o Jai Ram	38167
158	Ramniwas S/o Suraj Bhan S/o Sukhde	28625
159	Ratan Singh S/o Kurda S/o Netram	429375
160	Jagdish S/o Ram Kishan S/o Kishanlal	429375
161	Hira Singh S/o Shree Ram S/o Mula	2863
162	Mukhtiyar S/o Shree Ram S/o Mula	2862
163	Jagmal Singh S/o Shree Ram S/o Mula	2863
164	Jagdish S/o Shree Ram s/o Mula	2862
165	Ran Singh S/o Shree Ram S/o Mula	2863
166	Ramrathi D/o Shree Ram S/o Mula	2862
167	Dayaram S/o Mula S/o Rakha	17175
168	Dalip Singh S/o Ramu S/o Mula	2863
169	Ishwar Singh S/o Ramu S/o Mula	2862
170	Umed S/o Ramu S/o Mula	2863
171	Omparkash S/o Ramu S/o Mula	2862
172	Balwant Singh S/o Ramu S/o Mula	2863
173	Krishana D/o Ramu S/o Mula	2862
174	Raghubir Singh S/o Digha S/o Patra	116790
175	Smt. Mukhtul Devi widow Dariyav Singh S/o Digha	29198
176	Sumitra Devi D/o Dariyav Singh S/o Digha	29198
177	Kiran Devi D/o Dariyav Singh S/o Digha	29198
178	Mukesh D/o Dariyav Singh S/o Digha	29196
179	Smt. Buli widow Hoshiyar Singh S/o Digha	38930
180	Suresh S/o Hoshiyar Singh S/o Digha	38930
181	Satish S/o Hoshiyar Singh S/o Digha	38930
182	Jitander Singh S/o Ishwar S/o Digha	3435
183	Jai Singh S/o Parladh S/o Digha	116790
184	Smt. Babita W/o Jai Singh S/o Parladh	113355
185	Dharampal S/o Baga S/o Jeeya Ram	737400
186	Surjeet S/o Baga S/o Jeeya Ram	737400
187	Ramsingh S/o Shodan S/o Mohkm	68700
188	Bhoop Singh S/o Shodan S/o Mohkm	97325
189	Rameshwar S/o Shoram S/o Ramshay	24331
190	Attar Singh S/o Shoram S/o Ramshay	24331
191	Jai Singh S/o Shoram S/o Ramshay	48663
192	Smt. Shona widow Budha S/o Ramshay	13904
193	Kanwar Singh S/o Budha S/o Ramshay	13903

194	Meera Singh S/o Budha S/o Ramshay	13904
195	Raj Singh S/o Budha S/o Ramshay	13903
196	Ranbir S/o Budha S/o Ramshay	13904
197	Charan Singh S/o Budha S/o Ramshay	13903
198	Smt. Lali Devi D/o Budha S/o Ramshay	13904
199	Ram Singh S/o Shodan S/o Mohak	8588
200	Bhoop Singh S/o Shodan S/o Mohak	8587
201	Smt. Gindori widow Shokaran S/o Kahaniya	97325
202	Surat Singh s/o Shokaran S/o Kahaniya	97325
203	Maha Singh S/o Shokaran S/o Kahaniya	97325
204	Satbir S/o Shokaran S/o Kahaniya	97325
205	Rohtash S/o Shokaran S/o Kahaniya	97325
206	Sarbati D/o Shokaran S/o Kahaniya	97325
207	Narender Singh S/o Ishwar Singh S/o Mange	309150
208	Suresh Kumar S/o Ishwar Singh S/o Mange	309150
209	Manesh Kumar S/o Ishwar Singh S/o Mange	309150
210	Roshan Lal S/o Phool Singh S/o Balbir Singh	85875
211	Jai Singh S/o Phool Singh S/o Balbir Singh	85875
212	Smt. Ram Kalan Devi S/o Roshan Lal	42938
213	Smt. Koshlaya Devi W/o Jai Singh	42937
214	Gram Panchyat	395025

Name of Road :- **Improvement of Subana – Sarola Ahri Road.**
Name of Village :- **ISSARHERA**
Total Area :- **1.118 Acre**
Total Amount :- **Rs. 659344/-**

Sr. No.	Name of Payee	Amount Paid
1	Raj karan S/o Laxmi Dutt	139477
2	Rajender S/o Rajkumar	71852
3	Satish Kumar S/o Rajkumar	71851
4	Umed Singh S/o Krishan	71851
5	Daya Ram S/o Bhagwana	38039
6	Jai Lal S/o Bhagwana	38039
7	Satbir S/o Bhagwana	38039
8	Sunder Lal S/Hawa Singh	19020
9	Kaptan S/o Hawa Singh	19019
10	Satyawan S/o Sardara	30536
11	Sanjay S/o Sardara	30536
12	Jai Parkesh S/o Sardara	38040
13	Rattan Kumar S/o Sardara	38039
14	Smt. Suman Yadav W/o Joginder Yadav	15006

Name of Road :- **Improvement of Subana – Sarola Ahri Road.**

Name of Village :- AHRI
Total Area :- 2.800 Acre
Total Amount :- Rs. 7590907/-

Sr. No.	Name of Payee	Amount Paid
1	Smt. Kela D/o Maman S/o Badlu	73261
2	Santra D/o Maman S/o Badlu	73260
3	Preem D/o Manan S/o Badlu	73260
4	Kartar S/o Rattan S/o Mohbata	84531
5	Mange Ram S/o Jugti Ram S/o Showlal	180334
6	Ramjeevan S/o Jugti Ram S/o Showlal	180333
7	Jai Pal S/o Jugti Ram S/o Showlal	180333
8	Ombir S/o Smesingh S/o Maha Singh	177516
9	Dharamber S/o Smesingh S/o Maha Singh	177515
10	Sube Singh S/o Chandgi S/o Ramdayal	219782
11	Tara Chand S/o Chandgi S/o Ramdayal	219781
12	Ompati widow Kamle S/o Bholar	48841
13	Satish S/o Kamle S/o Bholar	48841
14	Sandeep S/o Kamle S/o Bholar	48840
15	Bala D/o Kamle S/o Bholar	48840
16	Manti D/o Kamle S/o Bholar	48840
17	Krishana D/o Kamle S/o Bholar	48840
18	Punam D/o Kamle S/o Bholar	48840
19	Urmila D/o Kamle S/o Bholar	48840
20	Reena D/o Kamle S/o Bholar	48840
21	Mange Ram S/o Bagraj S/o Salagram	219781
22	Malk Ram S/o Ram Gopal S/o Bagraj	73261
23	Sumer S/o Ram Gopal S/o Bagraj	73261
24	Hanraj S/o Om parkash S/o Ram Gopal	73260
25	Ram Kalan S/o Hardawari S/o Mohar Singh	219781
26	Satbir S/o Bhagwana S/o Ramji Lal	219780
27	Dhoop Singh S/o Meer Singh S/o Ram Shroop	87913
28	Smt. Bharpai widow Naphe S/o Meer Singh	12559
29	Ramesh kumar S/o Naphe S/o Meer Singh	97332
30	Rambir S/o Dhoop Singh S/o Meer Singh	21978
31	Smt. Sushila widow Katar S/o Bhagta	54946
32	Vijay S/o Katar S/o Bhagta	54946
33	Ashok S/o Katar S/o Bhagta	54946
34	Rajesh Devi D/o Katar S/o Bhagta	54945
35	Ishwanti W/o Zile Singh	43956
36	Sakuntla D/o Zile Singh	43956
37	Medu S/o Zile Singh	43956
38	Mohender S/o Zile Singh	43956
39	Sunder S/o Zile Singh	43956
40	Katar S/o Rattan	219781

41	Hukam Chand S/o Hari Singh S/o Ramji Lal	50719
42	Ramchander S/o Hari Singh S/o Ramji Lal	50719
43	Parkashi widow Manphool S/o Hari Singh	7246
44	Umed S/o Manphool S/o Hari Singh	7246
45	Omparkash S/o Manphool S/o Hari Singh	7246
46	Roshni D/o Manphool S/o Hari Singh	7245
47	Koshliya D/o Manphool S/o Hari Singh	7245
48	Nirmala D/o Manphool S/o Hari Singh	7245
49	Sakuntla D/o Manphool S/o Hari Singh	7245
50	Omparksh S/o Ramehar	332489
51	Ishwar S/o Ramehar	332490
52	Satpal S/o Pirtyi	166245
53	Sukrampal S/o Ramehar	166245
54	Sube S/o Mamchand	215555
55	Dharmabir S/o Mamchand	215555
56	Dinesh Kumar S/o Mamchand	215555
57	Smt. Lakhpati widow Samsher S/o Mamchand	71851
58	Azad S/o Samsher S/o Mamchand	71851
59	Sunita D/o Samsher S/o Mamchand	71851
60	Ishwar S/o Jugti S/o Rishpal	53537
61	Randhir S/o Jugti S/o Rishpal	53536
62	Roshanlal S/o Jugti S/o Rishpal	53536
63	Manoj S/o Jageram S/o Jugti	8453
64	Jitander S/o Jageram S/o Jugti	8453
65	Mukesh Kumari D/o Jageram S/o Jugti	8453
66	Gram Panchyat	1200344
67	Gram Panchyat (Khana Kast Morli widow & Sube Singh, Tara Chand etc.)	118344

Name of Road :- Improvement of Subana – Sarola Ahri Road.
Name of Village :- KHUDAN
Total Area :- 4.618 Acre
Total Amount :- Rs. 5660600/-

Sr. No.	Name of Payee	Amount Paid
1	Krishan Kumar S/o Ramehar	400115
2	Deepak S/o Ramehar	400115
3	Sandeep Kumar S/o Ramehar	400115
4	Sukhlal S/o Ganga Sahaya	109891
5	Smt. Mukhtayari Widow Runya	13737
6/1	Smt. Suresh Devi Widow Radhe Shyam	3435
6/2	Mamta D/o Radhe Shyam	3434
6/3	Nisha D/o Radhe Shyam	3434
6/4	Kapinder S/o Radhe Shyam	3434
7	Shree Kishan S/o Runya	13736

8	Kapil Dev S/o Runya	13736
9	Smt. Tej Kor D/o Runya	13736
10	Smt. Prem D/o Runya	13736
11	Beermati D/o Runya	13736
12	Babita D/o Runya	13736
13/1	Dharam Singh S/o Chhotu	92985
13/2	Dharam Singh S/o Chhotu	92984
14	Manphool S/o Chhotu	92984
15	Chanderi D/o Mansa	92985
16	Bhagat Singh S/o Amar Singh	60111
17	Naseeb Singh S/o Amar Singh	60111
18	Ravinder Kumar S/o Amar Singh	60111
19	Smt. Sumitra D/o Chhotu	37569
20	Amar Singh S/o Chhotu	75129
21	Jai Bhagwan S/o Chhotu	75139
22	Himmat Singh S/o Chhotu	75139
23	Pardeep Kumar s/o Chhotu	75139
24	Rawat S/o Mam Chand	343760
25	Balbir S/o Indraj	114587
26	Mukesh Kumar S/o Balbir	114587
27	Dinesh Kumar S/o Balbir	114587
28	Ramesh S/o Lajje Ram	171880
29	Kuldeep S/o Lajje Ram	171880
30	Shamlat Thola Maleshia	185969
31	Shanti Devi Widow Ramehar	101438
32	Ashok Kumar S/o Ramehar	101438
33	Kavita D/o Ramehar	101437
34	Papita D/o Ramehar	101437
35	Krishana Widow Ram Kalan	61989
36	Punam D/o Ram Kalan	61990
37	Sunita D/o Ram Kalan	61990
38	Sunder W/o Mehar Singh	23246
39	Ranbir S/o Mehar Singh	23246
40	Jai Kanwar S/o Mehar Singh	23246
41	Jagbir S/o Mehar Singh S/o Chandgi	23426
42	Rajpal S/o Mehar Singh S/o Chandgi	23246
43	Bala D/o Mehar Singh S/o Chandgi	18630
44	Saroj D/o Mehar Singh S/o Chandgi	13629
45	Raj Kumar S/o Mehar Singh S/o Chandgi	32479

Name of Road :- Improvement of Jhajjar Farukhnagar road to Mubarakpur Mundakhera – Iqbalpur – Galinpur Road.
Name of Village :- MUNDA KHERA
Total Area :- 4.618 Acre
Total Amount :- Rs. 5660600/-

Sr. No.	Name of Payee	Amount Paid
---------	---------------	-------------

1	Aman Singh S/o Malkhan S/o Mukh Ram	119350
2	Kashmir Singh S/o Malkhan S/o Mukh Ram	119350
3	Balbair Singh S/o Malkhan S/o Mukh Ram	136400
4	Partap Singh S/o Hari Ram s/o Sis Ram	51150
5	Smt. Sudesh S/o Narender S/o Hari Ram	51150
6	Smt. Ompati W/o Jai Naraian S/o Bhim Singh	2302
7	Narender Parkash S/o Risal Singh S/o Bhim Singh	9698
8	Bijender S/o Risal Singh S/o Bhim Singh	9698
9	Ved Parkesh S/o Jai Naraian S/o Bhim Singh	18907
10	Pardeep Kumar s/o Jai Naraian S/o Bhim Singh	18907
11	Rajrup S/o Charan Singh S/o Khushi Ram	12950
12	Daryav Singh S/o Charan Singh S/o Khushi Ram	9554
13	Purushotam S/o Satbir Singh S/o Chandi Ram	41038
14	Ashok Kumar S/o Satbir Singh S/o Chandi Ram	21871
15	M/s Reliance Haryana SEZ Ltd.	144925
16	Ajit Singh S/o Ram Karan S/o Pirthi Singh	102300
17	Gordhan etc. Owner Khana Kast Ram Sharan etc. Dholidarani	34100
18	Chander Bhan S/o Shri Chand S/o Dariya	136400
20	Krishan Kumar S/o Nanga S/o Chhaju	76725
21	Satbir Singh S/o Nanga S/o Chhaju	76725
22	Hari Ram S/o Ram Niwas S/o Kehar Singh	208863
23	Sant Ram S/o Sultan Singh s/o Kehar Singh	104431
24	Raj Singh S/o Sultan Singh S/o Kehar Singh	104431
25	Tika Ram S/o Sardar Singh S/o Kehar Singh	208862
26	Hawa Singh S/o Sis Ram S/o Kehar Singh	52216
27	Lakhminder Singh S/o Sis Ram S/o Kran Singh	52216
28	Vinod Kumar S/o Sis Ram S/o Kehan Singh	52216
29	Narender Kumar S/o Sis Ram S/o Kehan Singh	52215
30	Virender Kumar S/o Ram Kumar S/o Rati Ram	14386
31	Smt. Rekha Widow Surender S/o Ram Kumar	2398
32	Priyadarshi D/o Surender S/o Ram Kumar	2398
33	Om Parkesh S/o Rati Ram S/o Pohkar	19181
34	Shree Bhagwan S/o Rati Ram S/o Pohkar	19181
35	Hari Kishan S/o Rati Ram S/o Pohkar	19181
36	Shiv Narain S/o Ram Niwas S/o Pohkar	38362
37	Shiv Charan S/o Ram Niwas S/o Pohkar	38363
38	Dayanand S/o Dhara Singh S/o Dharam Singh	56833
39	Anand S/o Dara Singh S/o Dharam Singh	56834
40	Shyam Singh S/o Rama Nand S/o Dara Singh	14209
41	Joginder S/o Ram Nand S/o Dhara Singh	14208
42	Sunder Singh S/o Rama Nand	14208
43	Dinesh Kumar S/o Rama Nand S/o Dhara Singh	14208
44	Charan Singh S/o Kishan Singh S/o Net Ram	85250
45	Sahil Kumar S/o Ram Kishor S/o	85250
46	Balbair Singh S/o Parbhu	85250
47	Sarup Singh S/o Parbhu	85250
48	Wazir Singh S/o Parbhu	85250
49	Rajender S/o Kanwal Singh S/o Shiv Dutt	51150
50	Rampal S/o Kanwal Singh S/o Shiv Dutt	51150

51	Ram Niwas S/o Kanwal Singh S/o Shiv Dutt	51150
52	Dilbag S/o Lal Chand S/o Shiv Dutt	59675
53	Ranbir S/o Lal Chand S/o Shiv Dutt	59675
54	Panchyat Ba Khana Kast Bharte etc.	2608650

Name of Road :- Improvement of Jhajjar Farukhnagar road to Mubarakpur Mundakhera – Iqbalpur – Galinpur Road.
Name of Village :- ISMAILPUR
Total Area :- 2.262 Acre
Total Amount :- Rs. 3051950/-

Sr. No.	Name of Payee	Amount Paid
1	Satish Kumar S/o Diwan Singh S/o Pannalal	19181
2	Subhash Kumar S/o Diwan Singh S/o Pannalal	19181
3	Naresh Kumar S/o Rishi Parkash S/o Pannalal	6394
4	Ravinder Kumar S/o Rishi Parkash S/o Pannalal	6394
5	Rishi Parkash S/o Pannalal S/o Mohanlal	25575
6	Bishan Dev S/o Nahnu Ram S/o Ami Chand	76725
7	Satish Kumar etc Malleaan Sundiya S/o Rupa	153450
8	Mahender Singh S/o Chandgi S/o Har Sahaye	116956
9	Smt. Susila D/o Chand S/o Har Sahaye	19444
10	M/s Reliance Haryana SEZ Ltd.	421717
11	Chet Ram S/o Ram Singh S/o Nathan	42625
12	Jag Ram S/o Ram Singh S/o Nathan	31761
13	Smt. Shanti W/o Meer Singh S/o Bodan	3552
14	Dil Bagh S/o Meer Singh S/o Bodan	5920
15	Sajjan Kumar S/o Meer Singh S/ Bodan	5920
16	Gulab Singh S/o Meer Singh S/o Bodan	5920
17	Harkesh S/o Bodan S/o Fakira	2737
18	Maha Singh S/o Roshan Lal S/o Sundiya	65358
19	Hari Ram S/o Roshan Lal S/o Sundiya	65358
20	Jug Lal S/o Roshan Lal S/o Sundiya	65358
21	Jaswant S/o Roshan Lal S/o Sundiya	65358
22	Bhule S/o Roshan Lal S/o Sundiya	65359
23	Main Pal S/o Roshan Lal S/o Sudiya	65359
24	Tej Pal S/o Badle Ram S/o Bandiya	98037
25	Sukhbir S/o Badle Ram S/o Bandiya	74195
21/1	Resham Devi Widow Jaswant S/o Roshan Lal	16340
21/2	Dewa Nand S/o Jaswant S/o Roshan lal	16339
21/3	Neeraj S/o Jaswant S/o Roshan lal	16339
21/4	Dhiraj S/o Jaswant S/o Roshan lal	16339
26	Sispal S/o Pehlad Singh S/o Bondiya	98038
27	Rajpal S/o Pehlad Singh S/o Bondiya	98038
28	Ram Narain S/o Anar Singh S/o Lal Man	84184
29	Shre Taaj Singh S/o Ram Narian	140307
30	Sukhbir S/o Ram Narian	140307
28/1	Shotash S/o Ram Narian S/o Amr Singh	21046
2	Dharam Singh S/o Ram Narian S/o Amr Singh	21046

3	Sukhbir Singh S/o Ram Narian S/o Amr Singh	21046
4	Geeta Devi D/o Ram Narian S/o Amr Singh	21046
31	Smt. Sudesh D/o Abhey Ram S/o Yaad Ram	18707
32	Shree Om S/o Abhey Ram S/o Yaad Ram	18707
33	Jai Om S/o Abhey Ram S/o Yaad Ram	18708
34	Sonu S/o Mukesh s/o Abey Ram	18709
35	Ajay Kumar S/o Shree Om S/o Abey Ram	9354
33/1	Sunita Widow Jai Om S/o Abey Ram	4677
2	Deepak S/o Jai Om S/o Abey Ram	4677
3	Deepa D/o Jai Om S/o Abey Ram	4677
4	Diksha D/o Jai Om S/o Abey Ram	4677
36	Vijay Kumar S/o Shree Om S/o Abey Ram	9354
37	Deepak Kumar S/o Jai Om S/o Abey Ram	18707
38	Smt. Hanso Devi W/s Indraj S/o Yaad Ram	16837
39	Hari Om S/o Indraj S/o Yaad Ram	39286
40	Abhimanuy S/o Indraj S/o Yaad Ram	39286
41	Smt. Bhagwani Devi Widow Raghbir Singh S/o Yaad Ram	10272
42	Smt. Parbha Devi Widow Jagdish S/o Cherangi Lal	573
43	Narender Singh S/o Raghbir Singh S/o Yaad Ram	38050
44	Mahar Singh S/o Ragbir Singh S/o Yaad Ram	38050
45	Smt. Natho Widow Hardwari Lal	11225
46	Smt. Krishana D/o Hardwari Lal	11224
47	Maina D/o Hardawari Lal	11224
48	Rajender S/o Hardawari Lal	11225
49	Satbir S/o Hardawari Lal	11224
50	Dharam S/o Hardawari Lal	11224
51	Surender S/o Hardawari Lal	11224
52	Ramesh S/o Satpal S/o Hardawari Lal	3741
53	Rahul s/o Satpal S/o Hardawari Lal	3741
54	Smt. Barjo D/o Satpal S/o Hardawari Lal	3742
55	Smt. Chandernpati Widow Meer Singh S/o Gulzari	29932
56	Subhash S/o Meer Singh S/o Gulzari	29932
57	Parmod S/o Meer Singh S/o Gulzari	29932
58	Seva Ram S/o Gulzari S/o Lal Man	89797
59	Smt. Roshni Widow Attar Singh S/o Gulzari	14966
60	Somoti D/o Attar Singh S/o Gulzari	14966
61	Santosh D/o Attar Singh S/o Gulzari	14966
62	Sunita D/o Attar Singh S/o Gulzari	14966
63	Rajni D/o Attar Singh S/o Gulzari	14967
64	Preetam Singh S/o Attar Singh S/o Gulzari	14967
65	Smt. Kesar Widow Banwari S/o Gulzari	14967
66	Om Parkesh S/o Banwari S/o Gulzari	14966
67	Joginder Singh S/o Banwari S/o Gulzari	14967
68	Gyano D/o Banwari S/o Gulzari	14966
69/1	Kavita D/o Banwari S/o Gulzari	5494
69/2	Savita D/o Banwari S/o Gulzari	9473
70	Bhateri D/o Banwari S/o Gulzari	14966
71	Klawati D/o Gulzari S/o Lal Man	56123
72	Smt. Vinod Kumari D/o Indraj S/o Yaad Ram	16837

73	Dharam Singh S/o Ram Nariyan S/o Amr Singh	120658
74	Smt. Premwati Widow Omparkesh S/o Bodan	788
75	Smt. Sunita D/o Omparkash S/o Bodan	788
71/1	Ravi S/o Kalawati D/o Gulzari	18708
2	Davender S/o Kalawati D/o Gulzari	18708
3	Naresh S/o Kalawati D/o Gulzari	18707
76	Sukhbir S/o Omparkesh S/o Bodan	1576
77	Bal Kishan S/o Omparkesh S/o Bodan	1576
78	Sultan S/o Bodan S/o Fakira	21312

Appendix 3: Mitigation of Impact on structures



Haryana State Roads & Bridges Development Corporation Ltd. Jhajjar
Jahanara Bagh, Behind PWD (B&R) Rest House, Jhajjar (Haryana) Pin - 124103

To

The Member Secretary,
National Capital Region Planning Board,
Core-IV B, 1st Floor, India Habitat Center,
Lodhi Road, New Delhi.

Memo No:- 2474


Dated:- 10-09-2014

Subject: - Improvement by widening, strengthening and providing side drains, CC pavement on various roads in Jhajjar District. (Dismantling of structures).

In this connection, it is intimated that nine number roads were improved by this office out of which only on the four roads land was acquired in required width.

But no structure was demolished by HSRDC department on above said road in village populated area and required width of roads has been constructed by this office. In built up area (abbadi area) no land was acquired by this office. Only in open area the land was acquired by this office. No payment was made for any structure by this office on the above said roads.

DA/ Nil.


Deputy General Manager-IV,
HSRDC, Jhajjar.

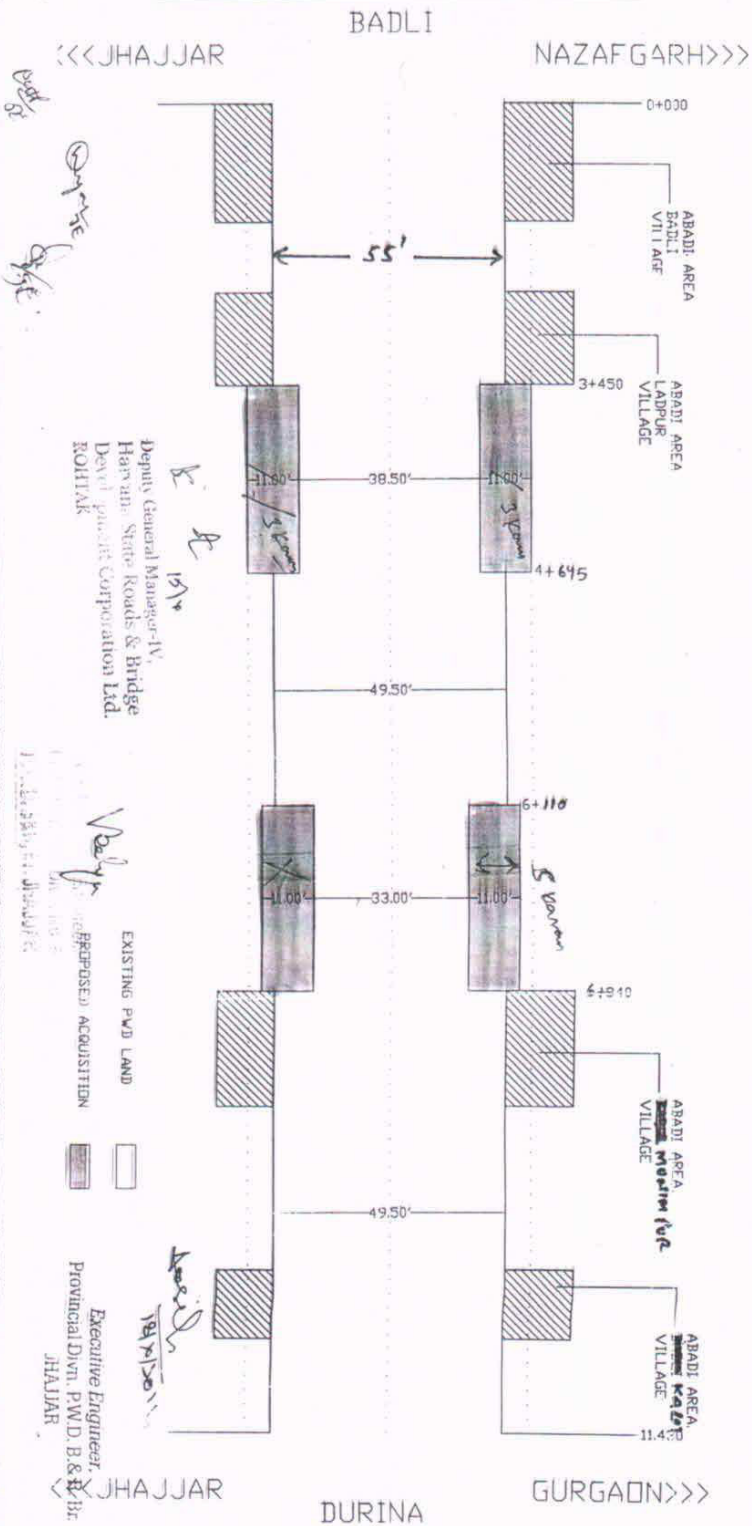


GENERAL ABSTRACT OF QUANTITIES		
Sr No	Description of Item	Quantity
1	BADLI PELPA SONDHI YAKUBPUR ROAD TEHSIL BAHADURGARH/JHAJJAR DISTRICT JHAJJAR	14.27 Acre
2	BADLI TO DURINA VIA LADPUR MUNIMPUR TEHSIL BAHADURGARH/JHAJJAR DISTRICT JHAJJAR	3.19 Acre
3	SUBANA SAROLA AHRI ROAD TEHSIL BAHADURGARH/JHAJJAR DISTRICT JHAJJAR	7.96 Acre
4	JHAJJAR FARRUKHNAGAR ROAD (SH-15A) MUBARAKPUR ISMAILPUR MUNDAKHERA (MDR-136) BADLI IQBALPUR GALIBPUR UPTO DISTRICT BORDER TEHSIL JHAJJAR DISTRICT JHAJJAR	7.00 Acre
Total		32.42 Acre

Deputy General Manager (N.
H. & B.) (S.S. Puwar)
Deputy General Manager-IV
HSRDC, Rohtak

LAND ACQUISITION ESTIMATE (BADLI-PELPA, BADLI-DURINA, SUBUNA-SAROLA)

LINEAR PLAN OF BADLI TO DURINA VIA LADPUR MUNIMPUR ROAD TOTAL LENGTH OF ROAD = 11.43 KM.

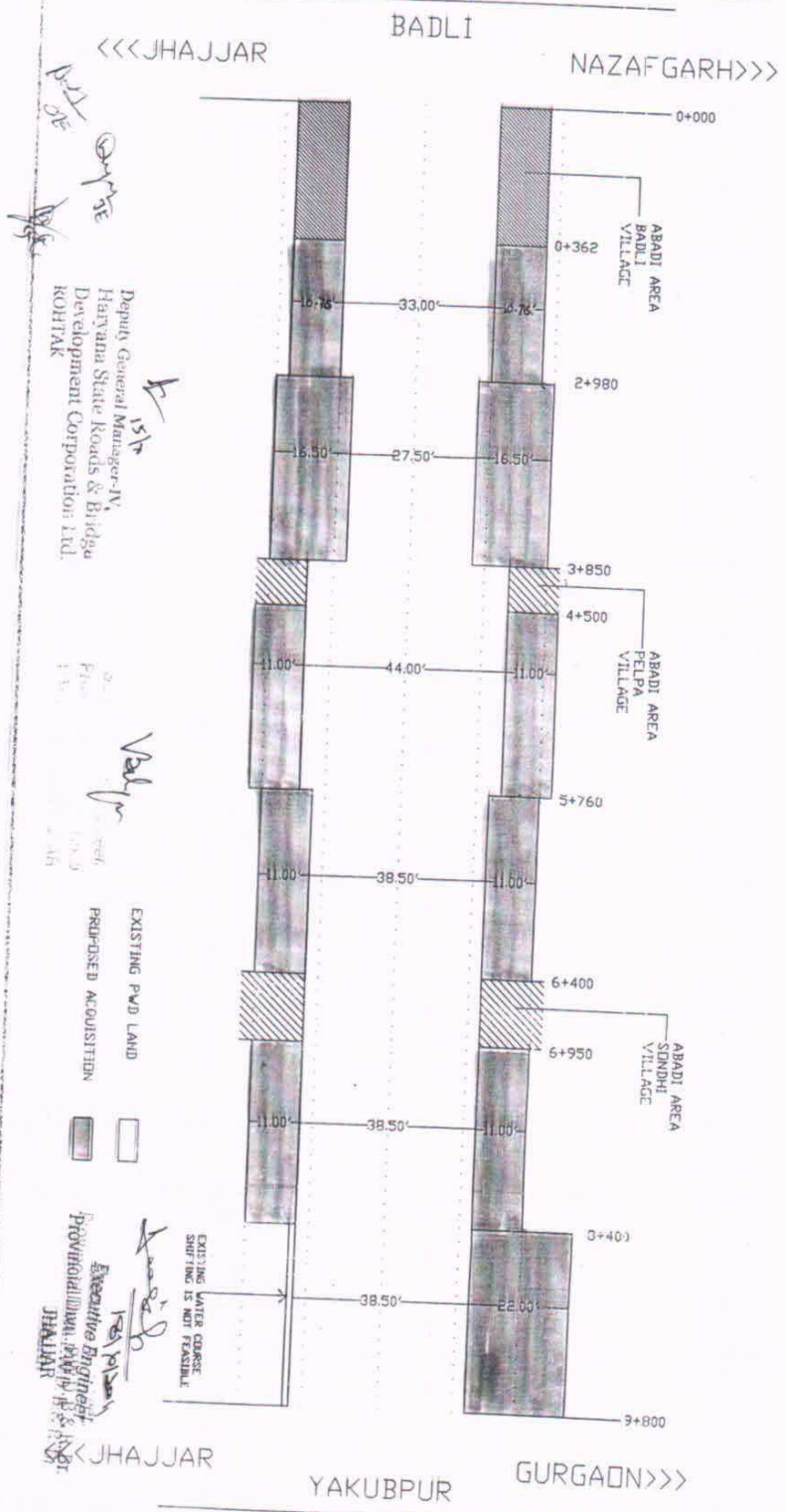


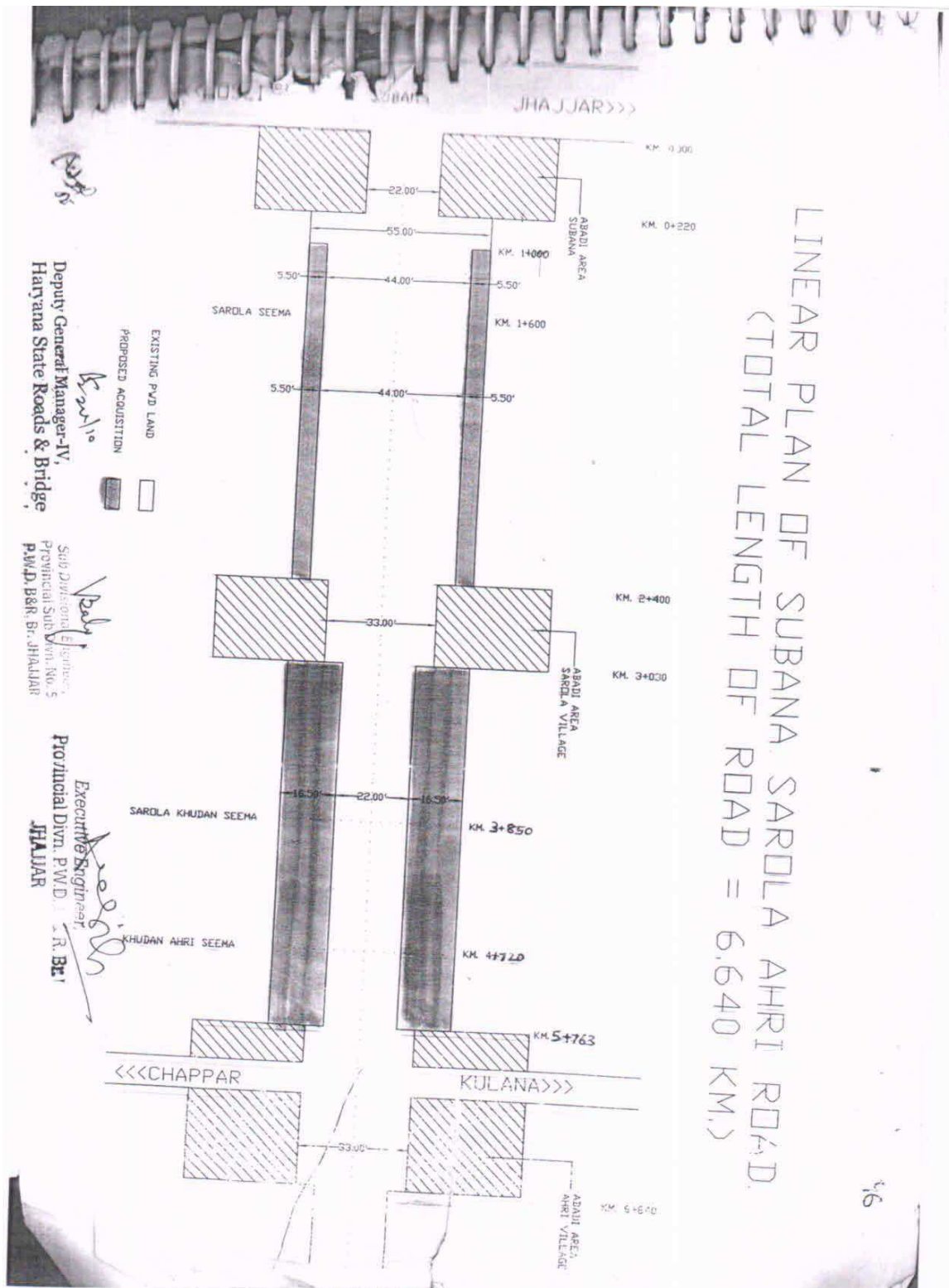
Deputy General Manager-IV,
 Haryana State Roads & Bridge
 Development Corporation Ltd.
 ROHTAK

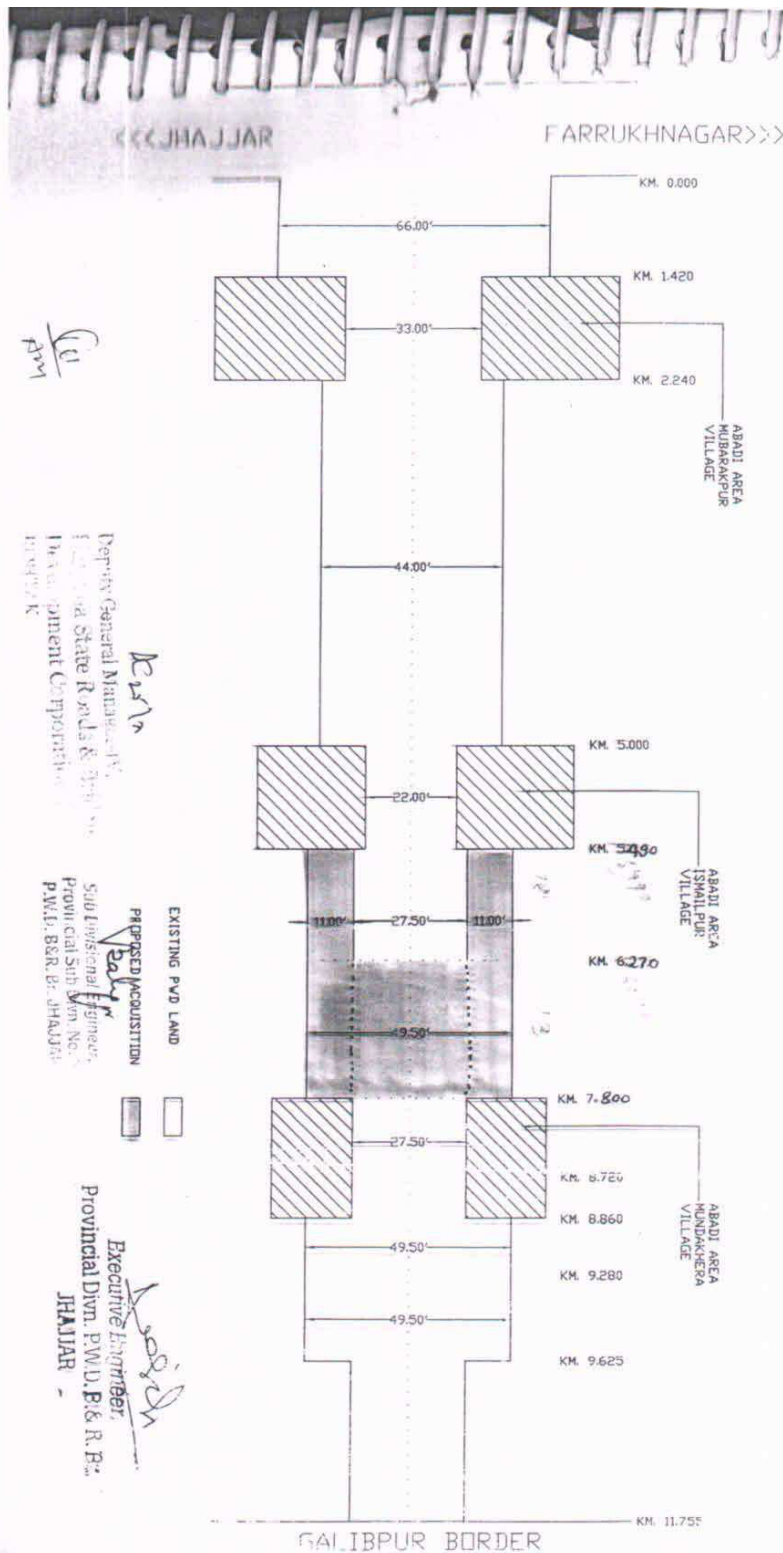
EXISTING PWD LAND
 PROPOSED ACQUISITION

Executive Engineer,
 Provincial Divn. P.W.D. B & R
 JHAJJAR

LINEAR PLAN OF BADLI PELPA SONDI YAKUBPUR ROAD TOTAL LENGTH OF ROAD = 9.80 KM.







Appendix 4: Analysed Tables of Socio Economic Survey

1. The socioeconomic survey was carried out in October 2014 amongst 67 affected households. The findings of the socio-economic survey are presented below.
2. All the respondents' households are Hindus and mother tongue is Hindi for all. All of the AHs have been living in the project area for 10 years. All of the respondents belong to general category with no percent each belonging to other backward caste and scheduled caste. The social characteristics of the surveyed households are given in Table 1.

Table 1: Social Characteristics of the Surveyed Population

Religion		Mother Tongue		Years in living in this village		Social Group	
Category	% of HH	Category	% of HH	Category	% of HH	Category	% of HH
Hindu	100	Hindi	100	Up to 10 years	100.0	General	100.0
Muslim	-	Urdu	-	> 10 and ≤ 20	0.0	OBC	0.0
Christian	-	Punjabi	-	> 20 and ≤ 30	-	SC	0.0
Sikhism	-	Rajasthani	-	> 30	0.0	ST	-
Total	100.0	Total	100.0	Total	100.0	Total	100.0

Source: Survey Data, Oct 2014

3. All of the AHs derive their income mainly from agriculture and the main source of income is cultivation followed by 25 percent each having their main source of income from business. All the AH have Rs.50,000 per annum their annual income from cultivation. The economic characteristics of the surveyed households are given in Table 2

Table 2: Economic Characteristics of the Surveyed Population

Main Occupation		Family Income		Income from self employed	
Category	% of HH	Category	% of HH	Category	% of HH
Trading	25.00	≤ 24,000	25.0	≤ 50,000	25.00
Cultivation	75.0	> 24,000 and ≤ 50,000	75.0	> 50,000 and ≤ 100,000	75.00
Casual labour	0.0	> 50,000	0.0	> 100,000	-
Salaried	0.0				
Self employed	0.0	Not disclosed	0.0	Not disclosed	0.0
Total	100.0	Total	100.0	Total	100.0

Source: Survey Data, Oct 2014

1. The key socio-economic indicators based on the socio-economic survey carried out in October 2014 are presented below. These would form the baseline indicators that would be compared with the evaluation carried out by the independent audit by NCRPB.

Table 3: Key Socio-economic Indicators (N = 20)

S.No	Indicator	Unit	Value/Figure
a)	Income		
1	Monthly family income	Average	Rs.4,579-
2	Number of earners	Average	1
3	Self employed	%	63
b)	Housing		
4	Semi-Permanent	%	0
5	Semi-permanent	%	-
6	Temporary houses	%	8
7	Owned	%	100
8	Rented	%	-
9	Having separate kitchen	%	50
10	Having separate toilet	%	50
11	Having separate bath	%	50
12	Houses electrified	%	100
13	House with water supply	%	-
c)	Demographic Details		
14	Family size	Average	4.4
15	Women headed household	%	9

Appendix 5: Public Consultation

Activity	Task	Timing (Date/ Period)	No of People	Agencies
Stakeholder Identification	Mapping of the project area	Dec '11	-	DGM, HSRDC
Project information Dissemination	Distribution of information leaflets to the AHs	Dec '11	20	HSRDC
Consultation with Ahs during SRP preparation	Discuss potential impacts of the project	Dec '11	15	DGM, HSRDC
Notice to all villagers	Publicise project schedule and notice to Structure holders not to cultivate after harvest	Jan '12	-	DGM, HSRDC
Public Notification	Public notification through newspaper advertisement	Jan '12	-	HSRDC
Socio-Economic Survey	Collect socio-economic information on AHs	Oct '12- Sept 14	20	DGM, HSRDC
Consultation and schedule for civil works	Discuss assistance, dates of disbursement of payments agisnst land and attend grievances if any	Sep 2014	-	DGM, HSRDC
Revision and submission of final SRP				
Publicize the final SRP	Distribute Leaflets or booklets in local language	November 2014	-	DGM, HSRDC
Full Disclosure of the SRP to AHs	SRP to be made available in local language to AHs	October 2014	-	DGM, HSRDC
Web Disclosure of the SRP	SRP posted on ADB, NCRPB and HSRDC website	Nov 2014	-	HSRDC

Appendix 6: Minutes of Public Consutation Minutes of Public Consultation

Consultations were held with the affected households and other villagers along the road corridors during the socio-economic survey in Oct 2014. Details of the rehabilitation of the roads and the reason for undertaking improvements were explained. The time taken for construction, the various design standards proposed were also explained.

The queries and concerns of the participants and the response and proposed remedial measures for each of the query/concern are presented below.



S.No	Query / Concern	Response
1	The road becomes slushy during monsoon and thereafter it is extremely difficult to use the road.	It was explained that proper drainage has been proposed in the design and there will be no flooding of the road.
2	Will the widening involve raising the level of the sides that are currently low lying.	Yes
3	Will the road develop pot holes after monsoon like how it happens every time	The standards are very high and there will be officers checking the quality of work to ensure that the road is of high standard
4	Requested that the road improvements are taken up immediately as they are finding it difficult to use the road	Will be undertaken very soon
5	Will impact to structures affected will be compensated	Structures will be compensated as per National Policy for R&R.
6	What will be the basis of fixing compensation structure.	The PWD schedule of rates will be adopted for compensation
7	How much land is going to be acquired	There will be 29.04 Acres land acquisition as all improvement works are proposed within the available ROW.
8	Will there be employment for locals during road laying or labourers from other places will brought	Preference will be given to local people while hiring labourers and only if qualified personnel are not available, they will be hired from outside
9	Service road is provided for the local people	As per requirement