

# Social Monitoring Report

---

Semestral Report  
January - June 2014

## IND: National Capital Region Urban Infrastructure Financing Facility-Project 1

Prepared for the National Capital Region Planning Board and the Asian Development Bank.

This social monitoring report is a document of the borrower. The views expressed herein do not necessarily represent those of ADB's Board of Directors, Management, or staff, and may be preliminary in nature.

In preparing any country program or strategy, financing any project, or by making any designation of or reference to a particular territory or geographic area in this document, the Asian Development Bank does not intend to make any judgments as to the legal or other status of any territory or area.

# Social Monitoring Report

---

Loan Number: 2660 IND  
Reporting Period: (Jan-June 2014)

## INDIA: National Capital Region Urban Infrastructure Financing Facility

Prepared by:

**Executing Agency:** National Capital Region Planning Board (NCRPB)

Jan 2014-June 2014  
New Delhi

## ABBREVIATIONS

ADB	- Asian Development Bank
CC	- Construction Contractor
CFE	- Consent for Establishment
DIMTS	- Delhi Integration Multimodal Transit Service
DPCC	- Delhi Pollution Control Committee
DP	- Displaced Persons
DPR	- Detailed Project Report
EA	- Executing Agency
EIA	- Environmental Impact Assessment
ESMC	- Environmental & Social Management Cell
ESMS	- Environmental & Social Management System
Gol	- Government of India
HSPCB	- Haryana State Pollution Control Board
IA	- Implementing Agency
IEE	- Initial Environmental Examination
IP	- Indigenous People
IR	- Involuntary Resettlement
LA	- Land Acquisition
MFF	- Multi-tranche Financing Facility
NCR	- National Capital Region
NCRPB	- National Capital Region Planning Board
NGO	- Non-Government Organization
OCR	- Ordinary Capital Resources
PFR	- Periodic Financing Request
PHED	- Public Health Engineering Department
PMC	- Program Management Consultant
PMU	- Program Management Unit
PPTA	- Project Preparatory Technical Assistance
RP	- Resettlement Plan
R&R	- Resettlement and Rehabilitation

# Contents

SOCIAL MONITORING REPORT	5
A. Introduction	5
B. The Project – NCRUIFF	7
C. Implementation Arrangements	8
D. NCRPB's Environmental & Social Management System	9
E. Background of the Monitoring Report	12
E Status of Land Acquisition & Involuntary Resettlement Impact	15
F. Compliance Status with Loan Covenants	19
G. Implementation of Short Resettlement Plans	22
a) Badli Bypass – 5.70 Km	22
b) State Highways in Jajjar District Roads	28
c) Development of Roads in Sonapat District	31
d) Bahalgarh Chowk (Nh-1) to Sonapat to Gohana Road	35
e) Sonapat Drainage	36
f) Gohana Lakhan Majra Meham Bhiwani Road	36
g) Bahadurgarh to Badli Road/ Stretch – 1	37
h) Pataudi Water Supply Subproject	38
i) Nuh Water Supply	38
j) Gurgaon Badli Road Stretch – 2	39
H Lessons Learned and Follow up Actions	40
CORRECTIVE ACTION PLAN	43
A. Gurgaon-Chandu-Badli-Bahardurgarh Road	43
a) Non Compliance Issues	43
b) Details of the Affected Persons & Costs	43
c) Background	43
d) Action Plan	43
e) Compliance to Action Plan & Scheduled Completion Dates	44
B. Gohana Lakhan Majara Bhiwani Road	44
a) Non Compliance Issues	44
b) Details of the Affected Persons & Costs	44
c) Background	44
d) Action Plan	45
e) Compliance to Action Plan & Scheduled Completion Dates	45
C. Jhajjar District Roads	45
a) Non Compliance Issues:	45
b) Details of the Affected Persons & Costs	45
c) Background	46
d) Action Plan	46
e) Compliance to Action Plan & Scheduled Completion Dates	46
D. External Audit of ESMS	46
a) Non Compliance Issues:	46
b) Background	46
c) Action Plan	46
d) Compliance to Action Plan & Scheduled Completion Dates	46
TOR FOR M & E OF RP GURGAON BADLI BAHADURGARH ROAD	48

## List of Tables

Table 1: First Tranche Subprojects .....	6
Table 2: PMU Sanctioned Staff and Present Status .....	8
Table 3: NCRPB ESMS Social Categorization .....	10
Table 4: Sub Projects dropped from First Tranche .....	12
Table 5: Implementation Status of Subprojects .....	13
Table 6: Scope of Land Acquisition .....	16
Table 7: Compliance Status of Loan Covenants.....	19

Table 8 : Subproject - Badli Bypass Compliance Status of RP implementation .....	22
Table 9: Subproject - Badli Bypass Resettlement costs .....	25
Table 10. Summary of Resettlement Progress – Badli Bypass.....	27
Table 11: Development of State Highways in Jhajjar District.....	28
Table 12: Comparison between the initial SRP and the revised SRP .....	31
Table 14: Compliance Status .....	31

## **List of Appendices**

Appendix 1: Badli By Pass: Consultation for Training	
Appendix 2: Badli By pass: Consultation Report	
Appendix 3: Jhajjar District Roads: Details of L.A. Payment	
Appendix 4: Jhajjar District Roads: Linear Plan	
Appendix 5: Jhajjar District Road: No structure impacted	
Appendix 6: Sonapat District Roads: Court case status	
Appendix 7: Sonapat District Roads: Court Decision in case of adverse possession	
Appendix 8: Sonapat District Roads: Court Decision in case of adverse possession	
Appendix 9: Sonapat District Roads: Brief note on L.A issues	
Appendix 10: Sonapat District Roads: HSRDC Letter dated 05 Jan 14 explaining Status	
Appendix 11: Sonapat District Roads: HSRDC Letter dated 05 Jan 14 explaining Status	
Appendix 12: Sonapat District Roads: State Govt. approved to wait for LA payment	
Appendix 13: Sonapat District Roads: Order to wait for LA payment	
Appendix 14: Sonapat District Road: HSRDC Explanation in L.A matter, 10 Oct. 14	
Appendix 15: Sonapat District Roads: Response to ADB	
Appendix 16: GLMB Road: Structure Impacted on Encroached Road portion	
Appendix 17: Gurgaon Badli Bahadurgarh road: External Monitoring Agency	
Appendix 18: Bahadurgarh Badli Road: L.A. payment details	
Appendix 19: Nuh Water Supply : Section 4 for WTP land, Section 6 of WTP land, Demand of LA amount, LA amount Payment, Section 4 of remaining land at WTP, Gram Panchayat letter giving land for Service Reservoir at Sehsola village	
Appendix 20: Sonapat Gohana Road: Payment Details	
Appendix 21: Summary of Resettlement Impacts on all Sub Projects	
Appendix 22: Photographs.	

# SOCIAL MONITORING REPORT

## A. Introduction

1. The National Capital Region Planning Board is a statutory body under the Ministry of Urban Development, constituted through an Act of Parliament in 1985. It has the mandate to prepare a Regional Plan for the development of the National Capital Region, coordinating and monitoring the implementation of such plan and evolving harmonized policies for control of land uses and development of infrastructure in the Region so as to avoid any haphazard development. Besides, the Board also provides financial assistance by way of loan to critical infrastructure projects being undertaken by constituent State Governments, ULBs and other parastatals of the State Governments, in the region.

2. The scaling up of urban infrastructure by implementing priorities of Regional Plan 2021 requires provision of longer tenure low cost debt, technical capacities for implementing agencies (borrowers of NCRPB) in urban planning, project development, project implementation, identification of bankable projects and enabling private sector investments, improving urban basic service provision, among others, through partnership with private sector. Besides, provision of adequate incentives needed to motivate cities and state entities to undertake public and environmental urban infrastructure projects that can mitigate greenhouse gas emission, and introduce private sector efficiencies. The National Capital Region Urban Infrastructure Financing Facility (NCRUIFF) is built around this rationale. NCRUIFF is being funded by the Asian Development Bank

3. This report covers the period of January –June 2014 and all available updates regarding social safeguards and compliance to ADB's safeguards policy. This report is based on the documents submitted by the Implementing Agencies (both PHED and HSRDC). The necessary corrective action plans (CAPs) against the ADB mission observations in end June (27-30 th June 2014) and further again mentioned in the AM of Fact Finding Mission (8-12 September 2014) has been annexed separately as this is beyond the reporting time period of this SMR i.e. Jan- June 2014. This report presents the background of the National Capital Region Urban Infrastructure Financing Facility (NCRUIFF) followed by the structure and principles of environment and social management system that has been adopted for implementation and monitoring of safeguards issues. The implementation status of resettlement plans and emerging issues have been presented in every possible detail. Finally the report analyses the gaps and dwells on the necessary actions to deal with such issues.

4. The NCRPB provides development support to the National Capital Region covering an area of 45,888 sq. km with a population of 511.7 Lakh as per census 2011. NCR comprises entire NCT-Delhi, Haryana Sub Region (13,428 sq. km.), Uttar Pradesh Sub Region (10,853 sq.km.) and Rajasthan Sub Region (8,380 sq.km.). Government of India, vide Notification No. S.O. 2979(E) of Part II, Section 3, Sub-section (ii) dated 1.10.2013 of Gazette of India (Extraordinary) has included Bhiwani and Mahendragarh districts of the State of Haryana and Bharatpur district of the State of Rajasthan.

- a) National Capital Territory of Delhi (1,483 sq. km.) accounting for 4.4% of the total area of NCR.
- b) Haryana Sub-Region with an area of 13,428 sq. km. accounting for 30.3% of the area of the State and 39.3% of the area of NCR comprising districts: Faridabad, Gurgaon, Rohtak, Sonapat, Rewari, Jhajjar, Mewat, Panipat, Bhiwani and Mahendragarh Districts of Haryana
- c) Rajasthan Sub-region comprises Alwar and Bharatpur districts which has an area of 8,380 sq. km. This account for 2.5% of the total area of the State and 24.5% of the area of NCR

- d) Uttar Pradesh Sub-region with an area of 10,853 sq. km. accounting for 4.5% of the area of the State and 31.8% of the area of NCR comprising six districts: Meerut, Ghaziabad, Gautam Buddha Nagar, Bulandshahr, and Baghpat.

5. In addition to NCR, NCRPB, in consultation with the respective state governments also identified the following Counter Magnet Areas (CMA): (i) Gwalior (Madhya Pradesh); (ii) Patiala (Punjab); (iii) Hissar and Ambala (Haryana); (iv) Kota and Jaipur (Rajasthan); and (v) Bareilly and Kanpur (UP) and Dehradun (Uttarakhand State). These were identified considering their location, population, and potential growth for implementing development programs, in order to achieve the objectives of the regional plan.

6. NCRPB has submitted to ADB the first tranche PFR (Periodic Financing Request) for \$78 million to finance infrastructure subprojects listed in the Table 1. As the Facility is provided as an MFF modality through a financial institution and the proposed projects will be reviewed for environmental and social safeguard compliance before disbursement, the list of projects proposed in the PFR are purely indicative. Further, this will also provide flexibility to NCRPB in selecting compliant subprojects within the larger proposed list. It may be noted that the total cost of projects indicated in PFR 1 (**Error! Reference source not found.**) is much higher than the available funding. Therefore, once all the funds available in Tranche-1 are committed to certain sub projects and enter into implementation, the remaining subprojects will be implemented through tranche-2 funds.

**Table 1: First Tranche Subprojects**

S No	Subproject	Implementing Agency	Implementation Status
1	Development of State Highways in Jhajjar District	HSRDC	Completed
2	Badli Bypass - 5.70 Km	HSRDC	Completed
3	Development of Roads in Sonapat District	HSRDC	Construction
4	Widening and Strengthening of Gohana Lakhanmajra Bhiwani Road up to district Rohtak boundary road from Km. 0.000 to 37.7000	HSRDC	Construction
5	Widening and Strengthening of U.P. border Sonapat Gohana Road up to district Sonapat boundary from km. 11.600 to 74.000	HSRDC	Construction
6 a	Widening and up gradation of Gurgaon-Chandu-Badli	HSRDC	Construction
6 b	Widening and up gradation of Badli Bahadurgarh Road	HSRDC	Construction
7	Water supply in Nulhar Medical College, Nuh Town and villages	PHED, Haryana	Construction
8	Augmentation of Water Supply for Pataudi and adjoining town of Haily Mandi	PHED, Haryana	Construction
9	Drainage Scheme Sonapat	PHED Haryana	Construction

7. All these sub projects are under category S2 except for Bahadurgarh- Badli- Gurgaon Road which has been re-classified as S1 as per the ESMS. The impact due to land acquisition was on 200 Households. About 156 structures would be impacted in the section of Gurgaon- Badli. So the entire stretch from Bahadurgarh to Badli to Gurgaon passed to S1 category. The TOR for the appointment of the external auditor for this particular road is under preparation. There are two implementation agencies – PHED for water supply projects and HSRDC for road projects. The implementing agency -Haryana PHED prepared SRPs for Pataudi, Sonapat Drainage and Nuh Water Supply scheme but quality being unsatisfactory, NCRPB advised PMC to prepare SRPs of all three sub projects of Haryana PHED. While there is no land acquisition in Pataudi, in Nuh water supply, most land in WTP site has been acquired already. Few patches of additional land is yet to be acquired (3.29 acres) in Badli village, inlet channel and at pumping station in Pataudi.



8. In Pataudi, for laying of pipelines within Forest Department, PHED has to take possession of Forest land. For this, PHED has to render land to Forest Department in lieu of this land. For this, PHED first identified private land for this transfer but thereafter they identified some own land belonging to PHED only. Forest Department and PHED has agreed on this issue and the legal process of the land transfer is on. Civil works will initiate thereafter.

9. HSRDC prepared and PMC reviewed and finalized the SRPs of the 6 road projects (7 Contract packages) as follows;

- i. Road networks of Jhajjar- (In the process of revision and finalization)
- ii. Badli Bypass
- iii. Roads in Sonapat District- (To be finalized only after court decision)
- iv. Widening and Strengthening of Gohana Lakhanmajra Bhiwani Road
- v. Widening and Strengthening of U.P. border Sonapat Gohana Road up to district Sonapat boundary
- vi. Widening and up gradation of Badli Bahadurgarh Road- Streetch II
- vii. Widening and up gradation of Gurgaon-Chandu-Badli- Stretch I

The SRPs have been approved by and uploaded in ADB website except that Sonapat District road SRP is yet to be uploaded on ADB web site as it needs to be revised after settlement of court cases and Jhajjar district Roads SRP is under revision.

## **B. The Project – NCRUIFF**

10. The impact of NCRUIFF is to improve overall quality of life and economic well-being of urban residents in India's NCR. The outcomes of NCRUIFF are improved economic growth support and public and environmental urban infrastructure services in the participating cities and/or sub regions of the NCR in accordance with the Regional Plan priorities. To this effect, NCRUIFF will support NCRPB in (i) leveraging its resources through a line of credit and other market access support services, and (ii) support a project development facility that would focus on design, implementation and delivery of quality growth oriented and public and environmental urban services and support capacity enhancements as well.

11. There are three broad outputs of this project: (i) NCRUIFF would support creation of high quality urban public and environmental infrastructure. This would include water supply, sanitation and waste management projects including possible regional initiatives. (ii) to foster economic growth and mobility, NCRUIFF will support creation of connectivity and/or up-gradation of transit infrastructure in the region. (iii) Implementation support for strengthening of NCRPB and participating implementation agencies' capacity to design and execute high quality urban infrastructure project, and other capacity development activities including enabling public-private partnerships.

12. The Facility is being provided to NCRPB in line with the provisions of the Multi tranche Financing Facility (MFF) modality of the ADB. Besides physical infrastructure, facility also supports NCRPB's institutional transformation in line with the evolving infrastructure and financial sector reforms. The total estimated project cost is US\$ 200 million, of which 75% of the financial assistance is provided by ADB (i.e. US\$ 150 million) from its ordinary capital resources (OCR) and the remaining is to be contributed by NCRPB and its sub borrowers.

13. The first Periodic Financing Request (PFR1), amounting to US\$78 million, was approved on 18 August 2010. The Guarantee and Loan Agreements for PFR1 were signed on 17 March 2011 and the loan was declared effective from 29 June 2011.

14. The Facility supports subprojects that are located in and/or that assist the National Capital Region and the notified counter magnet areas. The sub-borrowers comprise local (sub-national) authorities/ governments, urban development authorities, statutory bodies set up by the state governments, the utility boards or corporations and special purpose vehicles sponsored by the above. The subprojects, among others, may include following subsectors:

- i. Water supply
- ii. Waste water treatment and drainage
- iii. Waste management (Municipal and Industrial)
- iv. Urban transport, multimodal terminals and regional transport and connectivity
- v. Solar power development
- vi. Other economic growth infrastructure like industrial estates, social infrastructure
- vii. Capacity building and institutional development

### C. Implementation Arrangements

15. **Executing Agency.** The Executing Agency (EA) for the Facility is the National Capital Region Planning Board (NCRPB). Project Management Unit (PMU) of NCRPB will monitor the screening and selection of qualified subprojects, and monitoring their day-to-day implementation by sub borrower. Project Management Unit (PMU) of NCRPB will review and approve Social Assessment Reports, with assistance of Project Management Consultants (PMC), oversee compliance with ESMS, loan covenants and subproject selection criteria. The PMU will ensure that all qualified subprojects are in compliance with the ESMS, applicable national and state policies relating to environment, resettlement, and indigenous peoples, and ADB's Safeguard Policy Statement, 2009. Under the overall authority of the Member Secretary, NCRPB, the project management responsibility will be with the Director (Administration and Finance). The PMU headed by the Director will manage, and coordinate all project activities. The PMU is strengthened with additional staff including specialists with expertise in risk management and project advisory work, safeguards. The PMU also have a dedicated financial/accounting officer to monitor project accounts and processing claims. The following Table 2 shows the sanctioned PMU staff and current status of development.

**Table 2: PMU Sanctioned Staff and Present Status**

S. No.	Name of the Post	Status
1	Joint Director (Technical)	Joined NCRPB on 02-07-2012 but quit on 16 Aug 2013, recruitment is under process
2	Assistant Director (Financial Management)	Joined NCRPB on 24-08-2012
3	Assistant Director (Safeguards)	Joined NCRPB on 27-08-2012. Now it is vacant. The post has been re advertised and applications are due up to 20 Oct 2014
4	Deputy Director (Project Monitoring and MIS)	Person has been recruited and likely to join in Nov 2014
5	Assistant Director (Project Finance and Procurement)	Joined NCRPB on 01-02-2013

16. Detailed responsibilities of PMU include:

- i. Support sub-borrowers in subproject preparatory work;
- ii. Appraise subproject proposals submitted by sub-borrowers;

- iii. Supervise implementation progress, preparation of budget, financial planning, and accounting;
- iv. Recruit consultants and coordinate and supervise their activities and administer their contracts;
- v. Provide administrative and technical support to the sub-borrowers if necessary;
- vi. Prepare consolidated project progress reports and a project completion report;
- vii. Consolidate project accounting, auditing, and monitoring and reporting to ADB, the Government, and other stakeholders as applicable.
- viii. Review and approve RPs, with assistance of Project management Consultants (PMC)
- ix. Oversee compliance with ESMS, loan covenants and subproject selection criteria.

17. **Implementing Agency.** The sub-projects are implemented by respective implementation units of the concerned departments of the participating NCR states and/or sub-borrowers in NCR. The implementing agency, where necessary, engages Design/Supervision and/or Project Management consultants for preparation, procurement, construction, supervision and management of the subprojects. The consultant will also support in preparation and implementation of Resettlement Plans

18. Implementing Agency, with the assistance of Design Consultant, prepares resettlement planning and RP implementation as well as obtains the necessary government clearances/approvals. There is no provision of NGO for implementation of IR activities.

#### **D. NCRPB's Environmental & Social Management System**

19. In compliance with ADB Safeguard Policies and National Acts and Policies, an Environmental and Social Management Systems (ESMS) has been developed and adopted by NCRPB. The ESMS elaborates NCRPB's environmental and social policies; and safeguard screening, categorization, and review procedures. The ESMS document also sets out a plan to strengthen the environment and social organization structure and staffing; and sets out performance monitoring and reporting procedures.

20. **Social Policy of NCRPB.** NCRPB will continually strive to ensure that social safeguards are adhered. NCRPB will work towards -

- Avoiding or minimizing involuntary resettlement and impacts to indigenous peoples by exploring project and design alternatives.
- In cases, where IR and impacts on IP are unavoidable, enhancing or, at least, restoring the livelihoods of all affected persons in real terms relative to pre-project levels.
- Improving the standard of living of the displaced poor and other vulnerable groups.
- Addressing through special efforts to reduce negative impacts on indigenous people; measures to ensure they receive culturally appropriate social and economic benefits, and also to ensure transparent mechanisms including consultations and active participation in projects that affect them.
- Ensuring that affected persons benefit from the projects funded to the extent possible.
- Ensuring that affected persons benefit from the projects funded to the extent possible and they are consulted on the project at different stages of the project from its planning to implementation

- Integrating the RP and IPP with the overall preparation and implementation of the project and payment of compensation and other assistance before award of civil works.

21. **Roles & Responsibilities.** For day-to-day operation and maintenance of the ESMS, an Environmental and Social Management Cell (ESMC) has been established within the NCRPB, and mandated with the following functions:

- Maintain and update the ESMS;
- Ensure all subprojects financed by NCRPB are screened, categorized, and reviewed in accordance with the ESMS;
- During screening provide advice to the sub borrower to ensure that safeguard (environment, involuntary resettlement, and indigenous peoples) impacts are avoided or minimized;
- In accordance with the ESMS ensure that safeguard documents (environmental management plan, resettlement plan, and indigenous peoples plan) as required are prepared;
- Set loan conditions for subprojects and ensure all safeguards requirements are fulfilled including but not limited to award of civil works contracts only after compensation where involuntary resettlement occurs;
- Monitor subprojects to ensure safeguards compliance in accordance with safeguards documents prepared for subprojects;
- Provide training and capacity-building to sub borrowers;
- Provide information to ADB and other donors in accordance with the ESMS;
- Provide assistance and required information to external ESMS auditors for conducting annual audits; and
- Ensure monitoring.

22. The following are the various activities involved in ESMS implementation in the project cycle and vis-à-vis roles of respective agencies:

23. **Screening & Scoping.** Implementing Agency (Project Proponent) submits the categorization form along with necessary project details to the NCRPB as per the ESMS procedures. NCRPB ESMS (Environment and Social Management Cell) reviews and classifies the project as S1 / S2 /S3, as per Table 3 and provides guidance to the implementing agencies about the environmental and social safeguard requirements prior to and during NCRPB appraisal. Once the project report along with necessary social safeguard report is submitted, NCRPB will appraise the projects.

**Table 3: NCRPB ESMS Social Categorization**

Cate gory	Description – IR	Requirement	Description – IP	Require ment
--------------	------------------	-------------	------------------	-----------------

S1	A proposed project is classified as category A if 200 or more people will experience major impacts, which are defined as (i) being physically displaced from housing or (ii) losing 10% or more of their productive assets (income generating).	Resettlement Plan	Projects are expected to have significant impacts on indigenous peoples. Significant impacts are those that directly or indirectly affect the dignity, human rights, livelihood systems, or culture of indigenous peoples or affect the territories or natural or cultural resources that Indigenous peoples own, use, occupy or claim as their ancestral domain.	Indigenous People Development Plan
S2	A proposed project is classified as category B if there are potential adverse major (as defined earlier) impacts that less than 200 people will experience or there are any minor impacts.	Short Resettlement Plan	Projects where the indigenous peoples are the sole or the overwhelming majority of project beneficiaries, and when only positive impacts are identified.	Indigenous People Development Plan (Short)
S3	A proposed project is classified as category C if it is likely to have no impacts whatsoever.	No RP or SRP required. Only a Due Diligence Report (DDR) is prepared for information purpose only.	No impacts on indigenous peoples are envisaged.	None

24. **Preparation of SMR reports:** Based on the project category Implementing Agency (IA) conducts the SMR study and submits the SMR Report to the NCRPB. The study and report will be prepared as per the NCRPB ESMS complying with the public consultation and disclosure. IAs engage consultants (part of design consultancy or an exclusive EIA consultant) to conduct study and prepare the SMR reports. Due to lack of in-house capacity, project proponents/IAs normally appoints consultants to assist in preparing Detailed Project Reports. Some organizations, especially State Line Departments like Public Health Engineering Department (PHED), also undertake these works in-house without or limited assistance of consultants. The Design Consultants will also assist the project proponent/IA in preparing safeguard documents as required, and will also assist in obtaining the necessary clearances/approvals. These Design Consultants will be informed of NCRPB's safeguard requirements—described in this ESMS—so that they can take the necessary action during the design phase.

25. **Review and Approval:** As per the NCRPB procedures select Appraisal Agencies (termed as National Institutions) carry out appraisal of Detailed Project Reports (DPRs) with respect to technical feasibility, cost reasonability, financial viability and good engineering design, status of mandatory clearances etc., and submit project appraisal report to NCRPB. Appraisal Agencies will also look into the environmental and social aspects of the project, depending on the requirement, to check whether it complies with the NCRPB's ESMS.

26. **Implementation of Social Monitoring Report (SMR).** IAs appoints Construction Contractors to build the infrastructure elements. The construction contractors will have environmental and social safeguard requirements that they need to adhere as a part of their contract. The SMR will form a part of the contract documents and the contractors will have to ensure that the SMR requirements are adhered.

27. **Monitoring of SMR Implementation.** Respective jurisdictional engineers of IA supervise construction work on-site. The IAs with limited capacity compared to the works under implementation engage supervision and/or project management consultants to assist in supervising the construction process, provide project management support and assure the technical quality of construction. IAs, through its supervision/management consultants monitor the implementation of EMP by the contractor during the construction and submit monthly report to the NCRPB. The ESMC of the NCRPB will oversee the implementation, through reports review, periodic site visits etc.

## **E. Background of the Monitoring Report**

28. NCRPB has submitted to ADB the first tranche PFR (Periodic Financing Request) for \$78 million to finance infrastructure subprojects listed in the Table 1. As the Facility is provided as an MFF modality through a financial institution and the proposed projects will be reviewed for environmental and social safeguard compliance before disbursement, the list of projects proposed in the PFR are purely indicative. Further, this will also provide flexibility to NCRPB in selecting compliant subprojects within the larger proposed list. It may be noted that the total cost of projects indicated in PFR 1 and presented in table 1 is much higher than the available funding. Therefore, once all the funds available in Tranche-1 are used, the remaining work will be taken up under tranche 2. Thus some of the Tranche 1 sub projects will spill to Tranche 2.

29. The projects, including social and environmental safeguard documents, were prepared by PPTA consultants during the Project Preparation stage, and were duly approved by ADB. At present, two subprojects have completed construction, 3 sub projects have been dropped (Table 4) and rest subprojects of Tranche 1 are under implementation.

**Table 4: Sub Projects dropped from First Tranche**

<b>S N</b>	<b>Subproject</b>	<b>Implementing Agency</b>
1	Multi Modal Transit Centre - Sarai Kale Khan	DIMTS, Government of Delhi
2	Multi Modal Transit Centre - Anand Vihar	DIMTS, Government of Delhi
3	Panipat - Water Supply	PHED, Haryana

DIMTS - Delhi Integrated Multimodal Transport System Limited; HSRDC - Haryana State Road Development Corporation; and PHED – Public Health Engineering Department.

30. In respect of Anand Vihar and Sarai Kale Khan MMTC projects, Commissioner, Transport Department, Govt. of Delhi has informed vide letter dated 21/12/12, that the building plans are at final stage of their sanction and the same are expected soon. Once the sanction is received, the final tender documents will be submitted to NCRPB for approval. Meanwhile during the 50th meeting of the Project Sanctioning and Monitoring Group (PSMG-I) which was held on 07.08.2013, it has been decided that for the time being, NCRPB may cancel and drop the two MMTC projects from its list of to-be- funded projects and GNCT of Delhi may re-submit the loan request to NCRPB for the 2 MMTC projects at a later stage with necessary approvals.

31. With regard to the Panipat Water Supply project PHED, Haryana has informed vide letter dated 10/12/12 that keeping in view the scarcity of raw water from canal, they have decided that this sub project be revised based on Ranney wells system. Subsequently they have informed vide letter dated 22.04.2013 that the revised project based on Ranney well system of Rs.3200 m has been submitted to MOUD, Govt. of India under UIDSSMT Scheme for funding and proposal has been sent to Government to drop the canal based water supply scheme from the NCRPB line of credit

32. At present six road subprojects (7 contracts) in the state of Haryana, implemented by Haryana State Road Development Corporation (HSRDC), two have been completed, four are under construction. Public Health and Engineering Department (PHED) is the IA for 3 sub projects in Haryana, which are under execution. The **Error! Reference source not found.** shows the implementation status of these subprojects till June 2014.

**Table 5: Implementation Status of Subprojects**

S. No	Subproject	Details of work under the package	Commencement of Civil Works	Duration	Implementation Status
<b>Implementing Agency: HSRDC</b>					
1	Development of State Highways in Jhajjar District	<p>Improvement of following 9 road sections: total length 78.7 km (Roads to be improved to 2-lane/intermediate lane with or without shoulders)</p> <ul style="list-style-type: none"> <li>• Jharli Mohanbari Approach road (3.235 km)</li> <li>• Jhajjar, Talao, Chhuchakawas road (13.460 km)</li> <li>• Beri, Rohtak road (8.560 km)</li> <li>• Badli to Durina via Ladpur Munimpur (11.430 km)</li> <li>• Badli Pela Sondhi Yakubpur road (9.800 km)</li> <li>• Subana (SH-22) Sarola Ahri road (6.640 km)</li> <li>• Patauda (MDR-132 Dhani Saniyan Kahari Machroli(NH-71).(10.080 km)</li> <li>• Jhajjar Farrukhnagar road (SH15A) Mubarakpur Ismailpur Mundakhera (MDR-136) Badli, Iqbalpur Galibpur upto Distt Border. (11.755 km)</li> <li>• Badli Iqbalpur road Lohat Delhi Border. (3.765 km)</li> </ul> <p>Gwalison (VT) Kheri Hosdarpur – Karodha Raiya Salidha – Gijrodha 15.02 km</p>	27-July-2011	18 months	Completed
2	Badli Bypass - 5.70 Km	Construction of new 5.681 km bituminous road ( 2-lane carriage way with earthen shoulders) and 2.0 km existing Bahadurgarh Badli Chandu boarder road total 7.681 km	27-July-2011	12 months	Completed

3	Development of Roads in Sonapat District	Improvement of following 2 road sections: total length of about is 50.423 km km (Roads to be improved to 2-lane with shoulders)	08-06-2011	18 mont hs	Road work completed. 2 bridges left Physical progress is 90%.
4	Widening and Strengthening of Gohana Lakhanmajra Bhiwani Road up to district Rohtak boundary road from Km. 0.000 to 37.7000	Widening to two lane with paved shoulders Length 37.7 km. Nindana Bye Pass (4.000 km)	15-11-2013	12 mont hs	50% work done
5	Widening and Strengthening of U.P. border Sonapat Gohana Road up to district Sonapat boundary from km. 11.600 to 74.000	Widening to four lane 11.4 km, two land with paved shoulders 51 km. Total Length 62.4 km	28-11-2013	18 mont hs	50% civil works completed
6	Widening and up gradation of Gurgaon-Chandu-Badli	Widening to four lane with paved shoulder. Total length 21 km	Contract signed in Q1/ 2014	12 mont hs	About 25% progress
7	Widening and up gradation of Badli Bahadurgarh Road	Widening to two lane with paved shoulders. Total length 18 km	28-11-2013	12 mont hs	80% civil works completed
8	Water supply in Nulhar Medical College, Nuh Town and villages	Intake from Canal, Main Pipeline, Raw Water Storage Tanks 03 no – 129930 cum Raw Water Pumping station, Water Treatment Plant – 32 MLD Clear water storage – 15750 cum, Clear water pumping station Clear water transmission main, Service Reservoir, Pipeline to 19 villages.	Contract in April 2014	24 mont hs	Works at WTP started
9	Augmentation of Water Supply for Pataudi and adjoining town of Haily Mandi along with surrounding seven villages	Transmission main (11.9 Km 600mm, 0.3 Km 500mm, 2.6 Km 450mm and 3.3 Km 300mm) and Distribution mains (37 Km DI pipe 100 – 400 mm dia), Clear Water Reservoirs 04 no.1.820 ML, 1.540 ML, 1.428 ML, 2.100 ML and pumping station. At present water supply for	Contract in Jan 2014	24 mont hs	Preparatory work started



		Patadui and adjoining town of Haily Mandi along with surrounding seven villages is from local available groundwater. However at present the groundwater draft is 222% of the groundwater recharge. Therefore now surface water from NCR water supply channel has been proposed for Patadui, Haily Mandi and adjoining villages. The proposed channel has been constructed and designed incorporating water demand of Pataudi, Haily mandi and the adjoining villages. The capacity of the NCR channel is 800 Cubft/sec (1957 MLD).the requirement for Patadui, Haily Mandi and adjoining villages is about 17 MLD in year 2027 and 25 MLD in 2042			
10	Drainage Scheme Sonapat	Storm water drain for Sonapat Town	22-11-2013	24 mont hs	Civil works started. About 33% completed.

33. This is the Social Monitoring Report on implementation of short resettlement plans between Jan- Jun 2014, and is prepared in compliance with the ADB Policies. The Report is primarily prepared from the monthly and quarterly reports submitted to NCRPB by respective implementing agencies (borrowers of the NCRPB).

## **E Status of Land Acquisition & Involuntary Resettlement Impact**

34. Most of the sub projects are under category S2 as there are limited impacts w.r.t land acquisition and involuntary resettlement. Only one sub project is under S 1 category. NCRPB will support the conduct of the social assessment/studies and the preparation of the SRP reports.

35. NCRPB monitors all projects that it finances to ensure conformity to safeguard requirements during construction, operation and maintenance. Project proponents/IAs submit periodic progress reports to NCRPB for review. NCRPB plans visit to project sites as and when necessary. Based on verification of progress reports, field visits and compliance to loan disbursement conditions (including compliance to legal requirements), subsequent disbursements are made.

36. On a periodic basis, NCRPB compile a consolidated progress report of all projects financed. As a part of this consolidated report, the key/critical social issues relevant to implementation is identified and action taken/to be taken is clearly identified. NCRPB informs the respective project proponents/IAs on the required follow-up action on the basis of the issues identified in the social monitoring reports. In case of any non-compliance to safe guard requirements, Corrective Action Plans are prepared to satisfy requirements. Accordingly corrective action plan has been prepared and given at page 48 onwards.

37. Following **Table 6** shows the status of land acquisition (LA) and social categorization of the sub projects in Tranche-1.

**Table 6: Scope of Land Acquisition**

S N	Subproject	Implementing Agency	Categorization	Current Status
1	Badli Bypass	HSRDC	S2	Project completed and all LA payments made. Training to 31 DPs as per SRP not delivered as DPs are not interested. In this respect consultation was held with the 31 DPs. The consultation proceedings and report on consultation process is given at <b>Appendix 1 and 2</b> .
2	Roads in Jhajjar District	HSRDC	S2	Project is completed. In SRP LA was not anticipated. But during implementation LA was required. Accordingly LA process initiated and payments were made before start of civil work in the relevant reach. However, additional assistance as part of R&R is yet to be disbursed. The SRP is under revision due to unanticipated land acquisition. Details of payment made for LA are given in <b>Appendix 3</b> . Strip plan for LA is given in <b>Appendix 4</b> . No structures were impacted during implementation, refer <b>Appendix 5</b>
3	Development of Roads (Sonapat)	HSRDC	S2	Civil works 90% completed except two bridges.  Villagers have filed 14 court cases in the reach RD 21.5 to 24 in Silana village for compensation. Current status and details of court cases are given in <b>Appendix 6</b> . Government of Haryana is pleading that the land belongs to them due to adverse possession for more than 50 years. GOH initiated land acquisition in the village Sisana between RD 24.974 to 27.78. Subsequently GOH stopped LA process as the status in RD 21.5 to 24 & in RD 24.974 to 27.78 was same of adverse possession and as such GOH has taken the decision to wait for outcome of decision in the court cases as it has taken similar stand that the land belongs to PWD due to adverse possession. Thus, land acquisition payment in the village Silana and Sisana is held up due to court case. A copy of courts judgment in favor of adverse possessor is at <b>Appendix 7 and 8</b> . A brief note on the status of land acquisition and court cases in the two reaches is given in <b>Appendix 9</b> . HSRDC explained its stand to the Superintending Engineer PWD vide letter dated 5 Jun 2014, <b>Appendix 10 &amp; 11</b> . HSRDC submitted the whole case to state Government. Finance Commissioner to Government agreed to wait for outcome of court case, refer <b>Appendix 12</b> . Based on State Governments approval, Executive Director HSRDC issued orders vide letter dated 10.5 2012 to wait for the LA payment in the reach RD 24.974 to 27.78, refer <b>Appendix 13</b> . ADB desired explanation in the case. Accordingly response was

				given to ADB queries; refer <b>Appendix 14</b> , and HSRDCs clarification on circumstances leading to withholding payment is at <b>Appendix 15</b> .
4	Water supply in Nulhar Medical College & Nuh Town	PHED, Haryana	S2	<p>Civil works have started for WTP in the available land. LA is 15.885 acres of which 12.6 acres land has been acquired and payments made. Land for service reservoir has been given by the local body. Remaining LA for part WTP, inlet channel and booster pump is held up due to possible delays under new LA act 2013. The LA related documents are given at <b>Appendix 19</b>.</p> <p>During ADBs mission cultivated land was observed under proposed inlet channel. During the mission it appeared to be land of the Irrigation Department near to the NCR Channel. Subsequently PHED further investigated the issue and conveyed that the cultivation was in the owners land which is proposed for acquisition. Discussions were also held with the land owner and revenue authorities who also confirmed that the cultivation was not in irrigation Departments land.</p>
5	Water Supply for Pataudi and Haily Mandi	PHED, Haryana	S3	The land is required for laying pumping main from booster to Pataudi. The pumping main will be laid along road. However the land along road belongs to Forest Department and as per prevalent act/law the forest department should be provided equal land for forestation. About 5 acres of land is required. Earlier PHED was planning to acquire private land and handover five acres to forest department. However now PHED has identified surplus land which is available with them and this surplus land will be given to Forest Department. State Govt. has agreed for this. The land transfer to Forest Department will be done shortly. Pipeline in this reach will be laid after transfer of land and approval of Forest Department.
6	Drainage Scheme Sonapat	PHED Haryana	S2	No land acquisition. Only temporary impacts were envisaged. There was a joint site visit by PMC and PD on 25 <sup>th</sup> June to inspect the Sonapat drainage works. Several suggestions were provided to the IA for smooth implementation of the project by PD and TL, PMC so that minimum hindrances are caused to the public in general.
7	Gohana Lakhana majra Bhiwani Road from Km. 0.000 to 37.7000	HSRDC	S2	Land acquisition payment has been made. Noncompliance was observed that R & R assistance has not been paid and 4 encroached structures were dismantled during implementation without compensation. These structures were also not reported in the SRP. Recently HSRDC has carried out survey of such encroaching structures requiring dismantling and observed that such structures are 69 in 2 villages of Bainsi and Lakhana majra and the estimated cost of replacement is Rs. 23, 97, 067, <b>Appendix 16</b> . A corrective action plan has been prepared, Page 48, to mitigate the impact at earliest. Disbursement

				of compensation will be completed after the approval of head office. These structures are only where the road pass through the village. The work is being carried out in the reaches beyond villages where no structures are impacted but the work has been held up in the part of land passing through villages till payments are made for structures to affected parsons. HSRDCs earlier policy was not authorizing payment to encroachers and as such payments were delayed as change in policy is required in HSRDC in this respect.
8	Sonepat Gohana Road from km. 11.600 to 74.000	HSRDC	S2	SRP is approved by ADB. It involves no land acquisition. Payment of structures made as per SRP. R&R assistance for temporary livelihood impact to 18 encroachers whose livelihood was impacted temporarily has been disbursed, refer <b>Appendix 20</b> . All of them have been paid livelihood assistance. Civil work is in full swing.
9	Gurgaon Chandu-Badli Bahadur garh Road	HSRDC	S1	For bidding purpose this work has been bifurcated into two stretches. SRP for both stretches Bahadurgarh Badli and Gurgaon Badly has been approved by ADB. Land acquisition is completed in Bahadurgarh Badli and payment made, refer <b>Appendix 18</b> . HSRDC has engaged consultant to monitor and report implementation of resettlement plan for Gurgaon Badli and Badli Bahadurgarh road as this project is under S1 category, refer <b>Appendix 17</b> . In the reach Gurgaon Badli LA is complete in 5 villages of Guragon district and full compensation has been deposited to Land Acquisition officer. Land acquisition award given long back. About 90% awardees (landowners) have been disbursed the amount. Remaining awardees are yet to come forward to take the amount. Out of a total of 136 structures, 119 are in Gurgaon district-5 villages and 14 structures are in Jhajjar district-3 villages. Out of 119 structures payment has been made against 90 impacted structures. The payment of 119-90=29 structures is held up for want of ownership clarifications. DGM HSRDC informed that payment for these 29 structures will be done by 30 October. For the rest 3 villages which are in Jhajjar district, LA award could not be completed before 31 <sup>st</sup> Dec 2013 and then new LA Act became effective. Now the award is difficult and likely to take time due to intricacies of new LA Act. Due to possible delays in LA, HSRDC is exploring possibilities to drop LA in these three villages and take up work in the available ROW with change in design. HSRDC also suggested the proposal of 3 underpasses at 3 village intersections in the Gurgaon to Badli road stretch. The demand for the same was raised by local villagers and panchayats during stakeholder and public consultation meetings. IA has documented some of these public demands. After thorough discussions it was concluded that since no additional cost or variation

			<p>is required for the construction of these 3 underpasses, (even if LA in 3 villages of Jhajjar takes place as there is expected saving in the sub project) NCRPB principally agreed on this value addition and enhancement of safety. At the location of these underpasses there are schools and proposed hospital of AIIMS where it is expected that many people would be using the road and the underpasses would be a safety measure for those crossing the road. Formal proposal for this additional scope would be submitted by HSRDC soon. NCRPB will further examine the proposal &amp; take appropriate decision to include underpasses or not.</p> <p>This being in S 1 category, external monitoring is required. Accordingly HSRDC has hired External Monitoring Agency vide letter dated 19 September 2014, <b>Appendix 17</b> and now external monitoring report is expected by 19 Oct 2014.</p>
--	--	--	---

IA – Implementing Agency; IR – involuntary resettlement; LA – land acquisition;

## F. Compliance Status with Loan Covenants

38. **Error! Reference source not found.** shows the safeguard related loan covenants and their compliance status in implementation. All the covenants are generally being complied. Tranche -1 subproject have been classified as Category S2 except for 1 which has been re-classified as **Category S1** due to greater impacts perceived during implementation as per the ADB Safeguard Policy. SRP reports were prepared during PPTA and subsequently by Consultants employed by implementing agency and were approved by the ADB. During this implementation stage, depending on the changes made in the DPRs, the SRPs were updated and were reapproved by the ADB, wherever required.

**Table 7: Compliance Status of Loan Covenants**

Sl. No	Safeguard related Loan Covenants	Compliance Status
1	The Borrower shall ensure adequate staff and expertise to implement the ESMS, and shall submit annual reports on the implementation status of the ESMS. Corrective action plans (CAP) shall be agreed on by the Borrower and ADB if the ESMS is not functioning properly. The Borrower shall also ensure implementation of any agreed CAP.	PMU with dedicated staff for implementation of ESMS is in place. Annual ESMS reports have been submitted for year 2011, 2012 and 2013. CAP is has been implemented about training.
2	The Borrower shall ensure that all Qualified Subprojects are in compliance with the applicable national and state policies, laws and regulations relating to environment, resettlement, and indigenous peoples and ADB's Safeguard Policy Statement (July 2009, as amended from time to time), the FFA, and as set out in the ESMS in form and substance acceptable to ADB.	Being complied and ESMS revised and submitted to ADB. A few non compliances were found for which corrective action plan has prepared and being implemented, refer page 48 onwards.
3	The Borrower shall adopt the ESMS before ADB's first disbursement for the financing of Qualified Subprojects.	ESMS has been adopted from April 2010 and being

Sl. No	Safeguard related Loan Covenants	Compliance Status
	<p>The Borrower shall ensure that each Qualified Subproject is screened in accordance with the ESMS and any subproject causing significant (Category E1/S1) environment, IR, or IP impacts shall be referred to ADB early in the due diligence process. For such subprojects ADB will assist the Borrower in its appraisal and clearance of the environmental impact assessment (EIA), RP, and/or IP plan (IPP) as applicable, prior to approval of the Qualified Subproject.</p>	<p>implemented. ESMS Uploaded on ADB's website. All qualified subprojects identified in PFR1 have been screened in accordance with ESMS. Necessary resettlement plans have been prepared and approved by ADB. No subprojects causing significant environment impact. or IP impacts and as such none is classified in category E1. However, only 1 sub project has been classified as S1- Gurgaon- Chandu Badli Bahadurgarh sub project</p>
4	<p>The Borrower shall ensure that the following documents are made publicly available (i) the draft EIA report at least 120 days before approval of the Qualified Subproject, and (ii) draft RP and draft IPP as applicable, before the approval of the Qualified Subproject.</p>	<p>(1) EIA not applicable, no category A subproject till date; (2) IEEs and SRPs of ongoing and bidded subprojects uploaded on ADB, NCRPB and respective IAs websites; EMP is a part of bid documents.</p>
5	<p>The Borrower shall ensure that Qualified Sub-borrower ensures that (a) all land and rights-of-way required for Qualified Subprojects are obtained in a timely manner, (b) the provisions of the EMP, RP and/or IPP are implemented in accordance with the requirements of the ESMS, (c) all compensation and resettlement assistance is given to the affected persons prior to their dispossession and displacement and commencement of civil works, (d) EMP, RP, and /or IPP are updated upon completion of the detailed design and submitted to the Borrower for approval prior to commencement of civil works, (e) adequate staff and resources are committed to supervising and monitoring implementation of the EMP, RP, and/or IPP, and (f) if a subproject causes significant (Category E1/S1) environment, IR, or IP impacts in accordance with the ESMS, a qualified and experienced external expert acceptable to ADB and the Borrower is engaged by the Qualified Sub-borrower to monitor and evaluate results of implementation of EMP, RP, and/or IPP and forward semiannual reports to ADB and the Borrower.</p>	<p>(a) In most of the cases land and ROW has been obtained before start of work. The only exception being Sonapat district roads where due to adverse possession of ROW since more than 50 years the ownership issue was unclear and as such work carried out considering it sub borrowers land. (b) EMP and IPP has been implemented in accordance to ESMS. In some cases RP implementation lagged behind</p>

Sl. No	Safeguard related Loan Covenants	Compliance Status
		<p>particularly in giving R &amp; R assistance. The ESMS and ADB SPS were first time adopted by EA and IA and as such delays occurred but full compliance is being done</p> <p>(c) As above</p> <p>(d) EMP, RP and/or IPP has been updated except for Jhajjar district roads where it got delayed.</p> <p>(e) Supervision consultants have been provided with EHS experts to monitor implementation of EMP,RP/IPP</p> <p>(f) There is only one sub project of S1 category. EMA has been engaged for this sub project to monitor implementation of RP. The first report is due and will be submitted to ADB by 20 Oct 2014.</p>
6	<p>The Borrower shall require Qualified Sub-borrowers to ensure that civil works contracts under the Qualified Subprojects follow all applicable national and state labor laws and that these further include provisions to the effect that contractors; (i) carry out HIV/AIDS awareness programs for labor and disseminate information at worksites on risks of sexually transmitted diseases and HIV/AIDS as part of health and safety measures for those employed during construction; (ii) do not use children as labor, and (iii) follow legally mandated provisions of labor (including equal pay for equal work), health, safety, sanitation, welfare and working conditions. The contracts will also include clauses for termination in case of any breach of these provisions by contractors.</p>	<p>Incorporated in bid document /contract agreement</p>
7	<p>The Borrower shall ensure gender mainstreaming as included in the Gender Action Plan as referred to in</p>	<p>Being monitored</p>

Sl. No	Safeguard related Loan Covenants	Compliance Status
	Schedule 3 to the FFA along with the detailed provisions therein.	
8	Sec. 5.01a. The Borrower shall carry out the Project with due diligence and efficiency and in conformity with sound, technical, developmental, administrative, financial, engineering, environmental and business practices.	Being complied

ADB – Asian Development Bank; EARF – Environmental Assessment and Review Procedures; EIA – Environmental Impact Assessment; FFA – Framework IEE – Initial Environmental Examination

## G. Implementation of Short Resettlement Plans

### a) Badli Bypass – 5.70 Km

39. This subproject of “Construction of Badli Bye Pass km 0.000 to km 5.681 and Improvement of 2 km of Existing Bahadurgarh Badli Chandu Boarder Road in NCR Area in Jhajjar Distt in Haryana State”. The total length of the road combined is 7.681 km. HSRDC is the implementing agency. Construction contractor is M/s KCC Buildcon Private Limited. HSRDC appointed M/s MSV International Inc., as Supervision Consultant for Supervision and Quality Control of the construction work. The construction work was completed in Jul 2012 and vehicular traffic has commenced on the road. The road has been handed over to the Public Works Department of Haryana State by the Implementing agency for maintenance.

40. **Compliance status of the subproject:** There are 146 DP families who are affected by the subproject. Of them 28 affected families have suffered significant impact and the other 118 families have suffered minor impact. Thus this subproject has been categorized as NCRPB category S2 which is similar to ADB’s IR category B. As per the requirements a short resettlement plan has been prepared and after due approval (from ADB) was uploaded on ADB’s website. Land acquisition has been carried out according to the provisions of Land Acquisition Act 1894. Payment of compensation for acquired agricultural land was done following the procedures of LA Act 1894 and R&R Policy, Government of Haryana. Payment of compensation except the annuity amount stands completed. The table 8 presents safeguards compliance status of this subproject.

**Table 8 : Subproject - Badli Bypass Compliance Status of RP implementation**

Sl. No.	Particulars	National Act/ Policy/ Rules invoked	NCRPB requirements	ADB requirements	Remarks
1.	Land acquisition and compensation	LA Act and R&R Policy Government of Haryana.	Compensation for land as per LA Act.	Compensation for land at replacement value.	<p><b>i. Land value</b> Market rates were considered for payment of compensation against land.</p> <p><b>ii. 30% Solatium</b> paid in consideration of compulsory nature of acquisition on the total price of land.</p> <p><b>iii. 12% P.A.</b> was allocated</p>



Sl. No.	Particulars	National Act/ Policy/ Rules invoked	NCRPB requirements	ADB requirements	Remarks
					over the base price of land as additional market value. <b>iv. Annuity @</b> Rs. 21,000 per acre/annum, which will be increased by a fixed amount of Rs. 750 every year*.
2.	Structure compensation	Public Works Department (PWD) has done the valuation without depreciation.	Structure will be compensated at replacement cost without depreciation	Structure to be compensated at replacement cost without depreciation	Complied. .
3.	Compensation for trees	(i) Forest Department has done the valuation of timber trees. (ii) Horticulture Department has done the valuation of fruit bearing trees.	Draft entitlement matrix indicates the departments for evaluation.	Replacement value	Complied. Draft entitlement matrix indicates the same.
4.	Assistance for livelihood loss	NRRP 2007	Livelihood assistance provided for loss of livelihood (land / commercial)	Livelihood assistance for loss of livelihood (land / commercial)	(i) Rehabilitation grant for Land owners losing more than 10 % of their total land holding; (ii) Subsistence allowance for land owners losing more than 10 % of their total land holding; (iii) Ex gratia payment for minimal land acquisition. (iv) Training was not provided as the effected

Sl. No.	Particulars	National Act/ Policy/ Rules invoked	NCRPB requirements	ADB requirements	Remarks
					persons refused for it. Refer consultation process, <b>Appendix 1 &amp; 2.</b>

\* ESMS mentions that in Haryana state, annuity is provided as livelihood loss.

41. **Land Acquisition and compensation:** Private agricultural land measuring 60.800 acres and governmental land<sup>1</sup> measuring 3.625 acres has been required for the formation of the bypass, making it a total land acquisition of 64.425 acres (26.083 hectares). Payment from the implementing agency i.e. HSRDC, Haryana to the concerned land collector for further payment to the affected persons was completed in December 2010. Land acquisition was done under section-4 of Land Acquisition Act. (No.1 of 1984). Market rates were considered for payment of compensation against land. The measurement and the classification of the land have been accepted by the landowners and the interested persons who are present and no objection in this regard has been received. For payment of compensation R&R Policy Government of Haryana was also invoked. Cash compensation was paid to the DPs against their respective quantum of land acquired. The main features of compensation against land acquisition in this subproject are as follows:

- The collector of Jhajjar District has provided the Market Rates @ Rs. 25 lacs (Rs. 2,500,000) per acre of land under acquisition;
- The land owners and the interested persons has been paid 30% solatium in consideration of compulsory nature of acquisition on the total price of land;
- In addition 12% P.A. interest was allocated over the base price of land
- As per Haryana Government R&R Policy Annuity @ of Rs. 21000 P.A. per acre of land was also paid;
- As per the Haryana Government R&R Policy an increment of Rs. 750 per acre per year for 33 years shall also be paid to the land owners with each passing year.

42. **Compensation against structures and trees under private ownership:** Valuation of structures was done by Public Works Department (PWD) without depreciation. The estimate for the wells was prepared by Public Health Engineering Department (PHED). The valuation of non-fruit bearing timber trees was done by Forest Department and the fruit bearing trees was done by the Horticulture Department. The valuation amount has been provided in SRP. Actual payment to the DPs has been made but NCRPB is yet to receive the evidence documents in that regard. The Implementing Agency is in the process of sending the same to NCRPB.

43. **Other Compensation:** The Resettlement Cost (Table 9, subtotal 3 – Resettlement costs and assistance) a budget of Rs. 6,939,400 has been provisioned in the resettlement plan. As per information received, total amount of Rs. 6,799,400 has been paid to the DPs. Only the amount of Rs. 140,000 scheduled for training of 31 DPs has not been utilized. The DPs have refused any kind of training when IAs consulted them on this issue. The present status of the 31 DPs was noted and consultation details are given in **Appendix 1 and 2.**

All the DPs are continuing their pre-project livelihood practices as the consultations revealed and nobody is forced to search for alternative livelihood options due to the project. Thus

<sup>1</sup> Governmental Land includes Gram Panchayat and Public Utility Roads. Out of the 3.625 Acres Land, land acquisition cost was paid for 3.3875 Acres to the Gram Panchayat of three villages. The remaining 0.2375 Acres of land was acquired from the Haryana Government, hence no payment made.

according to the Implementing Agency there is no need of any training. The following table presents the details in brief.

**Table 9: Subproject - Badli Bypass Resettlement costs**

Sl. No.	Items	Unit rates in Rs.	Number of days	Quantity	Amount in Rs.	Remarks
1.	Compensation for land	2500,000 / acre	NA	64.425 acres	246,500,000	The total amount has been deposited with the land collector. This payment is more than the amount budgeted in this table. Land Collector will refund the excess amount back to the Implementing agency.
2.	Compensation for structure	NA.	NA.	NA.	344,158	All temporary structures and tube wells.
3.	Compensation for Non fruit bearing trees	NA.	NA.	NA.	112,250	Includes fruit bearing and non-fruit bearing trees.
	Compensation for Non fruit bearing trees	NA	NA	NA	657,470	
	<b>Total</b>				769,720	
4.	Rehabilitation grant for Land owners losing more than 10 % of their total land holding – 750 man days of minimum wages.	151	750	28	3,171,000	28 DPs have lost more than 10% of their land holding.
5.	Subsistence allowance for land owners losing more than 10 % of their total land holding – 300 man days of minimum wages.	151	300	28	1,268,400	28 DPs have lost more than 10% of their land holding.
6.	Ex gratia payment for minimal land acquisition (linear acquisition)	20000 (Lump sum)		118	2,360,000	118 DPs have lost less than 10% of their total land holding

44. For Resettlement Cost, a budget of Rs. 1,325,000 has been provisioned in the resettlement plan (SRP). The implementing agency has successfully implemented the SRP without hiring any external agency or NGO. Hence the amount provisioned for this purpose in the SRP, was not utilized as well.

**Table 10. Summary of Resettlement Progress – Badli Bypass**

SI No.	Total number of DP	Type of Loss (land, structure, livelihood, crops, etc)	ENTITLEMENTS*						Evidence **
			Cash	Land for	Replacem	Allowance	Assistan	Vulnerable	
1.	146	Land, structure, and trees	Cash compensation paid	No DP was allotted land for land.	No shop was affected.	Subsistence allowance for 300 man days @ Rs. 151 (minimum wage) was paid to 28 DPs losing more than 10% of their total land holding.	28 DPs losing more than 10% of their total land holding were compensated (750 man days @ Rs. 151 i.e. minimum wages )	No vulnerable DP.	All available evidence has been shared with ADB in the last SMR (July- Dec 2013).

Note: As per Haryana Government's R&R Policy, annuity has to be paid for 33 years @ Rs. 21000/acre with an increment of Rs. 750/acre per year.

44 The safeguards documents of Badli Bypass present a satisfactory picture. The division looking after the execution has already disbursed all compensation to the affected persons of this subproject. There were no issues of unanticipated land acquisition and land was acquired in consensus of the affected persons. Market price was considered for the payment against acquisition of land. Affected structures and trees were also duly compensated as per provisions in the draft entitlement matrix of NCRPB. Rehabilitation grant was also paid to the affected families losing more than 10% of their land.

## b) State Highways in Jajjar District Roads

45. This subproject is "Improvement by Raising, Widening, Strengthening and Providing Side Drains, CC Pavement of Nine Roads in Jhajjar District". The total length of these roads combined is 89.98 Km. HSRDC is the implementing agency. Construction contractor is M/s G R Gawar Constructions. HSRDC appointed M/s M S V International Inc., as Supervision Consultant for Supervision and Quality Control of the construction work. The construction work was completed in Jul 2013 and vehicular traffic has commenced on the road. The road has been handed over to the Public Works Department of Haryana State by the Implementing agency for maintenance.

**Table 11: Development of State Highways in Jhajjar District**

S. No	Activity	Completed Y/N	Remarks
RP Preparation			
1.	Final RP approved by ADB prior to contract award	Y	Draft RP initially prepared by PPTA consultants and was approved by ADB. However, due to unanticipated LA impacts the RP need to be revised. The implementing agency has revised the RP and NCRPB is currently examining the RP. ADB has expressed apprehension that the impacts in totality may make its category to S1. In context to ADBs concerns PMC consultant has visited the site and concluded that the categorization of the sub project will not alter and shall be under S2 category as categorized earlier. Revised RP is under preparation with PMC.
2.	Disclosure of the final RP on the ADB and EA's website. Circulating copies of RPs to all stakeholders including DPs, translating summary RP in local language.	N	Initial RP was disclosed. Final RP will be disclosed soon after ADBs approval
RP implementation			
3.	Grievance Redress Mechanism established and public informed	Y	
4.	Public Information Booklet circulated	-	It will be done after the RP is revised. Public disclosure meetings have been conducted by the IA and the project affected persons were intimated about their entitlements.
5.	Finalization of inventory	Y	
6.	Finalization of current market rates for all types of assets as per method in RP	Y	
7.	Finalization of compensation rates as per	Y	

	method in RP		
8.	If negotiated settlement, hiring of independent external party to document the negotiation and settlement processes	NA	Land acquisition was not envisaged during the subproject appraisal. But later on due to raising of the road from the natural ground level additional land was required. Hence, land acquisition carried out under LA Act 1894 and R&R Policy of Haryana Government. Compulsory nature of acquisition.
9.	DPs informed of losses and entitlements - Summary Compensation Form prepared and distributed to each DP	Y	
10	Payment of compensation, allowances, and other assistance (# of DPs)	Y	<p>During initial RP preparation no land acquisition (LA) was envisaged. Only 8 encroachers were identified to have encroached upon part of the ROW and the RP duly reflected the same. But at a later stage due to raising of the road level from the natural ground level considering the drainage problem in the area, land acquisition was required. Since this is a case of unanticipated impact due to change in design during implementation resulting to involuntary resettlement, the Implementing Agency HSRDC was asked to conduct a social impact assessment followed by census survey and revise the RP covering S2 requirements and the ESMS. Necessary assessment has been done and PMC is revising the SRP</p> <p>Land acquisition carried out under LA Act 1894 and R&amp;R Policy of Haryana Government. It is reported by Implementing Agency (HSRDC) that all the compensation payments related to LA are now complete except R &amp; R assistance which needs to be paid. Refer <b>Appendix 3</b> for payment details. RP is being revised accordingly.</p>
11	Unanticipated Impacts	Y	<p><b>Land acquired – 32.314 Acres</b>  <b>Total Affected families – 686</b>  <b>Significant affected-Nil</b>  <b>Affected Structures - None.</b></p> <p>HSRDC has submitted linear plan of project roads in which width has been reduced in the village sections &amp; thus no structure impacted.  A letter from DGM Jhajjar clarifying that no structure was impacted is at <b>Appendix 5.</b></p>
12	Completion of resettlement sites	NA	
13	Public information on resettlement sites and transfer schedule	NA	
14	Relocation of shopkeepers	N	Not required.

15	Transfer of all land for civil works	Y	
16	Ongoing consultation with DPs	Y	
17	Income rehabilitation assistance	N	R & R assistance to vulnerable households is yet to be paid. However compensation for land has been paid.
18	Grievance Redress a. No. of complaints received b. No. of Complaints addressed c. Outstanding complaints	Y	No grievances received.
RP Monitoring and Evaluation			
19	External monitoring agency contracted	NA	This being S2 EMA is not required



46. **Background and current status:** The initial RP prepared by the PPTA consultants had no issues regarding land acquisition. The RP is undergoing final revision and submission as the safeguard status changed during implementation. Total land acquired is now 32.314 Acres with 686 households affected; out of which no households were severely impacted. No structures were impacted as noted in the initial SRP due to change in design in village portion.

47. During implementation of the works the design was changed by raising road level above natural ground level to take care of drainage problems and increase life of road. This resulted in requirement of additional land and LA was required. Thus this is a case of unanticipated impact resulting into involuntary resettlement. The Implementing Agency HSRDC was requested to revise the RP covering S2 requirements (as per ADB Safeguard Policy) and ESMS. Accordingly HSRDC has conducted a census survey and have revised and prepared a draft SRP incorporating final impact due to land acquisition (LA).

**Table 12: Comparison between the initial SRP and the revised SRP**

Impacts identified in Initial RP	Impacts identified in the revised RP
Land acquisition - Nil Affected Families – 8	Land acquired – 32.314 Acres Total Affected families – 686 (None of the families severely affected)

48. **Quantum of Land Acquisition:** According to the draft SRP a total 32.314 acres of land has been acquired as per Land Acquisition Act 1894 (amended in 1984) and Haryana Government R & R Policy 2010 and compensation has been paid to all the affected persons. Compensation for land has been done at replacement value based on prevalent market rates. The nature of LA is compulsory acquisition (eminent domain) and not based on private negotiations. The land acquisition has been done on 4 roads involving 12 villages. Land Acquisition has been done for the following 4 roads:

- i. Badli to Durina via Ladpur Munimpur,
- ii. Badli Pelpa Sondhi Yakubpur Road,
- iii. Subana (SH-22) Sarola Ahri Road and
- iv. Jhajjar Farrukhnagar Road (SH-15A) Mubarakpur Ismailpur Mundakhera (MDR-136) Badli Iqbalpur Galibpur upto District Border.

49. **Affected Persons:** The total DP households affected is 686 as per the revised SRP. Out of them none is likely to suffer significant impact. A sample socio-economic survey was carried out amongst impacted households. Most of the households derive their main income through agriculture and only 25 percent have business as their main source of income.

### c) Development of Roads in Sonapat District

**Table 13: Compliance Status**

SS No	Activity	Completed Y/N	Remarks
	RP Preparation		

1.	Final RP approved by ADB prior to contract award	N	Draft SRP initially prepared by PPTA consultants. However during actual implementation it was found out that the villagers of village Sisana own land within the RoW. Moreover in another stretch under village Silana, villagers filed 14 court cases claiming the road runs through their land. The status of court cases is given in <b>Appendix 6</b> . The court is yet to give a verdict. HSRDCs stand is that due to adverse possession the land ownership rests with State Government. The details of the issue are given in <b>Appendix 6 to 15</b> .
2.	Disclosure of the final RP on the ADB and EA's website. Circulating copies of RPs to all stakeholders including DPs, translating summary RP in local language.	N	
RP implementation			
3.	Grievance Redress Mechanism established and public informed	Y	
4.	Public Information Booklet circulated	N	
5.	Finalization of inventory	To be done after court judgment	
6.	Finalization of current market rates for all types of assets as per method in RP	To be done after court judgment	
7.	Finalization of compensation rates as per method in RP	N	Land acquisition was not envisaged during project preparation stage. The proposed widening and strengthening had to be carried out within the available RoW with Public Works Department (PWD). The road was in use for the last 50 years. But during on-ground verification of land records private ownership was revealed in some portions. LA was carried out and finalization of compensation has been done for the stretch under village Sisana. Payment would be made after court decision in the other stretch being similar case.

			Villagers in stretch Silana claiming the road runs through their land has taken the matter to court. Currently the matter is with judiciary. Finalization on compensation in this stretch, if required, will be done after court gives the verdict on ownership status of the land.
8.	If negotiated settlement, hiring of independent external party to document the negotiation and settlement processes	NA	
9.	DPs informed of losses and entitlements - Summary Compensation Form prepared and distributed to each DP	N	DPs informed of losses and entitlements but matter is sub-judice so no payment has been made.
10.	Payment of compensation, allowances, and other assistance (to DPs)	N	Payment of compensation not yet made as some villagers have filed court cases claiming some portion of the road to be their private property. Details given under the heading 'background and current status'.
11.	Completion of resettlement sites	NA	
12.	Public information on resettlement sites and transfer schedule	NA	
13.	Relocation of shopkeepers	NA	
14.	Transfer of all land for civil works	Y	
15.	Ongoing consultation with DPs	N	
16.	Income rehabilitation assistance	N	Shall be decided after decision from court.
17.	Grievance Redress a. No. of complaints received b. No. of Complaints addressed c. Outstanding complaints	N	Villagers have moved court and the matter is sub-judice.
RP Monitoring and Evaluation			
18.	External monitoring agency contracted	NA	This being S2 category EMA not required

50. Background and current status: During initial RP preparation no land acquisition (LA) was envisaged. During the initial RP preparation it was presumed that the land on which widening and strengthening were proposed belonged to PWD (Building & Roads); since the road has been there for the last more than 50 years. Based on this assumption, survey was carried out and only 55 agricultural encroachers, 2 structural encroachments belonging to 2 DP and 13

common property resources were identified to have encroached upon part of the ROW and the RP duly reflected the same.

51. The work was awarded, and in the midst of work during compulsory tree cutting by Forest Department on Gohana-Sisana Road between chainage 24.974 to 27.780 in the village Sisana the villagers stopped work claiming that the trees are on their private land and hence their private property. During verification of land records it was found that the ownership is of villagers but the road exists since 50 years and as such land is in possession of Government. Also the villagers never raised land owner ship issue. Therefore, the Implementing Agency (HSRDC) initiated land acquisition procedures under Land Acquisition Act 1894 and R&R Policy of Haryana Government in stretch I that is between chainage 24. 974 to 27. 780. Total 9.3125 acre of land was to be acquired by the Implementing Agency (HSRDC). As per reports received there are 150 affected persons. However the payment was kept in abeyance as similar case was observed in chainage 21.5 to 24 km in village Silana and their the villagers took the matter in court.

52. LA was carried out and finalization of payment is complete in the stretch under village Sisana. Payment would be made after other relevant section of LA act is issued. Villagers in stretch Silana claiming the road runs through their land has taken the matter to court. Currently the matter is with judiciary. Finalization of compensation in this stretch, if required, will be done after court gives the verdict on ownership status of the land

53. Villagers in two stretch i.e. in village Sisana and Silana between chainage 24. 974 to 27. 780 and 21.500 to 24.000 respectively claimed that the land belongs to them; although the road exists for last 50 years, ownership is with them only. The road has 60 feet RoW on ground, but not in revenue records. The villagers represented the matter in court. The court is yet to decide the matter. Refer **Appendix 6-15** for all the details.

**54. Stretch 1 (village Sisana): about 2.7 km - The issue of land acquisition (LA) first cropped up in this stretch**

- Villagers stopped tree cutting by forest department with a claim that trees are on their land; land records and demarcation at site revealed the following:
  - The road department owned only 22' feet of RoW for about 88% of road length
  - The road department owned no land in the rest 12% length
- Since the road was already under construction, the department concerned held meeting with the villagers and proceeded with LA under Land Acquisition Act 1894 (amended in 1984) and issued notification under sections 4 and 6.
- No court case pertaining to this section of the road.
- The Implementing Agency (HSRDC) is yet to pay compensation for land acquisition (replacement cost- based on prevalent market rates).
- Work already finished in this stretch of road.

**55. Stretch 2 (village Silana): 2.5 km - Issue at this stretch arose after the start of LA proceedings in stretch 1**

- During the execution of the work, villagers filed 14 civil suits in local courts claiming that the road is constructed on their land while the actual path owned by roads department is elsewhere.

- The Implementing Agency (HSRDC) claims that the road currently being widened is in use for last 50 years and no one claimed ownership till date.
- The Implementing Agency (HSRDC) has taken a written statement from villagers that the road exists from last 50 years at the same place where it is currently being widened.
- The matter is currently sub-judice, however, courts have not stayed the work, in some cases it put a stay on tree cutting only.
- Work is complete in this stretch as well.

56. **Lessons learned and way ahead:** HSRDC should have conducted proper record checking during DPR preparation to ensure that the land actually belongs to them as per the revenue record.

57. But to avoid such future incidences the Implementing Agency should verify the details of the land ownership thoroughly before implementing any subproject. Moreover detailed consultation with the beneficiaries needs to be carried out before going for actual implementation of work. Matters should be settled amicably so that the court cases are avoided.

#### **d) Bahalgarh Chowk (Nh-1) to Sonapat to Gohana Road**

58. This subproject is “Widening and Strengthening of Road from Bahalgarh Chowk (NH-1) to Sonapat to Gohana to Sonapat District Boundary on Jind Road From Km. 11.600 To 74.000”. The total length of the roads combined 62.4 km. HSRDC is the implementing agency. Construction contractor is M/s G.R. Gawar (JV), Gurgaon, Haryana. The construction work is commenced in December 2013.

59. The proposed strengthening and widening including reconstruction of the Road from NH-1 (Bahalgarh Chowk) to Sonapat to Gohana upto District Jind Boundary, Km 11.600 to Km 74.000.

60. The main objective is to strengthen and widen including reconstruction of the Road from NH-1 (Bahalgarh Chowk) to Sonapat to Gohana upto District Jind Boundary is to facilitate the free and easy movement of traffic including the construction of special level crossing no. 27 at Sonapat. The widening proposal in road corridor is within the existing right-of-way.

61. In road corridor namely U.P. Boarder Sonapat Gohana Up to District Sonapat Boundary Road there is no land acquisition. In the road corridor, the land on which the widening and strengthening are proposed belongs to PWD (B&R). Involuntary resettlement impacts is not significant, the project is categorized as S-2.

62. Two-lane road has been proposed and minimum 13-15 meters will be required. In built-up places, it is proposed to restrict widening within available space and provide realignments at later stage. No compensation is required to be paid as there is no acquisition of land. During implementation, IA identified 18 DPs subjected to temporary disturbances during civil works who were duly compensated. Refer **Appendix 20** for payment details to these temporary impacts caused to 18 encroachers

63. This proposed construction project road will not lead to any kind of loss of public property except a small bus stand which will be relocated by the concerned department and coordinated by the Divisional Engineer (Highways), Sonapat.

### **e) Sonapat Drainage**

64. This project falls under the NCRPB category S2 which is similar to ADB's category B. The subproject as per the engineering design will not require any permanent or temporary land acquisition. The new drains will be constructed within the available RoW of the roads. Rectangular open drains will be constructed in the vacant land strip available between the road carriageway and the building line. The RoW is under the government ownership. On narrower roads, where there is no sufficient space to accommodate open drains, RCC closed circular drains will be laid underground into the road carriageway.

65. This subproject is principally designed to solve the issue of water stagnation in the town. It is explained in SRP that start of work is expected to be during the last quarter of year i.e. 2013.

66. There may be temporary impacts on livelihood/loss of income of business during the construction due to temporary impact of access. As estimated, the excavation of trenches/construction of drains/laying of pipe will last for a maximum of 04 days. The contractor will provide alternative access to shops affected by temporary loss of access thus there will be no loss of incomes. However if there are any impacts which cannot be avoided by mere provision of alternative access thus resulting in temporary disruption in livelihood, same will be mitigated on case to case basis and adequate contingency amount has been provisioned in the resettlement budget for this. So far no impact has been reported by PHED.

### **f) Gohana Lakhan Majra Meham Bhiwani Road**

67. The main objective of this project is Widening & Strengthening of the Gohana - LakhanMajra – Meham - Bhiwani Road (Km 16.000 to Km 53.700) in Rohtak District to facilitate the free and easy movement of traffic including the construction of Nindana Bypass Road. As part of the rehabilitation of the road stretch in Rohtak Division, a total length of 37.7 kms is proposed for widening and strengthening from single/intermediate lane to two-lane.

68. After Detailed Measurement Survey (DMS) and Section 6 notifications, it is confirmed that this sub-project is categorized as S2 (B) on IR impacts in accordance to ADB Safeguard Policy and ESMS of NCRPB. The socio-economic survey was conducted in order to gather firsthand information on impacts of land acquisition and resettlement with specific attention on land use, presence of title and/or non-title holders, impact on business establishments and other assets. This exercise identified the key issues pertaining to resettlement impacts and provided basis for the scoping of the SRP for the subproject.

69. The land acquisition proposed is from 17.850 km to 21.850 km in Village Nindana. Total land to be acquired is 29 Acre 0 Kanal and 15 Marla i.e. 117,738.5 square meters, approximately 02 trees and 01 Well (being used for agricultural purpose) will also be affected. As per Section 6 notification, and the land records, a total of 383 households (previous SRP stated total Affected Households as 343 before Section 6 notification) comprising 917 land owners and 1861 household members would be affected due to land acquisition. However, only 24 households (comprising 81 household members) will be severely impacted (% of land acquisition varying between 13.6% to 18.8%). As per disbursement list, land owners have been paid compensation against land acquisition in Nindana Bypass. Resettlement and rehabilitation assistance has not been. The remaining 359 households would suffer insignificant impact. Of the total affected 383 households, 3 are vulnerable (1 WHH and 2 PH)

who would be also severely impacted. Landowners informed that they are cultivating their land themselves.

76. During implementation, IA observed some encroached structures on the project road (within ROW) for which Inventory survey is being carried out and payment will be made at replacement cost. Refer **Appendix 16** for the letter from Executive Engineer PWD Rohtak stating expected impacts on encroached structures and a tentative cost estimate.

#### **g) Bahadurgarh to Badli Road/ Stretch – 1**

70. Private agricultural land measuring 11.731 Acres (93 Kanal and 17 Marla) which is approximately 47488.1 square meters; needs to be acquired for the proposed bypass. The road passes largely through agricultural lands on both sides. There are only a few build up areas along the road. All the road improvement works including widening has been proposed within the available RoW, so no temporary impacts are expected. As depicted in the buildup areas the road improvement line is 13 meters (Drain to Drain) of width whereas the ROW is of 20 meters. Naturally no impact either of permanent or temporary nature is expected on any structures in the buildup areas

71. Villages along the Road - All the Villages are in Bahadurgarh Tehsil

- 1 Bahadurgarh
- 2 Nayagaon/Bir Barkhtabad
- 3 Soldha
- 4 Gubahana
- 5 Majri
- 6 Badli

72. In all there are **124 APs** under **Stretch 1** (Upgradation of Bahadurgarh Badli Road Km. 0.000 to Km. 18.100) of the subproject.

73. The land acquisition proposed is from chainage 2.500 km to 4.000 km in Village Naya Goan- Bir Barkhtabad. Total area to be acquired is 11.731 Acre (93 Kanal<sup>2</sup> and 17 Marla<sup>3</sup> i.e. approximately 47488.1 square meters. Moreover 12 trees will also be affected. Land to be acquired belongs to private parties. As per the land records and census and socio-economic survey information, a total of 19 households would be affected due to this land acquisition. Out of 19 households 3 affected households (AH) is primarily dependent on agriculture for earning their livelihood and income. For the rest 16 AH, agriculture is a secondary source for their income and livelihood. These 16 AHs will also suffer minor impact on their total household level income due to the land acquisition (LA). The asset inventory of the affected or lost assets (impact on agricultural land only) at the household level has been drawn and it is noticed that the 16 AHs are earning less than 20% of their income from agriculture. Moreover due to the LA these 16 AHs will be losing less than 10% of their total income. Thus the 3 AHs who are dependent on agriculture as their primary source of income would suffer significant impact due

---

<sup>2</sup> A Kanal is a traditional unit of land area in northern states of India and also in Pakistan which is equal to 20 Marla or equivalent to 506 square meters.

<sup>3</sup> A Marla is a traditional unit of land area in northern states of India and also in Pakistan; equal to 1 Kanal or approximately 25.3 square meters.

to acquisition of more than 10% of their land holding. The remaining 16 AH families would suffer insignificant impact. In all there are 124 APs under **Stretch 1** (Upgradation of Bahadurgarh Badli Road Km. 0.000 to Km. 18.100) of the subproject. No agricultural laborers were noticed during the survey. The land owners informed they are cultivating their own land.

74. This SRP takes in to consideration the ESMS of NCRPB, ADB's SPS 2009, NRRP 2009, Land Acquisition Act and the R&R Policy of Government of Haryana. The subproject is located in the state of Haryana. Resettlement impacts are limited to acquisition of agricultural land, 12 non fruit bearing trees. Homestead land or residential structures will not be affected due to implementation of this subproject. There would be no impact on employment. All the impacts are primarily due to acquisition of agricultural land. All the affected households are title-holders.

75. It has been confirmed by the IA that no encroachers or squatters residing or earning their livelihood along the road sides in the buildup areas would be affected during implementation of the subproject activities.

76. Consultations were carried out with various stakeholders especially the APs during RP preparation and will continue throughout the subproject cycle. Meetings with the APs were conducted in the village of Naya Gaon-Bir Barkhtabad. The impacts recorded under this subproject will be mitigated as per the basic principles of the entitlement framework of NCRPB's ESMS which is consistent with ADB's safeguard policy principals.

76 Compensation for land owners has been paid. Refer **Appendix 18**.

#### **h) Pataudi Water Supply Subproject**

77. This proposed water supply subproject does not have any permanent land acquisition issues. The project involves temporary acquisition and utilization of forest land along the road measuring 5 acres for laying Transmission mains. The 18.1 km long transmission main will be laid and will involve land utilization. Transmission mains will be laid on the road shoulders. Forest departments has plantation on these road shoulders especially along the KMP Expressway. As per design the IA will be acquiring and utilizing the Forest Land measuring 5 Acres for a temporary period.

78. The land required for laying pumping main is along the road belonging to Forest Department and as per prevalent act/law the Forest Department should be provided equal land for forestation. About 5 acres of land is required for this purpose. Earlier PHED was planning to acquire private land and handover five acres to Forest Department. However, now PHED has identified surplus land which is available with them (within PHED campus) and this surplus land will be transferred to Forest Department. The land transfer is about to take place and civil works are about to initiate. SRP was submitted to ADB. ADB commented that since no involuntary resettlement impacts are perceived so there is no need of SRP

#### **i) Nuh Water Supply**

79. **Compliance status of the subproject:** There are 32 DP families who are affected by the subproject. Of them 22 affected families have suffered significant impact. Thus this subproject has been categorized as NCRPB category S2 which is similar to ADB's IR category B. As per the requirements a short resettlement plan has been prepared and after due approval (from ADB) was uploaded on ADB's website. Land acquisition has been carried out according to the provisions of Land Acquisition Act 1894. Payment of compensation for acquired agricultural



land was done following the procedures of LA Act 1894 and R&R Policy, Government of Haryana. Payment of compensation except the annuity amount stands completed. Refer **Appendix 19** which gives Section 4 Notice of LA Act for land for WTP, Section 6 of LA Act for land for WTP, Section 4 of additional land required for WTP, Gram Panchayat letter giving land for Service Reservoir at Sehsola and English Translation of Gram Panchayat's letter.

80. **Land Acquisition and compensation:** Total land under acquisition is 15.885 Acre Out of the total land, 14.19 Acres land is agricultural land under private ownership belonging to 29 Households (HHs); 1.7 Acre land from Reliance SEZ and 0.8875 Acres of barren land (not used for any productive purpose) has been donated to PHED by the local Gram Panchayat<sup>4</sup>. Therefore total land under acquisition is 15.885 Acre.

**Total land already acquired = 2015 Marlas or 12 Acres 4 Kanals & 15 Marlas (at WTP)**

**Total Land to be acquired:**

- **1 acre 5 kanal and 1 marla (additional land at Badli)**
- **7 marla ( at Inlet Channel) and**
- **1 acre 5 kanal i.e. 260 marla ( at Pumping station – Pataudi)**

81. **Compensation against structures and trees under private ownership:** The basic objective of income restoration activities is that no project-affected person shall be worse off than before the project. Restoration of at least pre-project levels of income is an important part of rehabilitating the affected persons. Revenue documents show that 32 title holders<sup>5</sup> will be affected due to permanent land acquisition, excluding 1 land parcel belonging to Reliance Company. Out of them 22 households would suffer significant impact due to land acquisition though this will have only marginal impact on their income.

82. **Other Compensation:** To compensate the 22 households suffering significant impacts, rehabilitation grant based on minimum wage rates have been provisioned in the SRP. The affected households will be receiving 750 days of minimum wage (Rs. 230/Day). The government wage rates applicable to Rohtak District.

#### **j) Gurgaon Badli Road Stretch – 2**

83. Upgradation of Badli-Gurgaon Road in Jhajjar/Gurgaon District (KM 18+100 to KM 39+000). The main objective of upgrading the Badli-Gurgaon section of the project road is to increase the carrying capacity of the road section from existing configuration to four lane standards. The available ROW is 20.12 Meters. It is proposed to have a uniform RoW width of 30 meters except in Dhankot, Kherki Majra & Basai villages.

84. The total land area to be acquired is 25.82 Acres, out of which 22.29 Acres is private land, 2.84 Acres of land belongs to different village panchayats (Lagarpur, Dariyapur and Budhera), and 0.694 Acre of land is government land distributed in Dariyapur (0.063 acre), Iqbalpur (0.031 acre), Kaliawas (0.006 acre) and Budhera (0.594 acre). Eccentric (one side) widening has been proposed in open portion of the road section from KM 19.570 to KM

31.110 whereas concentric widening has been proposed from KM 18.200 to KM 19.570 & KM 31.110 to KM 31. 630.

85. A total of 200 households (156 titleholders and 44 non-title holders) will be affected due to upgrading of the project road. Titleholder households are (i) losing only land -100; (ii) households losing land and residential structures -2, (iii) households losing land and commercial structures -29, (iv) households losing land and other associated fixed structures - 25 whereas non-titleholder households are (i) Kiosks -2 and Tenants-42. Out of the total households affected, 29 households will lose their land significantly i.e., losing 10% or more of their land parcel. Further, 16 households belong to vulnerable category. It includes Women Headed Household (10), Below Poverty Line households (5) and households losing 100% of agricultural land (1). All the households losing land significantly however will not lose their income significantly as apart from agricultural sources the household income is also supplemented by other sources. A total of 156 structures (privately owned -120, belonging to trust -3, non-privately owned -31, and kiosks-2) will be impacted due to the proposed upgrading of the project road section/stretch. Privately owned structures impacted are: Residential -2; Commercial -36 and others -82. Non-privately owned structures impacted are: Govt. -14; CPR -14; Panchayat -3; and Kiosk (squatter) -2.

86. Detailed survey has been carried out along the proposed alignment of the Road and probable impacts by type of use have been recorded. Count of structures and associated fixed assets likely to be impacted is: Residential -2; Vacant room -15; Commercial shop -38; Boundary wall -33; Cattle shed -2; Dharamsala -1; Entry gate -2; Hand pump -4; Kiosk (squatter) -2; Piau-1; School building -2; Security/ guard room -2; Shed -12; Samadhi (Memorial) -5; Submersible pump -4; Temple -1; Tube well -17; Tube well room -6; and Water tank -3. Adequate efforts have been made to identify the owners of these structures during survey. The typology of structures likely to be affected comprise of: Kutcha structures (2 nos), Semi Pucca structures (55 nos), and Pucca structures (76 nos.). This includes all structures (private, government, panchayat and community) excluding kiosks. res (private, government, panchayat and community) excluding kiosks. Two residential and 36 commercial structures will lose more than 60% of their structures. One household will lose entire land and residential structure and does not have land for self-relocation. 42 house hold will have impact on residential/commercial structures resulting in livelihood. No other HH/AP will experience severe impact. Since the project comes under S1 category, external monitor has been appointed to oversee the implementation of the entire subproject (both stretch 1 and stretch 2) i.e. Badli- Bahadurgarh- Gurgaon Road. Refer **Appendix 17** for the letter of appointment of external monitor.

## **H Lessons Learned and Follow up Actions**

87. Following the issues of unanticipated land acquisition in two road subprojects (Jhajjar and Sonapat District Roads) it is felt that, better coordination and regular public consultation is needed to avoid such issues. Also more detailed effort should be done during design stage to identify status of ownership of land to be used in project. The design should be freezed so that changes do not occur during implementation in design inducing changes in impact. Moreover there is need to carry out detailed survey to determine land ownership status during project

preparation phase to avoid or limit issues of unanticipated impacts. Thorough verification of land records along the stretch of all proposed subproject will also help to avoid any confusion regarding the ownership status of land at a later stage. Detailed public consultation shall result in prompt actions being taken to mitigate such issues and matters being settled amicably. NCRPB has already taken note of the lacuna regarding the safeguards and is in the process of streamlining any gaps whatsoever.

88. HSRDC and PHED has agreed to follow ESMS, but follows ESMS due to compulsion of loan requirement. The departments mind set need to be changed to understand importance of implementation of SRP. This would be in their own interest as the work will not stop during implementation. HSRDC and PHED has to understand the requirements of ESMS.

89. HSRDC has to change mind set and understand to pay replacement cost of encroached structures. HSRDC should do proper survey of structures at the design stage to understand gravity of situation so that they are in better position to assess need to change design to impact minimum structures.

90. IA should engage competent consultants to prepare SRPs so that delays in revisions are avoided.

91. IAs should hire NGO for proper implementation of SRP.

92. The land records are not updated and continue to be in name of grandparents. This is causing lot of problems and non-land losers may also get LA. Thus the land record should be updated.

93. State Government has to understand implications and appreciate provisions of ESMS and ADB SPS so that SRPs are implemented particularly the R & R assistance. At present state Governments only understands LA act and thus not familiar to R & R assistance.

94. The following issues were identified which need to be dealt with appropriate planning.

- Carrying out more detailed examination during project preparatory phase for determining land ownership and other involuntary resettlement (IR) impacts;
- If any unanticipated impacts were caused during construction by IA, then that has to be mitigated as per ADB guidelines specially w.r.t encroachments.
- IA to record (videography) the entire ROW stretch on or just before cut-off date as documentary evidence to establish impacts- both permanent and temporary.
- Finalize technical design as far as possible during the first phase of any subproject. Changing designs during execution results in unanticipated impacts and unnecessary delay. Moreover NCRPB and other donor agencies will face reputational risks and competency related issues;
- Capacity building / Training of staff on safeguard requirements in the various implementing agencies as well as their consultants working with NCRPB;
- Finalization of the Entitlement Matrix for NCRPB;
- Improved monitoring of the sub-projects under implementation especially on the issues related to safeguards.
- Introducing elements of gender sensitization at grass roots level i.e., making IA aware of the gender orientation of the project implementation. Few simple measures like including women labour in construction works wherever possible and certain provisions to be kept

specially keeping women in mind like separate washrooms – have been shared with the IAs during site visits and meetings.

95. Independent evaluation: The ESMS has a provision of an independent evaluation of the environmental and social safeguards practices of the NCRPB and the projects funded by it. Towards this end, an annual independent auditing of the environmental and social safeguards practices of the NCRPB is included. This ESMS audit will also:

- Assess the client's ability to manage and address all relevant social and environmental risks and impacts of its business and operations, in particular, the issues identified in donor's safeguard requirements;
- Assess the client's compliance record with applicable laws and regulations of the jurisdictions in which the project operates that pertain to environmental and social matters, including those laws implementing host country obligations under international law; and
- Identify the NCRPB and its project proponent's main stakeholder groups and current stakeholder engagement activities.

96. All the projects that are categorized to have high impacts, i.e. E1 and S1, will be covered in these audits as long as disbursements have been made in the current or the previous year. For the remaining projects, approximately 25% of other projects will be selected; it will include donor-funded projects, and will necessarily include at least one project from different project types.

97. This audit would be carried out shortly as the environment and social management cell (ESMC) of NCRPB has finalized the selection of the auditors.

98. The resettlement impacts of all sub projects are given in **Appendix 21** and photographs of project activities are given in **Appendix 22**

## Corrective Action Plan

Corrective action plan has been prepared for sub projects for which serious implementation gaps and issues on safeguard policy compliance have been observed in implementation of the SRP. The Corrective Action Plan covers i) gaps/issues; ii) detail on the numbers of affected people/entitled persons related to the identified issues, the type of affected assets, the cost of compensation/rehabilitation assistance to be provided, as relevant; iii) Completion dates target of each one of the pending activities.

### A. Gurgaon-Chandu-Badli-Bahardurgarh Road

#### a) Non Compliance Issues

- i. **Hire EMA:** Gurgaon-Chandu-Badli-Bahardurgarh Road work has been categorized under category S1 for social impacts as the impacted persons exceed 200. Thus external monitoring agency (EMA) should have been engaged to monitor implementation of the resettlement plan and EMA should submit reports on monitoring of implementation.
- ii. **R & R Assistance:** R & R assistance was provided in original SRP but has not been paid and work carried out.

#### b) Details of the Affected Persons & Costs

**Gurgaon Badli Section of Road:** Resettlement assistance for loss of 2 residential structures-Rs 436000, loss of commercial structures 38 families-Rs 1368000, Impact to tenants 42 families- Rs 4116000, assistance to 16 vulnerable households-Rs 1216000 and cattle shed/petty shops 4 No –Rs 100000 needs to be provided.

**Bahadurgarh Badli Section of the Road:** Rehabilitation assistance to 3 significantly impacted households Rs 510750 needs to be paid. Resettlement assistance to 11 vulnerable families Rs 440000 needs to be paid.

#### c) Background

The Gurgaon Badli Bahadurgarh road work was originally categorized as S2 on preliminary assessment. Also this work was conceived under two contracts as one section Bahadurgarh Badli was having much less land acquisition impacts whereas the other section Gurgaon Badli was having much more LA impacts. However during detailed assessment for preparation of resettlement plan it was observed that the overall impacts for both sections together exceeded the S2 limit and as such this sub project was finally categorized as S1. Thus the need of EMA arose. Accordingly the TOR was prepared and got approved from ADB and was sent to HSRDC to engage EMA. For HSRDC it was first experience to handle S1 requirements and hiring of HRA. As such the internal system in HSRDC took time to approve hiring of HRA.

#### d) Action Plan

- i. **Engage EMA:** HSRDC should engage ERA.
- ii. **Monitoring Report:** ERA should submit monthly reports to HSRDC, NCRPB and ADB

- iii. **Payment of Resettlement Assistance:** Resettlement assistance to 116 families as should be paid.

#### **e) Compliance to Action Plan & Scheduled Completion Dates**

- i. **Engage EMA:** HSRDC has engaged ERA on 19 September
- ii. **Monitoring Report:** ERA should submit first monthly report on 20 Oct 2014
- iii. **Payment of Resettlement Assistance:** Resettlement assistance to 116 families as per details given above **was to be paid by 31 Oct 2014** as agreed during ADB mission. This has been delayed as it will require approval of head office and due to ongoing state elections. Now this payment is targeted **to be made by 30 Nov 2014**.

### **B. Gohana Lakhan Majara Bhiwani Road**

#### **a) Non Compliance Issues**

- i. The road is passing through a few villages and in the village portions the right of way (ROW) has been encroached by some persons by extending their house and constructing rooms, boundary wall etc. Thus ROW is reduced. During implementation of the road work the encroached structures were dismantled in one village without providing them replacement cost as envisaged in ESMS and ADB SPS. This noncompliance was observed during ADB mission. This impact was also not captured in the SMR.
- ii. R & R assistance was provided in original SRP but has not been paid and work carried out.

#### **b) Details of the Affected Persons & Costs**

HSRDC has surveyed the encroaching structures coming in the proposed road widening. As per the survey such structures are 69. The estimated replacement cost for these structures is Rs. 2397067.

R & R assistance to **24 significantly affected households and 3 vulnerable family's needs to be paid Rs. 4260000.**

#### **c) Background**

The LA Act 1894 effective in India for land acquisition does not stipulate assistance to encroached persons. HSRDC used to follow LA Act of India for land acquisition before implementation of this work and as such were not familiar to the requirements of payment to encroachers. HSRDC was also anticipating problems that on similar works implemented by them with state government funds they are not providing any assistance to encroachers and as such different approach with in the same organization may create problems. Also this problem was faced for first time and as such approvals of state government were mandatory. Thus the payment process got delayed.

For HSRDC it was first-hand experience to pay R & R assistance to significantly affected households and vulnerable families. This involved principal issues and changes in their policies in place earlier. Thus the payments were delayed.

#### **d) Action Plan**

- i. **Redesign:** HSRDC should explore the possibility to reduce ROW with in the village to minimize impact to structures.
- ii. **Survey of Structures:** HSRDC should survey and find out details of all structures requiring demolition. HSRDC should estimate replacement cost of all such structures.
- iii. **Socio Economic Survey:** HSRDC should conduct socio economic survey of affected families on account of demolition of structures to identify vulnerable families, livelihood effected families etc & compensate them as per entitlement
- iv. **R & R Assistance:** R & R assistance should be paid to *24 significantly affected family and 3 vulnerable households of Rs 4.26 million* will require approval of head office. Due to ongoing state elections this payment is likely to be made by 31 Oct 2014.

#### **e) Compliance to Action Plan & Scheduled Completion Dates**

- i. **Redesign:** HSRDC should explore the possibility to reduce ROW with in the village to minimize impact to structures by 30 Nov 2014
- ii. **Survey of Structures:** HSRDC has surveyed the encroaching structures coming in the proposed road widening. As per the survey such structures are 69. The estimated replacement cost for these structures is Rs. 2397067.
- iii. **Socio Economic Survey:** HSRDC should conduct socio economic survey of affected families on account of demolition of structures to identify vulnerable families, livelihood effected families etc & compensate them as per entitlement by 15 Nov 2014
- iv. **R & R Assistance:** R & R assistance to 24 significantly affected family and 3 vulnerable households of Rs 4.26 million should be made by 31 Nov 2014.
- v. **Submission of revised final RP to ADB for review and disclosure by Dec 2014**

### **C. Jhajjar District Roads**

#### **a) Non Compliance Issues:**

- i. Short resettlement plan was prepared in 2009 by PPTA consultant. This was prepared well before implementation of sub project started in 2010. However during implementation of the work un anticipated land acquisition was required. Thus there was need to revise SRP and pay land acquisition to the effected persons before implementation of the work.
- ii. R & R assistance was provided in original SRP but has not been paid and work carried out.

#### **b) Details of the Affected Persons & Costs**

The land acquired is 32.314 acres in 12 villages. The affected families are 686. The land acquisition payment is Rs 81.19 million. The vulnerable families are 66 being women headed.

### **c) Background**

HSRDC used to follow LA Act of India for land acquisition before implementation of this work and as such was not familiar to the requirements. This was the first work requiring different approach. HSRDC appointed consultants for revising SRP. However the reports prepared by the consultants were not satisfactory and it required many changes. Thus the SRP preparation was delayed. However land acquisition payment has been made to affected persons.

### **d) Action Plan**

- i. **Preparation of revised SRP:** Prepare revised SRP.
- ii. **R & R Assistance:** R & R assistance to 66 vulnerable households should be paid by 30 Nov 2014.

### **e) Compliance to Action Plan & Scheduled Completion Dates**

- i. **Preparation of revised SRP:** Revised action plan is under preparation and was to be submitted on 30 September 2014. However due to declaration of state elections and involvement of project staff in election duty the SRP could not be completed. Now the revised SRP will be submitted by 14 Oct 2014.
- ii. **R & R Assistance:** R & R assistance to 66 vulnerable households will require approval of head office. Due to ongoing state elections this payment is likely to be made by 30 Nov 2014.

## **D. External Audit of ESMS**

### **a) Non Compliance Issues:**

NCRPB has adopted ESMS system. ESMS mandates that external audit should be conducted every year to know effectiveness of implementation of ESMS and to take corrective steps to improve implementation where it is found to be lagging. However no audit has been commissioned so far. .

### **b) Background**

NCRPB adopted ESMS system for the first time. ESMS audit was also firsthand experience of NCRPB. The process of deployment of ESMS auditor got delayed.

### **c) Action Plan**

Engage external auditor and get the reports at earliest

### **d) Compliance to Action Plan & Scheduled Completion Dates**

The TOR was prepared and got approved from ADB. The budget as prepared and got approved from NCRPB. Then applications were invited on ADB CMS system. The applications were evaluated and submitted to ADB for approval. On approval, first ranked experts were enquired about their availability.



The environment expert confirmed availability and intimated his quotation. The expert was invited and a committee constituted by NCRPB discussed contractual issues. Finally a contract has been prepared and being sent to the expert for acceptance. After acceptance the contract will be sent to ADB for approval. After ADBs approval notice to proceed shall be issued. .

The social expert informed that he is not available for this work due to his other ongoing assignments. As such ADB was requested to allow conclusion of contract with second ranked expert. ADB agreed to it. Accordingly second ranked expert was asked to confirm availability. The second ranked expert confirmed availability. The expert was invited and a committee constituted by NCRPB discussed contractual issues. Finally a contract has been prepared and being sent to the expert for acceptance. After acceptance the contract will be sent to ADB for approval. After ADBs approval notice to proceed shall be issued. .

The scheduled date for submission of the contracts to ADB is 20 Oct 2014 and scheduled date to issue NTP is 25 Oct 2014. The first report is expected by 25 November.

# **TOR for M & E of RP Gurgaon Badli Bahadurgarh Road**

## **Background**

HSRDC with NCRPBs financial assistance is implementing the work of widening & up-gradation of Gurgaon-Chandu-Badli Bahadurgarh Road. For bidding purposes, the work has been divided under two separate packages, i) Gurgaon Badli road and ii) Bahadurgarh Badli road. The contract agreements for implementation of both of the works have been done and works are under implementation.

In accordance with Environmental & Social Management System (ESMS) of NCRPB; social safeguard documents, called Resettlement Plan (RP) will have to be prepared if the project involves Involuntary Resettlement (IR) and impact to Indigenous Peoples (IP). The RP safeguard documents identify the broad scope of the project that results in IR and impact to IP, outlines the policy and procedures for acquisition of land, compensation and other assistance measures for affected persons and institutional requirements for the implementation of the mitigatory measures outlined in the safeguard documents.

Resettlement plans for these works have been prepared separately for two packages and disclosed. The resettlement plans are available on [www.ncrpb.in](http://www.ncrpb.in). In case of Bahadurgarh Badli road, the land acquisition is 11.731 acres. Compensation for land acquisition has been paid to 78% of the effected persons. In case of Gurgaon Badli road, the land acquisition is 25.825 acres. Compensation for land acquisition has been paid to 78% of the effected persons. Compensation has been paid for villages in Gurgaon district and is in process for villages in Jhajjar district.

The ESMS of NCRPB has made provision for monitoring and evaluation of the implementation of projects falling under S-1 category (significant impact) by an external monitoring agency. Therefore, the HSRDC, which is the implementing agency for this project, requires services of an individual for monitoring and evaluation of RP and/or IPP implementation.

## **Scope of work**

The following will be the scope of work for Gurgaon Badly Bahadurgarh road project:

- (i) Review and verify subproject internal monitoring systems and findings.
- (ii) Monitor and evaluate the effectiveness and efficiency of NCRPB, IA in the RPs preparation, public consultation, RPs implementation (compensation payment and other allowances as outlined in the RPs), GRM implementation and ADB safeguards policy compliance;
- (iii) Conduct independent investigations to assess the extent to which the prepared resettlement plans and social safeguards policy is being followed and objectives being met.
  - Institutional arrangements;
  - Adequacy of the Management Information System;
  - Payment of compensation, adequacy of budget and timeliness of payment;
  - Land readjustments;
  - Consultation and information dissemination;

- Gender impacts;
  - Livelihood rehabilitation of vulnerable groups;
  - Infrastructure repair, relocation, or replacement;
  - Enterprise relocation, compensation and its adequacy; and
  - Transition allowances
  - Grievance redress mechanism.
- (iv) Assess whether objectives, particularly livelihoods and living standards of the Affected Persons (APs) have been restored or enhanced especially for the vulnerable groups namely (a) those who are below the poverty line (BPL); (b) those who belong to indigenous peoples, scheduled castes (SC) and scheduled tribes (ST) and; (c) female-headed households (FHH); (d) elderly and (e) disabled persons.
- (v) Maintain database of independent survey of social and economic conditions of the APs prior and post LAR impacts/project activities
- (vi) Suggest recommendation and remedial actions with time-based outputs
- (vii) There must be an end-of-the-project evaluation to see the final outcome of the implementation. The lessons learned from this monitoring and evaluation must be shared with the project proponent/IA and used for improving the safeguards practice of NCRPB.
- (viii) On project completion confirm no deviation from social safeguards and provide completion document as per ADB safeguards policy and NCRPBs requirements

### **Methodology**

- (ix) Collect the baseline data on income and expenditure, occupational and livelihood patterns, arrangements for use of common property, social organization, leadership patterns, community organizations and cultural parameters from the available reports.
- (x) Identify an appropriate set of indicators for gathering and analysing information on resettlement impacts; the indicators shall include but not be limited to issues such as payment of compensation, relocation and resettlement assistance, delivery of entitlement packages, restoration of income and living standards, level of satisfaction by the affected persons, and the quality of resettlement operations.
- (xi) Review results of internal monitoring and verify claims through random checking at the field level to assess whether resettlement objectives have been generally met. Involve the affected people and community groups in assessing the impact of resettlement for Monitoring and Evaluation purposes.
- (xii) Conduct both individual and community level impact analysis through the use of formal and informal surveys, key informant interviews, focus group discussions, community public meetings, and in-depth case studies of affected people from various social classes (e.g., scheduled caste, scheduled tribes, other backward castes) to assess the impact of resettlement. The minimum sampling population of the survey at 20% of affected people and 50 % of vulnerable groups should be met.
- (i) Identify the strengths and weaknesses of the resettlement objectives and approaches, implementation strategies, including institutional issues, and provides suggestions for improvements in future NCRPB-funded resettlement planning and implementation.

### **Time Frame and Reporting**

The external monitoring expert will be responsible for delivering the below documents:

1. A Monitoring and Evaluation Plan within maximum of mobilization schedule
2. Quarterly monitoring and evaluation reports to NCRPB and ADB until compensation and other resettlement activities as specified in the RPs has been declared successfully completed
3. Final M&E Report

**Qualifications**


The monitoring expert will have at least 10 years' experience in project monitoring and evaluation activities. Has long work experience and familiarity with ADB safeguards policy (or other similar international agency) and GOI land acquisition as well as other aspects of involuntary resettlement and indigenous peoples issues would be desirable. Key Personnel with advance degree social science/legal background will be preferred and able to prepare quality reports in English and acceptable to ADB document standard.

Interested expert should submit proposal for the work with a brief statement of the approach, methodology, and relevant information concerning previous experience on monitoring and evaluation and experience in monitoring and evaluation of RP implementation.

The profile of expert with full CV must be submitted along with the proposal

## Appendix 1: Badli By-pass Consultation for Training (CAP)

### Badli Bye-pass

Sr. No.	Significantly Affected	Village	Remarks
✓ 1	Deepak S/O Arun Singh S/O Balveer Singh	Badli	<i>[Signature]</i>
2	Balvir S/O Chet Ram	Badli	दिल्ली में अपनी इमारत है।
3	Balvir S/O Neki	Badli	<i>[Signature]</i>
4	Jai Pai Singh S/O Bharna Singh S/O Methab Singh	Badli	प्राइवेट में मंत्री
5	Sher Singh S/O Charan Singh S/O Tek Chand	Badli	निम्नलिखित है।
6	Gyan Chand S/O Dani Ram S/O Godha Ram	Badli	Jaskir प्रयोग में है।
7	Daryab Singh S/O Balvir Singh	Badli	मुझ्मों में मंत्री रहे हैं।
8	Dharm Singh S/O Jiwan	Badli	धर्म सिंह
9	DharmVeer Singh S/O Balvir Singh	Badli	ITI पास है।
✓ 10	Param jeet S/O Gyan Singh S/O Tek Chand	Badli	दिल्ली में व्यवसाय करते हैं।
11	Hardwari S/O Ram Sawrup	Badli	
12	Hira Lal S/O Sing Ram	Badli	हिरा लाल
13	Bheem Singh S/O Hukum Singh S/O Bharat Singh	Badli	प्राइवेट में मंत्री दिल्ली
14	Jai Bhagwan S/O Ishwar Singh S/O Tej Singh	Badli	जय भगवान
15	Bhagwan Singh S/O Jai Lal S/O Phulu	Badli	अपनी व्यवसाय है।
16	Baljeet S/O Jiwan S/O Singh Ram	Badli	व्यवसाय
17	Dayanand Datak S/O Kanaiya Datak S/O Mamchand	Badli	यह गांव में नहीं रहे हैं।

G:\Office Data\Work

*[Signature]*  
RAJESH NAMBARDAR  
Vill. Badli (Jhajjar) HR.

*[Signature]*  
Rati Ram Sarpanch  
Gram Panchayat  
Badli (Jhajjar) HR.

## Appendix 2: Badli By Pass: Consultation Report

### Compliance Report

ADB raised the pending issue of training to 31 APs in accordance to SRP. The HSRDC held informal consultations wherein the APs had refused any training for lack of time. After ADB raised concern on this issue, these 31 APs were consulted formally ( **on 10.9.2014**) **in the presence of the Sarpanch (Village Head) of Badli village- Rati Ram, Local Village revenue official -Rajbir Nambardar, HSRDC representative, Mr. Vipin Vyas ( Assistant Manager, HSRDC).** The meeting was conducted by the social expert of the supervision consultant. The present status of the APs was also recoded. All of them agreed that they do not need any kind of training and showed no interest in such activities. In fact many of them are working elsewhere and presently not staying in their native village. The English transcript of the signature sheet of these 31 APs is attached below who refused training:

<b>Badli By-Pass- List of 31 APs who were not interested in training-10<sup>th</sup> September 2014</b>			
<b>S.No</b>	<b>Significantly Affected</b>	<b>Village</b>	<b>Remarks</b>
1.	Deepak S/o Arun Singh S/o Balveer Singh	Badli	signed
2.	Balvir S/o Chet Ram	Badli	Has own Shop in Delhi/signed
3.	Balvir S/o Neki	Badli	signed
4.	Jai Pal Singh S/o Bharna Singh S/o Mehtab Singh	Badli	Engaged in Private Job/signed
5.	Sher Singh S/o Charan Singh S/o Tek Chand	Badli	signed
6.	Gyan Chand S/o Dani Ram S/o Godha Ram	Badli	signed
7.	Daryab Singh S/o Balvir Singh	Badli	Engaged in pvt. Job in Gurgaon/not present
8.	Dharam Singh S/o Jiwan	Badli	signed
9.	Dharmveer Singh S/o Balvir Singh	Badli	Passed from ITI/not present
10.	Paramjeet S/o Gyan Singh S/o Tek Chand	Badli	Has own Business in Delhi/signed
11.	Hardwari S/o Ram Swarup	Badli	signed
12.	Hiralal S/o Singh Ram	Badli	signed
13.	Bheem Singh S/o Hukum Singh S/O Bharat Singh	Badli	Engaged in Private Job in Delhi/signed
14.	Jai Bhagwan S/o Ishwar Singh S/o Tej Singh	Badli	signed
15.	Bhagwan Singh S/o Jai Lal S/o Phulu	Badli	Has own Business/signed
16.	Baljeet S/o Jiwan S/o Singh Ram	Badli	
17.	Dayanand Datak S/o Kanhaiya Datak S/o Mamchand	Badli	No longer living in that Village and therefore could not sign
18.	Jagveer S/o Lakhi S/o Ram Swarup	Badli	signed
19.	Vijay Kumar S/o Mahender Singh S/o Ratan	Badli	Engaged in Private Job/signed
20.	Atar Singh S/o Mange Ram S/o Shri Ram	Badli	
21.	Aksar Pal S/o Mohar Singh S/o Balveer Singh	Badli	Has own repairing shop of Tyre Puncture/signed
22.	Ashok Kumar S/o Om Prakash S/o Tuhi	Badli	Engaged in Government Job in

	Ram		Chandigarh so could not sign
23.	Shri Om S/o Ram Singh S/o Ram Swarup	Badli	signed
24.	Raghuveer Singh S/o Ranh Singh S/o Ram Prasad	Badli	signed
25.	Narayan Singh S/o Ranjeet Singh S/o Phulu	Badli	Engaged in Job in Army/signed
26.	Surajmal S/o Shivcharan S/o Desh Ram	Badli	signed
27.	Dharamveer S/o Tek Chand S/o Phulu	Badli	No longer living in Badli village so could not sign
28.	Kamal Singh S/o Umed Singh S/o Bhartu	Badli	Has his own General Store Shop/signed
29.	Amir Singh S/o Tek Chand	M.P Mazra	Signed
30.	Narayan Singh S/o Daulat Ram	M.P Mazra	signed
31.	Rishi Pal S/o Rati Ram S/o Ram Singh	Dariyapur	Has His own Service Station /signed

Stakeholders Meeting-10.9.2014 with regard to training- At Badli village



### Appendix 3: Jhajjar District Roads: Details of LA Payment

#### Detail of Land owners along with area for the work of various roads in Jhajjar District.

Sr. No.	Name of Road	Village	Total Area	Total Amount
A (i)	Improvement of Badli – Durina Via Ladpur – Munimpur Road.	Ladpur	1.981 Acre	Rs. 4527319/-
A (ii)	-do-	Munimpur Kukrola	1.212 Acre	Rs. 3187775/-
B (i)	Improvement of Badli – Pelpa – Sondhi – Yakubpur Road.	Badli	4.137 Acre	Rs. 17728588/-
B (ii)	-do-	Pelpa	3.762 Acre	Rs. 8295525/-
B (iii)	-do-	Sondhi	4.156 Acre	Rs. 11507250/-
B (iv)	-do-	Yakubpur	2.225 Acre	Rs. 6086850/-
C (i)	Improvement of Subana – Sarola Ahri Road.	Sarola	3.231 Acre	Rs. 8501625/-
C (ii)	-do-	Isherhera	0.243 Acre	Rs. 659344/-
C (iii)	-do-	Ahri	2.800 Acre	Rs. 7590907/-
C (iv)	-do-	Khudan	1.687 Acre	Rs. 4395625/-
D (i)	Improvement of Jhajjar Farukhanagar road to Mubarakpur Mundakhera – Iqbalpur- Galinpur road upto Distt. Border.	Mundakhera	4.618 Acre	Rs. 5660600/-
D (ii)	-do-	Ismialpur	2.262 Acre	Rs. 3051950/-
		<b>Total</b>	<b>32.314 Acre</b>	<b>Rs. 81193358/-</b>



**Name of Road :- Improvement of Badli – Durina Via Ladpur – Munimpur Road.**

**Name of Village :- LADPUR**

**Total Area :- 1.981 Acre**

**Total Amount :- Rs. 4527319/-**

Sr. No.	Name of Payee	Amount Paid
1	Prem etc. owner Krishan etc. Dohlidar	16956
2	Smt. Ram Rati etc. owners Krishan etc. Dohlidar	50869
3	Omparkash etc. owners Krishan etc. Dohlidar	135650
4	Omparkash S/o Rai Singh S/o Kishan Lal	31817
5	Kuldeep S/o Rai Singh S/o Kishan Lal	31816
6	Bhim Singh S/o Sultan S/o Gugan	63036
7	Jaipal S/o Hoshyara S/o Gugan	61843
8	Ravinder S/o Rampal S/o Chhotelal	62639
9	M/s Reliance SEZ, Haryana Ltd.	1698818
10	Smt. Chanderwali D/o Lok Ram S/o Sarjit	53154
11	Attar Singh S/o Karan Singh S/o Sukhlal	17169
12	Rambir Singh S/o Karan Singh S/o Sukhlal	17169
13	Omparkash S/o Karan Singh S/o Sukhlal	17169
14	Jogender S/o Karan Singh S/o Sukhlal	17169
15	Jagdish S/o Rattan Singh s/o Jawahara	81645
16	Smt. Raj Bala widow Narender Singh S/o Deepchand	21992
17	Mukesh Kumari D/o Narender Singh S/o Deepchand	21414

18	Savita Devi D/o Narender Singh S/o Deepchand	21414
19	Suman Devi D/o Narender Singh S/o Deepchand	78131
20	Geeta Devi D/o Narender Singh S/o Deepchand	78130
21	Dharmender Singh S/o Narender Singh S/o Deepchand	21414
22	Krishan Gopal S/o Deepchand S/o Deegha	241337
23	Chanderveer S/o Deepchand S/o Deegha	241337
24	Jai Singh S/o Deepchand S/o Deegha	241337
25	Smt. Krishana Devi D/o Chander Bhan S/o Sher Singh	93259
26	Shree Bhagwan S/o Zile S/o Chander Bhan	31087
27	Ravinder S/o Zile S/o Chander Bhan	31086
28	Surender S/o Zile S/o Chander Bhan	31087
29	Jagat Singh Adv. S/o Kartar Singh S/o Maan Singh	50869
30	Sahab Singh S/o Daya Kishan	50869
31	Jugti Ram S/o Maan Singh S/o Nonad	50869
32	Ram Kauwar S/o Maan Singh S/o Nonad	50869
33	Rameshwar S/o Maan Singh S/o Nonad	50868
34/2	Mahender Singh S/o Banwari S/o Shish Ram	21232
35/1	Chander Singh S/o Banwari S/o Shish Ram	27130
34/1	Mahender Singh S/o Banwari S/o Shish Ram	27130
36/1	Mahabir S/o Banwari S/o Shish Ram	27130
37/1	Ranbir S/o Banwari S/o Shish Ram	27130
43/1	Satbir S/o Banwari S/o Shish Ram	27130
35/2	Chander Singh S/o Banwari S/o Shish Ram	10223
36/2	Mahabir S/o Banwari S/o Shish Ram	10223

37/2	Randhir S/o Banwari S/o Shish Ram	12090
38	Smt. Krishan W/o Ved Singh S/o Nahar Singh	639
39	Smt. Sharmili W/o Jasbir S/o Nahar Singh	639
40	Smt. Parmila W/o Jasbir S/o Nahar Singh	639
41	Smt. Neelam W/o Yasbir S/o Nahar Singh	639
42	Smt. Parkashi W/o Naresh Chander S/o Daya Kishan	1278
43	Satbir S/o Banwari S/o Shish Ram	10223
44	Ram Chander S/o Nihal S/o Mohan Lal	84781
45	Balwan S/o Nihal S/o Mohan Lal	84781
46	Vidya Nand S/o Dalip Singh S/o Mohan Lal	56521
47	Sunil Kumar S/o Vidya Nand S/o Dalip Singh	28260
48	Smt. Inderawati Widow Daya Nand S/o Dalip Singh	22608
49	Anil Kumar S/o Daya Nand S/o Dalip	20724
50	Suresh Kumar S/o Daya Nand S/o Dalip	20725
51	Naresh Kumar S/o Daya Nand S/o Dalip	20725
52	Gram Panchyat	169562
53	M/s Reliance Haryana SEZ	50869

**Name of Road :- Improvement of Badli – Durina Via Ladpur – Munimpur Road.**

**Name of Village :- MUNIMPUR KUKROLA**

**Total Area :- 1.212 Acre**

**Total Amount :- Rs. 3187775/-**

Sr. No.	Name of Payee	Amount Paid
1	Daya Nanad S/o Heera Nand	169562
2	Ranveer Singh S/o Hoshiyar Singh	610425
3	Krishan S/o Heera Nand	305213
4	Om Dutt S/o Kanhaiya	282604
5	Fateh Singh S/o Kanhaiya	282604
6	Smt. Shakuntla Widow Madan Mohan	56520
7	Sudhan Singh S/o Madan Mohan	56521
8	Subodh S/o Madan Mohan	56521
9	Sarupa D/o Madan Mohan	56521
10	Swati D/o Madan Mohan	56520
11	Devender Kumar S/o Ganpat S/o Kanhaiya	423907
12	Kamlesh Widow Shayam Parkash	70651
13	Rajesh S/o Shayam Parkash	353255
14	Gram Panchyat	84781
15	Dilbag etc.	322169

**Name of Road :- Improvement of Badli Pelpa Sondhi Road.**

**Name of Village :- Badli**

**Total Area :- 4.137 Acre**

**Total Amount :- Rs. 17728588/-**

Sr. No.	Name of Payee	Amount Paid
293/1	Smt. Bedo widow Zile Singh	17953
2	Kaptan S/o Zile Singh	40395
3	Mahabir S/o Zile Singh	40394
4	Dharambir S/o Zile Singhq	40394
5	Rajiv Kumar S/o Hansraj	15148
6	Sandeep Kumar S/o Hansraj	15147
7	Smt. Saroj Widow Hansraj	10099
294/1	Niranjan S/o Anar Singh	14961
2	Manish S/o Anar Singh	44882
3	Silawati widow Raj Singh	2992
4	Priyanka D/o Raj Singh	2992
5	Pirya D/o Raj Singh	2992
6	Ravinder S/o Raj Singh	2992
7	Rahul S/o Raj Singh	2992
8	Wazir Singh S/o Hukam Singh	14962
344/1	Smt. Mehtabo widow Bhim Singh	4987
2	Smt. Suresh d/o Bhim Singh	4987
3	Naresh S/o Bhim Singh	4987

4	Ramesh s/o Bhim Singh	4987
5	Mahesh S/o Bhim Singh	4987
6	Rakesh S/o Bhim Singh	4987
7	Rajender S/o Shree chand	29921
8	Smt. Meena Devi S/o Jagmal	11969
9	Smt. Birmo W/o Omparkash	34410
10	Asharani D/o Omparkash	4221
11	Manjeet S/o Omparkash	28661
12	Jagmal S/o Shree Chand	6688
13	Smt. Darshana widow Jainarayan	2052
14	Koshyalay D/o Jainarayan	6412
15	Sunita D/o Jainarayan	6412
16	Smt. Rajbala D/o Jainarayan	1347
17	Dilbag S/o Jainarayan	6412
18	Rambir S/o Jainarayan	11134
19	Harbir S/o Jainarayan	4724
836/1	Bahadur Singh S/o Dharam	269295
2	Jaiwanti W/o Bahadur Singh	269295
848 min	Smt. Dhano widow Kanwal Singh	157088
848/1	M/s Reliance SEZ Haryana	336769
2	Smt. Krishana widow Chote S/o Dalel	8888
3	Naveen S/o Ramesh S/o Chote	40550
4	Manjeet S/o Remesh S/o Chote	40549
5	Surender s/o Chote S/o Dalel	22219

6	Smt. Dhano widow S/o Kanwal Singh S/o Chandan	157088
855	Rameshwar s/o Balwan	51049
904/1	Smt. Chandro W/o Maha Singh	17953
2	Jai Chander S/o Maha Singh	17953
3	Smt. Naresh Devi D/o Balbir	11969
4	Dayanand S/o Balbir	11968
5	Manjeet Kumar S/o Balbir	11968
6	Ramesh Kumar S/o Mahipal	8977
7	Harish Kumar S/o Mahipal	2244
8	Balwan Dass S/o Mahipal	2244
9	Sombir S/o Mahipal	2244
10	Smt. Niraj W/o Rakesh	748
11	Tanu D/o Rakesh	748
12	Vikash S/o Rakesh	748
922/1	Balwan S/o Rattan Singh	359060
924/1	Balwan s/o Rattan Singh S/o Moji ram	157089
938/1	Gajay Singh S/o Ram Singh S/o Ram parshad	89765
938/1 min	Mahabir Singh S/o Ram Singh	112206
938/2 min	Raghuvir Singh S/o Ram Singh	112206
943/ min	Attar Singh S/o Mangeram	228473
943/ min	Amarpal S/o Mangeram	287676
1129	Gaje Singh S/o Ran Singh	22441
1469/1	M/s Reliance Haryan SEZ	516149

1479/1	Jagdish S/o Raghbir	14961
2	Smt. Sumitra D/o Raghbir	14960
3	Dilbag S/o Dheer Singh	29922
4	Chander S/o Dheer Singh	119687
5	M/s Reliance Haryana SEZ	89765
1626	Dhare Singh & owner Ba khanakast Smt. Bhagwni Dolidar Satnaryana	201971
1692/ 1818	M/s Reliance Haryana SEZ	538590
1694/ 1820	M/s Reliance Haryana SEZ	269295
1695	Smt. Rattan and owner Ba khanakast Rattan, Ajab Singh S/o Jahawar	89765
1733/1	Ranbir Singh S/o Sardar Singh	149608
2	Dalbir Singh S/o Sardar Singh	149608
3	Smt. Kamlesh widow Satbir Singh	49870
4	Ansul S/o Satbir Singh	49870
5	Anu D/o Satbir Singh	49869
2010	Shail Paur Ba Khankast Maha Singh etc. Surender S/o Mohla	179530
2024/1	Gulab Singh S/o Mange Ram	239474
2	Gagvir S/o Mange Ram	239474
3	Mukesh S/o Mange Ram	239474
2031/1	Shree Om S/o Ransingh	260318
2	Smt. Ratni widow Hardawari S/o Ransingh	37189
3	Sukhbir S/o Hardawari S/o Ransingh	44626



4	Mahabir S/o Hardawari S/o Ransingh	44626
5	Bijender S/o Hardawari S/o Ransingh	44626
6	Krishan S/o Hardawari S/o Ransingh	44626
7	Sudhir S/o Hardawari S/o Ransingh	44626
8	Jagbir S/o Lakhi S/o Ram singh	130159
2033/1	Naveen Singh S/o Ranjeet Singh/ Phoolu	852768
2033/ 2451	M/s Reliance SEZ Haryana	22441
2034/1	Ranbir S/o Azad Singh	172050
2	Dharamvir S/o Tek Chand	172049
3	Smt. Phool wati W/o Gayan snigh S/o Tek Chand	172050
2040/1	Dharampal S/o Sishram	142128
2	Ishwar singh S/o Shreeram	142128
3	Sube Singh S/o Shreeram	142128
2043/1	Smt. Santosh S/o Sultan Singh S/o Bhoop Singh	19948
2	Man Kaur S/o Sultan Singh	19948
3	Kitabor D/o Sultan Singh	19948
4	Kanta D/o Sultan Singh	19948
5	Kartar Singh S/o Sultan Singh	139634
6	Jagdish S/o Sultan Singh	139634
2448/1	Smt. Parveen widow Phool Singh S/o kanwarl Singh	14961
2	Komal S/o Phool Singh	14961
3	Shalu D/o Phool Singh	14961
2070	Smt. Savitri etc. owner Khana Kast Gayan Chand Gar murushi	44882

2112/ 3/1	Raghbir S/o Hira	43636
2	Satbir S/o Hira	43636
3	Jagbir S/o Hira	43635
212/1	Smt. Bimla S/o Chattar Singh S/o Subh Ram	65454
2	Surender S/o Chattar singh S/o Subh Ram	65453
3	Hira S/o Subh Ram	130907
4	Mrol Chand S/o Mangat S/o Bikhmal	52363
2196/1	Smt. Rupa Devi D/o Bal Singh	71811
2	Smt. Preem Koor D/o Rattan Kumar	179536
3	Smt. Vidya Kumari D/o Rattan kumar	17953
4	Smt. Laxmi Devi D/o Rattan kuamr	17953
5	Mohender S/o Rattan kumar	17953
6	Kulbir S/o Inder	71812
7	Suresh S/o Amar Singh	35906
8	Naresh S/o Amar Singh	35906
9	Laxmi Dut S/o Manphool	11969
10	Vinod Kumar S/o Manphool	11968
11	Surender S/o Manphool	11969
12	Kalash S/o Manphool	11969
13	Nishandt S/o Hari Dutt	3830
14	Parsant S/o Hari Dut	3830
15	Indrawati widow Hari Dut	1437
16	Joti D/o Hari Dut	1436
17	Nisha D/o Hari Dut	1436

18	M/s Reliance SEZ Haryana	9725
19	Ravi Dutt S/o Manphool	2244
2221/1	Vijay Parkash S/o Chander	127167
2	Naresh kumar S/o Chander	127167
3	Murtee widow Kanwar Singh	52363
4	Reetika D/o Kanwar Singh	52363
2226/1	Dharampal S/o Sishram	179530
2	Ishwar s/o Sishram	179530
3	Suse Singh S/o Sishram	179530
2280/1	Raghbir S/o Hira	59844
2	Satbir S/o Hira	59843
3	Jagbir S/o Hira	59843
2280/1	Parvesh Kumar S/o Dharu Singh	155593
2	Omparkash S/o Shiv Charan	23937
2300/1	Surajmal S/o Shiv Charan	134647
2300/1	Dharampal S/o Shiv Charan	304048
2	Mandeep S/o Ishwar	16285
3	Kuldeep S/o Ishwar	16286
4	Omparkash S/o Shiv Charan	179530
2316/ 2757	M/s Reliance SEZ Haryana	269295
2321	M/s Reliance SEZ Haryana	16831
2321/1	Naresh S/o Tarachand	92570
2	Vedparkash S/o Tarachand	92570

2322 min	Nababo Devi widow Deep Chand	67324
2	Hardeep S/o Deep Chand	67324
3	Harish S/o Deep Chand	67324
4	Mankash S/o Deep Chand	37323
2322 min	Ishwar S/o Ramshroop S/o Udmee	471266
2366/1	Vijender s/o Heera Singh	26182
2	Jitender S/o Heera Singh	26181
3	Shree Om S/o Dharam Singh	52363
4	M/s Reliance SEZ Haryana	52363
2399/1	Smt. Anita widow Surender S/o Meer Singh	16831
2	Rinkee D/o Surender S/o Meer Singh	16831
3	Pinkey D/o Surender S/o Meer Singh	16831
4	Manish S/o Surender S/o meer Singh	16831
5	Narender Kumar S/o Meer Singh S/o Hari Ram	67323
2429/1	Budhram S/o Ratti Ram	67324
2	Devanand S/o Budhram	67324
3	Rajender S/o Budhram	22442
4	Rambir S/o Budhram	22441
5	Surender S/o Budhram	22442
6	Dharmander S/o Rajsingh	33661
7	Jaswant S/o Raj Singh	33661
8	Dharam Singh S/o Nand lal	33622
9	Sarjeet S/o Nand lal	33622
2233/	M/s Reliance SEZ Haryana	44882

2882		
2450	M/s Reliance SEZ Haryana	134648
2481/1	Satbir Singh S/o Balbir Singh	269295
2556	Omparkash S/o Kramchand	134647
2556/1	Ranbir S/o Hariram	269295
2556/1 min	Sardar Singh S/o Hariram	67324
2557/1	Smt. Beermati widow Kapoor Singh	68053
2	Mina Kumari D/o Kapoor Singh	68053
3	Manoj Kumar S/o Kapoor Singh	68053
4	Sunil Kumar S/o Kapoor Singh	68053
5	Mange Ram s/o Lakhi Ram	41965
2646 /1	Ravi S/o Ramphal	25246
2	Sumit S/o Ramphal	25246
3	Ramesh S/o Ramsingh	50493
4	Hem Chander S/o Ramsingh	50493
5	Narender Kumar S/o Richpal	50493
2647	Manu S/o Nathak	89765
2817/2	Gram Panchyat	381501

**Name of Road :- Improvement of Badli Pelpa Sondhi Road.**

**Name of Village :- Pelpa**

**Total Area :- 3.762 Acre**

**Total Amount :- Rs. 8295525/-**

Sr. No.	Name of Payee	Amount Paid
1.	Rajender S/o Amichand S/o Dalip	29684
2.	Dilbag S/o Amichand S/o Dalip	29684
3.	Sate S/o Amichand S/o Dalip	29684
4.	Ashwani S/o Amichand S/o Dalip	29684
5.	Rajkuar S/o Amichnd S/o Dalip	29684
6.	Amichnd S/o Dalip S/o Fakira	29684
7.	Udal S/o Dalip S/o Fakira	9910
8.	Malkhan S/o Dalip S/o Fakira	14504
9.	Balraj S/o Dalip S/o Fakira	9533
10.	Rakesh S/o Malkhan S/o Dalip	18280
11.	Krishn S/o Malkhan S/o Dalip	18281
12.	Manoj S/o Udal S/o Dalip	13717
13.	Manjeet S/o Udal S/o Dalip	13717
14.	Sandeep S/o Udal S/o Dalip	13717
15.	Pardeep S/o Balraj S/o Dalip	18281
16.	Pardhuman S/o Balraj S/o Dalip	18280
17.	Dhoop Singh S/o Rishal S/o Bhagwana	412200
18.	Deepak S/o Attar S/o Kartar	57250

19.	Sanjeet S/o Attar S/o Kartar	57250
20.	Manjeet S/o Attar S/o Kartar	57250
21.	Hari Singh S/o Ramchander S/o Bharat Singh	309150
22.	Smt. Chirdiya widow Amichand S/o Bishamber dayal	33632
23.	Tejpal S/o Amichand S/o Bishamber dayal	97489
24.	Manmohan S/o Amichand S/o Bishamber dayal	97488
25.	Manju D/o Amichand S/o Bishamber dayal	97716
26.	Smt. Choti widow Hukamchand S/o Chunilal	34350
27.	Ramkaran S/o Kukamchand S/o Chunilal	48090
28.	Rajkuwar S/o Hukamchand S/o Chunilal	41220
29.	Ransingh S/o Hukamchand S/o Chunilal	41220
30.	Shree Bhagwan S/o Hukamchand S/o Chunilal	41220
31.	Smt. Bharpai widow Rameshwar S/o Chunilal	24045
32.	Monaj S/o Rameshwar S/o Chunilal	24045
33.	Dinesh S/o Rajkumar S/o Hukamchand	6870
34.	Sanjeev S/o Ransingh S/o Hukamchand	6870
35.	Balbir Datak Puter S/o Shree Bhagwan S/o Hukamchand	6870
36.	Bram Parkash S/o Kamal Sing S/o Showram	91600
37.	Om dutt S/o Kamal Singh S/o Showram	91600
38.	Chetram S/o Kamal Singh S/o Showram	91600
39.	Bhale Ram S/o Munshiram S/o Shoram	157620
40.	Naresh S/o Bhale Ram	10435
41.	Davender S/o Bhale Ram	10435
42.	Manish S/o Bhale Ram	10435

43.	Smt. Ram Murti widow Ramdhari S/o Munshi Ram	10327
44.	Ravinder S/o Ramdhari S/o Munshi Ram	16849
45.	Hitander S/o Ramdhari S/o Munshi Ram	16849
46.	Parveen S/o Ramdhari S/o Munshi Ram	20925
47.	Virender S/o Ramdhari S/o Munshi Ram	20925
48.	Dalip S/o Pirthi S/o Harnam	17175
49.	Surat Singh S/o Pirthi S/o Harnam	17175
50.	Rati Ram S/o Pirthi S/o Harnam	17175
51.	Jagdev S/o Showsingh S/o Hardey	20037
52.	Raj s/o Showsingh S/o Hardey	20038
53.	Suresh S/o Showsing S/o Hardey	20037
54.	Ramniwas S/o Showsing S/o Hardey	20037
55.	Ajit S/o Showsing S/o Hardey	20038
56.	Jai Singh S/o Showsingh S/o Hardey	20038
57.	Mahabir S/o Kanwal Singh S/o Puran urph Chudan	51525
58.	Kaptan Singh urph Dayanand S/o Kanwar lal S/o Puran	51525
59.	Dhiraj S/o Ramnarayan S/o Nathu	24450
60.	Bhoop S/o Ramnarayan S/o Nathu	24209
61.	Rajbir S/o Ramnarayan S/o Nathu	35783
62.	Rajkuwar S/o Ramnarayan S/o Nathu	35783
63.	Umed S/o Kanwal Singh S/o Harisingh	111637
64.	Rajkumar S/o Kanwal Singh S/o Harisingh	111638
65.	Pardeep S/o Ramchander S/o Meer Singh	34350
66.	Smt. Kamles W/o Dharambir S/o Shiv Dayal	51525



67.	Ominder Singh S/o Dayanand S/o Khemchand	74425
68.	Bijender Singh S/o Dayanand S/o Khemchand	74425
69.	Surender S/o Dayanand S/o Khemchand	74425
70.	Surjo widow Subhram S/o Biharee	1503
71.	Ramphal S/o Subhram S/o Biharee	67197
72.	Khemchand S/o Subhram S/o Ramgopal	34350
73.	Jagmohan S/o Khemchand S/o Subnram	34350
74.	Mahavir S/o Khemchand S/o Subnram	34350
75.	Dharambir S/o Ramchander	34350
76.	Madanlal S/o Bishamber Dayal S/o Showram	53713
77.	Kanwarlal S/o Bishamber Dayal S/o Showram	20519
78.	Hari Dutt S/o Bishamber Dayal S/o Showram	20519
79.	Dayawanti D/o Bishamber Dayal S/o Showram	36714
80.	Bala S/o Bishamber Dayal S/o Showram	36714
81.	Kanta D/o Bishamber Dayal S/o Showram	36714
82.	Dayawanti widow Krishan S/o Bishamber Dayal	403
83.	Babli D/o Krishan S/o Bishamber Dayal	402
84.	Rakesh S/o Krishan S/o Bishamber Dayal	402
85.	Mahabir S/o Mehar Chand S/o Laje	34350
86.	Giyaram S/o Dhare S/o Rattan	17175
87.	Rajkumar S/o Dhare S/o Rattan	17175
88.	Devi ram S/o Rishal Singh S/o Chotu	19270
89.	Devi pal S/o Rishal Singh S/o Chotu	19409
90.	Mohender S/o Rishal S/o Chotu	12846

91.	Meer Singh S/o Chotu S/o Shreelal	259845
92.	Nandlal S/o Amir Singh S/o Chotu	6630
93.	Dharambir S/o Amir Singh S/o Chotu	6631
94.	Vijay S/o Amir Singh S/o Chotu	6630
95.	Hira S/o Hardawari S/o Ghisha	80320

**Name of Road :- Improvement of Badli Pelpa – Sondhi - Yakubpur Road.**

**Name of Village :- SONDHI**

**Total Area :- 4.156 Acre**

**Total Amount :- Rs. 11507250/-**

Sr. No.	Name of Payee	Amount Paid
1	Anand S/o Maha Singh S/o Bhola	58449
2	Mahender S/o Maha Singh S/o Bhola	58449
3	Manoj S/o Maha Singh S/o Bhola	58449
4	Govind S/o Maha Singh S/o Bhola	58449
5	Maha Singh S/o Bhola	58179
6	Shyam Veer S/o Rampat S/o Jawahara	4294
7	Jagbir S/o Rampat S/o Jawahara	4294
8	Deepak Kumar S/o Zile Singh S/o Umed Singh	1561
9	Ajay Kumar S/o Zile Singh S/o Umed Singh	1561
10	Jai Narain S/o Umed Singh S/o Jawahara	3903
11	Gayano W/o Jai Narain S/o Umed Singh	1562
12	Jaipal S/o Ramphal S/o Banwari	25763
13	Shreepal S/o Rampal S/o Banwari	25763
14	Ajit Singh S/o Pehlad S/o Banwari	34350
15	Dhuru S/o Ajit S/o Pehlad	34350
16	Sunil Kumar S/o Pehlad S/o Banwari	68700
17	Chander Singh S/o Meer Singh S/o Gurjaiyal	45213
18	Shree Om S/o Meer Singh S/o Gurjaiyal	51933

19	Jai Bhagwan S/o Meer Singh S/o Gurjaiyal	25822
20	Rajkumar S/o Nafe Singh s/o Meer Singh	25966
21	Rajpal S/o Nafe Singh S/o Meer Singh	25966
22	Suresh S/o Chander Singh S/o Meer Singh	19603
23	Pehlaad S/o Chander Singh S/o Meer Singh	19602
24	Jagvir S/o Chander Singh S/o Meer Singh	19602
25	Balwan S/o Chander Singh S/o Meer Singh	19602
26	Surender S/o Chander Singh S/o Meer Singh	19602
27	Smt. Renu W/o Satparkash S/o Ramphal	15369
28	Jitender S/o Shree Om S/o Meer Singh	49053
29	Jogender S/o Shree Om S/o Meer Singh	49053
30	Amit S/o Jai Bhagwan S/o Meer Singh	12912
31	M/s Reliance Haryana SEZ Ltd.	1776212
32	M/s Reliance Haryana SEZ Ltd.	
33	Smt. Ganga Devi D/o Mansa S/o Devak Ram	1909
34	Smt. Chameli D/o Mansa S/o Devak Ram	1908
35	Smt. Barfi D/o Mansa S/o Devak Ram	1908
36	Hari Singh S/o Mansa S/o Devak Ram	1908
37	Har Gayan S/o Mansa S/o Devak Ram	1908
38	Bhim Singh S/o Mansa S/o Devak Ram	1908
39	Rajender Parshad S/o Bharat Singh S/o Maaru	3817
40	Jai Ram S/o Bharat Singh S/o Maaru	3817
41	Kesho S/o Bharat Singh S/o Maaru	954
42	Smt. Kalawati W/o Kesho S/o Bharat Singh	2863

43	Niranjan S/o Sukh Ram S/o Chunni Ram	5725
44	Naresh S/o Sukh Ram S/o Chunni Ram	5725
45	Tara Chand S/o Moji S/o Harphal	257625
46	Daya Kishan S/o Moji S/o Harphool	257625
47	Manoj Kumar S/o Tara Chand	128813
48	Jogender s/o Tara Chand	128812
49	Devender S/o Daya Kishan S/o Maji	257625
50	Zile Singh S/o Mool Chand	120225
51	Dalbir Singh s/o Mool Chand S/o Juglal	103050
52	Bijender S/o Mool Chand S/o Juglal	103050
53	Sampuran S/o Mool Chand S/o Juglal	103050
54	Smt. Ram Rati Widow Subhash Chand S/o Ram Singh	22900
55	Ranvir s/o Subhash Chand S/o Ram Singh	25606
56	Ramvir S/o Subhash Chand S/o Ram Singh	22900
57	Manveer S/o Subhash Chand S/o Ram Singh	22900
58	Dalvir S/o Subhash Chand S/o Ram Singh	22900
59	Balbir S/o Subhash Chand S/o Ram Singh	10945
60	Smt. Manju W/o Naresh S/o Balbir	75
61	Smt. Neelam W/o Jai Parkesh	11880
62	Neki S/o Ram Singh S/o Butiya	14870
63	Kuldeep S/o Neki	40843
64	Rajesh S/o Neki	35738
65	Jaldeep S/o Neki	45949
66	Charan Singh S/o Surat Singh S/o Ram Singh	163163

67	Jitender S/o Surat Singh S/o Ram Singh	163163
68	Narender S/o Surat Singh S/o Ram Singh	163162
69	Karamjeet s/o Bhim Singh s/o Surat Singh	163162
70	Karan Singh S/o Chhotu S/o Kaale	131675
71	Daya Chand S/o Chhotu	87783
72	Ram Chander S/o Chhotu	87783
73	Chand Ram S/o Zile Singh	43892
74	Mohit S/o Smt. Jagwanti W/o Chand Ram	43892
75	Mahender Singh S/o Duli Chand S/o Mohan Lal	94307
76	Jogender Singh S/o Mahender Singh	160300
77	Vijender Singh S/o Mahender Singh	160300
78	Dharampal S/o Ram Chander S/o Mohanlal	94463
79	Krishan kumar S/o Ram Chander S/o Mohanlal	94463
80	Surender S/o Ram Chander S/o Mohanlal	94462
81	Narender Singh S/o Ram Chander S/o Mohanlal	94462
82	Dharam Singh S/o Hukam Chand	103050
83	Rishi Kesh S/o Hukam Chand	103050
84	Rakesh S/o Jai Narain	103050
85	Smt. Sukh Devi Widow Sultan Singh S/o Bhagwana	153977
86	Kapur S/o Sultan Singh S/o Bhagwana	9016
87	Hans Raj S/o Sultan Singh S/o Bhagwana	9016
88	Suraj Bhan S/o Ramesh	25633
89	Azad S/o Ramesh	25633
90	Balbir S/o Bhagwana S/o Shiv Ram	26231

91	Balkishan S/o Mool Chand S/o Sukh Dev	2706
92	Anil Kumar S/o Daya Nand S/o Meehu	34350
93	Jai Parkash S/o Maya Ram S/o Tara Chand	13359
94	Vijay S/o Maya Ram S/o Tara Chand	13358
95	Hari Om s/o Satnarain S/o Maya Ram S/o Tara Chand	13358
96	Ramkarn S/o Smt. Khajani D/o Chhoti	1908
97	Phool Kumar S/o Smt. Khajani D/o Chhoti	1908
98	Raj Kumar S/o Smt. Khajani D/o Chhoti	1908
99	Smt. Savita Widow Heem Chander	1432
100	Smt. Pinki D/o Heem Chander	1431
101	Naveen S/o Hem Chander S/o Sahaye	1432
102	Sachin S/o Hem Chander S/o Sahayi	1431
103	Gram Panchyat	2026650
104	Gram Panchyat Khana Kasat Chelr	1562925
105	Gram Panchyat khana Kast Makby & School	274000

**Name of Road :- Improvement of Badli Pelpa – Sondhi - Yakubpur Road.**

**Name of Village :- YAKUBPUR**

**Total Area :- 2.225 Acre**

**Total Amount :- Rs. 6086850/-**

Sr. No.	Name of Payee	Amount Paid
1	Reliance SEZ Haryana	2393055
2	Hansh Raj S/o Kamlou S/o Billu	306900
3	Subh Ram S/o Mange Ram S/o Nathwa	2218
4	Attar Singh S/o Mange Ram S/o Nathwa	2218
5	Rameshwar S/o Mange Ram S/o Nathwa	2218
6	Mahasingh S/o Kanshi Ram S/o Har Narayan	78224
7	Satbir S/o Kanshi Ram S/o Har Narayan	125034
8	Raj Roop S/o Kanshi Ram S/o Har Narayan	125034
9	Bijender S/o Kanshi Ram S/o Har Narayan	125033
10	Ajit S/o Rampath S/o Har Narayan	79567
11	Rajkumar S/o Charangi Lal S/o Chandgi	5726
12	Bhoop Singh S/o Chandgi Lal S/o Chandgi	15905
13	Parmanand S/o Chandgi Lal S/o Chandgi	44533
14	Bhusan Parkash S/o Chandan S/o Bishamber	10179
15	Chandan S/o Bishamber S/o Chandgi	313135
16	Jagmohan S/o Parmanand S/o Chirangi lal	5090
17	Hitesh S/o Parmanand S/o Chirangi lal	5089
18	Gourave S/o Smt. Sunita D/o Dayanand	4772



19	Mahish S/o Smt. Sunita D/o Dayanand	4771
20	Rajender Singh etc. Khana Kast Smt. Dharmo etc. Dolidaran Kast Dolidaran	136400
21	Jotram S/o Ramchail S/o Udmit	406868
22	Krishan Kumar S/o Udey Singh S/o Ramchail	69366
23	Shroop Lal S/o Udey Singh S/o Ramchail	69366
24	Rajpal s/o Kalu Ram S/o Bhagirath	426250
25	Gram Panchyat	68200

**Name of Road :- Improvement of Subana – Sarola Ahri Road.**

**Name of Village :- SAROLA**

**Total Area :- 3.231 Acre**

**Total Amount :- Rs. 8501625/-**

Sr. No.	Name of Payee	Amount Paid
1	Ramniwas S/o Dilsukh	88329
2	Smt. Sushila Devi widow Jai Parkash S/o Ramniwas	2175
3	Rahul S/o Jai Parkash S/o Ramniwas	2176
4	Rohit S/o Jai Parkash S/o Ramniwas	2176
5	Smt. Ram Kalan W/o Budhram S/o Mohan Lal	8194
6	Roshan Lal S/o Ram Kuwar S/o Amar Singh	202665
7	Ved Parkash S/o Ram Kuwar S/o Amar Singh	202665
8	Rajendr Parshad S/o Ram Kuwar S/o Amar Singh	202665
9	Navratan s/o Ram Kuwar S/o Amar Singh	202665
10	Virender Singh s/o Ram Kuwar S/o Amar Singh	202665
11	Smt. Raj D/o Bhagwana S/o Deepram	145988
12	Smt. Rattan D/o Bhagwana S/o Deepram	145987
13	Dharam Raj S/o Sumer	25763
14	Hawa Singh S/o Sumer	25763
15	Virender S/o Sumer	25762
16	Jaipal S/o Sumer	25762
17	Radhe Shyam S/o Tarachand S/o Deepram	114500
18	Chand Ram S/o Tarachand S/o Deepram	114500

19	Smt. Krishana widow Omparkash S/o Tarachand	16357
20	Davender S/o Omparkash S/o Tarachand	49072
21	Dharmander S/o Omparkash	49071
22	Maha Singh S/o Mansha	68700
23	Krishan S/o Pitram S/o Gopala	137400
24	Smt. Anaro widow Ratanlal S/o Harphool	340
25	Ram Kalan D/o Ratanlal S/o Harphool	340
26	Ram Narayan S/o Ratanlal S/o Harphool	340
27	Smt. Lali D/o Ratanlal S/o Harphool	8162
28	Ramotar S/o Ratanlal S/o Harphool	8162
29	Smt. Champa D/o Ranjeet S/o Dola	408
30	Smt. Darka D/o Ranjeet S/o Dola	408
31	Amar Singh S/o Ranjeet S/o Dola	408
32	Neki S/o Sukhram S/o Jalm	14867
33	Shree Krishan S/o Balwan Singh S/o Gangaram	7774
34	Virender S/o Balwan Singh S/o Gangaram	7774
35	Satewan S/o Balwan Singh S/o Gangaram	7774
36	Rajo D/o Nathu S/o Ranjeet	81
37	Sushila D/o Nathu S/o Ranjeet	82
38	Kamla D/o Nathu S/o Ranjeet	82
39	Honshyar Singh S/o Nathu S/o Ranjeet	81
40	Bimla widow Krishan S/o Nathu	27
41	Satander S/o Krishan S/o Nathu	27
42	Akta D/o Krishan S/o Nathu	27

43	Basanti D/o Mangal S/o Ranjeet	82
44	Bhteri D/o Mangal S/o Ranjeet	82
45	Mangeram S/o Mangal S/o Ranjeet	82
46	Badri S/o Mangal S/o Ranjeet	82
47	Rajender S/o Mangal S/o Rajeet	82
48	Joginder S/o Jile Singh S/o Shree Ram	30609
49	Rambir S/o Dharma S/o Sukhram	14867
50	Ram Kuwar S/o Gangaram S/o Khuba	17175
51	Balwant S/o Gangaram S/o Khuba	17175
52	Omparkash S/o Mahabir S/o Rakha	4298
53	Sunderlal S/o Mahabir S/o Rakha	4298
54	Ramjas S/o Mahabir S/o Rakha	4298
55	Shyamlal S/o Mahabir S/o Rakha	4298
56	Narender S/o Mahabir S/o Rakha	4298
57	Saroj D/o Mahabir S/o Rakha	4299
58	Kalash D/o Mahabir S/o Rakha	4299
59	Jainaryan s/o Ramshroop S/o Rakha	6865
60	Kanwar Singh S/o Ramshroop S/o Rakha	6865
61	Smt. Mewa D/o Ramshroop S/o Rakha	6865
62	Mohender S/o Ramshroop S/o Rakha	3052
63	Smt. Mewa widow Ramchander S/o Ramshroop	1144
64	Kawita D/o Ramchander S/o Ramshroop	1144
65	Manjeet S/o Ramchander S/o Ramshroop	1144
66	Ranjeeta D/o Ramchander S/o Ramshroop	1144

67	Bhupender S/o Ramchander S/o Ramshroop	1145
68	Narender S/o Ramchander S/o Ramshroop	1144
69	Smt. Shanti widow Manabir S/o Rakha	8100
70	Neki S/o Amrit s/o Ganga Shay	14312
71	Kasturi D/o Mohanlal S/o Amrit	3578
72	Smt. Skuntla D/o Ram Sharan S/o Amrit	14313
73	Ramniwas S/o Ramparshad S/o Gopal	8588
74	Sultan S/o Ramparshad S/o Gopal	8587
75	Roshan S/o Ramparshad S/o Gopal	8588
76	Shree Kishan S/o Ramparshad S/o Gopal	8587
77	Smt. Maya widow Subhash S/o Ramparshad	2863
78	Sonu s/o Subhash S/o Ramparshad	2863
79	Pinky D/o Subhash S/o Ramparshad	2862
80	Ramkalan widow Budhram S/o Mohanlal	895
81	Vinod Kumar S/o Budhram S/o Mohanlal	1491
82	Rajkumar S/o Budhram S/o Mohanlal	1490
83	Sombir S/o Budhram S/o Mohanlal	1490
84	Rajesh D/o Ramanand S/o Mohanlal	716
85	Kmlesh D/o Ramanand S/o Mohanlal	716
86	Sunil D/o Ramanand S/o Mohanlal	716
87	Sunita D/o Ramanand S/o Mohanlal	716
88	Pawan S/o Ramanand S/o Mohanlal	2504
89	Ramehar S/o Lachman S/o Nansha	412200
90	Ramesh S/o Lachman S/o Nansha	412200

91	Smt. Chander kala widow Dayanand S/o Bhagwana	3220
92	Manoj Kumar S/o Dayanand S/o Bhagwana	3220
93	Vijay Kumar S/o Dayanand S/o Bhagwana	3220
94	Hariparkash S/o Dayanand S/o Bhagwana	3220
95	Layakram S/o Bhagwana S/o Ghishu	12881
96	Smt. Ramkala W/o Budhram S/o Mohan	6731
97	Hazari S/o Bhagwana S/o Ghishu	6131
98	Smt. Murti widow Shrichand S/o Bhagwana	2147
99	Roshandlal S/o Shrichand S/o Bhagwana	2147
100	Gazraj S/o Shrichand S/o Bhagwana	2147
101	Jaichand S/o Shrichand S/o Bhagwana	2147
102	Lali D/o Shrichand S/o Bhagwana	2147
103	Phool Devi D/o Shrichand S/o Bhagwana	2147
104	Bharpai widow Phool Singh S/o Ramchander	5725
105	Kramvir S/o Phool Singh S/o Ramchander	22900
106	Kapoor Singh S/o Phool Singh S/o Ramchander	22900
107	Jainarayan S/o Phool Singh S/o Ramchander	22900
108	Smt. Roshni D/o Phool Singh S/o Ramchander	5725
109	Makbul Devi D/o Phool Singh S/o Ramchander	5725
110	Kela Devi D/o Phool Singh S/o Ramchander	5725
111	Urmila D/o Phool Singh S/o Ramchander	5725
112	Sakuntla D/o Phool Singh S/o Ramchander	5725
113	Smt. Misree widow Parbhu S/o Phusl	4294
114	Santosh D/o Parbhu S/o Phusl	4294

115	Bimla D/o Parbhu S/o Phusl	4293
116	Ramphool S/o Parbhu S/o Phusl	6583
117	Omparkash S/o Parbhu S/o Phusl	6583
118	Jugal S/o Parbhu S/o Phusl	6583
119	Kapoor Singh S/o Pharbhu S/o Phusl	6583
120	Smt. Sunit Devi widow Krishan	2195
121	Smt. Reenu Devi D/o Krishan S/o Parbhu	2195
122	Amit Kumar S/o Krishan S/o Parbhu	2195
123	Ishwar Singh S/o Dhansingh S/o Phusl Singh	9160
124	Nand Kishaor S/o Dhansingh S/o Phusl Singh	9160
125	Rajender Parshad S/o Dhansingh S/o Phusl Singh	9160
126	Smt. Anguri Devi D/o Dhansingh S/o Phusl Singh	9160
127	Suman Devi D/o Dhansingh S/o Phusl Singh	9160
128	Rohtash S/o Chirangi S/o Phusl Singh	7634
129	Mahasingh S/o Chirangi S/o Phusl Singh	7633
130	Brijbhan S/o Chirangi S/o Phusl Singh	7633
131	Munno Devi D/o Chirangi S/o Phusl Singh	7634
132	Krishana Devi D/o Chirangi S/o Phusl Singh	7634
133	Puspa Devi D/o Chairangi S/o Phusl Singh	7634
134	Satbir S/o Ramchander S/o Chandgi	23616
135	Balkishan S/o Ramchander S/o Chandgi	23616
136	Lachman S/o Chandgi	47231
137	Hoshiyar Singh S/o Chandgi	47231
138	Runiya S/o Chandgi S/o Rekha	47231

139	Ashok Kumar S/o Rohtash S/o Balbir Singh	14313
140	Ajit Singh S/o Rohtash S/o Balbir Singh	14313
141	Vikash S/o Rohtash S/o Balbir Singh	14313
142	Rajsingh S/o Balbir	14312
143	Chandan Singh S/o Raj Singh S/o Balbir	14312
144	Satender S/o Raj Singh S/o Balbir	14312
145	Sat Nariyan S/o Raghbir S/o Lala	78719
146	Desraj S/o Raghbir S/o Lala	78719
147	Smt. Laxmi widow Raghbir S/o Lala	15743
148	Krishana D/o Raghbir S/o Lala	15744
149	Jagmal S/o Ramsharan S/o Kanwar Singh	10735
150	Roshan S/o Ramsharan S/o Kanwar Singh	10734
151	Rishi Raj S/o Ramsharan S/o Kanwar Singh	10734
152	Surender S/o Sher Singh S/o Kanwar Singh	21071
153	Surat Singh S/o Sher Singh S/o Kanwar Singh	21071
154	Rajender S/o Sher Singh S/o Kanwar Singh	21071
155	Bram Parkash S/o Shiv Charan S/o Parbhati	47709
156	Mahabir S/o Shiv Charan S/o Parbhati	47708
157	Roshni D/o Chandgi S/o Jai Ram	38167
158	Ramniwas S/o Suraj Bhan S/o Sukhde	28625
159	Ratan Singh S/o Kurda S/o Netram	429375
160	Jagdish S/o Ram Kishan S/o Kishanlal	429375
161	Hira Singh S/o Shree Ram S/o Mula	2863
162	Mukhtiyar S/o Shree Ram S/o Mula	2862



163	Jagmal Singh S/o Shree Ram S/o Mula	2863
164	Jagdish S/o Shree Ram s/o Mula	2862
165	Ran Singh S/o Shree Ram S/o Mula	2863
166	Ramrathi D/o Shree Ram S/o Mula	2862
167	Dayaram S/o Mula S/o Rakha	17175
168	Dalip Singh S/o Ramu S/o Mula	2863
169	Ishwar Singh S/o Ramu S/o Mula	2862
170	Umed S/o Ramu S/o Mula	2863
171	Omparkash S/o Ramu S/o Mula	2862
172	Balwant Singh S/o Ramu S/o Mula	2863
173	Krishana D/o Ramu S/o Mula	2862
174	Raghbir Singh S/o Digha S/o Patra	116790
175	Smt. Muktul Devi widow Dariyav Singh S/o Digha	29198
176	Sumitra Devi D/o Dariyav Singh S/o Digha	29198
177	Kiran Devi D/o Dariyav Singh S/o Digha	29198
178	Mukesh D/o Dariyav Singh S/o Digha	29196
179	Smt. Buli widow Hoshiyar Singh S/o Digha	38930
180	Suresh S/o Hoshiyar Singh S/o Digha	38930
181	Satish S/o Hoshiyar Singh S/o Digha	38930
182	Jitander Singh S/o Ishwar S/o Digha	3435
183	Jai Singh S/o Parladh S/o Digha	116790
184	Smt. Babita W/o Jai Singh S/o Parladh	113355
185	Dharampal S/o Baga S/o Jeeya Ram	737400
186	Surjeet S/o Baga S/o Jeeya Ram	737400

187	Ramsingh S/o Shodan S/o Mohkm	68700
188	Bhoop Singh S/o Shodan S/o Mohkm	97325
189	Rameshwar S/o Shoram S/o Ramshay	24331
190	Attar Singh S/o Shoram S/o Ramshay	24331
191	Jai Singh S/o Shoram S/o Ramshay	48663
192	Smt. Shona widow Budha S/o Ramshay	13904
193	Kanwar Singh S/o Budha S/o Ramshay	13903
194	Meera Singh S/o Budha S/o Ramshay	13904
195	Raj Singh S/o Budha S/o Ramshay	13903
196	Ranbir S/o Budha S/o Ramshay	13904
197	Charan Singh S/o Budha S/o Ramshay	13903
198	Smt. Lali Devi D/o Budha S/o Ramshay	13904
199	Ram Singh S/o Shodan S/o Mohak	8588
200	Bhoop Singh S/o Shodan S/o Mohak	8587
201	Smt. Gindori widow Shokaran S/o Kahaniya	97325
202	Surat Singh s/o Shokaran S/o Kahaniya	97325
203	Maha Singh S/o Shokaran S/o Kahaniya	97325
204	Satbir S/o Shokaran S/o Kahaniya	97325
205	Rohtash S/o Shokaran S/o Kahaniya	97325
206	Sarbati D/o Shokaran S/o Kahaniya	97325
207	Narender Singh S/o Ishwar Singh S/o Mange	309150
208	Suresh Kumar S/o Ishwar Singh S/o Mange	309150
209	Manesh Kumar S/o Ishwar Singh S/o Mange	309150
210	Roshan Lal S/o Phool Singh S/o Balbir Singh	85875

211	Jai Singh S/o Phool Singh S/o Balbir Singh	85875
212	Smt. Ram Kalan Devi S/o Roshan Lal	42938
213	Smt. Koshlaya Devi W/o Jai Singh	42937
214	Gram Panchyat	395025

**Name of Road :- Improvement of Subana – Sarola Ahri Road.**

**Name of Village :- ISSARHERA**

**Total Area :- 1.118 Acre**

**Total Amount :- Rs. 659344/-**

Sr. No.	Name of Payee	Amount Paid
1	Raj karan S/o Laxmi Dutt	139477
2	Rajender S/o Rajkumar	71852
3	Satish Kumar S/o Rajkumar	71851
4	Umed Singh S/o Krishan	71851
5	Daya Ram S/o Bhagwana	38039
6	Jai Lal S/o Bhagwana	38039
7	Satbir S/o Bhagwana	38039
8	Sunder Lal S/Hawa Singh	19020
9	Kaptan S/o Hawa Singh	19019
10	Satyawan S/o Sardara	30536
11	Sanjay S/o Sardara	30536
12	Jai Parkesh S/o Sardara	38040
13	Rattan Kumar S/o Sardara	38039
14	Smt. Suman Yadav W/o Joginder Yadav	15006

**Name of Road :- Improvement of Subana – Sarola Ahri Road.**

**Name of Village :- AHRI**

**Total Area :- 2.800 Acre**

**Total Amount :- Rs. 7590907/-**

Sr. No.	Name of Payee	Amount Paid
1	Smt. Kela D/o Maman S/o Badlu	73261
2	Santra D/o Maman S/o Badlu	73260
3	Preem D/o Manan S/o Badlu	73260
4	Kartar S/o Rattan S/o Mohbata	84531
5	Mange Ram S/o Jugti Ram S/o Showlal	180334
6	Ramjeevan S/o Jugti Ram S/o Showlal	180333
7	Jai Pal S/o Jugti Ram S/o Showlal	180333
8	Ombir S/o Smesingh S/o Maha Singh	177516
9	Dharamber S/o Smesingh S/o Maha Singh	177515
10	Sube Singh S/o Chandgi S/o Ramdayal	219782
11	Tara Chand S/o Chandgi S/o Ramdayal	219781
12	Ompati widow Kamle S/o Bholar	48841
13	Satish S/o Kamle S/o Bholar	48841
14	Sandeep S/o Kamle S/o Bholar	48840
15	Bala D/o Kamle S/o Bholar	48840
16	Manti D/o Kamle S/o Bholar	48840
17	Krishana D/o Kamle S/o Bholar	48840
18	Punam D/o Kamle S/o Bholar	48840

19	Urmila D/o Kamle S/o Bholar	48840
20	Reena D/o Kamle S/o Bholar	48840
21	Mange Ram S/o Bagraj S/o Salagram	219781
22	Malk Ram S/o Ram Gopal S/o Bagraj	73261
23	Sumer S/o Ram Gopal S/o Bagraj	73261
24	Hanraj S/o Om parkash S/o Ram Gopal	73260
25	Ram Kalan S/o Hardawari S/o Mohar Singh	219781
26	Satbir S/o Bhagwana S/o Ramji Lal	219780
27	Dhoop Singh S/o Meer Singh S/o Ram Shroop	87913
28	Smt. Bharpai widow Naphe S/o Meer Singh	12559
29	Ramesh kumar S/o Naphe S/o Meer Singh	97332
30	Rambir S/o Dhoop Singh S/o Meer Singh	21978
31	Smt. Sushila widow Katar S/o Bhagta	54946
32	Vijay S/o Katar S/o Bhagta	54946
33	Ashok S/o Katar S/o Bhagta	54946
34	Rajesh Devi D/o Katar S/o Bhagta	54945
35	Ishwanti W/o Zile Singh	43956
36	Sakuntla D/o Zile Singh	43956
37	Medu S/o Zile Singh	43956
38	Mohender S/o Zile Singh	43956
39	Sunder S/o Zile Singh	43956
40	Katar S/o Rattan	219781
41	Hukam Chand S/o Hari Singh S/o Ramji Lal	50719
42	Ramchander S/o Hari Singh S/o Ramji Lal	50719

43	Parkashi widow Manphool S/o Hari Singh	7246
44	Umed S/o Manphool S/o Hari Singh	7246
45	Omparkash S/o Manphool S/o Hari Singh	7246
46	Roshni D/o Manphool S/o Hari Singh	7245
47	Koshliya D/o Manphool S/o Hari Singh	7245
48	Nirmala D/o Manphool S/o Hari Singh	7245
49	Sakuntla D/o Manphool S/o Hari Singh	7245
50	Omparksh S/o Ramehar	332489
51	Ishwar S/o Ramehar	332490
52	Satpal S/o Pirtyi	166245
53	Sukrampal S/o Ramehar	166245
54	Sube S/o Mamchand	215555
55	Dharmabir S/o Mamchand	215555
56	Dinesh Kumar S/o Mamchand	215555
57	Smt. Lakhpati widow Samsheer S/o Mamchand	71851
58	Azad S/o Samsheer S/o Mamchand	71851
59	Sunita D/o Samsheer S/o Mamchand	71851
60	Ishwar S/o Jugti S/o Rishpal	53537
61	Randhir S/o Jugti S/o Rishpal	53536
62	Roshanlal S/o Jugti S/o Rishpal	53536
63	Manoj S/o Jageram S/o Jugti	8453
64	Jitander S/o Jageram S/o Jugti	8453
65	Mukesh Kumari D/o Jageram S/o Jugti	8453
66	Gram Panchyat	1200344

67	Gram Panchyat (Khana Kast Morli widow & Sube Singh, Tara Chand etc.)	118344
----	---	--------



**Name of Road :- Improvement of Subana – Sarola Ahri Road.**

**Name of Village :- KHUDAN**

**Total Area :- 4.618 Acre**

**Total Amount :- Rs. 5660600/-**

Sr. No.	Name of Payee	Amount Paid
1	Krishan Kumar S/o Ramehar	400115
2	Deepak S/o Ramehar	400115
3	Sandeep Kumar S/o Ramehar	400115
4	Sukhlal S/o Ganga Sahaya	109891
5	Smt. Mukhtayari Widow Runya	13737
6/1	Smt. Suresh Devi Widow Radhe Shyam	3435
6/2	Mamta D/o Radhe Shyam	3434
6/3	Nisha D/o Radhe Shyam	3434
6/4	Kapinder S/o Radhe Shyam	3434
7	Shree Kishan S/o Runya	13736
8	Kapil Dev S/o Runya	13736
9	Smt. Tej Kor D/o Runya	13736
10	Smt. Prem D/o Runya	13736
11	Beermati D/o Runya	13736
12	Babita D/o Runya	13736
13/1	Dharam Singh S/o Chhotu	92985
13/2	Dharam Singh S/o Chhotu	92984
14	Manphool S/o Chhotu	92984

15	Chanderi D/o Mansa	92985
16	Bhagat Singh S/o Amar Singh	60111
17	Naseeb Singh S/o Amar Singh	60111
18	Ravinder Kumar S/o Amar Singh	60111
19	Smt. Sumitra D/o Chhotu	37569
20	Amar Singh S/o Chhotu	75129
21	Jai Bhagwan S/o Chhotu	75139
22	Himmat Singh S/o Chhotu	75139
23	Pardeep Kumar s/o Chhotu	75139
24	Rawat S/o Mam Chand	343760
25	Balbir S/o Indraj	114587
26	Mukesh Kumar S/o Balbir	114587
27	Dinesh Kumar S/o Balbir	114587
28	Ramesh S/o Lajje Ram	171880
29	Kuldeep S/o Lajje Ram	171880
30	Shamlat Thola Maleshia	185969
31	Shanti Devi Widow Ramehar	101438
32	Ashok Kumar S/o Ramehar	101438
33	Kavita D/o Ramehar	101437
34	Papita D/o Ramehar	101437
35	Krishana Widow Ram Kalan	61989
36	Punam D/o Ram Kalan	61990
37	Sunita D/o Ram Kalan	61990
38	Sunder W/o Mehar Singh	23246

39	Ranbir S/o Mehar Singh	23246
40	Jai Kanwar S/o Mehar Singh	23246
41	Jagbir S/o Mehar Singh S/o Chandgi	23426
42	Rajpal S/o Mehar Singh S/o Chandgi	23246
43	Bala D/o Mehar Singh S/o Chandgi	18630
44	Saroj D/o Mehar Singh S/o Chandgi	13629
45	Raj Kumar S/o Mehar Singh S/o Chandgi	32479

**Name of Road :- Improvement of Jhajjar Farukhnagar road to Mubarakpur Mundakhera – Iqbalpur – Galinpur Road.**

**Name of Village :- MUNDA KHERA**

**Total Area :- 4.618 Acre**

**Total Amount :- Rs. 5660600/-**

Sr. No.	Name of Payee	Amount Paid
1	Aman Singh S/o Malkhan S/o Mukh Ram	119350
2	Kashmir Singh S/o Malkhan S/o Mukh Ram	119350
3	Balbir Singh S/o Malkhan S/o Mukh Ram	136400
4	Partap Singh S/o Hari Ram s/o Sis Ram	51150
5	Smt. Sudesh S/o Narender S/o Hari Ram	51150
6	Smt. Ompati W/o Jai Naraian S/o Bhim Singh	2302
7	Narender Parkash S/o Risal Singh S/o Bhim Singh	9698
8	Bijender S/o Risal Singh S/o Bhim Singh	9698
9	Ved Parkesh S/o Jai Naraian S/o Bhim Singh	18907
10	Pardeep Kumar s/o Jai Naraian S/o Bhim Singh	18907
11	Rajrup S/o Charan Singh S/o Khushi Ram	12950
12	Daryav Singh S/o Charan Singh S/o Khushi Ram	9554
13	Purushotam S/o Satbir Singh S/o Chandi Ram	41038
14	Ashok Kumar S/o Satbir Singh S/o Chandi Ram	21871
15	M/s Reliance Haryana SEZ Ltd.	144925
16	Ajit Singh S/o Ram Karan S/o Pirthi Singh	102300
17	Gordhan etc. Owner Khana Kast Ram Sharan etc.	34100

	Dholidaran	
18	Chander Bhan S/o Shri Chand S/o Dariya	136400
20	Krishan Kumar S/o Nanga S/o Chhaju	76725
21	Satbir Singh S/o Nanga S/o Chhaju	76725
22	Hari Ram S/o Ram Niwas S/o Kehar Singh	208863
23	Sant Ram S/o Sultan Singh s/o Kehar Singh	104431
24	Raj Singh S/o Sultan Singh S/o Kehar Singh	104431
25	Tika Ram S/o Sardar Singh S/o Kehar Singh	208862
26	Hawa Singh S/o Sis Ram S/o Kehar Singh	52216
27	Lakhminder Singh S/o Sis Ram S/o Kran Singh	52216
28	Vinod Kumar S/o Sis Ram S/o Kehan Singh	52216
29	Narender Kumar S/o Sis Ram S/o Kehan Singh	52215
30	Virender Kumar S/o Ram Kumar S/o Rati Ram	14386
31	Smt. Rekha Widow Surender S/o Ram Kumar	2398
32	Priyadarshi D/o Surender S/o Ram Kumar	2398
33	Om Parkesh S/o Rati Ram S/o Pohkar	19181
34	Shree Bhagwan S/o Rati Ram S/o Pohkar	19181
35	Hari Kishan S/o Rati Ram S/o Pohkar	19181
36	Shiv Narain S/o Ram Niwas S/o Pohkar	38362
37	Shiv Charan S/o Ram Niwas S/o Pohkar	38363
38	Dayanand S/o Dhara Singh S/o Dharam Singh	56833
39	Anand S/o Dara Singh S/o Dharam Singh	56834
40	Shyam Singh S/o Rama Nand S/o Dara Singh	14209
41	Joginder S/o Ram Nand S/o Dhara Singh	14208

42	Sunder Singh S/o Rama Nand	14208
43	Dinesh Kumar S/o Rama Nand S/o Dhara Singh	14208
44	Charan Singh S/o Kishan Singh S/o Net Ram	85250
45	Sahil Kumar S/o Ram Kishor S/o	85250
46	Balbir Singh S/o Parbhu	85250
47	Sarup Singh S/o Parbhu	85250
48	Wazir Singh S/o Parbhu	85250
49	Rajender S/o Kanwal Singh S/o Shiv Dutt	51150
50	Rampal S/o Kanwal Singh S/o Shiv Dutt	51150
51	Ram Niwas S/o Kanwal Singh S/o Shiv Dutt	51150
52	Dilbag S/o Lal Chand S/o Shiv Dutt	59675
53	Ranbir S/o Lal Chand S/o Shiv Dutt	59675
54	Panchyat Ba Khana Kast Bharte etc.	2608650

**Name of Road :- Improvement of Jhajjar Farukhnagar road to Mubarakpur Mundakhera – Iqbalpur – Galinpur Road.**

**Name of Village :- ISMAILPUR**

**Total Area :- 2.262 Acre**

**Total Amount :- Rs. 3051950/-**

Sr. No.	Name of Payee	Amount Paid
1	Satish Kumar S/o Diwan Singh S/o Pannalal	19181
2	Subhash Kumar S/o Diwan Singh S/o Pannalal	19181
3	Naresh Kumar S/o Rishi Parkash S/o Pannalal	6394
4	Ravinder Kumar S/o Rishi Parkash S/o Pannalal	6394
5	Rishi Parkash S/o Pannalal S/o Mohanlal	25575
6	Bishan Dev S/o Nahnu Ram S/o Ami Chand	76725
7	Satish Kumar etc Malleaan Sundiya S/o Rupa	153450
8	Mahender Singh S/o Chandgi S/o Har Sahaye	116956
9	Smt. Susila D/o Chand S/o Har Sahaye	19444
10	M/s Reliance Haryana SEZ Ltd.	421717
11	Chet Ram S/o Ram Singh S/o Nathan	42625
12	Jag Ram S/o Ram Singh S/o Nathan	31761
13	Smt. Shanti W/o Meer Singh S/o Bodan	3552
14	Dil Bagh S/o Meer Singh S/o Bodan	5920
15	Sajjan Kumar S/o Meer Singh S/ Bodan	5920
16	Gulab Singh S/o Meer Singh S/o Bodan	5920
17	Harkesh S/o Bodan S/o Fakira	2737
18	Maha Singh S/o Roshan Lal S/o Sundiya	65358

19	Hari Ram S/o Roshan Lal S/o Sundiya	65358
20	Jug Lal S/o Roshan Lal S/o Sundiya	65358
21	Jaswant S/o Roshan Lal S/o Sundiya	65358
22	Bhule S/o Roshan Lal S/o Sundiya	65359
23	Main Pal S/o Roshan Lal S/o Sudiya	65359
24	Tej Pal S/o Badle Ram S/o Bandiya	98037
25	Sukhbir S/o Badle Ram S/o Bandiya	74195
21/1	Resham Devi Widow Jaswant S/o Roshan Lal	16340
21/2	Dewa Nand S/o Jaswant S/o Roshan lal	16339
21/3	Neeraj S/o Jaswant S/o Roshan lal	16339
21/4	Dhiraj S/o Jaswant S/o Roshan lal	16339
26	Sispal S/o Pehlad Singh S/o Bondiya	98038
27	Rajpal S/o Pehlad Singh S/o Bondiya	98038
28	Ram Narain S/o Anar Singh S/o Lal Man	84184
29	Shre Taaj Singh S/o Ram Narian	140307
30	Sukhbir S/o Ram Narian	140307
28/1	Shotash S/o Ram Narian S/o Amr Singh	21046
2	Dharam Singh S/o Ram Narian S/o Amr Singh	21046
3	Sukhbir Singh S/o Ram Narian S/o Amr Singh	21046
4	Geeta Devi D/o Ram Narian S/o Amr Singh	21046
31	Smt. Sudesh D/o Abhey Ram S/o Yaad Ram	18707
32	Shree Om S/o Abhey Ram S/o Yaad Ram	18707
33	Jai Om S/o Abhey Ram S/o Yaad Ram	18708
34	Sonu S/o Mukesh s/o Abey Ram	18709



35	Ajay Kumar S/o Shree Om S/o Abey Ram	9354
33/1	Sunita Widow Jai Om S/o Abey Ram	4677
2	Deepak S/o Jai Om S/o Abey Ram	4677
3	Deepa D/o Jai Om S/o Abey Ram	4677
4	Diksha D/o Jai Om S/o Abey Ram	4677
36	Vijay Kumar S/o Shree Om S/o Abey Ram	9354
37	Deepak Kumar S/o Jai Om S/o Abey Ram	18707
38	Smt. Hanso Devi W/s Indraj S/o Yaad Ram	16837
39	Hari Om S/o Indraj S/o Yaad Ram	39286
40	Abhimanuy S/o Indraj S/o Yaad Ram	39286
41	Smt. Bhagwani Devi Widow Raghbir Singh S/o Yaad Ram	10272
42	Smt. Parbha Devi Widow Jagdish S/o Cherangi Lal	573
43	Narender Singh S/o Raghbir Singh S/o Yaad Ram	38050
44	Mahar Singh S/o Ragbir Singh S/o Yaad Ram	38050
45	Smt. Natho Widow Hardwari Lal	11225
46	Smt. Krishana D/o Hardwari Lal	11224
47	Maina D/o Hardawari Lal	11224
48	Rajender S/o Hardawari Lal	11225
49	Satbir S/o Hardawari Lal	11224
50	Dharam S/o Hardawari Lal	11224
51	Surender S/o Hardawari Lal	11224
52	Ramesh S/o Satpal S/o Hardawari Lal	3741
53	Rahul s/o Satpal S/o Hardawari Lal	3741
54	Smt. Barjo D/o Satpal S/o Hardawari Lal	3742

55	Smt. Chanderpati Widow Meer Singh S/o Gulzari	29932
56	Subhash S/o Meer Singh S/o Gulzari	29932
57	Parmod S/o Meer Singh S/o Gulzari	29932
58	Seva Ram S/o Gulzari S/o Lal Man	89797
59	Smt. Roshni Widow Attar Singh S/o Gulzari	14966
60	Somoti D/o Attar Singh S/o Gulzari	14966
61	Santosh D/o Attar Singh S/o Gulzari	14966
62	Sunita D/o Attar Singh S/o Gulzari	14966
63	Rajni D/o Attar Singh S/o Gulzari	14967
64	Preetam Singh S/o Attar Singh S/o Gulzari	14967
65	Smt. Kesar Widow Banwari S/o Gulzari	14967
66	Om Parkesh S/o Banwari S/o Gulzari	14966
67	Joginder Singh S/o Banwari S/o Gulzari	14967
68	Gyano D/o Banwari S/o Gulzari	14966
69/1	Kavita D/o Banwari S/o Gulzari	5494
69/2	Savita D/o Banwari S/o Gulzari	9473
70	Bhateri D/o Banwari S/o Gulzari	14966
71	Klawati D/o Gulzari S/o Lal Man	56123
72	Smt. Vinod Kumari D/o Indraaj S/o Yaad Ram	16837
73	Dharam Singh S/o Ram Nariyan S/o Amr Singh	120658
74	Smt. Premwati Widow Omparkesh S/o Bodan	788
75	Smt. Sunita D/o Omparkash S/o Bodan	788
71/1	Ravi S/o Kalawati D/o Gulzari	18708
2	Davender S/o Kalawati D/o Gulzari	18708

3	Naresh S/o Kalawati D/o Gulzari	18707
76	Sukhbir S/o Omparkesh S/o Bodan	1576
77	Bal Kishan S/o Omparkesh S/o Bodan	1576
78	Sultan S/o Bodan S/o Fakira	21312

## Appendix 4: Jhajjar District Roads: Linear Plan

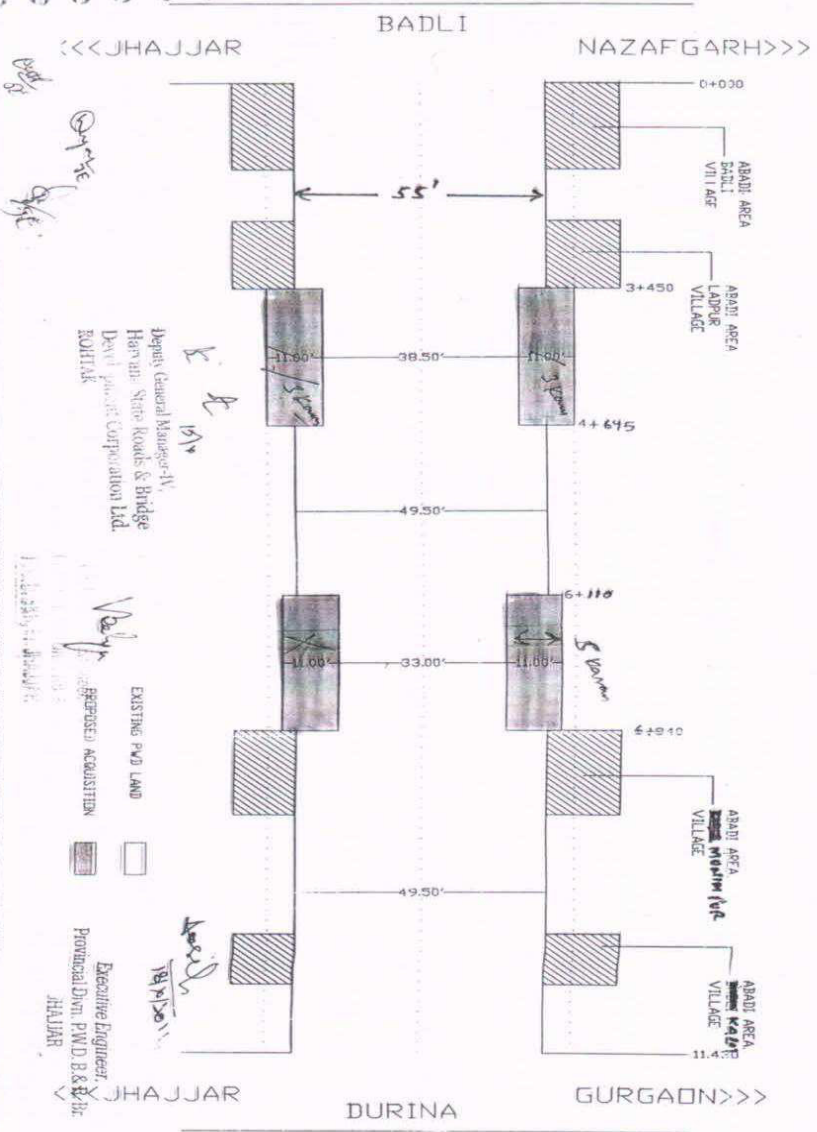


GENERAL ABSTRACT OF QUANTITIES		
Sr No	Description of Item	Quantity
1	BADLI PELPA SONDHI YAKUBPUR ROAD TEHSIL BAHADURGARH/JHAJJAR DISTRICT JHAJJAR	14.27 Acre
2	BADLI TO DURINA VIA LADPUR MUNIMPUR TEHSIL BAHADURGARH/JHAJJAR DISTRICT JHAJJAR	3.19 Acre
3	SUBANA SAROLA AHRI ROAD TEHSIL BAHADURGARH/JHAJJAR DISTRICT JHAJJAR	7.96 Acre
4	JHAJJAR FARRUKHNAGAR ROAD (SH-15A) MUBARAKPUR ISMAILPUR MUNDAKHERA (MDR-136) BADLI IQBALPUR GALIBPUR UPTO DISTRICT BORDER TEHSIL JHAJJAR DISTRICT JHAJJAR	7.00 Acre
	Total	32.42 Acre

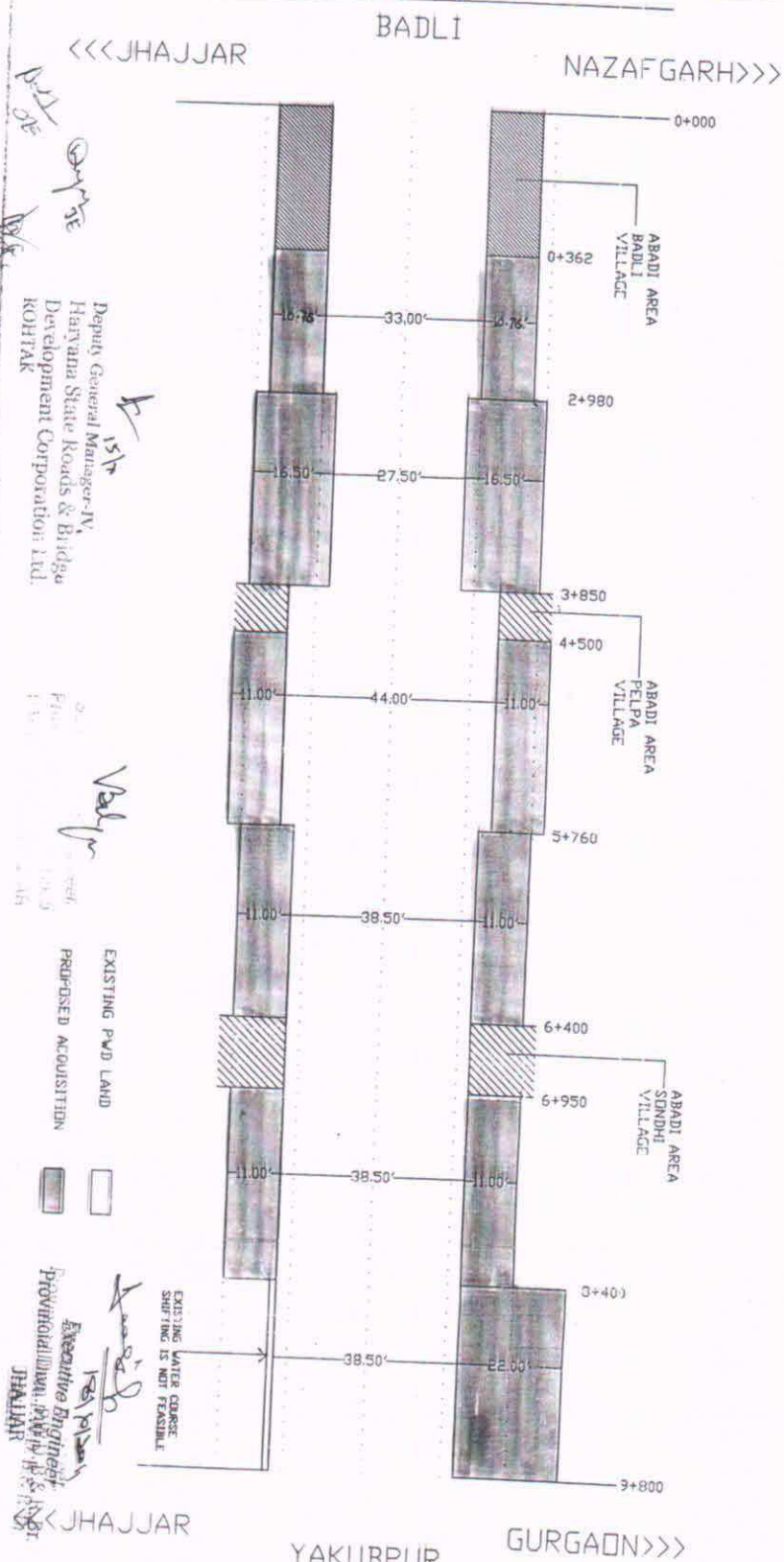
Deputy General Manager (IV)  
**(S.S. Puwar)**  
 Deputy General Manager-IV  
 HSRDC, Rohtak

LAND ACQUISITION ESTIMATE (BADLI-PELPA, BADLI-DURINA, SUBUNA-SAROLA)

# LINEAR PLAN OF BADLI TO DURINA VIA LADPUR MUNIMPUR ROAD TOTAL LENGTH OF ROAD = 11.43 KM.



# LINEAR PLAN OF BADLI PELPA SONDI YAKUBPUR ROAD TOTAL LENGTH OF ROAD = 9.80 KM.



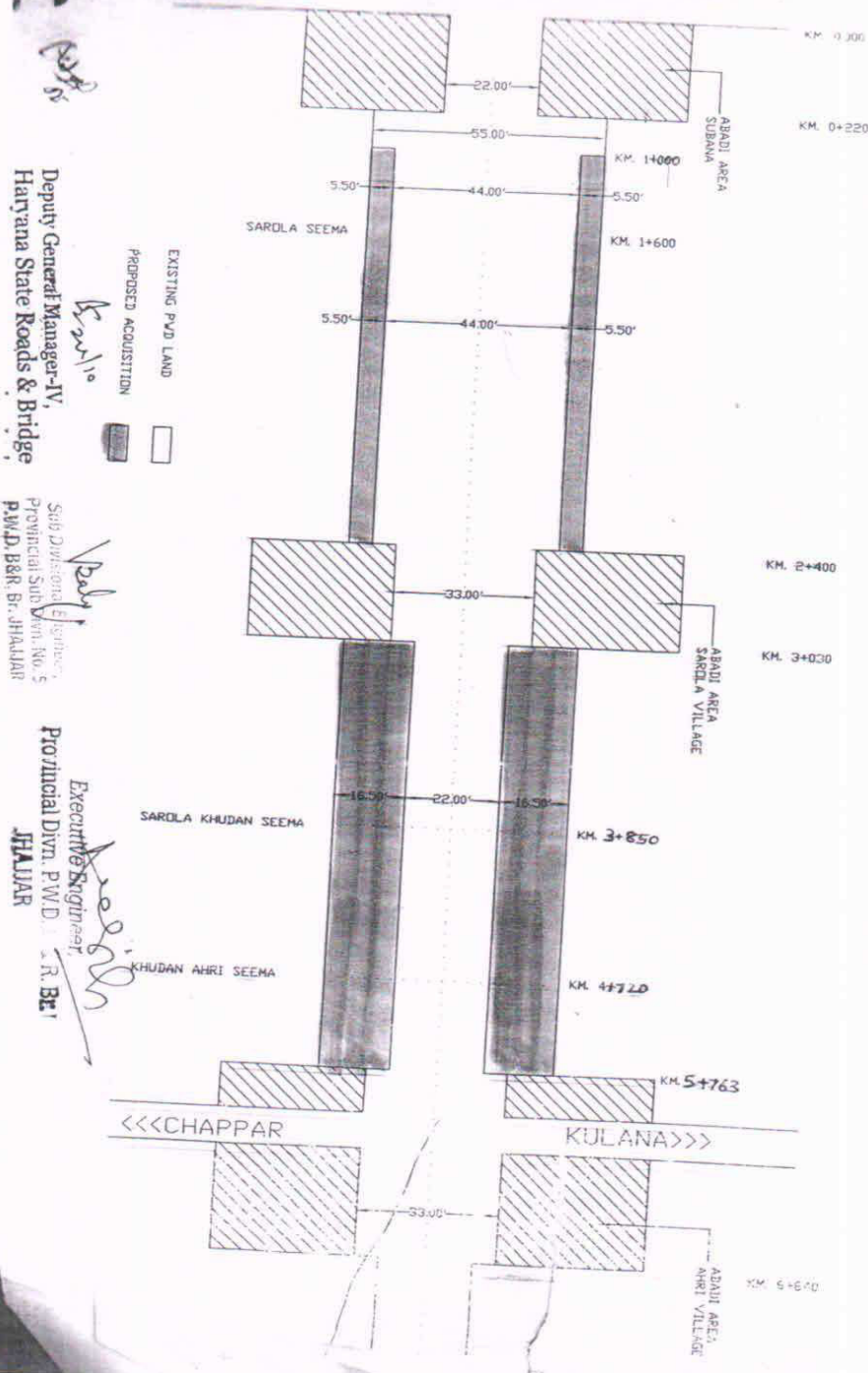
Deputy General Manager-IV,  
 Haryana State Roads & Bridge  
 Development Corporation Ltd.  
 ROHTAK

EXISTING PWD LAND  
 PROPOSED ACQUISITION

Executive Engineer  
 JHAJJAR



# LINEAR PLAN OF SUBANA SARDOLA AHRI ROAD. (TOTAL LENGTH OF ROAD = 6.640 KM.)



Deputy General Manager-IV,  
Haryana State Roads & Bridge

Sub Divisional Engineer,  
Provincial Sub. Div. No. 5  
P.W.D. B&R, JHAJJAR

Executive Engineer,  
Provincial Divn. P.W.D.  
JHAJJAR

R. Be

## Appendix 5: Jhajjar District Raods: No Structure impacted



Haryana State Roads & Bridges Development Corporation Ltd. Jhajjar  
Jahanara Bagh, Behind PWD (B&R) Rest House, Jhajjar (Haryana) Pin - 124103

To

The Member Secretary,  
National Capital Region Planning Board,  
Core-IV B, 1<sup>st</sup> Floor, India Habitat Center,  
Lodhi Road, New Delhi.

Memo No:- 2474

Dated:- 10-09-2014

**Subject: - Improvement by widening, strengthening and providing side drains, CC pavement on various roads in Jhajjar District. (Dismantling of structures).**

In this connection, it is intimated that nine number roads were improved by this office out of which only on the four roads land was acquired in required width.

But no structure was demolished by HSRDC department on above said road in village populated area and required width of roads has been constructed by this office. In built up area (abbadi area) no land was acquired by this office. Only in open area the land was acquired by this office. No payment was made for any structure by this office on the above said roads.

DA/ Nil.

Deputy General Manager-IV,  
HSRDC, Jhajjar.



**Appendix 6: Sonapat District Roads: Court case status**

## ***LIST OF COURT CASES***

**Name of Circle:** Sonapat Circle  
**Name of S.E./XEN/DGM concerned:** Sh. Chander Mohan, DGM

**Upto date**  
**02.09.2014**

<b>Sr. No.</b>	<b>Title of Case along with case no. along with first date of hearing</b>	<b>Brief of the case along with name of work including main issue raised along with first date of hearing</b>	<b>Whether reply filed by the department</b>	<b>Reason there of if reply is no in column (IV)</b>	<b>Next date of hearing along with propose</b>
<b>I</b>	<b>II</b>	<b>III</b>	<b>IV</b>	<b>V</b>	<b>VI</b>
1	Ranbir S/o Baljeet Singh village Bagru V/s State of Haryana, HSRDC (First date of hearing 04.10.2011) case no 478/11	Regarding L.A. for the work of Gohana - Sisana road ( First date of hearing 04.10.2011)	Reply Submitted	Court cases from Sr. No. 1 to 14 has been transferred to E.E., P-1, PWD B&R Br., Sonapat vide this office letter no. 2696 dated 07.08.2014 being as parent	HSRDC Given up
2	Sh. Harichand and others village Silana Tehsil Kharkhoda Distt. Sonapat V/s State, HSRDC (First date of hearing 01.02.2012) Case no 48/12	Regarding L.A. for the work of Gohana-Sisana Road. (First date of hearing 01.02.2012)	Reply Submitted		HSRDC Given up
3	Kuldeep & others village Israna, Panipat V/s State of Haryana, HSRDC (First date of hearing 01.02.2012) Case no 49/12	Regarding L.A. for the work of Gohana-Sisana Road. (First date of hearing 01.02.2012)	Reply Submitted	Department as the lawyer of the plaintiff has given up the HSRDC. The copy of the same has been sent	For Plaintiff Witness. Further date has not been received as HSRDC has given up by the opposite counsil in court proceeding.


4	Neeraj & others village Silana Tehsil Kharkhoda Distt. Sonapat V/s State of Haryana, HSRDC Sonapat (First date of hearing 27.01.2012) Case no 44/12	Regarding L.A. for the work of Gohana-Sisana Road. (First date of hearing 27.01.2012)	Reply Submitted	to your good office. The plaintiff lawyer has given up HSRDC from these court cases from Sr. no. 1 to 14 related to village Silana and Sisana.	For HSRDC given up. Further date has not been received as HSRDC has given up by the opposite counsile in court proceeding.
5	Jagbir S/o Sh. Mange Ram village Silana Tehsil Kharkhoda Distt. Sonapat V/s State of Haryana, HSRDC, Sonapat (First date of hearing 23.01.2012) Case no 30/12	Regarding L.A. for the work of Gohana-Sisana Road. (First date of hearing 23.01.2012)	Reply Submitted		For evidence. Further date has not been received as HSRDC has given up by the opposite counsile in court proceeding.
6	Daya Kishan S/o Sh. Chandan village Silana Tehsil Kharkhoda Distt. Sonapat V/s State of Haryana, HSRDC, Sonapat (First date of hearing 23.01.2012) Case no 29/12	Regarding L.A. for the work of Gohana-Sisana Road. (First date of hearing 23.01.2012)	Reply Submitted	-	29.10.2014 For plaintiff evidance
7	Vishnu Dutt S/o Sh. Fateh village Silana Tehsil Kharkhoda Distt. Sonapat V/s State of Haryana, HSRDC, Sonapat (First date of hearing 23.01.2012) Case	Regarding L.A. for the work of Gohana-Sisana Road. (First date of hearing 23.01.2012)	Reply Submitted	-	HSRDC Given up Further date has not been received as HSRDC has given up by the opposite counsile in court

	no 28/12				proceeding.
8	Shiv Charan & others village Silana Tehsil Kharkhoda Distt. Sonapat V/s State of Haryana, HSRDC, Sonapat. (First date of hearing 12.05.2012) Case no 34/12	Regarding L.A. for the work of Gohana-Sisana Road. (First date of hearing 12.05.2012)	Reply Submitted	-	10.09.2014 For Plaintiff witness
9	Surinder S/o Chiranji Lal & others village Silana Tehsil Kharkhoda Distt. Sonapat V/s State of Haryana, HSRDC, Sonapat. (First date of hearing 08.02.2012) Case no 35/12	Regarding L.A. for the work of Gohana-Sisana Road. (First date of hearing 08.02.2012)	Reply Submitted	-	10.09.2014 For Plaintiff witness
10	Bijender S/o Ram Chander & others village Silana Tehsil Kharkhoda Distt. Sonapat V/s State of Haryana, HSRDC, Sonapat. (First date of hearing 08.02.2012) Case no 37/12	Regarding L.A. for the work of Gohana-Sisana Road. (First date of hearing 08.02.2012)	Reply Submitted	-	10.09.2014 For Plaintiff witness
11	Rajkumari W/o Dayanand & others village Silana Tehsil Kharkhoda Distt. Sonapat V/s State	Regarding L.A. for the work of Gohana-Sisana Road. (First date of hearing 24.02.2012)	Reply Submitted	-	Given up

	of Haryana, HSRDC, Sonapat. (First date of hearing 24.02.2012) 58/12				
12	Sat Narain & others village Silana Tehsil Kharkhoda Distt. Sonapat V/s State of Haryana, HSRDC, Sonapat (First date of hearing 12.05.2012) Case no 59/12	Regarding L.A. for the work of Gohana-Sisana Road. (First date of hearing 12.05.2012)	Reply Submitted	-	10.09.2014 For Plaintiff witness
13	Narender S/o Ram Chander village Silana Tehsil Kharkhoda Distt. Sonapat V/s State of Haryana, HSRDC, Sonapat. (First date of hearing 08.02.2012) Case no 36/12	Regarding L.A. for the work of Gohana-Sisana Road. (First date of hearing 08.02.2012)	Reply Submitted	-	10.09.2014 For Plaintiff witness
14	Sarita V/s State Village Silana, Tehsil Kharkhoda, Sonapat (First date of hearing 07.03.2013)	Regarding L.A. for the work of Gohana-Sisana Road. (First date of hearing 07.03.2013)	Reply Submitted	-	05.11.2014 For plaintiff witness

**Deputy General Manager-III  
HSRDC, Sonapat**

Appendix 7: Sonapat District Raods: Court Decision in case of adverse possession



CWP 9897 of 1995

Mr. Ashish Aggarwal, Advocate.

The road on the very small portion of land of the petitioners is in existence since 1973 though no area <sup>of land</sup> underroad is specified. The writ petition deserves to be dismissed on the ground of laches.

The learned counsel for the petitioners cites authority of the apex Court in Ram Chand and Others v. Union of India and others, (1994)1 Supreme Court Cases 44, in order to contend that in land acquisition proceedings laches are immaterial. The facts and the law laid down is not para materia with the facts of the present case. Herein a small strip of land of the petitioners out of a large number of owners was utilized for construction of highway, because of utility and appreciation in value of the land of the petitioners having abutted on highway, the petitioners had accepted since 1973. In view of peculiar facts and circumstances of the case as stated above, we do not find it a fit case to interfere in exercise of writ jurisdiction particularly when the petitioners have not suffered any substantial injustice and have chosen to challenge the acquisition after 21 years, and from which they themselves have been benefitted.

In case the State gives any award and decides to disburse any compensation, dismissal of writ petition will not disentitle the petitioners from compensation.

"Sd/-"  
(M.S. Liberhan)  
Judge

**Appendix 8: Sonapat District Raods: Court Decision in case of adverse possession**

District Attorney  
Sonipat

The Legal Rememberancer & Secy.  
To Govt. Haryana  
S.C.O.57-59, Sector-17-C  
Chandigarh.

FRESH RECEIPT	
Dairy No.....	Date.....
D/S / DAO / HDM / STENO	
Dy. Suptt.	EEP-I, SNP.

No. \_\_\_\_\_/DAS/14 Dated \_\_\_\_\_

Sub: Ram Charan & ors Vs. State of Haryana

Kindly refer to your office memo No. 3574/Co.27(59)-2012 dated 24-2-2012 on the subject noted above.

The above noted case has been decided by Ms. Varsha Jain, Civil Judge, Jr. Divn. Sonipat and the Ld. Judge vide its judgment dated 24-4-2014 has dismissed the suit of the plaintiff..

Since the case has been decided in favour of the State of Haryana/Deptt. Therefore, no further action is called for in the matter so far as this office is concerned. Certified copy of order is enclosed herewith for your kind perusal and further necessary action, please.

I agree

*Seema Hoda*  
Distt. Attorney, Sonipat

*1489*  
*13-5-14*  
Deputy General Manager, In  
Haryana State Roads & Bridges  
Development Corporation,  
Sonapat-131001 (Haryana)  
D. G. M. R. D. C.  
Sonapat

*S.D.*  
Asstt. Distt. Attorney  
Sonipat

Endst. No. 1386 /DAS/14 dated 13-5-14

A copy forwarded to the following for information and further necessary action, please.

1. The Collector, Sonipat.
2. The XEN PWD. B&R Department, PWD Rest House, Sonipat.
3. The DGM, Haryana State Road Development Corporation, office of PWD Building, Sonipat.
4. District Forest officer, Sonipat

*12-7-14*  
Asstt. Distt. Attorney  
Sonipat

*En. Sect. Subd, PWD*  
*to int for n/a 2 reports*  
*5/1*

## Appendix 9: Sonapat District Raods: Brief note on L. A. issues

### Brief Note

**Subject: - Compensation for acquired land for public purpose namely Improvement by widening, strengthening & providing side drain, CC pavement of various roads in Sonapat District.**

In this regard, it is intimated that during the execution of work from RD 24.974 to 27.780 in village Sisana on Gohana-Sisana Road. The demarcation was carried out at the site on basis of revenue record and it was found that only 22 ft. consolidation path is available at village Sisana. During the meeting on 08.06.2011, held under the Chairmanship of worthy Managing Director, HSRDC it was decided that DGM-III Sonapat, to submit Land Acquisition estimate & L.A. Papers U/S-IV by 20.06.2012. According L.A. Papers U/S-IV and VI has been got published comprised of 6.175 acre of village Sisana and 3.1375 of village Silana and Commissioner rate has been got fixed for Land Acquisition though the land was in possession of PWD B&R and compensation amounting to Rs. 3,64,68,750/- only was demanded. During the execution of work the villagers of village Silana filed 14 nos. civil suits in various courts claiming that the road has been constructed in their land whereas the consolidation path is situated far away. This disputed area is located in between RD 21.500 to 24.000. In the above two cases the only difference is that there is no court case from RD 24.974 to 27.780 & L.A. proceedings are in process to pay the compensation to the land owners whereas from RD 21.500 to 24.000, the villagers have approached the court for compensation / restoration of possession. After going to the facts Executive Director, HSRDC, Panchkula vide his letter dated 3783/HSRDC dated 10.05.2013 informed that competent authority has decided that we should wait for the outcome of the Court Case filed in respect of land between RD 21.500 to 24.000 and should not pay any compensation to the villagers of village Sisana and Silana from RD 24.974 to 27.780. This is for your information and further necessary action.

**Appendix 10: Sonapat District Raods: HSRDC Letter dated 05 Jan 14 explaining Status**



**Haryana State Roads & Bridges Development Corporation Ltd.**

(A State Govt. undertaking)

P.W.D. Campus, Near Rest House, Railway Road, Sonapat Fax:-0130-2200346

From, Deputy General Manager-III,  
HSRDC, Sonapat

To The Superintending Engineer,  
Sonapat Circle, PWD B&R Br.,  
Sonapat.

No.

2128

Dated

05-08-14

**Subject: - Acquisition of Land without payment of compensation in village Sisana for the purpose of broadening road from Gohana to Sisana in District Sonapat.**

**Reference: Your endst no. 12510 dated 31.12.2013.**

In this connection, it is submitted that the Land Acquisition papers under section IV for the work cited as subject was published on 02.08.2011 vide notification no. RA-02/33 dated 02.08.2011 and further Land Acquisition paper under section VI was also published and the rate has also been got fixed for Land Acquisition, though the Land was in possession of PWD B&R Department.

During the execution of work the villagers of village Silana filed 14 no. civil suits in various courts claiming that the road has been constructed in their land whereas the consolidation path is situated far away. The disputed area is located in between RD 21.500 to 24.000. In the Court, in the interest of the Govt. the Plea has been taken that the road stands constructed on the Land more than 50 years back with the consent of villagers and the case is hopelessly time barred. No stay orders has been passed by any Court, however, in some cases only tree cutting has been stayed by the Hon'ble Court which is not affecting the execution of work.

In the above two cases, the only difference is that there is no court case from RD 24.974 to 27.780 and L.A. proceedings are in process to pay compensation to Land owners whereas from RD 21.500 to 24.000, the villagers have approached the Court for compensation/restoration of possession for which defence has been adopted that the case is time barred and road was constructed about 50 years back on the Land of the Plaintiff with their consent. So there are two different stands of the department at two adjacent locations on the same road. The Land in dispute is in the possession of the department in both the cases.



**Appendix 11: Sonapat District Raods: HSRDC Letter dated 05 Jan 14 explaining Status  
(... in continoustion of Appendix 10)**

The case for demand of funds amounting to Rs. 3,64,68,750/- for compensation was sent to Head Office vide your memo No. 509 dated 16.01.2013, which was return back with the remarks that the competent authority has decided that we should wait for the outcome of the court cases (Copy attached) filed in respect of Land between RD 21.500 to 24.000 and should not pay any compensation of the villagers of village Sisana and Silana from RD 24.974 to 27.780.

In view of the above the report is submitted for on word transmission to higher authorities.

DA/NHE  
*one*

*[Signature]*  
Deputy General Manager -III,  
HSRDC, Sonapat

Endst. No. 2129

Dated 05-06-14

Copy is forwarded to the Deputy Commissioner, Sonapat w.r.t Executive Engineer, Provincial no. 1 PWD B&R Br., Sonapat endst. no. 3309 dated 28.02.2014 for kind information and further necessary action please.

DA/NHE  
*one*

*[Signature]*  
Deputy General Manager -III,  
HSRDC Sonapat

57

24397/HR  
30/04/2022 (1)

Deputy General Manager-III, Sonapat vide memo No. 939 dated 27.03.2012 has intimated that villagers of villages Sisana and Silana stopped tree cutting during May-2011 from RZ 29.974 to 27.780 which was being executed for widening of the road. They were claiming that the trees are in their land. The demarcation was carried out at the site on the basis of revenue record and it was found that only 22 Ft consolidation path was available in 6336 Ft length in village Sisana and 1683 Ft length in village Silana. Further in 1188 Ft length, no consolidation path was available in village Silana. During the meeting on 08.06.2011, held under the Chairmanship of worthy Managing Director HSRDC it was decided that DGM-III Sonapat to submit Land Acquisition estimate in LA Papers U/S-IV by 20.06.201. According to LA Papers U/S-IV and VI has been got published and Commissioner rate has been got fixed for Land Acquisition. Though the land was in possession of PWD B&R.

During the execution of work the villagers of village Silana filed 14 number civil suits in various courts claiming that the road has been constructed in their land whereas the consolidation path is situated far away. The disputed area is located in-between RD 21.500 to 24.000. In the Court in the interest of the Government the plea has been taken that the road stand constructed on the land more than 50 years back with the consent of villagers and the case is hopelessly time barred (Copy of one of written statement submitted in the Court attached as Annexure-A). No stay orders have been passed by any court, however, in some cases only tree cutting has been stayed by the Hon'ble Court which is not affecting the execution of work.

In the above two cases, the only difference is that there is no court case from RD 24,974 to 27,780 and LA proceedings are in process to pay compensation to land owners whereas from RD 21,500 to 24,000, the villagers have approached the court for compensation / restoration of possession for which defence has been adopted that the case is time barred and road was constructed about 50 years back on the land of the plaintiff with their consent. So there are two different star-ds of the department at two adjacent locations on the same road. The land in dispute is in the possession of the department in both the cases.

In the light of above, Deputy General Manager-III, Sonapat has sought the advice of this office whether the different stands should be adopted as described above or compensation to the villagers of village Silana from RD 21,500 to RD 24,000 who have filed Civil Suit should also be allowed or compensation should not be paid even to the villagers of Sisana and Silana for disputed land from RD 24,974 to 27,780 where L.A proceedings are already under process. Deputy General Manager has verbally intimated that the road work has been completed upto DBM level on both the stretches.

In the light of above, it is recommended that we should wait for the outcome of the court case filed in respect of land between RD21,500 to 24,000 and should not pay any compensation to the villagers of village Sisana and Silana for land from RD 24,974 to 27,780.

29/1/12  
388  
0/10/12  
E/D  
15/12  
H.D.  
F

DGM-I <sup>23/4/12</sup>  
Panchkula

DGM-III  
Sonepat

245  
Bentley

FCPw - con. ~~Chase - no. we doc~~  
TAD - how 1/2

**Appendix 13: Sonapat District Raods: Order to wait for L. A. payment**

236

**Haryana State Roads and Bridges Development Corporation Ltd.**  
(A State Government Undertaking)  
Bay No.13-14, Sec.2 Panchkula (Haryana) Tel. No. 0172-2585265

No. 783 /HSRDC Dated: 10/05/2012

To  
The Deputy General Manager-III,  
HSRDC, Sonapat.

Dy. No. 1121  
Date 11-5-12  
7/0 D.G.M. H.S.R.D.C.  
Sonapat

**Subject:** Acquisition of land from RD 24.974 to 27.480 on Gohana Sisana road.

**Ref.:** Your note dated 23.04.2012 recorded on the file of this office on the above noted subject.

In view of the position explained and as recommended by you vide your above referred note, the competent authority has decided that we should wait for the outcome of the Court case filed in respect of land between RD 21.500 to 24.000 and should not pay any compensation to the villagers of village Sisana and Silana from RD 24.974 to 27.780.

A copy of above referred note containing the orders of worthy FCPW is enclosed for ready reference.

**Encl.: As above.**

Noted P. (As per overleaf)  
Pgm

Pgm  
Deputy General Manager-I,  
for Executive Director, HSRDC,  
Panchkula.

Noted P.  
Pgm

-HRC  
DGM  
2

**Appendix 14: Sonapat District Roads: HSRDC Explanation in L. A matter, 10 Oct. 14**

To

The Director,  
NCRPB, New Delhi

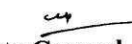

**Subject:-** No 3062 Dt 30-9.14  
Payment of Compensation in RD 24.974 to RD 27.780 on Sonapat Distt. Road.

**Reference:-** ADB E mail dated 16 September 2014 at TL PMC NCRPB E mail dated 17 September 2014.

The land in RD 24.974 to RD 27.780 is under possession of PWD since more than 50 years as the metalled road and trees exists in this reach since then. Affected persons have not raised any issue of ownership or losses on account of this for this part of land. Thus HSRDC is of the opinion that the land belong to state PWD department on account of **adverse possession statutes**. Earlier in some of the similar cases, courts have decided in favor of PWD.

On the same road in adjoining area in Rd 21.5 to RD 24.0 there are 14 court cases filed against PWD/HSRDC. In the court cases HSRDC has taken the plea that the road stands constructed on the land more than 50 years back with the consent of villagers and that the court case filed are time bared. The court has not passed stay orders and not stopped widening of roads in this reach except that in some cases only tree cutting has been stayed. The legal position is same in both reaches and as such HSRDC cannot take different stand in the two reaches. **If HSRDC pays compensation in RD 24.974 to RD 27.780 then PWD /HSRDC stand in the court cases for RDE 21.5 to RD 24.00 will vitiate.**

Due to PWDs ownership of land in RD 24.974 to RD 27.780 on account of **adverse possession**, there is no dispossession and displacement and no violation of national and state laws and regulation, ADB's SPS, and ESMS. State Government has also taken the decision regarding compensation in RD 24.974 to RD 27.780 to wait for the decision in court cases for RD 21.5 to RD 24.00.

  
**Deputy General Manager -III**  
**HSRDC Sonapat**  


## Appendix 15: Sonapat District Raods: Response to ADB

S No	ADB Comment 16 Sept 2014	NCRPB Response
1	As clarified in the Loan Agreement and ESMS, it is the Borrower (NCRPB)'s responsibility to ensure compliance with national and state laws and regulations, ADB's SPS, and ESMS.	Yes
2	We came to know through our review missions and further discussion that HSRDC initiated the process for land acquisition in Sisana and Silana villages (RD 24.974 to RD 27.780). This is based on the revenue record that indicates HSRDC does not own the full right-of-way.	Yes as per revenue record the land is not in name of HSRDC. But due to adverse possession PWD/HSRDC is the owner of land
3	However, HSRDC stopped this process; According to the letter issued by HSRDC on 10 May 2012 (which we received a copy of), HSRDC decided to wait for the outcome of the court case filed in respect of land between RD 21.500 and RD 24.000.	Yes
4	As a result, compensation has not been paid to the owners of the land. In the meantime, construction work is almost complete.	Yes
5	This doesn't seem to be in line with the requirement in the loan agreement (para 7, Schedule 3) and SPS that all compensation is given to the affected persons prior to their dispossession and displacement and commencement of civil works, unless HSRDC can demonstrate that the whole right-of way actually belongs to them in RD 24.974 to RD 27.780 (or some other reason HSRDC can explain).	The said land is under possession of PWD/HSRDC since more than 50 years as the road and trees exists there upon since then. No one has raised any issue of ownership or losses on account of this. Thus HSRDC is of the opinion that the land belongs to them on account of <b>adverse possession</b> statutes. Earlier in similar cases, courts have decided in favor of PWD. HSRDC has taken similar stand in the court case on the same road in adjoining area. If HSRDC pays compensation in RD 24.974 to RD 27.780 then their stand in the court cases will vitiate. Due to PWDs ownership due to <b>adverse possession</b> of land in RD 24.974 to RD 27.780, there is no dispossession and displacement in this reach.
6	Clarification from NCRPB/HSRDC on this matter against the requirements is requested, in writing, so that we have adequate basis to determine whether our requirements are being complied with.	HSRDCs Clarification enclosed



## Appendix 16: GLMB Road: Structure impacted on encroached road portion

To

The Director,  
NCRPB, New Delhi.

Memo No.

6640

Dated

11.9.2014

**Subject:** Improvement of road by way of widening & Strengthening of Gohana Lakhanmajra – Meham- Bhiwani road from km 16.000 to 53.700 ( SH-16A) in Rohtak District. (Payment of Structures.)

**Reference:** Email received on dated 19.08.2014.

In continuation of email on dated 19.08.2014, the initial quick survey has been done for structure required demolished on the above said work in village Bainsi & Lakhanmajra, 69 Nos. structures required demolished and compensation amount comes to Rs. 23,97,067/- ( tentative). This amount has been worked out on the basis of rough cost estimate. We are preparing detailed estimate for submission to competent authority/ Government for approval. After approval of the Govt. this office will make payment for above said structures which are to be demolished.

This is for your kind information please.

D.A./Nil

Executive Engineer,  
Provincial Division No.1,  
PWD B&R Br. Rohtak

Endst No.

Dated

Copy forwarded to the following for information and necessary action.

1. The superintending Engineer Rohtak circle PWD B&R Br. Rohtak.
2. Team Leader, Marc Technocrates Pvt. Ltd., Meham. He is requested to prepare the detailed estimates of the above existing structures at the earliest:
3. Sub Divisional Engineer, Provincial Sub Division, PWD B&R Br., Meham. He is requested to prepare the detailed estimates of the above existing structures at the earliest:

D.A./Nil

Executive Engineer,  
Provincial Division No.1,  
PWD B&R Br. Rohtak

## Appendix 17: Gurgaon Badli Bahadurgarh Road: External Monitoring Agency



### Haryana State Roads & Bridges Development Corporation Ltd.

(A State Govt. Undertaking)

PWD Campus, Near PWD Rest House, Gurgaon, Tel/Fax: 0124-2225955  
E-mail - [dgmsrhc@yahoo.in](mailto:dgmsrhc@yahoo.in)

Memo No. 1038 /HSRDC

Dated: 16/09/2014

To

The Superintending Engineer,  
PWD B&R Branch, Gurgaon Circle,  
Gurgaon.

**Subject:** Improvement by Widening and Strengthening of Gurgaon-Chandu- Badli Road, section from Badli to Gurgaon Km 18.200 to 39.00 in Gurgaon & Jhajjar District.  
**Regarding: SRP**

As per guidelines of ADB, NCRPB has desired to engage consultant to monitor and evaluate implementation of SRP for Gurgaon Badli Bahadurgarh road i.e. above cited work. In this connection, mail received from Sh. Narender Shekhawat on 16.07.2014 is attached. Accordingly, your office was requested vide this office letter no. 754 dated 17.07.2014 to call the tender for engaging consultant. It was again requested vide this office letter no. 910 dated 19.08.2014 (copy attached) to call the tenders for hiring of consultant. The issue was discussed with your goodself when it was desired that the tender may be called at the level of this office. Accordingly, the tenders for Consultancy services to monitor and evaluate of SRP for improvement by widening & strengthening of Gurgaon Chandu Badli Bahadurgarh road RD from 18.200 to 39.00 in Jhajjar and Gurgaon District as per TOR received from NCRPB were invited vide this office no. 932 dated 23.08.2014 to be opened on 12.09.2014. Accordingly, the tenders were opened on the due date and time and 3 no. tenderers have quoted their rates as per comparative statement attached. The C.V. of the tenderer/ expert is also attached with each tender. The rates quoted by M/s Market Info Services, Bahadurgarh are lowest. Though the tenders were called for Rs. 5.00 lacs but the total amount of lowest tenderer has exceeded the amount of Rs. 5.00 lacs, hence the approval of tender has come in your competency.

In view of above position, it is recommended that the tender of M/s Market Info Services, Bahadurgarh @ Rs. 95000/- per month for 5 months amounting to Rs. 475000/- + Service tax @ 12.36% i.e. Rs. 58710/- (total amount of tender Rs. 533710/-) may kindly be approved please.

DA/As above

S.D.E.

Deputy General Manager-I  
Haryana State Roads & Bridges  
Development Corporation Ltd.  
Gurgaon

**Appendix 18: Bahadurgarh Badli Road: L. A Payment details**

**Detail of Land owners along with area for the work of Construction of  
Bahadurgarh to Badli Road (Bir Barkatabad Bye-pass) in Jhajjar  
District.**

<b>Sr. No.</b>	<b>Name of Road</b>	<b>Village</b>	<b>Total Area</b>	<b>Total Amount</b>
A (i)	Improvement of Bahadurgarh to Badli Road in Jhajjar District.	Bir Barkatabad	9.55 Acre	Rs. 68530800/-
A (ii)	-do-	Balour	2.181 Acre	Rs. 15652650/-
		<b>Total</b>	<b>11.731 Acre</b>	<b>Rs. 84183450/-</b>



**Name of Road :- Construction Bir Barkatabad Bye-pass.**

**Name of Village :- BIR BARKATABAD**

**Total Area :- 9.55 Acre**

**Total Amount :- Rs. 68530800/-**

Sr. No.	Name of Payee	Amount Paid
1.	Smt. Premkor etc. Lakhmi S/o Jundha (Garmorosi)	1524900
2.	Karan Singh etc. Sukhlal S/o Harnam (Garmorosi)	2511600
3.	Karan Singh S/o Ram Richpal	27440
4.	Inder S/o Ram Richpal	27440
5.	Mahender S/o Jainarayan	58305
6.	Rajender S/o Jainarayan	58305
7.	Rajbala D/o Jainarayan	58305
8.	Bhagwani widow Devidass	82005
9.	Roop Chand S/o Jundha Ram	391270
10.	Smoti widow Lakhmi Chand	48909
11.	Shree Kishan S/o Lakhmi Chand	48909
12.	Darshan S/o Lakhmi Chand	48909
13.	Satnarayan S/o Lakhmi Chand	48909
14.	Joginder S/o Lakhmi Chand	48909
15.	Lilawati D/o Lakhmi Chand	48909
16.	Darshana D/o Lakhmi Chand	48909
17.	Rajeshwari D/o Lakhmi Chand	48909

18.	Narender S/o Sardar Singh	843180
19.	Ashok S/o Surender	401514
20.	Anil S/o Surender	401514
21.	Switi D/o Surender	401514
22.	Raj S/o Lahri	1593670
23.	Jai Singh s/o Lahri	1593670
24.	Rajpal S/o Lahri	1593670
25.	Dharampal S/o Lahri	1593670
26.	Ajit S/o Lahri	1593670
27.	Smt. Vijay Laxmi W/o Ashok Kumar Sharma	1794000
28.	Smt. Piryanka S/o Shorab Goar	1794000
29.	Balbir S/o Surat Singh	666770
30.	Dalbir S/o Surat Singh	666770
31.	Shawatri D/o Surat Singh	666770
32.	Nirmala D/o Surat Singh	666770
33.	Deepak S/o Randhir	666770
34.	Smt. Sushila W/o Jasbir	1345500
35.	Smt. Sunita D/o Raj	1558537
36.	Anup S/o Raj	158801
37.	Smt. Sunita W/o Ombir	93872
38.	Smt. Anju W/o Parambir	25032
39.	Smt. Navima D/o Dalel	25033
40.	Smt. Chandro widow Raj	33637
41.	Devender S/o Sajjan	33388

42.	Jagdish S/o Ransingh	4395300
43.	Jai Singh S/o Shree lal	986700
44.	Raj S/o Shree Lal	986700
45.	Same Singh S/o Lahri	777400
46.	Satbir S/o Gordhan	259133
47.	Surajmal S/o Gordhan	259133
48.	Pirbhu S/o Gordhan	259133
49.	Shara Devi widow Rati ram	86378
50.	Ramphal S/o Rati Ram	201548
51.	Ramdhan S/o Rati Ram	201548
52.	Rambir S/o Rati Ram	287926
53.	Bharpai widow Surajbhan	275382
54.	Ramesh S/o Surajbhan	275382
55.	Kamla D/o Surajbhan	275382
56.	Bimla D/o Surajbhan	275382
57.	Inder Singh S/o Rishal	109423
58/1	Bijender S/o Mohender	2377050
58/2	Jaiparkash S/o Aman kuwar	2309775
58/3	Satish S/o Aman kuwar	2309775
59.	Rajender S/o Phool Singh	2242500
60.	Jagdish S/o Phool Singh	2242500
61.	Parmila W/o Jai deep	1928558
62.	Shitaram Goyal S/o Gaganand	1053975
63.	Indu W/o Dasrath	1053975

64.	Mange Ram S/o Daniram	1136200
64/1	Smt. Murti widow Umed	227240
64/1	Danesh S/o Umed	227240
64/1	Deepak S/o Umed	227240
64/1	Udey Raj S/o Mange Ram	227240
64/1	Smt. Anju D/o Mange Ram	227240
64/4/1	Smt. Rekha widow Udey Raj S/o Mange Ram	75747
64/4/2	Sagar S/o Udey Raj S/o Mange Ram	75747
64/4/3	Shiwani D/o Udey Ram S/o Mange Ram	75746
65/1	Smt. Bimla widow Umed	227240
65/1	Naresh S/o Umed	227240
65/1	Sandeep S/o Umed	227240
65/1	Manju D/o Umed	227240
65/1	Sangita D/o Umed	227240
66	Sakuntla widow Dharamchand	284050
67	Sanjay S/o Dharamchand	284450
68	Ramesh S/o Dharamchand	284450
69	Varsha D/o Dharamchand	284450
70	Nirmala widow Jagdish Chander	392438
71	Sandeepa D/o Jagdish Chander	392438
72	Pardeepa D/o Jagdish Chander	392437
73	Deepak S/o Jagdish Chander	392437
74	Sagar S/o Jagdish Chander	392437
75	Kamla widow Shree Niwas	490547

76	Rakhi D/o Shree Niwas	490547
77	Reetu D/o Shree Niwas	490546
78	Sumit S/o Shree Niwas	490547
79	Tara Chand S/o Dulichand	1308125
80	Ratan Singh S/o Dulichand	1308125
81	Krishan S/o Dulichand	1308125
82	Naresh kumar S/o Mange Ram	762450
83	Mahesh S/o Naphe	34420
84	Naveen S/o Paphe	34420
85	Deepak S/o Dilbag	34420
86	Dinesh S/o Dilbag	34419
87	Reetu D/o Arun	41721
88	Shanti widow Ramkalan	1020997
89	Omparkash S/o Ramkalan	1020997
90	Khajan Singh S/o Ramkalan	1020997
91	Santosh D/o Ramkalan	1020997
92	Bijender Singh, Ajne mehra (Garmarosi)	2107950
93	Hari Singh S/o Khushiram	44850
94	Hukam Chand S/o Khushiram	44850
95	Sumit S/o Jai karan	14950
96	Amit S/o Jai Karan	14950
97	Nisha D/o Jai Karan	14950
98	Dharambir S/o Bhim Singh	6407
99	Hoshyar S/o Bhim Singh	6407

100	Balwan S/o Bhim Singh	6407
101	Sushila widow Jasvie	6407
102	Kuldeep S/o Jasvir	1068
103	Rajesh S/o Jasvir	1068
104	Vishal S/o Rajender	4271
105	Dershana widow Rajender	2136
106	Reetu D/o Rajender	2136
107	Jaipal S/o Bhim	8543

**Name of Road :- Construction Bir Barkatabad Bye-pass.**

**Name of Village :- BALAUR**

**Total Area :- 2.181 Acre**

**Total Amount :- Rs. 15652650/-**

Sr. No.	Name of Payee	Amount Paid
1.	Haryana Sahri Vikash Pradiki Karan Bahadurgarh	15652650

**Appendix 19: Nuh: Section 4 for WTP land, Section 6 of WTP land, Demand of LA amount, LA amount payment, Section 4 of remaining land at WTP, Gram Panchayat letter giving land for service reservoir at Sehsola village**

**Land Acquisition Notification Under Section 4 of LA Act**

GOVERNMENT OF HARYANA  
PUBLIC HEALTH ENGINEERING DEPARTMENT  
Notification  
The 17.10.2011 2011

No. 12736/2011-PH-2

Whereas, it appears to the Governor of Haryana that the land described in the specifications below is likely to be needed by the Government, at public expenses, for a public purpose, namely, for construction of Water Works at Village Badli near KMP Express Highway for providing Water Supply facilities to Nalhar Medical College, Nuh town and surrounding 17 No. Villages of Distt. Mewat.

It is hereby notified that the land described in the specifications below is required for the above purpose.

The notification is made under the provisions of Section 4 of the Land Acquisition Act, 1894 for the information of all to whom it may concern.

In exercise of powers conferred by the aforesaid section, the Governor of Haryana is pleased to authorize the officers for the time being engaged in the undertaking with their servants and workmen to enter upon and survey any land in the locality and to do all other acts required or permitted by that section.

Any person interested, who has any objection to the acquisition of the land in the locality, may, within a period of thirty days of the publication of this notification, file an objection under Section 5A(1) of Land Acquisition Act, 1894 in writing before the District-Revenue-Officer-cum-Land Acquisition Collector, Jhajjar.

The plans of the Land and all other details may be inspected in the office of the District-Revenue-Officer-cum-Land Acquisition Collector, Jhajjar or the Executive Engineer, Public Health Engineering Project Division No. 1, Nuh on any working day.

SPECIFICATIONS

1.	Village	Badli
2.	Tehsil	Bahadurgarh
3.	District	Jhajjar
4.	Hadbast No.	72
5.	Total Area	12 Acre 6 Kanal 7 Marla

Khasra No.	Kila No.	Area of land	
		Kanal	Marla
262	11	6	16
	12/1	4	8
	12/2/1	3	12
	12/2/2	-	-
	13/1	4	11
	13/2	2	13
	13/3	0	7
	13/4	0	9

Khasra No.	Kila No.	Area of land	
		Kanal	Marla
	14	8	0
	15	8	0
	16	8	0
	17/1	7	4
	17/2	0	16
	18/1	7	4
	18/2	0	8
	18/3	0	8
	19	7	0
	22	8	0
	23	8	0
	24/1	1	8
	24/2	6	12
	25	8	0
	28	0	11
	Total area	102	7

Total area: - 12 Acre 6 Kanal 7 Marla

  
(P.A. Gupta)

Financial Commissioner and Principal Secretary  
to Govt. of Haryana, Public Health Engineering Department, Chandigarh.



## Land Acquisition Notification under Section 6 of LA Act

### GOVERNMENT OF HARYANA PUBLIC HEALTH ENGINEERING DEPARTMENT

#### Notification

The 2 - 3 - 2012

No. 12/36/2011-PH-2 Whereas, the Governor of Haryana is satisfied that the land described in the specifications below is needed by the Government, at Public expenses, for public purpose, namely for construction of Water Works at Village Badli near KMP Express Highway for providing Water Supply facilities to Nalhar Medical College, Nuh town and surrounding 17 No. Villages of Distt. Mewat for which notification under Section 4 of the Land Acquisition Act, 1894 has been issued vide No. 12/36/2011-PH-2 dated 17.10.2011 and published on 20.10.2011 in Haryana Gazette. **No objection under Section 5-A of Land Acquisition Act, 1894 has been received.**

It is hereby declared that the land described in the specifications below is needed for the above purpose.

**This declaration is made under the provisions of Section-6 of Land Acquisition Act, 1894,** for the information of all to whom it may concern and under the provisions of Section-7 of the said Act, the District-Revenue-Officer-cum-Land Acquisition Collector, Jhajjar is hereby directed to take orders for acquisition of said land.

The plans of the land and all other details may be inspected in the office of District-Revenue-Officer-cum-Land Acquisition Collector, Jhajjar or the Executive Engineer, Public Health Engineering Project Division No. 1, Nuh on any working day.

#### SPECIFICATIONS

- |    |             |                         |
|----|-------------|-------------------------|
| 1. | Village     | Badli                   |
| 2. | Tehsil      | Bahadurgarh             |
| 3. | District    | Jhajjar                 |
| 4. | Hadbast No. | 72                      |
| 5. | Total Area  | 12 Acre 6 Kanal 7 Marla |

Khasra No.	Kila No.	Area of land	
		Kanal	Marla
262	11	6	16
	12/1	4	8
	12/2/1	3	12
	12/2/2	-	-
	13/1	4	11
	13/2	2	13
	13/3	0	7
	13/4	0	9
	14	8	0
	15	8	0
	16	8	0

Khasra No.	Kila No.	Area of land	
		Kanal	Marla
262	17/1	7	4
	17/2	0	16
	18/1	7	4
	18/2	0	8
	18/3	0	8
	19	7	0
	22	8	0
	23	8	0
	24/1	1	8
	24/2	6	12
	25	8	0
	28	0	11
	<b>Total area</b>	<b>102</b>	<b>7</b>

Total area: - 12 Acre 6 Kanal 7 Marla



(P.K. Gupta)

Financial Commissioner and Principal Secretary  
to Govt. of Haryana, Public Health Engineering Department

**Letter of District Revenue Officer (DRO) indicating the amount to be paid for Land acquisition**

प्रेषक	जिला राजस्व अधिकारी एवं भूमि अर्जन कलेक्टर, झज्जर।	<i>DRO</i> <i>R. Singh</i>										
सेवा में,	कार्यकारी अभियन्ता, जन स्वास्थ्य अभियान्त्रीकी मण्डल नं० 1, नूंह।											
	क्रमांक 2036 / एल०ए०सी० दिनांक 13/08/2012											
विषय:-	नल्हड मैडिकल कॉलेज नूंह तथा निकटवर्ती 17 गांव को पेयजल की सुविधा प्रदान करने हेतु के०एम०पी० एक्सप्रेस राजमार्ग के निकट बादली गांव में जलघर के निर्माण हेतु गांव बादली तहसील बहादुरगढ़ जिला झज्जर की भूमि अधिग्रहण के लिए पंचाट घोषित करवाने की लिये राशि उपलब्ध करवाने बारे।											
<p>उपरोक्त विषय पर आपको सूचित किया जाता है कि उक्त स्कीम हेतु ग्राम बादली तहसील बहादुरगढ़ जिला झज्जर का पंचाट घोषित किया जाना है। आयुक्त, रोहतक मण्डल, रोहतक की अध्यक्षता में रेटस निर्धारण कमेटी की बैठक हुई थी जिसमें गांव बादली की भूमि की कीमत 39 लाख रुपये प्रति एकड़ की एक प्रति उपायुक्ता, झज्जर ने इस कार्यालय को दी है। जिसकी अर्जन होने वाले मुआवजा की राशि की मांग इस प्रकार है:-</p> <table border="0" style="width: 100%;"><tr><td style="width: 50%;"><b>बादली</b></td><td style="width: 50%;"><b>मूल राशि</b></td></tr><tr><td>भूमि की कीमत 12 एकड़ 6 कनाल 7 मरला @ 39 लाख प्रति एकड़</td><td>= 4,98,95,625 /—रु०</td></tr><tr><td>सोलीटियम चार्जिज 30%</td><td>= 1,49,68,688 /—रु०</td></tr><tr><td>अतिरिक्त चार्जिज 12% 17.10.2011 से 01.11.2012</td><td>= 57,25,010 /—रु०</td></tr><tr><td><b>कुल राशि</b></td><td><b>= 7,05,89,323 /—रु०</b></td></tr></table> <p>अतः आपसे अनुरोध है कि आप अद्योहस्ताक्षरी के कार्यालय में 7,05,89,323 /—रु० (केवल सात करोड़ पांच लाख नवासी हजार तीन सौ तेईस रु०) बजरीये चैक/बैंक ड्राफ्ट द्वारा अद्योहस्ताक्षरी के कार्यालय में शीघ्र भिजवाने का कष्ट करें ताकि नियमानुसार पंचाट घोषित किया जा सके।</p> <div style="text-align: right; margin-top: 20px;"><i>C.H.</i> जिला राजस्व अधिकारी एवं भूमि अर्जन कलेक्टर, झज्जर।</div> <div style="text-align: center; margin-top: 20px;"><i>DRO</i> <i>P. major payments</i> <i>accordingly</i></div>			<b>बादली</b>	<b>मूल राशि</b>	भूमि की कीमत 12 एकड़ 6 कनाल 7 मरला @ 39 लाख प्रति एकड़	= 4,98,95,625 /—रु०	सोलीटियम चार्जिज 30%	= 1,49,68,688 /—रु०	अतिरिक्त चार्जिज 12% 17.10.2011 से 01.11.2012	= 57,25,010 /—रु०	<b>कुल राशि</b>	<b>= 7,05,89,323 /—रु०</b>
<b>बादली</b>	<b>मूल राशि</b>											
भूमि की कीमत 12 एकड़ 6 कनाल 7 मरला @ 39 लाख प्रति एकड़	= 4,98,95,625 /—रु०											
सोलीटियम चार्जिज 30%	= 1,49,68,688 /—रु०											
अतिरिक्त चार्जिज 12% 17.10.2011 से 01.11.2012	= 57,25,010 /—रु०											
<b>कुल राशि</b>	<b>= 7,05,89,323 /—रु०</b>											

D:\D O Mater Com. No. 1\LETTER FOLDER\Letter DRO Part 3 (Required).docx



**Demand Draft issued by the IA for payment of compensation related to Land Acquisition for  
NUH Water Supply Subproject**

भारतीय स्टेट बैंक  
State Bank of India

केवल छः माहिनो के लिए ही वैध  
VALID FOR SIX MONTHS ONLY

दिनांक / DATE: 24/08/2012  
Key: WOLMAS  
Sr. No: 616859

मागह्वायत  
**DEMAND DRAFT**

DEMAND PAY TO THE ORDER OF  
DEMAND PAY TO THE ORDER OF  
DEMAND PAY TO THE ORDER OF

जो जन्म ओदेश पर OF ORDER

रु. 7,63,03,218.67  
AMOUNT BELOW 76303287(718)

मूल्य प्राप्त / VALUE RECEIVED

प्रमाणित हस्ताक्षर / AUTHORIZED SIGNATURE  
A-5129

ब्रांच मैनेजर / BRANCH MANAGER

भारत  
KANWAR BRANCH KANWAR SINGH COLONY JHA. (हस्ताक्षर नमूना No. / S.S. NO.)

Key: WOLMAS Sr. No: 616859

756114 0000020001: 000207 16

## Land Acquisition Notification under Section 4 of LA Act as published in Haryana Gazette

1394

HARYANA GOVT. GAZ. (EXTRA.), MAY 17, 2012 (VYSK. 27, 1934 SAKA)

### HARYANA GOVERNMENT

#### PUBLIC HEALTH ENGINEERING DEPARTMENT

##### Notification

The 17th May, 2012

**No. 12/22/2012-PH-2.**— Whereas, it appears to the Governor of Haryana that the land described in the specification below is likely to be needed by the Government, at public expenses, for a public purpose, namely, for construction of Water Works at Village Badli near KMP Express Highway for providing Water Supply facilities to Nalhar Medical College, Nuh Town and surrounding 17 No. Villages of District Mewat.

It is hereby notified that the land described in the specification below is required for the above purpose.

The notification is made under the provisions of Section 4 of the Land Acquisition Act, 1894 for the information of all to whom it may concern.

In exercise of powers conferred by the aforesaid section, the Governor of Haryana is pleased to authorize the officers for the time being engaged in the undertaking with their servants and workmen to enter upon and survey any land in the locality and to do all other acts required or permitted by that section.

Any person interested, who has any objection to the acquisition of the land in the locality, may, within a period of thirty days of the publication of this notification, file an objection under Section 5A(1) of Land Acquisition Act, 1894 in writing before the District Revenue Officer-cum-Land Acquisition Collector, Jhajjar.

The plans of the land and all other details may be inspected in the office of the District Revenue Officer-cum-Land Acquisition Collector, Jhajjar or the Executive Engineer, Public Health Engineering Project Division No. 1, Nuh on any working day.

##### Specification

1. Village	Badli
2. Tehsil	Bahadurgarh
3. District	Jhajjar
4. Hadbast No.	72
5. Total Area	1 Acre 5 Kanal 17 Marla

Khasra No.	Killa No.	Area of land	
		Kanal	Marla
262	20	6	5
	21	6	16
	2209	0	16
<b>Total</b>		<b>12</b>	<b>37</b>
<b>Total Area = 1 Acre 5 Kanal 17 Marla</b>			

P. K. GUPTA,

Financial Commissioner & Principal Secretary to  
Government Haryana, Public Health Engineering Department.

**Resolution of the Panchayat regarding transfer of land to PHED (Implementing Agency) for construction of Water Reservoir**

सरपंच - ग्राम पंचायत सहसौला

(पीपाका, पाटूका, किरूरी, घुसबैठी, भूतलाका)

खण्ड तावडू, जिला मेवात (हरियाणा)

क्रमांक : .....I.....

दिनांक : 27-6-2011

यह है कि ग्राम पंचायत की बैठक में सरपंच ने बताया कि  
ग्राम पंचायत सहसौला में एक पानी का टैंक खसरा नं० 379  
में गहकना पालिके हल्य द्वारा बनाया जा रहा है। पंचायत  
इस पर विचार करे। इस पर पंचायत ने फैसला किया तथा सरपंच  
अबुल हकीम को आधिकार दिया की वह S.D.O (P.H) नावडू को  
फैसला भी नकल जाली करे कि पंचायत गहकना पालिके हल्य  
नावडू का 60x60 मीटर जमीन देने को तैयार है।

— (सहसौला)

अबुल हकीम सरपंच	रकमतुल्ल	हकीमल्ल	मुहम्मदल्ल	मिर्जातुल्ल	अबुल हकीम
ह.ह.	ह.ह.	ह.ह.	ह.ह.	ह.ह.	ह.ह.
हकीमल्ल	इफ्तखरल्ल	बजरुल्ल	मकीलल्ल	अबुल हकीम	मुहम्मदल्ल
ह.ह.	ह.ह.	ह.ह.	मिर्जा	मिर्जा	मिर्जा

प्रस्ताव गमल उताउताल्ल है।

Mamunul Haq

Abdul Haq

Sarpanch  
Gram Panchayat Sehsola  
Block Tauru Distt Mewat (Nuh)

**English translation of the Resolution of the Panchayat regarding transfer of land to PHED for construction of Water Reservoir**

In the general meeting of the Sehsola Panchayat, the Sarpanch<sup>1</sup> informed other members of the Panchayat that a water reservoir is proposed to be constructed on a piece of land having Khasra No. 379; that the members should think over the proposal.

The Panchayat members then took their decision and authorized the Sarpanch to issue a copy of the resolution to SDO (PHED). The Panchayat decided to give the said piece of land measuring (60x60) meters for construction of the water reservoir.

Note: 12 Members of the Sehsola Panchayat, have signed the document along with the signature of the Sarpanch.

---

<sup>1</sup> (head of the elected body of Panchayat)



## Appendix 20: Sonapat Gohana Road: Payment Details

### Annexures

#### Annexure A

#### BILL

**Name of the project:** Widening & Strengthening of Road from NH-1 (Bahalgarh Chowk) to Sonapat to Gohana upto District Jind Boundary, Km. 11.600 to Km. 74.000.

From NH-1 (Bahalgarh Chowk) to Sonapat to Gohana upto District Jind Boundary, Km. 11.600 to Km. 74.000, there are 18 Encroachers on the Road.

As per the Guide Lines of ADB, Most vulnerable or sensitive stakeholder must be eased before starting the project. Each encroacher/Vulnerable will be given disturbance allowances at least for the critical time. As per the information provided by the HSRDC, this critical time will be maximum for seven days i.e. Two days required in preparing the surface, two days in excavation, with another three days of margin for other related activities.

Each Encroacher/Vulnerable will be required to be paid for minimum allowances i.e. Rs. 227/- per day amounting to Rs. 227 x 18 x 7 = Rs. 28,602/- for the entire stretch. Rest all the encroachers are not falling with the project Road Width.

Details of the Encroachers are as given below:

*Sanction recorded vide SB-Sonapat no 8535 dt 5.3.13*

Date of Survey: 15/02/2013 to 25/02/2013

Sr. No.	Name of the Stake Holder	Name of Shop/Establishment	Occupation	Date of Survey	Effective Stretch/ Location	Details of Encroachment
1.	Hari Prakash S/o Mauji Ram, Vill Khewara (9991228206)	Motor Cycle Repair, Tea Stall with 40 feet front	Mechanic <i>land nile thapara no 8281 dt 15/2/13</i>	16/02/2013	Bahalgarh Chowk <i>321/4/121</i>	Tin Shed
2.	Hari Prakash S/o Mauji Ram, Vill Khewara (8397802322)	Motor Cycle Repair and Shop in the name of Haryana Book Depot	Mechanic/ Shopkeeper <i>land nile thapara no 8281 dt 15/2/13</i>	16/02/2013	Bahalgarh Chowk <i>321/5/121</i>	Tin Shed



Manoj S/o Biswanath (9991146161)	Tea Stall and Sales General Items.	Tea Maker	16/02/2013	Bahalgarh Chowk	Temporary Structure
Saijay S/o Santosh Kumar	Tea Stall	Tea Maker	16/02/2013	Bahalgarh Chowk	Tin Shed
Hukam Chand (7404263158)	Tea Stall	Tea Maker	16/02/2013	Bahalgarh Chowk	Temporary Shed of Wood
Ramphal S/o Dhan Ram (9255463112)	Residential Home & Tea Stall	Tea Maker	16/02/2013	Bahalgarh Chowk	Temporary Shop Wooden
Murari Lal (9952000625)	Sales of Confectionery Goods	Sales Man	20/02/2013	Village Rampur	Temporary Walls of Bricks on Road Side
Sonu C/o Munesh (9034507336)	Temporary Dhaba	Hotel and Tea Maker	20/02/2013	Village Rampur	Temporary Wooden Sheds
Hassem S/o Aziz (9354976095)	Hassem Auto Care	Mechanic	20/02/2013	Sonepat	Temporary Shed No. 11
Ramgopal S/o Shri Omprakash (9255911002)	Good Hardware Store	Shop Keeper	20/02/2013	Sonepat	Temporary Shed and Goods on Road
Satish Arya S/o Shri Hargopal Arya (9416049822)	Apollo Tyres Co.	Shop Keeper	21/02/2013	Sonepat	Temporary Shed Outside the Shop
Bhane Ram S/o Girdhari Lal (9466821301)	Chaudhary Tyre Company	Sale and Purchase of Tyres	21/02/2013	Sonepat	Temporary Shed Outside the Shop
Sandeep S/o Sh. Suresh Kumar	Restaurant and Tea Stall	Tea Maker	22/02/2013	Village Badwasani	Tin Shed
Anand S/o Shri Sukhbir Singh	Parchoon as well as Juice Corner.	Shop Keeper	22/02/2013	Village Badwasani	Temporary Structure
Jai Narayan S/o Bhawana (9813350533)	Fruits and Vegetable Shop	Fruit Seller	23/02/2013	Village Naina	Temporary Structure
Vinod Kumar S/o Dayanand (9050139089)	Fruits and Vegetable Shop	Fruit Seller	23/02/2013	Village Naina	Temporary Structure

17.	Dharampal Singh S/o Ram Charan	Confectionery Shop/Property office	Shop Keeper Pend. vide Map No. 82-98/64 14-10-13 @ 15.87/-	25/02/2013	Village Nagar 24/1/77	Structure Tin Shed Temporary Structure
18.	Juddi W/o Kishan Lal	Tea Stall	Tea Maker Pend. vide Map No. 82-97/25 14-10-13 @ 15.87/-	25/02/2013	Village Nagar	Temporary Wooden Shed

Each Encroacher/Vulnerable will be required to be paid for minimum allowances i.e. Rs. 227/- per day amounting to Rs. 227 x 18 x 7 = Rs. 28,602/- for the entire stretch. Rest all the encroachers are not falling with the project Road Width.

Personally verified by me at site

*[Signature]*  
Manager, HSRDC, Sonapat

Entered in MB No. 3548 Page 125-128  
Bill Verified for Rs. 28,602/-  
Chargeable to Widening & Strengthening  
of Road from NH-1 (Bahalgash Chowk) to  
Sonapat to Gohana upto District Jind  
Boundary, Km. 11.600 to Km. 74.000.

*[Signature]*  
Manager, HSRDC, Sonapat

Passed for Rs. 28,602/-

*[Signature]*  
Deputy General Manager-III,  
HSRDC, Sonapat. 14/1/15

**Appendix 21: Summary of Resettlement Impacts on all Sub Projects**

**Summary of the IR impacts (7 packages/6 subprojects)**

<b>Social Safeguard Project Indicators(Sept,2014)</b>								
<b>S N o</b>	<b>Name of the Sub Project</b>	<b>LA</b>	<b>AH/AP</b>				<b>GAP</b>	<b>Buildings/Houses Demolished</b>
		<b>Acres</b>	<b>Total</b>	<b>Rel ocat ion- HH</b>	<b>Severel y Affecte d</b>	<b>Vul ner abl e</b>	<b>WHH</b>	
1	Badli By Pass	25.8	146/686	0	28	0	0	
2	Jhajjar District Roads	32.314	686/2908	0	0	66	66	
3	Sonepat District Roads	0	0	0	0	0	0	
4	Gohana Lakhan Majra Bhiwani Meham Road in Rohtak District.	29.09	383 /1861	0	24/81	3	1	IA has identified 69 structures in the ROW and replacement cost is estimated to be Rs 2.4 million. All these structures are with in the village only and not outside.
5	Bahadurgarh Badli Gurgaon Road.							
a	Badli-Gurgaon Road.	25.825	200 /1162	2	29/146	16	9	
b	Bahadurgarh-Badli Road	11.731	19/124	0	03/019	11	9	
6	Sonepat Gohana Road	0.00	0/0	0	0/0	0	0	
7	Nuh-Nalhar Water Supply Scheme	16.77	32 / 166	0	22/97	0	0	

8	Pataudi & Haily Mandi Water Supply Scheme	0.00	0/0	0	0	0	0	
9	Sonepat Drainage	0.00	—	0	—	0	0	
	Total	<b>141.5 3</b>	<b>1466 / 6907</b>	<b>2</b>	<b>106/34 3</b>	<b>96</b>	<b>85</b>	



## Appendix 22: Photographs

### Bahadurgarh – Badli Road



### Sonepat – Gohana Road



## GLMB Road





