

# Integrated Environmental and Social Safeguards Monitoring Report

---

Semi-Annual Report (July-December 2019)  
June 2020

## CAM: Rural Roads Improvement Project III

### Annexes: Volume 3

Prepared by Korea Consultants International Co., Ltd in sub-consultancy with Khmer Associates Consulting Engineers Ltd, Moha Engineering & Consulting Co., Ltd and Khmer Consultant Engineering Corporation for the Ministry of Rural Development, the Kingdom of Cambodia and the Asian Development Bank.

#### **NOTE**

In this report, "\$" refers to United States dollars unless otherwise stated.

This integrated environmental and social safeguards monitoring report is a document of the borrower. The views expressed herein do not necessarily represent those of ADB's Board of Directors, Management, or staff, and may be preliminary in nature.

In preparing any country program or strategy, financing any project, or by making any designation of or reference to a particular territory or geographic area in this document, the Asian Development Bank does not intend to make any judgments as to the legal or other status of any territory or area.

បញ្ជីអង្គ ដេញដូរចូលរួម: CONSULTATION PARTICIPANTS

இதிகாது: 29-03-2023

No.	Name (ក្រុមប្រឹក្សាភិបាល)	Occupation/position (តំណែង/តំណែង)	Gender (ភេទ)		Signature/Photo print (ហត្ថលេខា/រូបថតបោះពុម្ព)
			Male (ប្រុស)	Female (ស្រី)	
1	លីវីយ៉ា ឈន់	ប្រធានក្រុមប្រឹក្សាភិបាល		✓	
2	លីវីយ៉ា ឈន់			✓	
3	លីវីយ៉ា ឈន់			✓	
4	លីវីយ៉ា ឈន់			✓	
5	លីវីយ៉ា ឈន់			✓	
6	លីវីយ៉ា ឈន់			✓	
7	លីវីយ៉ា ឈន់			✓	
8	លីវីយ៉ា ឈន់		✓		
9	លីវីយ៉ា ឈន់		✓		

# បញ្ជីឈ្មោះអ្នកចូលរួម CONSULTATION PARTICIPANTS

ឈ្មោះផ្លូវ Name of Road: ១៧៤

ឃុំ Commune: រលាង ឃុំ ១

ថ្ងៃ/ខែ/ឆ្នាំ Date: ២៩ ០៩ ២០១៧

No.	Name ឈ្មោះអ្នកចូលរួម	Occupation/position មុខរបរ/តំណាង នាទី	Gender ឈ្មួញ		Signature/ thumb print ហត្ថលេខា/ស្នាមមេដៃ
			Male ប្រុស	Female ស្រី	
1	គង់ វិប	កសិករ		✓	
2	គង់ គង់	កសិករ		✓	
3	គង់ គង់	កសិករ		✓	
4	គង់ គង់	កសិករ		✓	
5	គង់ គង់	កសិករ		✓	
6	គង់ គង់	កសិករ		✓	
7					

បានដេញយក ២៩ ០៩ ២០១៧  
 គង់ គង់  
 គង់ គង់

# បញ្ជីឈ្មោះអ្នកចូលរួម CONSULTATION PARTICIPANTS

ឈ្មោះផ្លូវ Name of Road: ១៧៤

ឃុំ Commune: ឃុំទឹកកក ឃុំអូរពោធិ៍សាត់ ស្រុកទឹកកក ស្រុកទឹកកក

ថ្ងៃទី/ខែ/ឆ្នាំ Date: ២០.០៥.២០១៩

No.	Name / ឈ្មោះអ្នកចូលរួម	Occupation/position មុខរបរ/តំណែង	Gender ភេទ		Signature/ thumb print ហត្ថលេខា/ស្នាមមេដៃ
			Male ប្រុស	Female ស្រី	
1	កាង ឈី	ឧបករណ៍	✓		
2	ម៉ៅ ឈី	សាងសង់	✓		
3	ច្រាង កាត្រីង	សាងសង់	✓		
4	គង ឈី	សាងសង់	✓		
5	ហង ឈី	សាងសង់	✓		
6	សា ឈី	សាងសង់		✓	
7	ស៊ីង ឈី	សាងសង់		✓	

Rural Roads Improvement Project II

បញ្ជីអង្គការ ឬអ្នកចូលរួម ការប្រជុំប្រឹក្សា គោលដៅ គោលដៅ

ឈ្មោះផ្លូវ Name of Road ១៧

ឈ្មោះភូមិ Commune ភូមិស្រែចម្ការ

ថ្ងៃ/ខែ/ឆ្នាំ Date ១២ ០៩ ២០១៩

No.	Name ឈ្មោះអង្គការ	Occupation/position ក្រសួង/តំណ	Gender ឈ្មោប		Signature/ thumb print ហត្ថលេខា/ម្រាមជ្រមុជ
			Male (M)	Female(F)	
1	អង្គការ ប្រជាជន	ប្រជាជន		✓	
2	អង្គការ ប្រជាជន	ប្រជាជន		✓	
3	អង្គការ ប្រជាជន	ប្រជាជន		✓	
4	អង្គការ ប្រជាជន	ប្រជាជន	✓		
5	អង្គការ ប្រជាជន	ប្រជាជន	✓		
6	អង្គការ ប្រជាជន	ប្រជាជន		✓	
7	អង្គការ ប្រជាជន	ប្រជាជន	✓		
8	អង្គការ ប្រជាជន	ប្រជាជន		✓	
9	អង្គការ ប្រជាជន	ប្រជាជន	✓		

អង្គការ ប្រជាជន ១២ ០៩ ២០១៩  
អង្គការ ប្រជាជន  
អង្គការ ប្រជាជន

# បញ្ជីឈ្មោះអ្នកចូលរួម CONSULTATION PARTICIPANTS

ឈ្មោះគម្រោង Name of Project: គម្រោងកែលម្អផ្លូវជាតិលេខ៧

ឃុំ Commune: ឃុំស្រែចម្ការ ស្រុកស្រែចម្ការ ខេត្តកំពង់ចាម

ថ្ងៃទី/ខែ/ឆ្នាំ Date: ២០/៩/២០១៩

No.	Name ឈ្មោះអ្នកចូលរួម	Occupation/position មុខរបរ/តំណែង នាយិកា	Gender ភេទ		Signature/ thumb print ហត្ថលេខា/ចម្លាក់មេដៃ
			Male ប្រុស	Female ស្រី	
1	លោក ហ៊ុន ហ៊ុន	កសិករ	x		
2	លោក ហ៊ុន ហ៊ុន	កសិករ		x	
3	លោក ហ៊ុន ហ៊ុន		x		
4	លោក ហ៊ុន ហ៊ុន			x	
5	លោក ហ៊ុន ហ៊ុន		x		
6	លោក ហ៊ុន ហ៊ុន			x	
7	លោក ហ៊ុន ហ៊ុន		x		



Rural Roads Improvement Project II

**បញ្ជីអ្នករួមចំណែក គណៈប្រឹក្សា គោលដៅ** CONSULTATION PARTICIPANTS

ឈ្មោះផ្លូវ Name of Road: ១៧៤

ឈ្មោះអ្នកប្រកាស Name of Announcer: លោក ហ៊ុន ម៉ាណែត

ថ្ងៃ/ខែ/ឆ្នាំ Date: ២០-០៩-២០១១

No.	Name (ឈ្មោះ/ឈ្មោះស្រី)	Occupation/position (ការងារ/តំណែង)	Gender (ប្រភេទ)		Signature/Thumb print (ហត្ថលេខា/មេរោម)
			Male (ប្រុស)	Female (ស្រី)	
1	លោក ហ៊ុន ម៉ាណែត			✓	
2	លោក ហ៊ុន ម៉ាណែត			✓	
3	លោក ហ៊ុន ម៉ាណែត			✓	
4	លោក ហ៊ុន ម៉ាណែត			✓	
5	លោក ហ៊ុន ម៉ាណែត		✓		
6	លោក ហ៊ុន ម៉ាណែត			✓	
7	លោក ហ៊ុន ម៉ាណែត		✓		
8	លោក ហ៊ុន ម៉ាណែត		✓		
9	លោក ហ៊ុន ម៉ាណែត		✓		



Rural Roads Improvement Project II

បញ្ជីឈ្មោះអ្នកចូលរួម CONSULTATION PARTICIPANTS

(i) ឈ្មោះ: ឈ្មោះអ្នកចូលរួម

(ii) Commune: ក្រុង បាងកក

ឈ្មោះ: បាងកក

No.	Name (ឈ្មោះអ្នកចូលរួម)	Occupation/position (របៀប/តំណ)	Gender (ភេទ)		Signature/ thumb print (ហត្ថលេខា/មេរោង)
			Male (ប្រុស)	Female (ស្រី)	
1	ស្រី គី គី		✓		
2	អៀង គី			✓	
3	ស្រី គី			✓	
4	ស្រី គី			✓	
5	ស្រី គី			✓	
6	ស្រី គី			✓	
7	ស្រី គី			✓	
8	ស្រី គី			✓	
9	ស្រី គី			✓	

# ចញ្ជីឈ្មោះអ្នកចូលរួម CONSULTATION PARTICIPANTS

ឈ្មោះផ្លូវ Name of Road ១៧៤

ឃុំ Commune កោះកុង ខេត្តកោះកុង

ថ្ងៃទី/ខែ/ឆ្នាំ Date ១២/០២/២០១៩

No	Name (ឈ្មោះអ្នកចូលរួម)	Occupation/position មុខរបរ/ឋានៈ	Gender ឈ្មួញ		Signature/ thumb print ហត្ថលេខា/ស្នាមមេដៃ
			Male ប្រុស	Female ស្រី	
1	អ្នក ឯកាច	គាត់			
2	អ្នក ឯក			✓	
3	អ្នក ឯក			✓	
4	អ្នក ឯក		✓		
5	អ្នក ឯក			✓	
6	អ្នក ឯក		✓		
7	អ្នក ឯក		✓		

បានសម្រេច ១២ ០២ ២០១៩  
 ឈ្មោះអ្នកប្រតិបត្តិការ  
  
 ឈ្មោះ

# បញ្ជីឈ្មោះអ្នកចូលរួម CONSULTATION PARTICIPANTS

(ឈ្មោះ) Name of Road: ៧៧

(១) Commune: ខេត្តកំពង់ចាម ក្រុងស្រីសោភ័ណ ឃុំស្រែចម្ការ ភូមិស្រែចម្ការ

ថ្ងៃទី/ខែ/ឆ្នាំ Date: ២២ ០៩ ២០១៩

No.	Name (ឈ្មោះអ្នកចូលរួម)	Occupation/position មុខរបរ/តំណែង នាយិកា	Gender ភេទ		Signature/ thumb print ហត្ថលេខា/ស្នាមមេដៃ
			Male ប្រុស	Female ស្រី	
1	លោក ហ៊ុន ឈន់	លោក	✓		
2	លោក ហ៊ុន ឈន់	លោក	✓		
3	លោក ហ៊ុន ឈន់	លោក	✓		
4	លោក ហ៊ុន ឈន់	លោក	✓		
5	លោក ហ៊ុន ឈន់	លោក	✓		
6	លោក ហ៊ុន ឈន់	លោក	✓		
7	លោក ហ៊ុន ឈន់	លោក	✓		

បញ្ជីគ្រូបង្ការការប្រជុំប្រជុំ: អ្នកចូលរួម CONSULTATION PARTICIPANTS

ឈ្មោះផ្លូវ: ឈ្មោះផ្លូវ: P.V.4

ឈ្មោះ: ឈ្មោះ: អ្នកប្រឹក្សាភិបាល

ថ្ងៃ/ខែ/ឆ្នាំ: ថ្ងៃ/ខែ/ឆ្នាំ: ២០ ០៩ - ២០១៩

No.	Name (ឈ្មោះ/ឈ្មោះ)	Occupation/location (របៀប/ទីតាំង)	Gender (ឈ្មោះ)		Signature/Thumb print (ហត្ថលេខា/ចម្លាក់)
			Male (ប្រុស)	Female (ស្រី)	
1	អ្នកប្រឹក្សាភិបាល	អ្នកប្រឹក្សាភិបាល	0		
2	អ្នកប្រឹក្សាភិបាល	អ្នកប្រឹក្សាភិបាល	0		
3	អ្នកប្រឹក្សាភិបាល	អ្នកប្រឹក្សាភិបាល	0		
4	អ្នកប្រឹក្សាភិបាល	អ្នកប្រឹក្សាភិបាល	0		
5	អ្នកប្រឹក្សាភិបាល	អ្នកប្រឹក្សាភិបាល	0		
6	អ្នកប្រឹក្សាភិបាល	អ្នកប្រឹក្សាភិបាល	0		
7	អ្នកប្រឹក្សាភិបាល	អ្នកប្រឹក្សាភិបាល	0		
8					
9					

អ្នកប្រឹក្សាភិបាល  
អ្នកប្រឹក្សាភិបាល

Rural Roads Improvement Project II

បញ្ជីចូលរួមប្រជុំប្រជាជន CONSULTATION PARTICIPANTS

ឈ្មោះផ្លូវ Name of Road: ១៧៤

ឃុំ Commune: ឃុំស្រែចម្ការ



ថ្ងៃទី/ខែ/ឆ្នាំ date: ២៩ ០៩ ២០១៩

No.	Name ឈ្មោះប្រជាជន	Occupation/position របស់/តំណែង	Gender (១២១)		Signature/ thumb print ហត្ថលេខា/ម្លាក់មេដៃ
			Male ប្រុស	Female ស្រី	
1	គឹម ឈន់	ប្រធានក្រុម		✓	
2	គឹម ឈន់	"		✓	
3	គឹម ឈន់	"	✓		
4	គឹម ឈន់	"		✓	
5	គឹម ឈន់	"	✓		
6	គឹម ឈន់	អគ្គនាយក	✓		
7	គឹម ឈន់	អគ្គនាយក	✓		
8	គឹម ឈន់	អគ្គនាយក	✓		
9	គឹម ឈន់	អគ្គនាយក		✓	

ស្រី គឹម ឈន់  
ស្រី គឹម ឈន់  
ស្រី គឹម ឈន់

# បញ្ជីឈ្មោះអ្នកចូលរួម CONSULTATION PARTICIPANTS

ឈ្មោះផ្លូវ Name of Road: P.V. ៤  
 ឃុំ Commune: ភ្នំប្រសាទ ក្រុងសៀមរាប ខេត្តសៀមរាប  
 ថ្ងៃ/ខែ/ឆ្នាំ Date: ២១ ០៩ ២០១៩

No.	Name (ឈ្មោះអ្នកចូលរួម)	Occupation/position (មុខរបរ/តំណែង) ភារកិច្ច	Gender (ភេទ)		Signature/ thumb print (ហត្ថលេខា/ស្នាមមេដៃ)
			Male (ប្រុស)	Female (ស្រី)	
1	គង់ ផ្លា	សាច់ញាតិ	✓		
2	ស្រី លាង	សាច់ញាតិ	✓		
3	ហ៊ុន ច័ន្ទ	សាច់ញាតិ		✓	
4	អូ ឆន្ទ	សាច់ញាតិ	✓		
5	ស្រី ឈី	សាច់ញាតិ	✓		
6	សាង ចាន់	សាច់ញាតិ	✓		
7	ស្រី ឆន្ទ	សាច់ញាតិ	✓		



Rural Roads Improvement Project II

**អង្គប្រជុំ ដោះស្រាយបញ្ហា អ្នករួមចំណែក** CONSULTATION PARTICIPANTS

ឈ្មោះ ឈ្មោះ ឈ្មោះ ឈ្មោះ ឈ្មោះ ឈ្មោះ ឈ្មោះ ឈ្មោះ ឈ្មោះ ឈ្មោះ

ឈ្មោះ ឈ្មោះ ឈ្មោះ ឈ្មោះ ឈ្មោះ ឈ្មោះ ឈ្មោះ ឈ្មោះ ឈ្មោះ ឈ្មោះ

ឈ្មោះ ឈ្មោះ ឈ្មោះ ឈ្មោះ ឈ្មោះ ឈ្មោះ ឈ្មោះ ឈ្មោះ ឈ្មោះ ឈ្មោះ

No.	Name (in Khmer)	Occupation/position (in Khmer)	Gender (in Khmer)		Signature/Thumb print
			Male (ប្រុស)	Female (ស្រី)	
1	Mr. [Signature]	[Signature]	✓		[Signature]
2	Mr. [Signature]	"	✓		[Signature]
3	Mr. [Signature]	"	✓		[Signature]
4	Mr. [Signature]	"	✓		[Signature]
5	Mr. [Signature]	"	✓		[Signature]
6	Mr. [Signature]	"		✓	[Signature]
7	Mr. [Signature]	"		✓	[Signature]
8	Mr. [Signature]	"		✓	[Signature]
9	Mr. [Signature]	"		✓	[Signature]



Rural Roads Improvement Project II

**បង្កើនការចូលរួមរបស់ប្រជាជន អ្នកប្រឹក្សាប្រជាជន** CONSULTATION PARTICIPANTS

ឈ្មោះ/Name of Road: ១៧

ឃុំ/Commune: ឃុំស្រែចម្ការ

ថ្ងៃ/ខែ/ឆ្នាំ/Date: ២៩.០៩.២០១៧

No.	Name (ឈ្មោះ/ឈ្មោះ)	Occupation/position (របស់/តំណ)	Gender (ឈ្មោះ)		Signature/ thumb print (ហត្ថលេខា/ស្នាមមេដៃ)
			Male (ប្រុស)	Female (ស្រី)	
1	លោក គឹម	សាងសង់		✓	
2	លោក គឹម	សាងសង់	✓		
3	លោក គឹម	សាងសង់		✓	
4	លោក គឹម	សាងសង់		✓	
5	លោក គឹម	សាងសង់	✓		
6	លោក គឹម	សាងសង់	✓		
7	លោក គឹម	សាងសង់		✓	
8					
9					

អ្នកប្រឹក្សាប្រជាជន ២៩.០៩.២០១៧  
 លោក គឹម  
 (ស្នាមមេដៃ)

# បញ្ជីឈ្មោះអ្នកចូលរួម CONSULTATION PARTICIPANTS

ឈ្មោះផ្លូវ Name of Road: P.V ៤

ឃុំ Commune: ឃុំសំរោង ឃុំសំរោង ឃុំសំរោង ឃុំសំរោង

ថ្ងៃទី/ខែ/ឆ្នាំ Date: ២១/០៥/២០១៤

No.	Name ឈ្មោះអ្នកចូលរួម	Occupation/position មុខរបរ/តំណែង នាយិកា	Gender ភេទ		Signature/ thumb print ហត្ថលេខា/ស្នាមមេដៃ
			Male ប្រុស	Female ស្រី	
1	ស្រី ឈ្មោះ	ស្រី	✓		
2	ស្រី ឈ្មោះ	ស្រី	✓		
3	ស្រី ឈ្មោះ	ស្រី		✓	
4	ស្រី ឈ្មោះ	ស្រី	✓		
5	ស្រី ឈ្មោះ	ស្រី		✓	
6	ស្រី ឈ្មោះ	ស្រី	✓		
7	ស្រី ឈ្មោះ	ស្រី	✓		

**បញ្ជីឈ្មោះអ្នកចូលរួម CONSULTATION PARTICIPANTS**

ឈ្មោះផ្លូវ Name of Road: ១៧៤

ឃុំ Commune: ឃុំស្រែចម្ការ

ថ្ងៃទី/ខែ/ឆ្នាំ Date: ២០.០១.២០១៧

No.	Name ឈ្មោះអ្នកចូលរួម	Occupation/position របស់/តំណែង	Gender ឈ្មោប		Signature/ thumb print ហត្ថលេខា/មេរោម
			Male ប្រុស	Female ស្រី	
1	គាត់ ឈន់	អគ្គនាយក	✓		
2	លោក ឈន់	"		✓	
3	ឈន់ ឈន់	"		✓	
4	ឈន់ ឈន់	"		✓	
5	ឈន់ ឈន់	"		✓	
6	ឈន់ ឈន់	"	✓		
7	ឈន់ ឈន់	"	✓		
8	ឈន់ ឈន់	"		✓	
9	ឈន់ ឈន់	"		✓	

ប្រធានគណៈកម្មាធិការ  
ស្រុកស្រែចម្ការ ២០.០១.២០១៧

ক্র.সং.	কৃষকদের নাম	পরিচালক
১.	মুহম্মদ আলী	মুহম্মদ আলী
২.	মুহম্মদ আলী	মুহম্মদ আলী
৩.	মুহম্মদ আলী	মুহম্মদ আলী
৪.	মুহম্মদ আলী	মুহম্মদ আলী
৫.	মুহম্মদ আলী	মুহম্মদ আলী
৬.	মুহম্মদ আলী	মুহম্মদ আলী
৭.	মুহম্মদ আলী	মুহম্মদ আলী

[illegible][illegible]

၁၁၁၁

गुजरात सरकार

मुंबई

१२-०३-७६

៧. ការត្រួតពិនិត្យតាមបណ្តោយ (Transect Walk)

ឈ្មោះ: PV ១

ឃុំ: អង្គរជ័យ ក្រុងសៀមរាប ខេត្តសៀមរាប

ថ្ងៃ: ២១ / ០៩ / ២០១៨

ឈ្មោះអង្គភាព: អង្គការស្រាវជ្រាវ (អស)

ល.រ	ឈ្មោះ	អត្តសញ្ញាណ	ភេទ	កូដ	ឈ្មោះ
១	ឈាម ក្រហម		ប្រុស	ឈាម: ក្រហម	
២	ក្រហម ខ្មៅ		ប្រុស	Gender	
៣	ឈាម ខ្មៅ		ប្រុស	Gender	
៤	ឈាម ក្រហម		ប្រុស	ឈាម: ក្រហម	
៥	ឈាម ខ្មៅ		ប្រុស	ឈាម: ខ្មៅ	
៦					
៧					
៨					
៩					
១០					

សរុប

ល.រ	ឈ្មោះ	កូដ	ភេទ	ឈ្មោះអង្គភាព/អង្គការស្រាវជ្រាវ (អស)	ឈ្មោះអង្គភាព/អង្គការស្រាវជ្រាវ (អស)
១	ឈាម ក្រហម	ឈាម: ក្រហម	ប្រុស		
២	ក្រហម ខ្មៅ	Gender	ប្រុស		
៣	ឈាម ខ្មៅ	Gender	ប្រុស		
៤	ឈាម ក្រហម	ឈាម: ក្រហម	ប្រុស		



၁	၁၂၀၀	၁၂၀၀	၁၂၀၀		
၂	၁၂၀၀	၁၂၀၀	၁၂၀၀		
၃	၁၂၀၀	၁၂၀၀	၁၂၀၀		
၄					
၅					
၆					
၇					
၈					
၉					
၁၀					
၁၁					
၁၂					
၁၃					
၁၄					
၁၅					
၁၆					
၁၇					
၁၈					
၁၉					
၂၀					

# បញ្ជីឈ្មោះអ្នកចូលរួម CONSULTATION PARTICIPANTS

ឈ្មោះផ្លូវ Name of Road: ៧៧

ឃុំ Commune: អ.គ្រប់គ្រង ខេត្តត្បូងឃ្មុំ ស្រុក គីឡូម៉ែត្រប៉ែត

ថ្ងៃទី/ខែ/ឆ្នាំ Date: 29.08.2015

No.	Name (ឈ្មោះអ្នកចូលរួម)	Occupation/position មុខរបរ/តំណែង ភេទ	Gender ភេទ		Signature/ thumb print ហត្ថលេខា/ស្នាមមេដៃ
			Male ប្រុស	Female ស្រី	
1	លោក គង់ ឈន់	សាមីស្រី	✓		
2	លោក ឈន់ ឈន់		✓		
3	លោក ឈន់ ឈន់		✓		
4	លោក ឈន់ ឈន់			✓	
5	លោក ឈន់ ឈន់			✓	
6	លោក ឈន់ ឈន់				
7	លោក ឈន់ ឈន់				





# បញ្ជីឈ្មោះអ្នកចូលរួមប្រជុំ CONSULTATION PARTICIPANTS

ឈ្មោះផ្លូវ Name of Road: ០៧៥

ឃុំ Commune: ភ្នំពេញ

ថ្ងៃទី/ខែ/ឆ្នាំ Date: ១៩/០៥/២០១៩

No.	Name ឈ្មោះអ្នកចូលរួម	Occupation/position មុខរបរ/តំណែង នាយិកា	Gender ភេទ		Signature/ thumb print ហត្ថលេខា/ស្នាមមេដៃ
			Male ប្រុស	Female ស្រី	
1	គឹម ឈឹម		✓		
2	គឹម ឈឹម		✓		
3	គឹម ឈឹម		✓		
4	គឹម ឈឹម		✓		
5	គឹម ឈឹម		✓		
6	គឹម ឈឹម			✓	
7	គឹម ឈឹម		✓		

# បញ្ជីឈ្មោះអ្នកចូលរួម CONSULTATION PARTICIPANTS

ឈ្មោះភូមិ, Name of Village: ប្រាសាទ  
 ឈ្មោះគម្រោង, Name of Project: គម្រោងកែលម្អផ្លូវជាតិលេខ១  
 ថ្ងៃទី/ខែ/ឆ្នាំ, Date: ២៩/០៩/២០២១

No.	Name (ឈ្មោះអ្នកចូលរួម)	Occupation/position មុខរបរ/តំណែង គោតិ	Gender, ឈ្មួញ		Signature/ thumb print ហត្ថលេខា/ស្នាមមេដៃ
			Male ប្រុស	Female ស្រី	
1	លោក ហង់ ជួន		✓		✓
2	លោក ហង់ ជួន		✓		✓
3	លោក ហង់ ជួន		✓		✓
4	លោក ហង់ ជួន		✓		✓
5	លោក ហង់ ជួន		✓		✓
6	លោក ហង់ ជួន		✓		✓
7	លោក ហង់ ជួន		✓		✓

# បញ្ជីឈ្មោះអ្នកចូលរួម CONSULTATION PARTICIPANTS

ឈ្មោះផ្លូវ Name of Road: ៩៧៣  
 ឃុំ Commune: កំពង់ចាម  
 ថ្ងៃទី/ខែ/ឆ្នាំ Date: ០៩/០៩/២០១៩

No.	ឈ្មោះអ្នកចូលរួម	Occupation/position មុខរបរ/តំណែង	Gender ភេទ		Signature/ thumb print ហត្ថលេខា/តម្រាមចម្រើន
			Male ប្រុស	Female ស្រី	
1	គឹម ឈ	គាត់	✓		គាត់
2	គឹម ឈ	គាត់	✓		គាត់
3	គឹម ឈ	គាត់	✓		គាត់
4	គឹម ឈ	គាត់	✓		គាត់
5	គឹម ឈ	គាត់	✓		គាត់
6	គឹម ឈ	គាត់	✓		គាត់
7	គឹម ឈ	គាត់	✓		គាត់

បានធ្វើការ ២០១៩ ថ្ងៃទី ០៩/០៩/២០១៩  
 អគ្គនាយក  
 គាត់ ឈ



**បញ្ជីឈ្មោះអ្នកចូលរួម CONSULTATION PARTICIPANTS**

ឈ្មោះផ្លូវ Name of Road: ៧៧ ក

ឃុំ Commune: ឃុំ បឹងកក់ ស្រុក បឹងកក់ ខេត្ត កំពង់ចាម

ថ្ងៃទី/ខែ/ឆ្នាំ Date: ២៩ ០៤ ២០១៩

No.	Name ឈ្មោះអ្នកចូលរួម	Occupation/position មុខរបរ/តំណែង	Gender ឈ្មុំ		Signature/ thumb print ហត្ថលេខា/ស្នាមមេដៃ
			Male (ប្រុស)	Female (ស្រី)	
1	ស្រី ក្រីក្រ	ស្រី ក្រីក្រ		✓	
2	ស្រី ក្រីក្រ	ស្រី ក្រីក្រ	✓		
3	ស្រី ក្រីក្រ	ស្រី ក្រីក្រ		✓	
4	ស្រី ក្រីក្រ	ស្រី ក្រីក្រ		✓	
5	ស្រី ក្រីក្រ	ស្រី ក្រីក្រ	✓		
6	ស្រី ក្រីក្រ	ស្រី ក្រីក្រ		✓	
7	ស្រី ក្រីក្រ	ស្រី ក្រីក្រ	✓		
8	ស្រី ក្រីក្រ	ស្រី ក្រីក្រ	✓		
9	ស្រី ក្រីក្រ	ស្រី ក្រីក្រ			

សរុប ៩ អ្នក

1

4

5

9










# បញ្ជីឈ្មោះអ្នកចូលរួម CONSULTATION PARTICIPANTS

ឈ្មោះផ្លូវ Name of Road: ១៧៤

ឃុំ Commune: ឃុំស្រែចម្ការ

ថ្ងៃទី/ខែ/ឆ្នាំ Date: ២៩/០៩/២០១៦

No.	Name ឈ្មោះអ្នកចូលរួម	Occupation/position មុខរបរ/តំណែង ភាគី	Gender ភេទ		Signature/ thumb print ហត្ថលេខា/ស្នាមមេដៃ
			Male ប្រុស	Female ស្រី	
1	គូន ឈឹម	គ/ក	✓		
2	គូន ឈឹម	គ/ក		✓	
3	គូន ឈឹម	គ/ក	✓		
4	គូន ឈឹម	គ/ក	✓		
5	គូន ឈឹម	គ/ក	✓		
6	គូន ឈឹម	គ/ក	✓		
7	គូន ឈឹម	គ/ក	✓		



# បញ្ជីឈ្មោះអ្នកចូលរួម

## CONSULTATION PARTICIPANTS

ឈ្មោះផ្លូវ Name of Road:

PV4

ឃុំ Commune:

សង្កាត់ស្រែចម្រង

ថ្ងៃទី/ខែ/ឆ្នាំ Date:

១១ ០៩ ២០១៩

No.	Name ឈ្មោះអ្នកចូលរួម	Occupation/position មុខរបរ/តំណែង នាយិកា	Gender ឈ្មួញ		Signature/ thumb print ហត្ថលេខា/ស្នាមមេដៃ
			Male ប្រុស	Female ស្រី	
1	ស្រី	គ្រូ/គ		✓	
2	ស្រី	គ		✓	ស្រី
3	ស្រី	គ	✓		
4	ស្រី	គ	✓		ស្រី
5	ស្រី	គ		✓	
6	ស្រី	គ		✓	
7	ស្រី	គ	✓		

ឈ្មោះអ្នកប្រគល់សិទ្ធិ  
ស្រី ០៩ ០៩ ២០១៩  
អ្នកប្រគល់សិទ្ធិ

## **Transect Walk Summary Report of Road ID:PV-5**

Mission Schedules: 26-30 August 2019

### **I-Mission Team**

1. Mr.Hang Sopolik, Resettlement Officer/RRIP-III/MRD
2. Ms.Srey Samai, Social Development Gender Officer/RRIP-III/MRD
3. Ms.Von Setha,Social Development Gender Officer/RRIP-III/MRD
4. Mr.Hang Sophal, National Environmental Specialist/KCI

### **II- Mission Objectives**

- Finalization of alignment through consultations with the communities and their elected representatives
- A joint on-site inventory, cross-checking and verification of the alignment
- Identification of complaints on ground and redresses of the same
- Identification of APs and vulnerable groups among them
- Acceptance of the Project and alignment by the community
- Communication of Road Safety Measures and receipt of feedback from community members

The Project road length is 5.30 km located in Kanhchriech district, Prey Veng province passing through 2 communes including 1)Thma Pun and 2)Kouk Kong Lech.

Table1: Census of Road ID: PV-5

Name of Commune	Number of Village	Name of Village passed through Candidate Road	Total population	Female	Female Headed HHs	Disable	Poor:1	Poor:2
1)Thma Pun	11	1)Pro ngoey Timuy 2)Thma Pun 3)Kbal Damrei	9,363	4,941	385	60	184	204
2)Kouk Kong Lech	17	1)Svay Run 2)Kouk Kong Tboung 3)Kouk Kong Kandal	7,278	3,845	339	49	17	169
<b>2</b>	<b>28</b>	<b>6</b>	<b>16,641</b>	<b>8,786</b>	<b>724</b>	<b>109</b>	<b>201</b>	<b>373</b>

#### **I) Tha pun commune**

##### **Participants During Transect Walk**

##### **From RRIP-III/MRD, KCI**

- 1-Mr.Hang Sopolik, Resettlement Officer/RRIP-III/MRD
- 2-Ms.Srey Samai, Social Development Gender Officer/RRIP-III/MRD
- 3-Ms.Von Setha,Social Development Gender Officer/RRIP-III/MRD
- 4-Mr.Ear Chheang,Technical officer/PIU-PV

5-Mr.Hang Sophal, National Environmental Specialist/KCI

**From Thma pu commune**

1-Mr.Bun Leap, Commune Council

2-Mr.Phong Phea,Commune Council

3-Mr.Theang Samarth, Commune Council

The meeting consultation was held on 26 August 2019 at 8:30 am -9.30 am in Pra ngoeuy muy village, Thma pun commune underappreciated Mr. Bun leat , Commune Chief. At the beginning, he would like to appreciate and warm welcome to all participants and deep thankfulness to MRD which assist to upgrade the existing laterite road to DBST in his community in the near future. During the meeting consultation, Commune chief, SEO Team including 1)Mr.Hang Sopolik, Ms.Srey Samay, 3)Von Setha, 4)Mr.Ear Chheang ,Techn ical officer/PIU-PV and Mr. Hang Sophal, National Environmental Specialist has raised relevant issues to discussed and explained clearly on the following topics:

- Economic benefit developed due to Road improvement to DBST
- Important community contributions and voluntary donation for assets located on the ROW
- No compensation for assets impacted located on the ROW
- Road width enlarge to 8 m
- Illegal encroachment ROW by dwellers who are living along the road alignment
- Legal Right to use ROW by the state

Final consultation, Commune Council members (CCs), Village Development Committee (VDCs) and community people are interested with road project improved to DBST. And they are very happy and willing to donate all temporary assets located on ROW without claiming any compensation.

At the end consultation meeting, the commune Chief would like to appreciate to all participants to obtained successful works with best of luck. (Attached Minute meeting with list participants in ANNEX)



Activities meeting consultation with Thma pun commune

## II) Kok Kongleach commune

### Participants During Transect Walk

**From RRIP-III/MRD, KCI**

1-Mr.Hang Sopolik, Resettlement Officer/RRIP-III/MRD

2-Ms.Srey Samai, Social Development Gender Officer/RRIP-III/MRD

3-Ms.Von Setha, Social Development Gender Officer/RRIP-III/MRD

4-Mr.Ear Chheang, Technical officer/PIU-PV

5-Mr.Hang Sophal, National Environmental Specialist/KCI

**From Kok Kong Leach commune**

1-Mr.Houn Hab, Commune Council

2-Mr.Phin Ben, Deputy village Chief

- 3-Mr.Chhum Theng, Village Chief
- 4-Mr.Pech Ngoun, Village Chief
- 5-Mr.Chhoeun Thouk,Deputy village Chief
- 6-Mr.Mei moeun,Deputy village Chief
- 7-Chhit Phon, Deputy village Chief

Kok kongleach commune was already conducted the meeting consultation dated 27 August 2019 within PV-II because of Kok kongleach commune has 2 line project roads, one line located in PV-II and other one line located in PV-V .



Transect Walk Activities within project road ,PV-5

### Summary of the main findings of the Transect walk

- impacts of trees and the end of the roof in the ROW not beyond the ROW
- No indigenous people and ethnic minority people living along the project road
- No affected people(Aps) and vulnerable groups are required to do donation
- Dust pollution during dry season and muddy slippery during rainy season

### The following adjustments are proposed to the road alignment:

- No any comments

### Concerns and suggestions from local people

- The construction team should not driving fast in section of villages, health center, pagoda and school during transportation materials
- During trucks transportations materials has to covered
- Install traffic signs and spray water during construction
- Contractor has to assist community for shifting back or removal of temporary structures and tree.

### Conclusions from SEO

## 1. CHAINAGE-WISE TRANSECT WALK FINDINGS

[illegible]

## 2. PARTICIPANTS IN THE TRANSECT WALK

Name of Road: PV-5

Commune: 1)Thma pun ,2) Kok Kongleach

Date: 26-30 August 2019

Government representatives, PMU,PIU					
No.	Name	Organization	Gender M/F	Position	Signature
1	Hang Soplik	RRIP-III/MRD	M	Resettlement officer	
2	Srey Samay	RRIP-III/MRD	F	Gender officer	
3	Von Setha	RRIP-III/MRD	F	Gender officer	
4	Ear Chheang	PIU-PV	M	Technical officer	
5	Hang Sophal	KCI	M	Environmental Specialist	
Coomunity					
No.	Name	Village	Gender M/F	Land owner/ user: Yes/No	Signature/ thumb print
Thma pun commune					
6	Bun leap	Chboes	M	No	
7	Phong Phea	Thma Pun	M	No	
8	Theang Samarth	Prey Char	F	No	
9	Houn Saem	Chnoes	F	No	
Kok Kongleach commune					
10	Houn heab	Kok kongleach	M	No	
11	Sim Nang	Kok kongleach	M	No	
12	Sim phallak	Kok kongleach	M	No	
13	Nav Chheang	Kok kongleach	F	No	
14	Chhai Sopha	Kok kongleach	F	No	

## 3. SUMMARY FORM FOR RECORDING TRANSECT WALK

### 1. Location and time

Name of Road: PV-5

District: Kanh Chhreach

Commune: 1)Thma pun 2) Kok Kongleach

Villages: 6

Date and Time: 26-30 August 2019

### 2. Participants

#### (i) Total Number of Participants in the Transect Walk

Total: 14 persons      Men: 8      Women: 6

#### (i) Number of Participants falling into the following categories:

- ID Poor Households: Poor1: 201HHs, Poor2:373 HHs
- Female-headed households: 724 Person
- Disabled people: 109 Person
- Households losing land: 0
- Households losing trees: 0
- Households losing structures:0

**(ii) Name and Position of Participants from:**

**3. Issues and suggestions raised by the Participants**

(i) Road alignment and design in general:

- Commune Councils, VDCs and Communities along the candidate road suggested to design the road alignment followed by the existing the real specific biogeography with installation of traffic logo by environmental sensitive receptors at specific points. And especially , community strongly requested to install pipe culverts in front of the villagers home to discharge within raining flood.

(ii) Road width and land availability:

- Existing road width 6 m and land availability to enlarge road width 8m to right hand side and left hand side (ROW is 15 m from central line of road (CL)).

(iii) Land owner/ user by vulnerable groups of people (poor, female-headed with dependents, handicapped, elderly without support):

- No any vulnerable groups of people such as poor, female-headed with dependents, handicapped, elderly without support are affected by enlarge road width 8m.

(iv) Sensitive locations (environmentally or culturally):

PK	Inventory	Direction			Remark
		LHS	Center	RHS	
00+00					Beginning point at Pro gney I village
00+00	SOKIMEX gas station	<input checked="" type="checkbox"/>			
00+218	Pipe Culvert		<input checked="" type="checkbox"/>		
00+540	Pipe Culvert		<input checked="" type="checkbox"/>		
00+966	Tham ke pagoda gate	<input checked="" type="checkbox"/>			
1+005	Pipe Culvert		<input checked="" type="checkbox"/>		
2+170	Kbal damrey primary school	<input checked="" type="checkbox"/>			
2+190	Thma pun pagoda gate			<input checked="" type="checkbox"/>	



2+790	Pipe Culvert		<input checked="" type="checkbox"/>		
3+100	Pipe Culvert		<input checked="" type="checkbox"/>		
3+320	Pipe Culvert		<input checked="" type="checkbox"/>		
3+730	Pipe Culvert		<input checked="" type="checkbox"/>		
4+470	Pipe Culvert		<input checked="" type="checkbox"/>		
4+830	Pipe Culvert		<input checked="" type="checkbox"/>		
5+200	Kok Krasay primary school	<input checked="" type="checkbox"/>			
5+230	Pipe Culvert		<input checked="" type="checkbox"/>		
5+260	Kok Kong pagoda	<input checked="" type="checkbox"/>			
5+320	Pipe Culvert		<input checked="" type="checkbox"/>		
					Ending point at Kok kong kandal village.
Summary	Gas station	1			
	Pagoda gate	2			
	Pagoda	1			
	School	2			
	Pipe Culverts	10			

(v) Water-related issues (drainage lines, rivers and water crossings, irrigation water courses, other water bodies):

- The villagers use the ground water (hand pump wells) and it is not impacted to any other water body.

(vi) Road safety-related issues (junctions, curves, bends, etc.):

- PK:2+013, One existing road turn to the left side
- PK:2+170, Road curves to the left side
- PK:2+190, One existing road turn to the right side
- PK:2+790, One existing road turn to the right side
- PK:3+730, Crossed Road
- PK:5+230, One existing road turn to the right side
- PK:5+300, Road curves to the left side
- PK:5+390, Road curves to the left side

(vii) Other suggestions (such as e.g. cattle crossings, borrow pits, etc.)

- Community requested to install traffic logo at junction, curves, bends and other environmental sensitive receptors such as pagoda, school, health centre, etc. And especially, Community strongly requested to install pipe culverts in front of villagers home to discharge within raining flood.

#### 4. Major outcomes of the Transect Walk:

- Local authorities such as Commune Council members, Village Development Committee are happy and willing to joint with the project. They accompany the team work during transect walk until at the end of each commune border without complaints
- All the families who are living along the project road are happy and willing to donate temporary impacts assets like fences, brick fence, trees, spare trees, etc. to the project without claiming compensation.
- They are happy and hungry DBST road to operation as soon as possible

**5. Proposed changes to be incorporated in the road design:**

- No need to change the road design

**6. Extent of land take and willingness/ unwillingness of land owners/ users for donation:**

- All families who are living along the project road are willing and happy to donate the land (ROW) for enlarge the road width without claiming any compensation. And at the present, the Right of Way are illegal encroached by households living along the project road.

**7. Environmental Issues to be Resolved:**

- During road construction has to spray the water sufficiently to protect dust emission
- Materials transportation by trucks has to be covered properly
- Site camp construction has to install bath room and water sealed latrines for construction workers
- To supply sufficient water and electricity in the camp
- To install traffic light at site construction in the night time and along the project road during operation
- All rubbishes has to keep in rubbishes Box
- Discharge waste water properly by drainage from the side camp
- All solid waste has to dump at the location which approved by local authorities

**1. Other Issues:**

- No any others issues

**4. BRIEF SUMMARY OF CONSULTATION HELD DURING THE TRANSECT WALK**

Name of Road: PV-5

District: Kanh Chhreach

Commune: 1)Thma pun, 2) Kok Kongleach

Date and Time: 26-30 August 2019

Participants: 116 of them No. of Men: 60 Women: 56

**Major Issues Discussed during the Consultation:**

- Economic benefit developed due to Road improvement to DBST 6
- Community contributions and voluntary donation for assets located on the ROW
- No compensation for assets impacted located on the ROW
- Road width enlarge to 8 m
- Illegal encroachment ROW by dwellers who are living along the road alignment
- Legal Right to use ROW by the state

**Recommendations for Road design:**

- Engineering team has to design road structures follow by the real specific geography of road Alignment

Countersigned:

---

Signature and name  
Village/ commune leader of [name]

---

Signature and name  
PMU/PIU/CSI representative

ဘူးကပ်ကပ်ကပ်ကပ်ကပ်  
အဲဒါ အဲဒါက ဘူးကပ်ကပ်ကပ်ကပ်

7. संज्ञा-संज्ञा

နှစ်စဉ်ကောင်းစံသော နှစ်သစ်ကံအတွက် အကုန်အစင်  
 အားကိုးပြုသော နှစ်သစ်ကံအတွက် အကုန်အစင်  
 အားကိုးပြုသော နှစ်သစ်ကံအတွက် အကုန်အစင်  
 အားကိုးပြုသော နှစ်သစ်ကံအတွက် အကုန်အစင်  
 အားကိုးပြုသော နှစ်သစ်ကံအတွက် အကုန်အစင်

1). සමාජවාදීන්ගේ දෘෂ්ටි :

- ពោធិក បាវី ចុងសិរី
- ពោធិក្រុង ក្រុង ពោធិក
- ពោធិក្រុង វិស ក្រុង
- ពោធិក បាវី ចុងសិរី
- ពោធិក ក្រុង ចុងសិរី
- ក្រុងពោធិក / ពោធិកក្រុង ចុងសិរីក្រុង ក្រុង
- ពោធិក / ពោធិកក្រុង ចុងសិរី ក្រុង
- ក្រុងពោធិក ក្រុង ក្រុង

2) ਇਸਦੀ ਜਾਣਕਾਰੀ ਲਈ :

[illegible]

စာအုပ်များကို စုဆောင်း၍ အသုံးပြုနိုင်ရန် ရည်ရွယ်ချက်ဖြင့် နှစ်ပတ်လည်ခန့် ထုတ်ဝေသည်။


[illegible]

အနက်အဓိပ္ပာယ်တော်တော်များများကို ဖော်ပြရန် အားလုံးက ပူးပေါင်းဆောင်ရွက်ကြရမည်။

សេចក្តីជម្រាបជូនដំណឹង ដល់គ្រប់គ្រាន់ ឲ្យបានទាន់ពេលវេលា ដើម្បីបញ្ជូនឯកសារជាមួយនឹងកិច្ចសន្យាស្តីពីការងារ  
 បានឡើងវិញ ដូចជា កិច្ចសន្យាស្តីពីការងារ ក្នុងករណីបញ្ចប់ការងារ ដល់ កិច្ចសន្យាស្តីពីការងារ  
 ប្រតិបត្តិការងារ ក្នុងករណីបញ្ចប់ការងារ ដើម្បីអោយដំណើរការ ការងារក្នុងករណីបញ្ចប់ការងារ ដល់ ។  
 ព្រមទាំង ក៏បានជូនដំណឹង ដល់ គ្រប់គ្រាន់ ឲ្យបានទាន់ពេលវេលា ដើម្បីបញ្ជូនឯកសារជាមួយនឹងកិច្ចសន្យាស្តីពីការងារ  
 ក្នុងករណីបញ្ចប់ការងារ ដល់ គ្រប់គ្រាន់ ឲ្យបានទាន់ពេលវេលា ដើម្បីបញ្ជូនឯកសារជាមួយនឹងកិច្ចសន្យាស្តីពីការងារ ។

សេចក្តីជម្រាបជូនដំណឹង ដល់គ្រប់គ្រាន់ ឲ្យបានទាន់ពេលវេលា ដើម្បីបញ្ជូនឯកសារជាមួយនឹងកិច្ចសន្យាស្តីពីការងារ  
 ប្រតិបត្តិការងារ ក្នុងករណីបញ្ចប់ការងារ ដល់ គ្រប់គ្រាន់ ឲ្យបានទាន់ពេលវេលា ដើម្បីបញ្ជូនឯកសារជាមួយនឹងកិច្ចសន្យាស្តីពីការងារ  
 ក្នុងករណីបញ្ចប់ការងារ ដល់ គ្រប់គ្រាន់ ឲ្យបានទាន់ពេលវេលា ដើម្បីបញ្ជូនឯកសារជាមួយនឹងកិច្ចសន្យាស្តីពីការងារ ។

លោកអង្គប្រតិបត្តិការ  
  
 ប៊ុន ណាត

អ្នកកាន់កម្ម  
  
 វ៉ាន់ ភិស្សា

៦. ការត្រួតពិនិត្យតាមចន្លោះ (Transect Walk)

ឈ្មោះផ្លូវ: PUS

ឈ្មោះ: ឯង ហាង ហ៊ុន ហ៊ុន ហ៊ុន  
 ថ្ងៃទី: ១៦/០៩/២០១៩

តំណាងអង្គភាពស្រាវជ្រាវ: អង្គការក្រៅរដ្ឋាភិបាល (សហ)					
ល.រ	ឈ្មោះ	អត្តសញ្ញាណ	ឈ.វ (ប្រាំ/ប្រាំ)	ជំនាញ	កម្រិត
១	ឯង ហាង			ឯង ហាង	✓
២	ហ៊ុន ហ៊ុន			Gender	✓
៣	ហ៊ុន ហ៊ុន			Gender	✓
៤	ហ៊ុន ហ៊ុន			ឯង ហាង	✓
៥	ហ៊ុន ហ៊ុន			ឯង ហាង	✓
៦					
៧					
៨					
៩					
១០					
សហគមន៍					
ល.រ	ឈ្មោះ	ភេទ	ឈ.វ (ប្រាំ/ប្រាំ)	ឈ្មោះសហគមន៍ (ឈ្មោះ)	កម្រិត
១	ឯង ហាង	ប្រុស	៤០		✓
២	ហ៊ុន ហ៊ុន	ប្រុស	៤០		✓
៣	ហ៊ុន ហ៊ុន	ប្រុស	៤០		✓
៤	ហ៊ុន ហ៊ុន	ប្រុស	៤០		✓



# បញ្ជីឈ្មោះអ្នកចូលរួម CONSULTATION PARTICIPANTS

ឈ្មោះផ្លូវ Name of Road: វិថី  
 ឃុំ Commune: ជំរាង ខេត្តក្រចេះ  
 ថ្ងៃ/ខែ/ឆ្នាំ Date: ២៩/០៩/២០១១

No.	Name ឈ្មោះអ្នកចូលរួម	Occupation/position មុខរបរ/តំណែង សាមី	Gender ភេទ		Signature/ thumb print ហត្ថលេខា/តម្រាមលិច
			Male ប្រុស	Female ស្រី	
1	គុំ ឈឹម	អគ្គនាយក		✓	Handwritten signature
2	គុំ ឈឹម	អគ្គនាយក	✓		Handwritten signature
3	គុំ ឈឹម	អគ្គនាយក		✓	Handwritten signature
4	គុំ ឈឹម	អគ្គនាយក	✓		Handwritten signature
5	គុំ ឈឹម	អគ្គនាយក			Handwritten signature
6	គុំ ឈឹម	អគ្គនាយក		✓	Handwritten signature
7	គុំ ឈឹម	អគ្គនាយក	✓		Handwritten signature

# បញ្ជីឈ្មោះអ្នកចូលរួម CONSULTATION PARTICIPANTS

ឈ្មោះផ្លូវ Name of Road: ៧៧២  
 ឃុំ Commune: ជ្រោងជ័យ  
 ថ្ងៃ/ខែ/ឆ្នាំ Date: ២៦/០៩/២០១៧

No.	Name (ឈ្មោះអ្នកចូលរួម)	Occupation/position មុខរបរ/តំណែង ភារកិច្ច	Gender ភេទ		Signature/ thumb print ហត្ថលេខា/ស្នាមមេដៃ
			Male ប្រុស	Female ស្រី	
1	គួង ស៊ីម៉ុង	លោក គ្រូបង្រៀន		✓	
2	គឹម ធីតា	អ្នកស្រាវជ្រាវ	✓		
3	សេក លីណា	លោកស្រី គ្រូ		✓	
4	ប៊ុន ឈន់	លោក (ស្រី)	✓		
5	គង់ ភា	ល/អ/កុមស្រីក្រសួង ក្រសួង			
6	ប៊ុន គង់អែម			✓	
7	គង់ ស៊ីម	ប្រធានគណៈ	✓		

No.	Name ឈ្មោះអ្នកចូលរួម	Occupation/position មុខរបរ/តំណែង នាង	Gender ឈ្មោះ		Signature/ thumb print ហត្ថលេខា/ស្នាមមេដៃ
			Male ប្រុស	Female ស្រី	
8	អ្នក ប៊ុន	ប្រធានការងារ	✓		
9	ឈិន ភីរុក្ខ	"	✓		
10	ស៊ីម៉ា ភីន	សមាជិក	✓		
11	អ៊ុន ភីន	ប្រធានគណៈកម្មាធិការ	✓		
12	ស៊ីម៉ា ភីន	ប្រធានគណៈកម្មាធិការ	✓		
13	ស៊ីម៉ា ភីន	"		✓	
14	ស៊ីម៉ា ភីន	"		✓	
15	ស៊ីម៉ា ភីន	"		✓	
16	ស៊ីម៉ា ភីន	ប្រធានគណៈកម្មាធិការ		✓	
17	ស៊ីម៉ា ភីន	ប្រធានគណៈកម្មាធិការ		✓	
18	ស៊ីម៉ា ភីន	"		✓	
19	ស៊ីម៉ា ភីន	"		✓	
20	ស៊ីម៉ា ភីន	"		✓	

No.	Name ឈ្មោះអ្នកប្រកាស	Occupation/position មុខរបរ/តំណែង គោត្ត	Gender ភេទ		Signature/ thumb print ហត្ថលេខា/ស្នាមមេដៃ
			Male ប្រុស	Female ស្រី	
8	ស្រី រតនា	ស្រី/ក		✓	
9	ស្រី រតនា	"		✓	
10	ស្រី រតនា	"		✓	
11	ស្រី រតនា	"		✓	
12	ស្រី រតនា	"		✓	
13	ស្រី រតនា	"		✓	
14	ស្រី រតនា	"	✓		
15	ស្រី រតនា	"	✓		
16	ស្រី រតនា	"	✓		
17	ស្រី រតនា	"	✓		
18	ស្រី រតនា	"	✓		
19	ស្រី រតនា	"		✓	
20	ស្រី រតនា	"	✓		

No.	Name (ឈ្មោះ/អក្ខរក្រម)	Occupation/position មុខរបរ/តំណែង	Gender ឈ្មោះ		Signature/ thumb print ហត្ថលេខា/ស្នាមមេដៃ
			Male ប្រុស	Female ស្រី	
8	ស៊ីម ឈីន	គ្រូ/គ		✓	
9	ស៊ីម ឈីន	"	✓		
10	ស៊ីម ឈីន	"	✓		
11	ស៊ីម ឈីន	"	✓		
12	ស៊ីម ឈីន	"	✓		
13	ស៊ីម ឈីន	"	✓		
14	ស៊ីម ឈីន	"	✓		
15					
16					
17					
18					
19					
20					

ស្រី ០៩.០៩.២០១៩  
 មេត្តា ប្រគល់ជូន  
 ឈ្មោះ គឹម ឈីន

# បញ្ជីឈ្មោះអ្នកចូលរួម CONSULTATION PARTICIPANTS

ឈ្មោះផ្លូវ Name of Road: P.V.2

ឃុំ Commune: ជ្រុងស្រះ (ស្រះ) ១

ថ្ងៃ/ខែ/ឆ្នាំ Date: 26-08-2019

No.	Name ឈ្មោះអ្នកចូលរួម	Occupation/position មុខរបរ/តំណែង នាម	Gender ឥរិយាបថ		Signature/ thumb print ហត្ថលេខា/ស្នាមមេដៃ
			Male ប្រុស	Female ស្រី	
1	លោក គង់ ឈន់	អគ្គនាយក	✓		
2	លោក គង់ ឈន់	អគ្គនាយក	✓		
3	លោក គង់ ឈន់	អគ្គនាយក	✓	✓	
4	លោក គង់ ឈន់	អគ្គនាយក	✓		
5	លោក គង់ ឈន់	អគ្គនាយក	✓		
6	លោក គង់ ឈន់	អគ្គនាយក		✓	
7	លោក គង់ ឈន់	អគ្គនាយក		✓	



No.	Name (ឈ្មោះ/អក្ខរក្រម)	Occupation/position (របៀប/តំណែង)	Gender (ភេទ)		Signature/thumb print (ហត្ថលេខា/ស្នាមមេដៃ)
			Male (ប្រុស)	Female (ស្រី)	
10	ហ៊ុន ហ៊ុន	ប្រធាន		X	
11	ហ៊ុន ហ៊ុន	—		X	
12	ហ៊ុន ហ៊ុន	—	X		
13	ហ៊ុន ហ៊ុន	—		X	
14	ហ៊ុន ហ៊ុន	—		X	
15	ហ៊ុន ហ៊ុន	—	X		
16	ហ៊ុន ហ៊ុន	—		X	
17	ហ៊ុន ហ៊ុន	—	X		
18	ហ៊ុន ហ៊ុន	—		X	
19	ហ៊ុន ហ៊ុន	—	X		
20	ហ៊ុន ហ៊ុន	—		X	
21	ហ៊ុន ហ៊ុន	—	X		

No.	Name (English/Burmese)	Occupation/position (English/Burmese)	Gender (ကျား/မ)		Signature/thumb print (လက်မှတ်/လက်နှိပ်ရာ)
			Male (ကျား)	Female (မ)	
10	ဒေါ် ဦးစု	၂/၃		✓	
11	ဒေါ် ဦးစု	၂/၃		✓	
12	ဒေါ် ဦးစု	၂/၃		✓	
13	ဒေါ် ဦးစု	၂/၃		✓	
14	ဒေါ် ဦးစု	၂/၃	✓		
15	ဒေါ် ဦးစု	၂/၃	✓		
16	ဒေါ် ဦးစု	၂/၃	✓		
17	ဒေါ် ဦးစု	၂/၃	✓		
18	ဒေါ် ဦးစု	၂/၃	✓		
19	ဒေါ် ဦးစု	၂/၃	✓		
20	ဒေါ် ဦးစု	၂/၃	✓		
21	ဒေါ် ဦးစု	၂/၃	✓		

မှတ်ချက်: ၂၀၁၈-၁၉-၈-၂၀၁၉

ဦးစု ဦးစု

ဦးစု

# បញ្ជីឈ្មោះអ្នកចូលរួម CONSULTATION PARTICIPANTS

(ឈ្មោះផ្លូវ) Name of Road: ៩៧  
 ឃុំ Commune: ចំរុះ  
 ថ្ងៃទី/ខែ/ឆ្នាំ Date: ២៦/០៩/២០១៩

No	Name (ឈ្មោះអ្នកចូលរួម)	Occupation/position មុខរបរ/តំណែង នាម	Gender ភេទ		Signature/ thumb print ហត្ថលេខា/ស្នាមមេដៃ
			Male ប្រុស	Female ស្រី	
1	ឈ្មោះ	ឈ្មោះ	ប្រុស		
2	ឈ្មោះ	ឈ្មោះ		ស្រី	
3	ឈ្មោះ	ឈ្មោះ		ស្រី	
4	ឈ្មោះ	ឈ្មោះ		ស្រី	
5	ឈ្មោះ	ឈ្មោះ		ស្រី	
6	ឈ្មោះ	ឈ្មោះ		ស្រី	
7	ឈ្មោះ	ឈ្មោះ		ស្រី	

No.	Name (ស្មោះ/ឈ្មោះ)	Occupation/position (តំណ/ទីតាំង)	Gender (ឈ្មោះ)		Signature/ឈ្មោះស្នាមដៃ
			Male (ប្រុស)	Female (ស្រី)	
10	កុំរ	ប្រធានការងារ	+		
11	ប្រ	សមាជិក	+		
12	ប្រ	សមាជិក		+	
13	កុំរ	សមាជិក		+	
14	កុំរ	សមាជិក		+	
15	កុំរ	សមាជិក	+		
16	កុំរ	សមាជិក	+		
17	កុំរ	សមាជិក	+		
18	កុំរ	សមាជិក	+		
19	កុំរ	សមាជិក		+	
20	កុំរ	សមាជិក	+		
21	កុំរ	សមាជិក	+		

No.	Name (in Khmer/English)	Occupation/position (in Khmer/English)	Gender (ប្រភេទ)		Signature/ thumb print (ហត្ថលេខា/ម្រាមដៃ)
			Male (ប្រុស)	Female (ស្រី)	
10	លី ឌី	គ្រូបង្រៀន	☑		
11	ឌី ឌី	គ្រូបង្រៀន	☑		
12	ឌី ឌី	គ្រូបង្រៀន	☑		
13	ឌី ឌី	គ្រូបង្រៀន		☑	
14	ឌី ឌី	គ្រូបង្រៀន	☑		
15	ឌី ឌី	គ្រូបង្រៀន	☑		
16	ឌី ឌី	គ្រូបង្រៀន	☑		
17	ឌី ឌី	គ្រូបង្រៀន	☑		
18	ឌី ឌី	គ្រូបង្រៀន		☑	
19	ឌី ឌី	គ្រូបង្រៀន		☑	
20	ឌី ឌី	គ្រូបង្រៀន	☑		
21	ឌី ឌី	គ្រូបង្រៀន	☑		

No.	Name (English/Chinese)	Occupation/position (English/Chinese)	Gender (性別)		Signature/Hand print (English/Chinese)
			Male (男)	Female (女)	
10	Mr. [Name]	[Occupation]		H	[Signature]
11	Mr. [Name]	[Occupation]		H	[Signature]
12	Mr. [Name]	[Occupation]		H	[Signature]
13					
14					
15					
16					
17					
18					
19					
20					
21					

2020.8.26

Secretary

[Signature]  
Secretary

3





## **Transect Walk Summary Report of Road ID:SVR-2**

Mission Schedules: 26-30 August 2019

### **I-Mission Team**

1. Mr.Hang Sopolik, Resettlement Officer/RRIP-III/MRD
2. Ms.Srey Samai, Social Development Gender Officer/RRIP-III/MRD
3. Ms.Von Setha,Social Development Gender Officer/RRIP-III/MRD
4. Mr.Hang Sophal, National Environmental Specialist/KCI

### **II- Mission Objectives**

- Finalization of alignment through consultations with the communities and their elected representatives
- A joint on-site inventory, cross-checking and verification of the alignment
- Identification of complaints on ground and redresses of the same
- Identification of APs and vulnerable groups among them
- Acceptance of the Project and alignment by the community
- Communication of Road Safety Measures and receipt of feedback from community members

The Project road length is 11.10 km located in Svay Chrom district, Svay Rieng province passing through 2 communes including 1) Kraol Kou commune and 2) Svay Angk commune.

Table1: Census of Road ID: SVR-2

Name of Commune	Number of Village	Name of Village passed through Candidate Road	Total population	Female	Female Headed HHs	Disable	Poor:1	Poor:2
1)Kraol Kou	13	1)Prey Nhay 2)Boeng Rae Khang Tbong 3)Boeng Rae Khang Cheung 4)Ruessei Chuor Tbong 5)Prey Khla 6)Prey Thnong	13,439	6,901	566	200	173	336
2)Svay Angk	9	1)Svay Pha'em 2)Sampoar 3)Thnong 4)Svay Angk 5)Koul	5,962	3,683	182	47	44	172
<b>2</b>	<b>22</b>	<b>11</b>	<b>19,401</b>	<b>10,584</b>	<b>748</b>	<b>247</b>	<b>217</b>	<b>508</b>

### **I) Kraol Kou commune**

#### **Participants During Transect Walk**

#### **From RRIP-III/MRD, KCI**

- 1-Mr.Hang Sopolik, Resettlement Officer/RRIP-III/MRD
- 2-Ms.Srey Samai, Social Development Gender Officer/RRIP-III/MRD
- 3-Ms.Von Setha,Social Development Gender Officer/RRIP-III/MRD

4-Mr.Hang Sophal, National Environmental Specialist/KCI

**From Kraol Kou commune**

1-Mr.Phork VannThan, Commune Chief

2-Ms.Thoung Sophorn, Commune Council

3-Ms.Chum SiChorn, Commune Council

4-Mr.Sin Chhoeuy,Commune Council

The meeting consultation was held on 30 August 2019 at 8:30 am -10.30 am in Kraol Kou commune office, underappreciated Mr. Phork VannThan , Commune Chief. At the beginning, he would like to appreciate and warm welcome to all participants and deep thankfulness to MRD which assist to upgrade the existing laterite road to DBST in his community in the near future. During the meeting consultation, Commune chief, SEO Team including 1) Mr. Hang Sopolik ,2)Ms.Srey Samai, 3)Ms. Von Setha, Mr.Chan Dara, Project coordinator /PIU-SVR and Mr. Hang Sophal, National Environmental Specialist has raised relevant issues to discussed and explained clearly on the following topics:

- Economic benefit developed due to Road improvement to DBST
- Important community contributions and voluntary donation for assets located on the ROW
- No compensation for assets impacted located on the ROW
- Road width enlarge to 8 m
- Illegal encroachment ROW by dwellers who are living along the road alignment
- Legal Right to use ROW by the state

Final consultation, Commune Council members (CCs), Village Development Committee (VDCs) and community people are interested with road project improved to DBST. And they are very happy and willing to donate all temporary assets located on ROW without claiming any compensation.

At the end consultation meeting, the commune Chief would like to appreciate to all participants to obtained successful works with best of luck. (Attached Minute meeting with list participants in ANNEX)



Activities meeting consultation with Kraol Kou commune



Transect Walk Activities within Kraol Kou commune areas

i) **Svay Angk commune**  
**Participants During Transect Walk**  
**From RRIP-III/MRD, KCI**

- 1-Mr.Hang Sopolik, Resettlement Officer/RRIP-III/MRD
- 2-Ms.Srey Samai, Social Development Gender Officer/RRIP-III/MRD
- 3-Ms.Von Setha, Social Development Gender Officer/RRIP-III/MRD
- 4-Mr.Hang Sophal, National Environmental Specialist/KCI

**From Svay Angk commune**

- 1-Ms.Chhun Tithna , First Deputy of commune
- 2-Ms.Tep yos, Svay Phaem village Chief
- 3-Mr.Moa Savoeun, Village member
- 4-Mr.Un Chem, Thnong Village Chief

The meeting consultation was held on 30 August 2019 at 2:30 pm -3.30 pm in Svay Phaem pagoda , Svay Phaem village underappreciated Mr. Chhun Tithna , first deputy commune Chief. At the beginning, she would like to appreciate and warm welcome to all participants and deep thankfulness to MRD which assist to upgrade the existing laterite road to DBST in his community in the near future. During the meeting consultation, Commune chief, SEO Team including 1) Mr. Hang Sopolik ,2)Ms.Srey Samai, 3)Ms. Von Setha, Mr.Chan Dara, Project coordinator /PIU-SVR and Mr. Hang Sophal, National Environmental Specialist has raised relevant issues to discussed and explained clearly on the following topics:

- Economic benefit developed due to Road improvement to DBST
- Important community contributions and voluntary donation for assets located on the ROW
- No compensation for assets impacted located on the ROW
- Road width enlarge to 8 m
- Illegal encroachment ROW by dwellers who are living along the road alignment
- Legal Right to use ROW by the state

Final consultation, Commune Council members (CCs), Village Development Committee (VDCs) and community people are interested with road project improved to DBST. And they are very happy and willing to donate all temporary assets located on ROW without claiming any compensation.

At the end consultation meeting, the commune Chief would like to appreciate to all participants to obtained successful works with best of luck. (Attached Minute meeting with list participants in ANNEX)



Activities meeting consultation with Svay Angk commune



Transect Walk Activities within Svay Angk commune areas

### **Summary of the main findings of the Transect walk**

- impacts of trees and the end of the roof in the ROW not beyond the ROW
- No indigenous people and ethnic minority people living along the project road
- No affected people(Aps) and vulnerable groups are required to do donation
- Dust pollution during dry season and muddy slippery during rainy season

### **The following adjustments are proposed to the road alignment:**

- No any comments

### **Concerns and suggestions from local people**

- The construction team should not driving fast in section of villages, health center, pagoda and school during transportation materials
- During trucks transportations materials has to covered
- Install traffic signs and spray water during construction
- Contractor has to assist community for shifting back or removal of temporary structures and tree.

### **Conclusions from SEO**

## 1. CHAINAGE-WISE TRANSECT WALK FINDINGS

[illegible]



## 2. PARTICIPANTS IN THE TRANSECT WALK

Name of Road: SVR-2

Commune: Kroal Kou, Svay Angk

Date: 30 August 2019

<b>Government representatives, PMU,PIU</b>					
No.	Name	Organization	Gender M/F	Position	Signature
1	Hang Sophal	RRIP-III/MRD	M	Resettlement Officer	
2	Srey Samai	RRIP-III/MRD	F	Gender Officer	
3	Von SETHA	RRIP-III/MRD	F	Gender Officer	
4	Chan Dara	PIU-SVR	M	Project Coordinator	
5	Hang Sophal	KCI	M	Environmental Specialist	
<b>Coommunity</b>					
No.	Name	Village	Gender M/F	Land owner/ user: Yes/No	Signature/ thumb print
<b>Kroal Kou commune</b>					
6	Phok Vannthan	Prey Nhory	M	No	
7	Thoung Sophorn	Kroal Kou	F	No	
8	Chea SiChorn	Thlok	F	No	
9	Sin Chhoeuy	Thlok	M	No	
10	Chan Nhim	Khouy	M	No	
12	Menn Lon	Khouy	M	No	
13	Chhun Don	Boeung Reiy	M	No	
14	Peak Try	Kok Kandoal	M	No	
15	Orn Thom	Kroal Kou	M	No	
16	Phok Naran	Thlok	F	No	
17	Keo Sothea	Resey Chou KhangThong	M	No	
18	Kong Saban	Kroal Kou	M	No	
19	Klouk Hout	Prey Nhory	M	No	
<b>Svay Angk commune</b>					
20	Chhun Tithna	Kandoul	F	No	
21	Tep Yus	Svay Phaem	F	No	
22	Moa Savoeun	Koal	M	No	
23	Oun Chem	Thnong	M	No	
24	Kheang Leangsrn	Svay Phaem	M	No	

## 3. SUMMARY FORM FOR RECORDING TRANSECT WALK

### 1. Location and time

Name of Road: SRV-2

District: Svay Chroum

Commune: Kroal Kou, Svay Angk

Villages: 11

Date and Time: 30 August 2019

## **2. Participants**

### **(i) Total Number of Participants in the Transect Walk**

Total: 24 persons    Men: 17    Women: 7

### **(i) Number of Participants falling into the following categories:**

- ID Poor Households: Poor1: 217 HHs , Poor2: 508 HHs
- Female-headed households: 748 Person
- Disabled people: 247 Person
- Households losing land: 0
- Households losing trees: 0
- Households losing structures: 0

### **(ii) Name and Position of Participants from:**

#### **From RRIP-III/MRD, KCI**

- 1-Mr. Hang Sopolik, Resettlement Officer/RRIP-III/MRD
- 2-Ms. Srey Samai, Social Development Gender Officer/RRIP-III/MRD
- 3-Ms. Von Seta, Social Development Gender Officer/RRIP-III/MRD
- 4-Mr. Hang Sopha, National Environmental Specialist/KCI

#### **From Kraol Kou commune**

- 1-Mr. Phork Vann Than, Commune Chief
- 2-Ms. Thong Sophorn, Commune Council
- 3-Ms. Chum Si Chorn, Commune Council
- 4-Mr. Sin Chhoeuy, Commune Council

#### **From Svay Angk commune**

- 1-Ms. Chhun Tithna , First Deputy of commune
- 2-Ms. Tep Yos, Svay Phaem village Chief
- 3-Mr. Moa Savoeun, Village member
- 4-Mr. Un Chem, Thnong Village Chief

## **3. Issues and suggestions raised by the Participants**

### **(i) Road alignment and design in general:**

- Commune Councils, VDCs and Communities along the candidate road suggested to design the road alignment followed by the existing the real specific biogeography with installation of traffic logo by environmental sensitive receptors at specific points. And especially to install pipe culverts in front of the villagers home to discharge within raining flood.

### **(ii) Road width and land availability:**

- Existing road width 6 m and land availability to enlarge road width 8m to right hand side and left hand side (ROW is 15 m from central line of road (CL)).
- (iii) Land owner/ user by vulnerable groups of people (poor, female-headed with dependents, handicapped, elderly without support):
- No any vulnerable groups of people such as poor, female-headed with dependents, handicapped, elderly without support are affected by enlarge road width 8m.
- (iv) Sensitive locations (environmentally or culturally):

PK	Inventory	Direction			Remark
		LHS	Center	RHS	
00+00	Boeung Riey pagoda gate		<input checked="" type="checkbox"/>		Beginning point at Boeung Ngory village
00+656	Grave Shelter			<input checked="" type="checkbox"/>	
00+955	Pipe Culvert		<input checked="" type="checkbox"/>		
1+100	Canals	<input checked="" type="checkbox"/>		<input checked="" type="checkbox"/>	
1+530	Pipe Culvert		<input checked="" type="checkbox"/>		
2+300	Pipe Culvert		<input checked="" type="checkbox"/>		
4+00	Pipe Culvert		<input checked="" type="checkbox"/>		
4+320	Pipe Culvert		<input checked="" type="checkbox"/>		
4+690	Pipe Culver + Canals	<input checked="" type="checkbox"/>	<input checked="" type="checkbox"/>	<input checked="" type="checkbox"/>	
4+950	Pipe Culvert		<input checked="" type="checkbox"/>		
5+450	Boeung Riey pagoda			<input checked="" type="checkbox"/>	
5+540	Hun Sen Boeung Riey primary school	<input checked="" type="checkbox"/>			
5+700	SVM gas station			<input checked="" type="checkbox"/>	
5+960	Pipe Culvert		<input checked="" type="checkbox"/>		
6+170	Pipe Culvert		<input checked="" type="checkbox"/>		
6+420	Pipe Culvert		<input checked="" type="checkbox"/>		
6+920	Pipe Culvert		<input checked="" type="checkbox"/>		
7+450	Pipe Culvert		<input checked="" type="checkbox"/>		
7+700	Tela gas station	<input checked="" type="checkbox"/>			
7+920	Water gate +Canals	<input checked="" type="checkbox"/>	<input checked="" type="checkbox"/>	<input checked="" type="checkbox"/>	
8+010	Agriculture community office			<input checked="" type="checkbox"/>	
8+610	Pipe Culvert		<input checked="" type="checkbox"/>		
8+920	Pipe Culvert		<input checked="" type="checkbox"/>		
10+600	Svay Phaem police post			<input checked="" type="checkbox"/>	
10+800	Hun Sen Svay Phaem primary school	<input checked="" type="checkbox"/>			
10+920	Place selling God shelter			<input checked="" type="checkbox"/>	
11+50	Svay Phaem pagoda	<input checked="" type="checkbox"/>			
11+150	Svay Phaem high school	<input checked="" type="checkbox"/>			
11+200	Pipe Culvert		<input checked="" type="checkbox"/>		
11+600	Svay Phaem pagoda gate				Ending point

<b>Summary</b>	Grave Shelter	1			
	Gas station	2			
	Pagoda	2			
	Pagoda Gate	2			
	Police post	1			
	School	3			
	Agriculture community office	1			
	Place selling God shelter	1			
	Pipe Culverts	15			

(v) Water-related issues (drainage lines, rivers and water crossings, irrigation water courses, other water bodies):

- The villagers use the ground water (hand pump wells) and it is not impacted to any other water body.

(vi) Road safety-related issues (junctions, curves, bends, etc.):

- PK:0+071, Crossed road
- PK:0+510, One existing road turn to the right side
- PK:0+886, One existing road turn to the left side
- PK:1+700, Crossed road
- PK:1+800, One existing road turn to the right side
- PK:1+880, Crossed road
- PK:1+900, One existing road turn to the right side
- PK:2+180, Crossed road
- PK:2+440, Y-Road
- PK:2+520, One existing road turn to the right side
- PK:2+870, One existing road turn to the left side
- PK:3+040, One existing road turn to the right side
- PK:3+080, One existing road turn to the left side
- PK:3+490, One existing road turn to the left side
- PK:4+440, One existing road turn to the right side
- PK:4+690, Crossed Road
- PK:5+670, One existing road turn to the right side
- PK:7+470, One existing road turn to the left side
- PK:7+700, One existing road turn to the right side
- PK:7+780, One existing road turn to the right side
- PK:7+900, Crossed Road
- PK:9+150, One existing road turn to the left side
- PK:9+980, One existing road turn to the right side
- PK:10+00, One existing road turn to the left side
- PK:11+030, One existing road turn to the right side
-

(vii) Other suggestions (such as e.g. cattle crossings, borrow pits, etc.)

- Community requested to install traffic logo at junction, curves, bends and other environmental sensitive receptors such as pagoda, school, health centre, etc.
- Community requested to install pipe culverts in front of villagers home to discharge within raining flood

**4. Major outcomes of the Transect Walk:**

- Local authorities such as Commune Council members, Village Development Committee are happy and willing to joint with the project. They accompany the team work during transect walk until at the end of each commune border without complaints
- All the families who are living along the project road are happy and willing to donate temporary impacts assets like fences, brick fence, trees, spare trees, etc. to the project without claiming compensation.
- They are happy and hungry DBST road to operation as soon as possible

**5. Proposed changes to be incorporated in the road design:**

- No need to change the road design

**6. Extent of land take and willingness/ unwillingness of land owners/ users for donation:**

- All families who are living along the project road are willing and happy to donate the land (ROW) for enlarge the road width without claiming any compensation. And at the present, the Right of Way are illegal encroached by households who are living along the project road.

**7. Environmental Issues to be Resolved:**

- During road construction has to spray the water sufficiently to protect dust emission
- Materials transportation by trucks has to be covered properly
- Site camp construction has to install bath room and water sealed latrines for construction workers
- To supply sufficient water and electricity in the camp
- To install traffic light at site construction in the night time and along the project road during operation
- All rubbishes has to keep in rubbishes Box
- Discharge waste water by drainage properly
- Solid waste has to dump properly at location which approved by local authorities

**1. Other Issues:**

- No any others issues

**4. BRIEF SUMMARY OF CONSULTATION HELD DURING THE TRANSECT WALK**

Name of Road: SVR-2

District: Svay Chroum

Commune: Kroal Kou, Svay Angk

Date and Time: 30 August 2019

Participants: 292 of them No. of Men: 211 Women: 81

**Major Issues Discussed during the Consultation:**

- Economic benefit developed due to Road improvement to DBST 6
- Community contributions and voluntary donation for assets located on the ROW
- No compensation for assets impacted located on the ROW
- Road width enlarge to 8 m
- Illegal encroachment ROW by dwellers who are living along the road alignment
- Legal Right to use ROW by the state

**Recommendations for Road design:**

- Engineering team has to design road structures follow by the real specific geography of road Alignment

Countersigned:

---

Signature and name  
Village/ commune leader of [name]

---

Signature and name  
PMU/PIU/CSI representative

[illegible]

(သို့မဟုတ် အခြားသော အကျိုးရှိသည့် အခြေအနေအထားများဖြင့်)

၁။ အင်္ဂလိပ်ဘာသာဖြင့် ရေးသားထားသော စာအုပ်များကို အောက်ဖော်ပြပါအတိုင်း  
 အောက်ဖော်ပြပါအတိုင်း အောက်ဖော်ပြပါအတိုင်း အောက်ဖော်ပြပါအတိုင်း  
 အောက်ဖော်ပြပါအတိုင်း အောက်ဖော်ပြပါအတိုင်း အောက်ဖော်ပြပါအတိုင်း  
 အောက်ဖော်ပြပါအတိုင်း အောက်ဖော်ပြပါအတိုင်း အောက်ဖော်ပြပါအတိုင်း

[illegible][illegible]



[illegible][illegible]

ពោធិ៍ ហើយ ព្រះបាទ ជ័យវរ្ម័ន ទី៧ បាន បង្កើត រាជធានី ភ្នំពេញ ឡើងវិញ ក្នុង ឆ្នាំ ១៨៦៣ ។

சிவபிரபு தனது பண்புடன் பண்புடன் சாத்திரமாக வாழ்ந்து வந்தார். இவரின் பண்புடன் பண்புடன் வாழ்ந்து வந்தார்.

अथर्ववेदः

2.5

2025/10/25

[illegible]

## இலக்கணம்

២. ការស្ទង់ប្រជាជនដោយប្រភេទ (Transect Walk)

ឈ្មោះផ្លូវ: SR 2

ឈ្មោះ: ស្រី ឈ្មោះ ឈ្មោះ

ក្រុម: 30 / ក្រុម: 30

ឈ្មោះអ្នកស្ទង់ប្រជាជន (ឈ្មោះ)					
ល.រ	ឈ្មោះ	អាយុ	ភេទ	ស្ថានភាព	ចំណុច
១	ឈ្មោះ ឈ្មោះ	២០			ឈ្មោះ ឈ្មោះ
២	ឈ្មោះ ឈ្មោះ				ឈ្មោះ ឈ្មោះ
៣	ឈ្មោះ ឈ្មោះ				ឈ្មោះ ឈ្មោះ
៤	ឈ្មោះ ឈ្មោះ				ឈ្មោះ ឈ្មោះ
៥	ឈ្មោះ ឈ្មោះ	ឈ្មោះ ឈ្មោះ	ឈ្មោះ	ឈ្មោះ	ឈ្មោះ ឈ្មោះ
៦					
៧					
៨					
៩					
១០					
សរុប					
ល.រ	ឈ្មោះ	អាយុ	ភេទ	ឈ្មោះអ្នកស្ទង់ប្រជាជន	ចំណុច
១	ឈ្មោះ ឈ្មោះ	ឈ្មោះ ឈ្មោះ	ឈ្មោះ	ឈ្មោះ ឈ្មោះ	ឈ្មោះ ឈ្មោះ
២	ឈ្មោះ ឈ្មោះ	ឈ្មោះ ឈ្មោះ	ឈ្មោះ	ឈ្មោះ ឈ្មោះ	ឈ្មោះ ឈ្មោះ
៣	ឈ្មោះ ឈ្មោះ	ឈ្មោះ ឈ្មោះ	ឈ្មោះ	ឈ្មោះ ឈ្មោះ	ឈ្មោះ ឈ្មោះ
៤	ឈ្មោះ ឈ្មោះ	ឈ្មោះ ឈ្មោះ	ឈ្មោះ	ឈ្មោះ ឈ្មោះ	ឈ្មោះ ឈ្មោះ



**បញ្ជីអ្នកចូលរួមប្រជុំ CONSULTATION PARTICIPANTS**

ឈ្មោះ/ Name of Road: SRV ៤

ឃុំ/ Commune: ឃុំបឹងកក់ស្របក់ - ក្រចេះ

ថ្ងៃ/ ខែ/ ឆ្នាំ/ Date: ៥-៥-២០១៩

No.	Name ឈ្មោះអ្នកចូលរួម	Occupation/position ក្រុម/តំណែង	Gender ឈ្មោប		Signature/ thumb print ហត្ថលេខា/ចម្លងមេដៃ
			Male ប្រុស	Female ស្រី	
1	ឧត្ត ឈា	អគ្គនាយកដ្ឋានគ្រប់គ្រងគោលនយោបាយ	✓		Chhany
2	គង់ ឌីណា	"	✓	✓	Chhany
3	កុស្ត ឈន់ធីន	"		✓	Chhany
4	កុស្ត ឌីណា	"	✓		Chhany
5	កុស្ត ឌីណា	"		✓	Chhany
6	កុស្ត ឌីណា	"		✓	Chhany
7	កុស្ត ឌីណា	"		✓	Chhany
8	កុស្ត ឌីណា	"		✓	Chhany
9	កុស្ត ឌីណា	"		✓	Chhany

  
 ៥-៥-២០១៩  
 អគ្គនាយកដ្ឋានគ្រប់គ្រងគោលនយោបាយ  
 ក្រសួងសាងសង់



No.	Name (English/Thai)	Occupation/position (English/Thai)	Gender (English/Thai)		Signature/ mark (English/Thai)
			Male (ชาย)	Female (หญิง)	
10	Dr. ...	...	...		...
11	Dr. ...	...	...		...
12	Dr. ...	...	...		...
13	Dr. ...	...	...		...
14	Dr. ...	...	...		...
15	Dr. ...	...	...		...
16	Dr. ...	...	...		...
17	Dr. ...	...	...		...
18	Dr. ...	...	...		...
19	Dr. ...	...	...		...
20	Dr. ...	...	...		...
21	Dr. ...	...	...		...

No.	Name/ឈ្មោះ/ឈ្មោះ	Occupation/position/មុខរបរ/ទីតាំង	Gender/ឈ្មោះ		Signature/ thumb print/ ហត្ថលេខា/មេរោង
			Male [ប្រុស]	Female [ស្រី]	
10	គង់ ឈុំ	អ្នក/គង់ - ឈុំ	♂		គង់
11	ស៊ីន ឈុំ	អ្នក/ស៊ីន - ឈុំ	♂		ស៊ីន
12	ឈុំ ឈុំ	អ្នក/ឈុំ - ឈុំ	♂		ឈុំ
13	គង់ ឈុំ	អ្នក/គង់ - ឈុំ	♂		គង់
14	ឈុំ ឈុំ	អ្នក/ឈុំ - ឈុំ	♂		ឈុំ
15	ឈុំ ឈុំ	អ្នក/ឈុំ - ឈុំ	♂		ឈុំ
16	ឈុំ ឈុំ	អ្នក/ឈុំ - ឈុំ	♂		ឈុំ
17	ឈុំ ឈុំ	អ្នក/ឈុំ - ឈុំ	♂		ឈុំ
18	ឈុំ ឈុំ	អ្នក/ឈុំ - ឈុំ	♂		ឈុំ
19	ឈុំ ឈុំ	អ្នក/ឈុំ - ឈុំ	♂		ឈុំ
20	ឈុំ ឈុំ	អ្នក/ឈុំ - ឈុំ	♂		ឈុំ
21	ឈុំ ឈុំ	អ្នក/ឈុំ - ឈុំ	♂		ឈុំ

ឈ្មោះ/ឈ្មោះ គង់ ឈុំ  
 ឈ្មោះ/ឈ្មោះ ស៊ីន ឈុំ  
 ឈ្មោះ/ឈ្មោះ ឈុំ ឈុំ  
 ឈ្មោះ/ឈ្មោះ គង់ ឈុំ  
 ឈ្មោះ/ឈ្មោះ ឈុំ ឈុំ  
 ឈ្មោះ/ឈ្មោះ ឈុំ ឈុំ  
 ឈ្មោះ/ឈ្មោះ ឈុំ ឈុំ  
 ឈ្មោះ/ឈ្មោះ ឈុំ ឈុំ  
 ឈ្មោះ/ឈ្មោះ ឈុំ ឈុំ  
 ឈ្មោះ/ឈ្មោះ ឈុំ ឈុំ  
 ឈ្មោះ/ឈ្មោះ ឈុំ ឈុំ  
 ឈ្មោះ/ឈ្មោះ ឈុំ ឈុំ





No.	Name (English/Burmese)	Occupation/Position (English/Burmese)	Gender (ဂိဏ္ဍ)		Signature/Thumb print (လက်မှတ်/လက်နှိပ်ရာ)
			Male (ကျား)	Female (မ)	
10	တင် မောင်	အထွေထွေအမှုဆောင်		✓	
11	မိုးလှ	—		✓	
12	မိုးလှိုင်	—		✓	
13	မိုးလှိုင်	—	✓		
14	မိုးလှိုင်	—	✓		
15	တင် မောင်	—		✓	
16	တင် မောင်	—	✓		
17	မိုးလှိုင်	—		✓	
18	မိုးလှိုင်	—		✓	
19	မိုးလှိုင်	—	✓		
20	တင် မောင်	—		✓	
21	မိုးလှိုင်	—		✓	

No.	Name (English/Chinese)	Description/position (English/Chinese)	Gender (性別)		Signature/ thumb print 手印/簽名
			Male 男	Female 女	
10	陳先生	陳先生		✓	陳先生
11	陳先生	陳先生		✓	陳先生
12	陳先生	陳先生		✓	陳先生
13	陳先生	陳先生		✓	陳先生
14	陳先生	陳先生		✓	陳先生
15	陳先生	陳先生		✓	陳先生
16	陳先生	陳先生		✓	陳先生
17	陳先生	陳先生	✓		陳先生
18	陳先生	陳先生	✓		陳先生
19	陳先生	陳先生		✓	陳先生
20	陳先生	陳先生		✓	陳先生
21	陳先生	陳先生		✓	陳先生

No.	Name (ស្រី/ប្រុស)	Occupation/position (ស្រី/ប្រុស)	Gender (ប្រុស/ស្រី)		Signature/ thumb print (ស្រី/ប្រុស)
			Male (ប្រុស)	Female (ស្រី)	
10	ស្រី អៀន	ប្រធានក្រុមប្រឹក្សាភិបាល		✓	
11	ស្រី អៀន	—		✓	
12	ស្រី អៀន	—		✓	
13	ស្រី អៀន	—		✓	
14	ស្រី អៀន	—	✓		
15	ស្រី អៀន	—		✓	
16	ស្រី អៀន	—	✓		
17	ស្រី អៀន	—	✓		
18	ស្រី អៀន	—		✓	
19	ស្រី អៀន	—		✓	
20	ស្រី អៀន	—		✓	
21					

ប្រធានក្រុមប្រឹក្សាភិបាល រៀបចំ ២០/៩/២០១៩  
 ច្បាប់  
 រដ្ឋមន្ត្រី

បង្កើនការចូលរួមរបស់ប្រជាជន CONSULTATION PARTICIPANTS

កម្មវិធី/ Session of focus: ៤៧៧៩

ឃុំ Commune: ភូមិ វិហារ ឃុំ ស្រុក កោះកុង ខេត្ត កំពង់ចាម

ថ្ងៃ/ខែ/ឆ្នាំ Date: ២០.០៩.២០១៩

No.	Name ឈ្មោះអ្នកចូលរួម	Occupation/position វត្តមាន/តំណែង	Gender (ភេទ)		Signature/ thumb print ហត្ថលេខា/ស្នាមមេដៃ
			Male (ប្រុស)	Female (ស្រី)	
1	ស្រី ប៊ុន ហាង	សមាជិក វិហារ	ស្រី		
2	ស្រី កុំ ឈន់	សមាជិក វិហារ		ស្រី	
3	ស្រី ប៊ុន ហាង	សមាជិក វិហារ		ស្រី	
4	ស្រី ប៊ុន ហាង	សមាជិក វិហារ		ស្រី	
5	ស្រី ប៊ុន ហាង	សមាជិក វិហារ		ស្រី	
6	ស្រី ប៊ុន ហាង	សមាជិក វិហារ		ស្រី	
7	ស្រី ប៊ុន ហាង	សមាជិក វិហារ		ស្រី	
8	ស្រី ប៊ុន ហាង	សមាជិក វិហារ		ស្រី	
9	ស្រី ប៊ុន ហាង	សមាជិក វិហារ		ស្រី	

No.	Name (English/Chinese)	Occupation/position (English/Chinese)	Gender (性別)		Signature/ church print ហត្ថលេខា/ស្លាកមេដៃ
			Male (ប្រុស)	Female (ស្រី)	
10	អ៊ុន វណ្ណ	ប្រធានក្រុមប្រឹក្សា	✓		
11	ហ៊ុន អ៊ុន	-	✓		
12	អ៊ុន ឈឹម	-	✓		
13	វណ្ណ ឌីណា ឌីណា	-		✓	
14	វណ្ណ អ៊ុន	-	✓		
15	អ៊ុន ឌីណា	-	✓		
16	អ៊ុន ឌីណា	-		✓	
17	អ៊ុន ឌីណា	-		✓	
18	អ៊ុន ឌីណា	-	✓		
19	អ៊ុន ឌីណា	-	✓		
20	អ៊ុន ឌីណា	-	✓		
21	អ៊ុន ឌីណា	-		✓	





No.	Name / ឈ្មោះបុគ្គលិក	Occupation/position មុខរបរ/តំណែង	Gender ភេទ		Signature/ thumb print ហត្ថលេខា/ស្នាមមេដៃ
			Male (ប្រុស)	Female (ស្រី)	
10	ឧកស្ថ ឧត្តា	ប្រធានការងារ		+	CU
11	ឧកស្ថ ឧត្តា	...		+	CU
12	ឧកស្ថ ឧត្តា	...		+	CU
13	ឧកស្ថ ឧត្តា	...		+	CU
14	ឧកស្ថ ឧត្តា	...	+		CU
15	ឧកស្ថ ឧត្តា	...	+		CU
16	ឧកស្ថ ឧត្តា	...		+	CU
17	ឧកស្ថ ឧត្តា	...	+		CU
18	ឧកស្ថ ឧត្តា	...		+	CU
19	ឧកស្ថ ឧត្តា	...	+		CU
20	ឧកស្ថ ឧត្តា	...	+		CU
21	ឧកស្ថ ឧត្តា	...	+		CU

No.	Name (ឈ្មោះ/ឈ្មោះ)	Occupation/position (របៀប/តំណ)	Gender (ភេទ)		Signature/ thumb print ហត្ថលេខា/ចម្លាក់មេដៃ
			Male (ប្រុស)	Female (ស្រី)	
10	ឃុំ លាង	ស្រីស្រីស្រី	✓		
11	ឃុំ ឃុំ	-	✓		
12	ឃុំ ឃុំ	-	✓		
13	ឃុំ ឃុំ	-	✓		
14	ឃុំ ឃុំ	-	✓		
15	ឃុំ ឃុំ	-	✓		
16	ឃុំ ឃុំ	-	✓		
17	ឃុំ ឃុំ	-	✓		
18	ឃុំ ឃុំ	-	✓		
19	ឃុំ ឃុំ	-		✓	
20	ឃុំ ឃុំ	-	✓		
21	ឃុំ ឃុំ	-	✓		

បានស្នើសុំ  
ថ្ងៃទី 30 ខែ ធ្នូ ឆ្នាំ 2017  
សម្រាប់ ប្រធាន  
ឈ្មោះ អៀង កែវ

បញ្ជីចំណាត់ថ្នាក់អ្នកចូលរួមប្រជុំប្រឹក្សា  
CONSULTATION PARTICIPANTS

ឈ្មោះ(២) Name(s) : គង់ ឈុន

ឈ្មោះ(២) Name(s) : គង់ ឈុន

ថ្ងៃខែឆ្នាំ(៣) Date : ២៩/១២/២០១២

No.	ឈ្មោះអ្នកចូលរួម	Occupation/position តួនាទី/ឋានៈ	Gender ឈ្មោប		Signature/ (Name) print ហត្ថលេខា/ឈ្មោះបោះពុម្ព
			Male (ប្រុស)	Female (ស្រី)	
១	គង់ ឈុន	ប្រធានគណៈកម្មាធិការ			គង់ ឈុន
២	គង់ ឈុន	ប្រធានគណៈកម្មាធិការ			គង់ ឈុន
៣	គង់ ឈុន	ប្រធានគណៈកម្មាធិការ			គង់ ឈុន
៤	គង់ ឈុន	ប្រធានគណៈកម្មាធិការ			គង់ ឈុន
៥	គង់ ឈុន	ប្រធានគណៈកម្មាធិការ			គង់ ឈុន
៦	គង់ ឈុន	ប្រធានគណៈកម្មាធិការ			គង់ ឈុន
៧	គង់ ឈុន	ប្រធានគណៈកម្មាធិការ			គង់ ឈុន
៨	គង់ ឈុន	ប្រធានគណៈកម្មាធិការ			គង់ ឈុន
៩	គង់ ឈុន	ប្រធានគណៈកម្មាធិការ			គង់ ឈុន
១០	គង់ ឈុន	ប្រធានគណៈកម្មាធិការ			គង់ ឈុន

30-12-2012  
គង់ ឈុន  
ប្រធានគណៈកម្មាធិការ

No	Name (English/Arabic)	Designation/position (Arabic)	Version: 12/14		Signature/ Name print/ English/Arabic
			Name (U/A)	Position (U/A)	
18	Dr. B. A.	Chairman	Dr.		Dr.
19	Dr. M. A.		Dr.		Dr.
20	Dr. M. A.		Dr.		Dr.
21	Dr. M. A.		Dr.		Dr.
22	Dr. M. A.		Dr.		Dr.
23	Dr. M. A.		Dr.		Dr.
24	Dr. M. A.		Dr.		Dr.
25	Dr. M. A.		Dr.		Dr.
26	Dr. M. A.		Dr.		Dr.
27	Dr. M. A.		Dr.		Dr.
28	Dr. M. A.		Dr.		Dr.
29	Dr. M. A.		Dr.		Dr.
30	Dr. M. A.		Dr.		Dr.

30/4/2019  
 10/10/2019/10/10/19  
 10/10/2019/10/10/19  
 10/10/2019/10/10/19

No.	Name/ឈ្មោះ/ក្រុមប្រឹក្សា	Occupation/position របស់/នាង	Gender (ប្រភេទ)		Signature/ thumb print ហត្ថលេខា/ស្នាមម្រាមដៃ
			Male (ប្រុស)	Female (ស្រី)	
10	លោក ឈន់	ប្រធានក្រុមប្រឹក្សា	1		ឈន់
11	លោក ឈន់	អនុប្រធាន	1		ឈន់
12	លោក ឈន់	អនុប្រធាន	1		ឈន់
13	លោក ឈន់	អនុប្រធាន	1		ឈន់
14	លោក ឈន់	អនុប្រធាន	1		ឈន់
15	លោក ឈន់	អនុប្រធាន	1		ឈន់
16	លោក ឈន់	អនុប្រធាន	1		ឈន់
17	លោក ឈន់	អនុប្រធាន	1		ឈន់
18	លោក ឈន់	អនុប្រធាន	1		ឈន់
19	លោក ឈន់	អនុប្រធាន	1		ឈន់
20	លោក ឈន់	អនុប្រធាន	1		ឈន់
21	លោក ឈន់	អនុប្រធាន	1		ឈន់

25.8.2018  
 លោក ឈន់  
 អនុប្រធាន

No.	Name (ស្រី/ប្រុស/កុមារ/កុមារី)	Occupation/position (ស្រី/ប្រុស/កុមារ/កុមារី)	Gender (ប្រុស/ស្រី)		Signature/Thumbprint (ស្រី/ប្រុស/កុមារ/កុមារី)
			Male (ប្រុស)	Female (ស្រី)	
01	ឈ្មោះ កុមារ	សិស្ស/សិស្សានុសិស្ស	☑		ស្រី
02	ឈ្មោះ កុមារ	"	☑		ស្រី
03	ឈ្មោះ កុមារ	"	☑		ស្រី
04	ឈ្មោះ កុមារ	"	☑		ស្រី
05	ឈ្មោះ កុមារ	"	☑		ស្រី
06	ឈ្មោះ កុមារ	"	☑		ស្រី
07	ឈ្មោះ កុមារ	"	☑		ស្រី
08	ឈ្មោះ កុមារ	"	☑		ស្រី
09	ឈ្មោះ កុមារ	"	☑		ស្រី
10	ឈ្មោះ កុមារ	"	☑		ស្រី
11	ឈ្មោះ កុមារ	"	☑		ស្រី
12	ឈ្មោះ កុមារ	"	☑		ស្រី
13	ឈ្មោះ កុមារ	"	☑		ស្រី
14	ឈ្មោះ កុមារ	"	☑		ស្រី
15	ឈ្មោះ កុមារ	"	☑		ស្រី

30.5.2018  
 លេខ ០០១/២០១៨  
 ឈ្មោះ កុមារ  
 ឈ្មោះ កុមារ





သက်တမ်းကြာမြင့်ပါသည်။

២. ការវាស់វែងតាមចន្លោះ (Transect Walk)

ឈ្មោះអ្នក: SVR ២

ឋានៈ: ស្រី

ថ្ងៃទី: ២០ ខែ: សីហា ឆ្នាំ: ២០១៩

ទិន្នន័យស្ថានភាពប្រជាជន, អត្តសញ្ញាណប័ណ្ណ (P.M)					
ល.រ	ឈ្មោះ	អត្តសញ្ញាណ	ឋានៈ (ស្រី/ប្រុស)	ស្ថានភាព	សញ្ញាណ
១	ស្រី កុមារ			ស្ថានភាពប្រជាជន	
២	ស្រី កុមារ			Gender	
៣	ស្រី កុមារ			Gender	
៤	ស្រី កុមារ			ស្ថានភាពប្រជាជន	
៥	ស្រី - កុមារ	ស្ថានភាពប្រជាជន	ប្រុស	ស្ថានភាពប្រជាជន	
៦					
៧					
៨					
៩					
១០					
សរុបស្ថានភាព					
ល.រ	ឈ្មោះ	ភេទ	ឋានៈ (ស្រី/ប្រុស)	ស្ថានភាពប្រជាជន (ស្រី/ប្រុស)	សញ្ញាណ
១	កុមារ កុមារ	កុមារ	ស្រី		
២	ស្រី កុមារ	កុមារ	ស្រី		
៣	ស្រី កុមារ	កុមារ	ប្រុស		
៤	ស្រី កុមារ	កុមារ	ប្រុស		

0	დასაწყისი	დასასრული	დღე		100
1					
2					
3					
4					
5					
6					
7					
8					
9					
10					
11					
12					
13					
14					
15					
16					
17					
18					
19					
20					

0	0000000000000000	0000000000000000	0000		0000
0					
10					
20					
30					
40					
50					
60					
70					
80					
90					
00					
01					
02					
03					
04					
05					
06					
07					
08					

CONSULTATION PARTICIPANTS

Name of Road: 5492

Community: ក្រុងស្រីសោភ័ណ្ឌ ភូមិស្រីសោភ័ណ្ឌ ឃុំស្រីសោភ័ណ្ឌ

by 9/10/2018 Date: 30.08.2018

No.	Name of participant	Occupation/position (if any)	Gender (if any)		Signature/ thumb print (if any)
			Male (ប្រុស)	Female (ស្រី)	
1	គ្រូ គុណ	សាសន៍	DN		Signature
2	គាត់ គុណ	អគ្គនាយក	✓		Signature
3	គាត់ គុណ	គ.ប	✓		Signature
4	គាត់ គុណ	គ.ប	✓		Signature
5	គាត់ គុណ	គ.ប		✓	Signature
6	គាត់ គុណ	គ.ប	✓		Signature
7	គាត់ គុណ	គ.ប	✓		Signature
8	គាត់ គុណ	គ.ប	✓		Signature
9	គាត់ គុណ	គ.ប	✓		Signature

No.	Name/ឈ្មោះពួកគេ	Occupation/position តំណែង	Gender (ស៊ី)		Signature/ឈ្មោះបោះពុម្ព ហត្ថលេខា/ត្រកូលចេត
			Male [ប្រុស]	Female [ស្រី]	
11	ប្រុស គី		✓		គី
12	ស្រី គី		✓		គី
13	ប្រុស គី		✓		គី
14	ប្រុស គី			✓	គី
15	ប្រុស គី		✓		គី
16	ប្រុស គី		✓		គី
17					
18					
19					
20					
21					

ប្រធានគណៈកម្មាធិការ  
 ប្រធានគណៈកម្មាធិការ  
 ប្រធានគណៈកម្មាធិការ  
 ប្រធានគណៈកម្មាធិការ

រដ្ឋបាលឃុំ/សង្កាត់/ខណ្ឌ/ក្រុង/ស្រុក/ខេត្ត/ប្រទេស CONSULTATION PARTICIPANTS

ឈ្មោះ/Name of House ៣៧២

ឈ្មោះ/Commune ភ្នំពេញ, ខណ្ឌដូនពេញ, សង្កាត់បឹងកេងកង, ខណ្ឌដូនពេញ

ថ្ងៃ/Date 30.05.2018

No.	Name (ឈ្មោះ/ឈ្មោះ)	Occupation/position (របៀប/តំណ)	Gender (ឈ្មោះ)		Signature/ thumb print (ហត្ថលេខា/ស្នាមមេដៃ)
			Male (ប្រុស)	Female (ស្រី)	
1	អៀង អៀង	អគ្គនាយក	☑		អៀង
2	អៀង អៀង		✓		អៀង
3	អៀង អៀង			✓	អៀង
4	អៀង អៀង		✓		អៀង
5	អៀង អៀង			✓	អៀង
6	អៀង អៀង			✓	អៀង
7	អៀង អៀង		☑		អៀង
8	អៀង អៀង		✓		អៀង
9	អៀង អៀង		✓		អៀង



No	Name (English/Chinese)	Occupation/position (English/Chinese)	Gender (男/女)		Signature/ thumb print (English/Chinese)
			Male (男)	Female (女)	
10	Mr. 孙强		✓		孙强
11	Mr. 孙强			✓	孙强
12	Mr. 孙强			✓	孙强
13	Mr. 孙强			✓	孙强
14	Mr. 孙强			✓	孙强
15	Mr. 孙强		✓		孙强
16	Mr. 孙强		✓		孙强
17	Mr. 孙强		✓		孙强
18	Mr. 孙强			✓	孙强
19	Mr. 孙强			✓	孙强
20	Mr. 孙强			✓	孙强
21	Mr. 孙强			✓	孙强

于2020年8月30日  
 见证人  
 孙强  
 王强

ප්‍රජාබෝධන සහභාගීකරුවන් CONSULTATION PARTICIPANTS

ප්‍රදේශය Name of Area : S.R.U.2

ලිපි ලේඛනයේ ලිපිනය Address : පුරාණ නිවෙස්/පාලනාලයේ පිහිටි ප්‍රදේශය

දිනය Date : 20.04.2019

No.	නම Name	වෘත්ත/වෘත්තය Occupation/Profession	ලිංගය Gender		අත්සන/අත්සන පිටුපස පිටුපස
			පුරුෂ Male	මහිලා Female	
1	මුරලි මුරලි	පොදු	පුරුෂ		
2	මේ මේ	පොදු		මහිලා	
3	මේ මේ	පොදු	පුරුෂ		
4	මේ මේ	පොදු		මහිලා	
5	මේ මේ	පොදු	පුරුෂ		
6	මේ මේ	පොදු		මහිලා	
7	මේ මේ	පොදු	පුරුෂ		
8	මේ මේ	පොදු	පුරුෂ		
9	මේ මේ	පොදු		මහිලා	

No.	Name (Khm./English)	Occupation/position (Khm./English)	Gender (ប្រភេទ)		Signature/ thumb print (ហត្ថលេខា/ស្នាមមេដៃ)
			Male (ប្រុស)	Female (ស្រី)	
10	គួន ភីនី	ស្រីស្រែ	ស្រី		
11	គួន គារ៉េន	ស្រីស្រែ	ស្រី		
12	គួន កែវត្ត	ស្រីស្រែ	ស្រី		
13	គួន គារ៉េន	ស្រីស្រែ		ស្រី	
14	គួន កែវត្ត	ស្រីស្រែ	ស្រី		
15	គួន គារ៉េន	ស្រីស្រែ	ស្រី		
16	គួន គារ៉េន	ស្រីស្រែ	ស្រី		
17	គួន ភីនី	ស្រីស្រែ	ស្រី		
18	គួន គារ៉េន	ស្រីស្រែ	ស្រី		
19	គួន គារ៉េន	ស្រីស្រែ	ស្រី		
20	គួន គារ៉េន	ស្រីស្រែ	ស្រី		
21	គួន ភីនី	ស្រីស្រែ	ស្រី		

បានស្នើសុំ ថ្ងៃទី 30.05.2019  
 ដោយ គួន ភីនី  
 គួន ភីនី

ព្រឹត្តិប្រជុំប្រជាពលរដ្ឋរូបរាង CONSULTATION PARTICIPANTS

ឈ្មោះគម្រោង: SVR ២

ទីកន្លែង: ភូមិ ឈូក ឃុំ ក្រាំងស្រី ស្រុក ក្រាំងស្រី ខេត្ត ក្រចេះ

ថ្ងៃ/ខែ/ឆ្នាំ: 30.08.2019

No.	Name ឈ្មោះប្រជាពលរដ្ឋ	Occupation/section របៀប/ផ្នែក	Gender ភេទ		Signature/ thumb print ហត្ថលេខា/ស្នាមមេដៃ
			Male (ប្រុស)	Female (ស្រី)	
1	ឈុន យស	សិស្ស		✓	[Signature]
2	ហ៊ុន ឈី	សិស្ស	✓		[Signature]
3	គឹម កុយ	សិស្ស	✓		[Signature]
4	គ្រី កាត់	សិស្ស		✓	[Signature]
5	សេន កាត់	សិស្ស		✓	[Signature]
6	សេន សំឡែង	សិស្ស	✓		[Signature]
7	ស៊ី លី	សិស្ស	✓		[Signature]
8	សេន កុយ	សិស្ស	✓		[Signature]
9	ស៊ី ឈី	សិស្ស		✓	[Signature]

CONSULTATION PARTICIPANTS

Name of Road: ၁၀၀

Commenced: ၁၀/၀၈/၂၀၁၄

Date: 30.08.2014

No.	Name (ကျေးရွာအုပ်စု)	Occupation (လုပ်ငန်း)	Gender (ကျား/မ)		Signature/Thumb print (လက်မှတ်/လက်နှိပ်)
			Male (ကျား)	Female (မ)	
1	ကျေး. ၁၀၀	ကျေး. ၁၀၀	၁		
2	ကျေး. ၁၀၀	ကျေး. ၁၀၀	၁		
3	ကျေး. ၁၀၀	ကျေး. ၁၀၀	၁		
4	ကျေး. ၁၀၀	ကျေး. ၁၀၀	၁		
5	ကျေး. ၁၀၀	ကျေး. ၁၀၀	၁		
6	ကျေး. ၁၀၀	ကျေး. ၁၀၀	၁		
7	ကျေး. ၁၀၀	ကျေး. ၁၀၀	၁		
8	ကျေး. ၁၀၀	ကျေး. ၁၀၀	၁		
9	ကျေး. ၁၀၀	ကျေး. ၁၀၀	၁		
10	ကျေး. ၁၀၀	ကျေး. ၁၀၀	၁		

No.	Name/ឈ្មោះ	Occupation/position ក្រុម/តំណ	Gender ភេទ		Signature/ thumb print ហត្ថលេខា/ម្រាមមាត់
			Male ប្រុស	Female ស្រី	
10	អ៊ុយ អ៊ុយ			✓	អ៊ុយ
11	អ៊ុយ អ៊ុយ		✓		អ៊ុយ
12	អ៊ុយ អ៊ុយ		✓		អ៊ុយ
13	អ៊ុយ អ៊ុយ			✓	អ៊ុយ
14	អ៊ុយ អ៊ុយ		✓		អ៊ុយ
15	អ៊ុយ អ៊ុយ		✓		អ៊ុយ
16	អ៊ុយ អ៊ុយ		✓		អ៊ុយ
17	អ៊ុយ អ៊ុយ			✓	អ៊ុយ
18	អ៊ុយ អ៊ុយ			✓	អ៊ុយ
19	អ៊ុយ អ៊ុយ			✓	អ៊ុយ
20	អ៊ុយ អ៊ុយ		✓		អ៊ុយ
21	អ៊ុយ អ៊ុយ		✓		អ៊ុយ

No.	Name (English)	Occupation/position (English)	Gender (English)		Signature/Thumb print
			Male (English)	Female (English)	
10					
11					
12					
13					
14					
15					
16					
17					
18					
19					
20					
21					

၂၀၁၉.၁၁.၁၀  
 ၂၀၁၉.၁၁.၁၀  
 ၂၀၁၉.၁၁.၁၀  
 ၂၀၁၉.၁၁.၁၀



No.	Name (English)	Occupation/position (English)	Gender (English)		Signature/Thumb print (English)
			Male (English)	Female (English)	
10					
11					
12					
13					
14					
15					
16					
17					
18					
19					
20					
21					

2019.05.20  
 2019.05.20  
 2019.05.20  
 2019.05.20

## **Transect Walk Summary Report of Road ID:SRV-3**

Mission Schedules: 2-6 September 2019

### **I-Mission Team**

- 1-Ms. Hour Boula, Environmental Officer /RRIP-III/MRD
- 2-Mr.Siv Seana, Environmental Officer/RRIP-III/MRD
- 3-Mr.Monn Chivon, Resettlement Officer/RRIP-III/MRD
- 4-Mr.Hang Sophal, National Environmental Specialist/KCI

### **II- Mission Objectives**

- Finalization of alignment through consultations with the communities and their elected representatives
- A joint on-site inventory, cross-checking and verification of the alignment
- Identification of complaints on ground and redresses of the same
- Identification of APs and vulnerable groups among them
- Acceptance of the Project and alignment by the community
- Communication of Road Safety Measures and receipt of feedback from community members

The Project road length is 9.20km located in Rumduol district, Svay Rieng province passing through 2 communes including 1)Kampong Chak, 2)Pong Tuek.

Table1: Census of Road ID: SRV-3

Name of Commune	Number of Village	Name of Village passed through Candidate Road	Total population	Female	Female Headed HHs	Disable	Poor:1	Poor:2
1)Kampong Chak	6	1)Chak 2)Prey Keav 3)Svay Rung 4)Lake Reachea	5,891	3,000	215	111	66	177
2)Pong Tuek	9	1)Preysrakoum 2)Andoung Krasang 3)Tuol Ta Kaev 4)Trapeang Ph'av	2,282	3,740	276	29	49	103
<b>2</b>	<b>15</b>	<b>8</b>	<b>8,173</b>	<b>6,740</b>	<b>491</b>	<b>140</b>	<b>115</b>	<b>280</b>

### **I)Kampong Chak commune**

- **Participants during transect walk**  
**Participants from RRIP-III/MRD, KCI**

- 1-Ms. Hour Boula, Environmental Officer /RRIP-III/MRD
- 2-Mr.Siv Seana, Environmental Officer/RRIP-III/MRD
- 3-Mr.Monn Chivon, Resettlement Officer/RRIP-III/MRD
- 4-Mr.Chan Sidara, Project Coordinator/SVR
- 5-Mr.Hang Sophal, National Environmental Specialist/KCI

### **Participants from Kampong Chak commune**

- 1-Mr.Soeung Vann Chhorn, Kampong Chak commune Chief
- 2-Doung Vuthan, Commune Council
- 3-Ms.Neang Saroeun, Commune Council

The meeting consultation was held on 02 September 2019 at 8:30 am -10.30 am in Lake Reachea pagoda, Lake Reachea village, Kampong Chak commune underappreciated Mr. Soeung VannChhorn , Commune Chief. At the beginning, he would like to appreciate and warm welcome to all participants and deep thankfulness to MRD which assist to upgrade the existing laterite road to DBST in his community in the near future. During the meeting consultation, Commune chief, SEO Team including 1)Ms.Hour Boula,2)Mr.Siv veasna,3)Mr.Monn Chivon, Mr.Chan Sidara, PC/SVR and Mr. Hang Sophal, National Environmental Specialist has raised relevant issues to discussed and explained clearly on the following topics:

- Economic benefit developed due to Road improvement to DBST
- Important community contributions and voluntary donation for assets located on the ROW
- No compensation for assets impacted located on the ROW
- Road width enlarge to 8 m
- Illegal encroachment ROW by dwellers who are living along the road alignment
- Legal Right to use ROW by the state

Final consultation, Commune Council members (CCs), Village Development Committee (VDCs) and community people are interested with road project improved to DBST. And they are very happy and willing to donate all temporary assets located on ROW without claiming any compensation.

At the end consultation meeting, the commune Chief would like to appreciate to all participants to obtained successful works with best of luck. (Attached Minute meeting with list participants in ANNEX)



Activities meeting consultation with Kampong Chak commune

### **II) Pong Toek commune**

- **Participants during transect walk**  
**Participants from RRIP-III/MRD, KCI**

- 1-Ms. Hour Boula, Environmental Officer /RRIP-III/MRD
- 2-Mr.Siv Seana, Environmental Officer/RRIP-III/MRD
- 3-Mr.Monn Chivon, Resettlement Officer/RRIP-III/MRD
- 4-Mr.Chan Sidara, Project Coordinator/SVR
- 5-Mr.Hang Sophal, National Environmental Specialist/KCI

### **Participants from Pong Toek commune**

- 1-Mr. Neang Sin, Pong Toek acting commune Chief
- 2-Mr.Seng Bunthoeun, Commune Council

The meeting consultation was held on 02 September 2019 at 2:00 pm -04.20 pm in Lake Reachea pagoda, Lake Reachea village, Kampong Chak commune underappreciated Mr. Neang Sin , Commune Acting Chief. At the beginning, he would like to appreciate and warm welcome to all participants and deep thankfulness to MRD which assist to upgrade the existing laterite road to DBST in his community in the near future. During the meeting consultation, Commune chief, SEO Team including 1)Ms.Hour Boula,2)Mr.Siv veasna,3)Mr.Monn Chivon, Mr.Chan Sidara, PC/SVR and Mr. Hang Sophal, National Environmental Specialist has raised relevant issues to discussed and explained clearly on the following topics:

- Economic benefit developed due to Road improvement to DBST
- Important community contributions and voluntary donation for assets located on the ROW
- No compensation for assets impacted located on the ROW
- Road width enlarge to 8 m
- Illegal encroachment ROW by dwellers who are living along the road alignment
- Legal Right to use ROW by the state

Final consultation, Commune Council members (CCs), Village Development Committee (VDCs) and community people are interested with road project improved to DBST. And they are very happy and willing to donate all temporary assets located on ROW without claiming any compensation.

At the end consultation meeting, the commune Chief would like to appreciate to all participants to obtained successful works with best of luck. (Attached Minute meeting with list participants in ANNEX)



Activities meeting consultation with Pong Toek commune



Transect walk activities within SVR-III

**Summary of the main findings of the Transect walk**

- impacts of trees and the end of the roof in the ROW not beyond the ROW
- No indigenous people and ethnic minority people living along the project road
- No affected people(Aps) and vulnerable groups are required to do donation
- Dust pollution during dry season and muddy slippery during rainy season

**The following adjustments are proposed to the road alignment:**

- No any comments

**Concerns and suggestions from local people**

- The construction team should not driving fast in section of villages, health center, pagoda and school during transportation materials
- During trucks transportations materials has to covered
- Install traffic signs and spray water during construction
- Contractor has to assist community for shifting back or removal of temporary structures and tree.

**Conclusions from SEO**

## 1. CHAINAGE-WISE TRANSECT WALK FINDINGS

Chainage	Village	Existing road width m	Add land required m	Losses					Name of owner/ user	Vulnerability status Yes/ No	Remarks/ Suggestions
				Land (type & size)	Structure	Tree/ Crop	Other	Left /Right side: L / R			
00+00	Kampong Chak	4.2	3.8	ROW	Pagoda gate			C	Monks	No	Monks do not objection
00+350	Kampong Chak	5.8	2.2	ROW	Grocery selling			R	Ms.Phalla	No	She agreed to shift back without claiming any compensation.
00+400	Kampong Chak	4.7	3.3	ROW	Wooden fences 9.2x1.5			L	Mr.Lek Samean		He agreed to remove out without claiming any compensation.
00+420	Kampong Chak	4.5	3.5	ROW	Box-Culvert			R	No owner	No	Public property
00+470	Kampong Chak	4.5	3.5	ROW	Box-Culvert			R	No owner	No	Public property
2+400	Preak Keay	4	4	ROW		Tree		R	No owner	No	Tree planted in ROW
3+100	Lake Reachea	4	4	ROW		Trees		L/R	No owner	No	Trees planted on ROW
3+200	Lake Reachea	4	4	ROW	Wooden fences			R	Mr.Oum Than	No	He agreed to remove it out without claiming any compensation.
3+350	Lake Reachea	4	4	ROW	The end of the Roof			L	Mr. Khim Vannak	No	He agreed to remove it out without claiming any compensation.
3+420	Lake Reachea	4.5	3.5	ROW	Wire fence 37 m			L	Mr.Ouk Chheang	No	He agreed to remove it out without claiming any compensation.
3+430	Lake Reachea	4.5	3.5	ROW	Wooden fences 16m			R	Mr.Tith samoun	No	He agreed to remove it

## 2. PARTICIPANTS IN THE TRANSECT WALK

Name of Road: SVR-3

Commune: Kampong Chak, Pong Toek

Date:

Government representatives, PMU,PIU					
No.	Name	Organization	Gender M/F	Position	Signature
1	Ms.Hour Boula	RRIP-III/MRD	F	Environment officer	
2	Mr.Siv Veasna	RRIP-III/MRD	M	Environment officer	
3	Mr.Monn Chivon	RRIP-III/MRD	M	Environment officer	
4	Mr.Chan Sidara	PIU/SVR	M	Project Coordinator	
5	Mr.Hang Sophal	KCI	M	Environmental Specialist	
Community					
No.	Name	Village	Gender M/F	Land owner/ user: Yes/No	Signature/ thumb print
Kampong Chak commune					
6	Mr.Soeung Vann Chhorn	Chak	M	No	
7	Doung Vuthan	Chak	M	No	
8	Neang Saroeun	Chak	F	No	
Pong Toek commune					
9	Neang Sin	Toul Takeo	M	No	
10	Seng Bunthoeun	Trapang Thkov	M	No	

## 3. SUMMARY FORM FOR RECORDING TRANSECT WALK

### 1. Location and time

Name of Road: SVR-3

District: Roumdoul

Commune: Kampong Chak, Pong Toek

Villages: 8

Date and Time: 2-6 September 2019

### 2. Participants

#### (i) Total Number of Participants in the Transect Walk

Total: 10 persons      Men: 8      Women: 2

#### (i) Number of Participants falling into the following categories:

- ID Poor Households: Poor1: 115 HHs, Poor2: 280 HHs
- Female-headed households: 491 person



- Disabled people: 140 person
- Households losing land: 0
- Households losing trees: 2
- Households losing structures: 8

**(ii) Name and Position of Participants from:**

**- Participants from RRIP-III/MRD, KCI**

- 1-Ms. Hour Boula, Environmental Officer /RRIP-III/MRD
- 2-Mr.Siv Seana, Environmental Officer/RRIP-III/MRD
- 3-Mr.Monn Chivon, Resettlement Officer/RRIP-III/MRD
- 4-Mr.Chan Sidara, Project Coordinator/SVR
- 5-Mr.Hang Sophal, National Environmental Specialist/KCI

**Participants from Kampong Chak commune**

- 1-Mr.Soeung Vann Chhorn, Kampong Chak commune Chief
- 2-Doung Vuthan, Commune Council
- 3-Ms.Neang Saroeun, Commune Council

**Participants from Pong Toek commune**

- 1-Mr. Neang Sin, Pong Toek acting commune Chief
- 2-Mr.Seng Bunthoeun, Commune Council

**3. Issues and suggestions raised by the Participants**

**(i) Road alignment and design in general:**

- Commune Councils, VDCs and Communities along the candidate road suggested to design the road alignment followed by the existing the real specific biogeography with installation of traffic logo by environmental sensitive receptors at specific points. Community strongly suggested installing pipe culverts in front of villagers home to discharge within raining flood.

**(ii) Road width and land availability:**

- Existing road width 6 m and land availability to enlarge road width 8m to right hand side and left hand side (ROW is 15 m from central line of road (CL)).

**(iii) Land owner/ user by vulnerable groups of people (poor, female-headed with dependents, handicapped, elderly without support):**

- No any vulnerable groups of people such as poor, female-headed with dependents, handicapped, elderly without support are affected by enlarge road width 8m.

(iv) Sensitive locations (environmentally or culturally):

PK	Inventory	Direction			Remark
		LHS	Center	RHS	
00+00	Lake Reachea pagoda gate		<input checked="" type="checkbox"/>		Beginning point
00+430	Pipe Culvert		<input checked="" type="checkbox"/>		
00+500	Pipe Culvert		<input checked="" type="checkbox"/>		
00+600	Grave Shelter			<input checked="" type="checkbox"/>	
00+750	Police Post			<input checked="" type="checkbox"/>	
00+900	Pipe Culvert		<input checked="" type="checkbox"/>		
1+20	Pipe Culvert		<input checked="" type="checkbox"/>		
1+800	Concrete bridge		<input checked="" type="checkbox"/>		
3+100	Pipe Culvert + Canals	<input checked="" type="checkbox"/>	<input checked="" type="checkbox"/>	<input checked="" type="checkbox"/>	
3+400	Lake Reachea pagoda	<input checked="" type="checkbox"/>			
3+650	Tela gas station	<input checked="" type="checkbox"/>			
3+900	Pipe Culvert		<input checked="" type="checkbox"/>		
4+400	Pipe Culvert		<input checked="" type="checkbox"/>		
4+200	Grave Shelter			<input checked="" type="checkbox"/>	
4+380	Pipe Culvert		<input checked="" type="checkbox"/>		
4+880	Pipe Culvert		<input checked="" type="checkbox"/>		
4+890	Pipe Culvert		<input checked="" type="checkbox"/>		
5+380	Pipe Culvert		<input checked="" type="checkbox"/>		
5+600	Pipe Culvert		<input checked="" type="checkbox"/>		
6+090	Pipe Culvert		<input checked="" type="checkbox"/>		
6+450	Pipe Culvert		<input checked="" type="checkbox"/>		
7+270	Pipe Culvert		<input checked="" type="checkbox"/>		
7+570	Pipe Culvert		<input checked="" type="checkbox"/>		
8+100	Pipe Culvert		<input checked="" type="checkbox"/>		
8+200	Stupa		<input checked="" type="checkbox"/>		
8+200	Pong Toek commune CPP office			<input checked="" type="checkbox"/>	
8+250	Pong Toek police post			<input checked="" type="checkbox"/>	
8+300	Pong Toek commune office			<input checked="" type="checkbox"/>	
8+300	Pong Toek health center			<input checked="" type="checkbox"/>	
8+300	Pong Toek primary school	<input checked="" type="checkbox"/>			
8+350	Pong Toek pagoda	<input checked="" type="checkbox"/>			
8+486	Hun Sen Pong Toek secondary school			<input checked="" type="checkbox"/>	
8+600	Pipe Culvert		<input checked="" type="checkbox"/>		
8+990					Ending point
Summary	Pagoda	1			
	Pagoda gate	1			
	Gas station	1			
	Graves Shelter	2			
	Stupa	1			
	Police post	2			

	School	2			
	Health Center	1			
	Commune office	1			
	CPP-commune office	1			
	Pipe Culverts	16			

(v) Water-related issues (drainage lines, rivers and water crossings, irrigation water courses, other water bodies):

- The villagers use the ground water (hand pump wells) and it is not impacted to any other water body.

(vi) Road safety-related issues (junctions, curves, bends, etc.):

- PK:0+150, One existing road turn to the right side
- PK:0+200, Road curves to the right side
- PK:0+350, Road curves to the right side
- PK:0+500, Crossed Road
- PK:0+700, One existing road turn to the left side
- PK:1+300, One existing road turn to the left side
- PK:1+900, Road curves to the right side
- PK:2+400, One existing road turn to the right side
- PK:3+280, One existing road turn to the left side
- PK:3+350, One existing road turn to the left side
- PK:3+600, One existing road turn to the left side
- PK:3+670, One existing road turn to the right side
- PK:3+950, T-Road
- PK:6+700, One existing road turn to the left side
- PK:8+00, Y-Road
- PK:8+400, T-Road

(vii) Other suggestions (such as e.g. cattle crossings, borrow pits, etc.)

- Community requested to install traffic logo at junction, curves, bends and other environmental sensitive receptors such as pagoda, school, health centre, etc. And especially, community requested to install pipe culverts in front of villagers home to discharge within raining flood.

#### 4. Major outcomes of the Transect Walk:

- Local authorities such as Commune Council members, Village Development Committee are happy and willing to joint with the project. They accompany the team work during transect walk until at the end of each commune border without complaints
- All the families who are living along the project road are happy and willing to donate temporary impacts assets like fences, brick fence, trees, spare trees, etc. to the project without claiming compensation.
- They are happy and hungry DBST road to operation as soon as possible

**5. Proposed changes to be incorporated in the road design:**

- No need to change the road design

**6. Extent of land take and willingness/ unwillingness of land owners/ users for donation:**

- All families who are living along the project road are willing and happy to donate the land (ROW) for enlarge the road width without claiming any compensation. And at the present, the Right of Way are illegal encroached by households living along the project road.

**7. Environmental Issues to be Resolved:**

- During road construction has to spray the water sufficiently to protect dust emission
- Materials transportation by trucks has to be covered properly
- Site camp construction has to install bath room and water sealed latrines for construction workers
- To supply sufficient water and electricity in the camp
- To install traffic light at site construction in the night time and along the project road during operation
- All rubbishes has to keep in rubbishes Box
- Waste water has to discharge properly by drainage
- All solid waste has to disposal at the dump site which approved by local authorities

**1. Other Issues:**

- No any others issues

**4. BRIEF SUMMARY OF CONSULTATION HELD DURING THE TRANSECT WALK**

Name of Road: SVR-3

District: Roudoul

Commune: Kampong Chak, Pong Toek

Date and Time: 2-6 September 2019

Participants: 74                      of them No. of Men:    55                      Women:    19

**Major Issues Discussed during the Consultation:**

- Economic benefit developed due to Road improvement to DBST 6
- Community contributions and voluntary donation for assets located on the ROW
- No compensation for assets impacted located on the ROW
- Road width enlarge to 8 m
- Illegal encroachment ROW by dwellers who are living along the road alignment
- Legal Right to use ROW by the state

**Recommendations for Road design:**

-Engineering team has to design road structures follow by the real specific geography of road Alignment

Countersigned:

---

Signature and name  
Village/ commune leader of [name]

---

Signature and name  
PMU/PIU/CSI representative



# បញ្ជីឈ្មោះអ្នកចូលរួម CONSULTATION PARTICIPANTS

ឈ្មោះផ្លូវ Name of Road: SVR3

ឃុំ Commune: កំពង់ចក់

ថ្ងៃទី/ខែ/ឆ្នាំ Date: 02.09.2019 ត្រីក

No.	Name ឈ្មោះអ្នកចូលរួម	Occupation/position មុខរបរ/តួនាទី	Gender ភេទ		Signature/ thumb print ហត្ថលេខា/ស្នាមមេដៃ
			Male ប្រុស	Female ស្រី	
1	ឈុំ គុណ	ប្រធានក្រុមប្រឹក្សាភិបាល	✓		
2	ឈុំ គុណ	ប្រធានក្រុមប្រឹក្សាភិបាល	✓		
3	ឈុំ គុណ	ប្រធានក្រុមប្រឹក្សាភិបាល		✓	
4	ឈុំ គុណ	ប្រធានក្រុមប្រឹក្សាភិបាល	✓		
5	ឈុំ គុណ	ប្រធានក្រុមប្រឹក្សាភិបាល	✓		
6	ឈុំ គុណ	ប្រធានក្រុមប្រឹក្សាភិបាល	✓		
7	ឈុំ គុណ				
8	ឈុំ គុណ				



No.	Name ឈ្មោះអ្នកចូលរួម	Occupation/position មុខរបរ/តួនាទី	Gender ភេទ		Signature/ thumb print ហត្ថលេខា/ស្នាមមេដៃ
			Male ប្រុស	Female ស្រី	
9	គង់ សុភាស	ប្រធានគណៈ	✓		
10	វ៉ាន់ ចាន់	—	✓		
11	សាវី គង់	—	✓		
12	ឈិន កុម្មារី	—		✓	
13	វិចិត្រ សាវ័ន	—	✓		
14	ហ៊ុយ សាវ័ន		✓		
15	រ៉ាតា កាត្យាវីន			✓	
16	សារី សុខា			✓	
17	ឌី សាវ័ន			✓	
18	ឈុន សុភាស		✓		
19	កុយ ភាវី			✓	
20	ជ័យ កុម្មារី		✓		
21	យ៉ាង កុម្មារី		✓		

No.	Name ឈ្មោះអ្នកចូលរួម	Occupation/position មុខរបរ/តំណាង នាទី	Gender ភេទ		Signature/ thumb print ហត្ថលេខា/ស្នាមមេដៃ
			Male ប្រុស	Female ស្រី	
9	យ៉ា សុភាគ	ប្រធានការងារ		✓	
10	ចាន់ ចាន់	មេឡូង ឆ្នាំ	✓		
11	ឆា ឆាឡាន	ប្រធានការងារ	✓		
12	ប៊ុន ចន្ទ			✓	
13	កាត យ៉ាត			✓	
14	ចៅ ចន្ទ			✓	
15	ចាន់ ចន្ទ			✓	
16	ស្រី ចៅ			✓	
17	ចៅ ឆាឡាន		✓		
18	កែត រូ		✓		
19	ចៅ អ៊ុំ			✓	
20	សុខ ឆាឡាន		✓		
21	គុត ឆាឡាន		✓		


No.	Name ឈ្មោះអ្នកចូលរួម	Occupation/position មុនរបរ/តំណាង	Gender ភេទ		Signature/ thumb print ហត្ថលេខា/ស្នាមមេដៃ
			Male ប្រុស	Female ស្រី	
10	គ្រូ កា ថុល		✓		
11	ឈុ កា ថុល		✓		
12	កង ថុល		✓		
13	គាត កា ថុល	គ្រូ/កា កា ថុល	✓		
14					
15					
16					
17					
18					
19					
20					
21					

## ២. ការចូលរួមក្នុងការអង្កេតដោយត្រង់សិក (Transect Walk)

ឈ្មោះផ្លូវ: S.V.R. 3

ឃុំ: កំពង់ចាម

ថ្ងៃទី: ០២ / ០៩ / ឆ្នាំ២០១៩ ថ្ងៃ

តំណាងមកពីភ្នាក់ងារ, អង្គភាពគ្រប់គ្រងគម្រោង (PI U)					
ល.រ	ឈ្មោះ	អង្គភាព	ភេទ (ស្រី/ប្រុស)	តួនាទី	ហត្ថលេខា
១	បាង ចុន្ទី		ប		
២	បាង ផល្លា		ប		
៣	សា ប៊ុន្យា		ស		
៤	ផល្លា ឌីណា		ប		
៥	បាង ប៊ុនធី		ប		
៦					
៧					
៨					
៩					
១០					
សហគមន៍					
ល.រ	ឈ្មោះ	ភូមិ	ភេទ (ស្រី/ប្រុស)	ឈ្មោះម្ចាស់/អ្នកប្រើប្រាស់ (បាទ/ចា)	ហត្ថលេខា/ស្នាមមេដៃ
១	ស្រី. វ៉ាន់ សាន		ប.		
២	ស្រី វ៉ាន់ សាន	ចក	ប		
៣	ស្រី វ៉ាន់ សាន	ចក	ស.		





• ကျွန်ုပ်တို့၏ အခြေခံဥပဒေ ၁၂၀ နှင့် ၁၂၁

- ကျွန်ုပ်တို့၏ အခြေခံဥပဒေ ၁၂၀ နှင့် ၁၂၁ ကို အခြေခံဥပဒေ ၁၂၀ နှင့် ၁၂၁

ကျွန်ုပ်တို့၏ အခြေခံဥပဒေ ၁၂၀ နှင့် ၁၂၁ ကို အခြေခံဥပဒေ ၁၂၀ နှင့် ၁၂၁  
ကျွန်ုပ်တို့၏ အခြေခံဥပဒေ ၁၂၀ နှင့် ၁၂၁ ကို အခြေခံဥပဒေ ၁၂၀ နှင့် ၁၂၁

- ကျွန်ုပ်တို့၏ အခြေခံဥပဒေ ၁၂၀ နှင့် ၁၂၁ ကို အခြေခံဥပဒေ ၁၂၀ နှင့် ၁၂၁  
ကျွန်ုပ်တို့၏ အခြေခံဥပဒေ ၁၂၀ နှင့် ၁၂၁ ကို အခြေခံဥပဒေ ၁၂၀ နှင့် ၁၂၁






Union Minister's Office  
Minister of Home Affairs

# បញ្ជីឈ្មោះអ្នកចូលរួម CONSULTATION PARTICIPANTS

ឈ្មោះផ្លូវ Name of Road: SVR 3

ឃុំ Commune: ព្រៃទឹក

ថ្ងៃទី/ខែ/ឆ្នាំ Date: 02.9.2019 (ព្រៃទឹក)

No.	Name ឈ្មោះអ្នកចូលរួម	Occupation/position មុខរបរ/តួនាទី	Gender ភេទ		Signature/ thumb print ហត្ថលេខា/ស្នាមមេដៃ
			Male ប្រុស	Female ស្រី	
1	លោក គុណ	មេត្តាភូមិភាគខេត្ត	✓		
2	លោក គុណ	មេត្តាភូមិភាគខេត្ត	✓		
3	លោក ប៊ុន	មេត្តាភូមិភាគខេត្ត		✓	
4	លោក ប៊ុន	មេត្តាភូមិភាគខេត្ត	✓		
5	លោក គុណ	មេត្តាភូមិភាគខេត្ត	✓		
6	លោក គុណ	មេត្តាភូមិភាគខេត្ត	✓		
7	លោក គុណ	មេត្តាភូមិភាគខេត្ត	✓		
8	លោក គុណ	មេត្តាភូមិភាគខេត្ត	✓		











No.	Name ឈ្មោះអ្នកចូលរួម	Occupation/position មុខរបរ/តួនាទី	Gender ភេទ		Signature/ thumb print ហត្ថលេខា/ស្នាមមេដៃ
			Male ប្រុស	Female ស្រី	
9	ឈូ - ហ	សមាជិក គណៈកម្មាធិការ	✓		
10	កង្កែប កង្កែប	ក្រុម ប្រឹក្សា កុំ ហាង ថ្នាំ	✓		
11	តាន់ តាន់	សមាជិក គណៈកម្មាធិការ	✓		
12	ប៉ង កាត់	សមាជិក គណៈកម្មាធិការ	✓		
13	តាន់ តាន់	✓	✓	✓	
14	តាន់ តាន់	សមាជិក គណៈកម្មាធិការ	✓		
15	តាន់ តាន់	សមាជិក គណៈកម្មាធិការ	✓		
16	តាន់ តាន់	✓	✓		
17	តាន់ តាន់	សមាជិក គណៈកម្មាធិការ	✓		
18	តាន់ តាន់	សមាជិក គណៈកម្មាធិការ	✓		
19	តាន់ តាន់	សមាជិក គណៈកម្មាធិការ	✓		
20	តាន់ តាន់	សមាជិក គណៈកម្មាធិការ	✓		
21	តាន់ តាន់	✓		✓	

២. ការចូលរួមក្នុងការអនុវត្តដោយត្រង់សិក (Transect Walk)

ឈ្មោះផ្លូវ: S.V.R.3

ឃុំ: បាទីស្រី

ថ្ងៃទី: ០២/០៩/២០១៩ ចេញ

តំណាងមកពីភ្នាក់ងារ, អង្គភាពគ្រប់គ្រងគម្រោង (PIU)					
ល.រ	ឈ្មោះ	អង្គភាព	ភេទ(ស្រី/ប្រុស)	តួនាទី	ហត្ថលេខា
១	ប្រសិ កុស្ត	KCI	ប្រុស	និច្ចកាលត្រួតពិនិត្យ	    
២	ចុង គីសានី	POB	ប្រុស	បង្កើនការងារ	
៣	ស្រី ប្រាសា	PIRO	ស្រី	បង្កើនការងារ	
៤	គីន គីសានី	PIRO	ប្រុស	បង្កើនការងារ	
៥	ប្រសិ កុស្ត	PIRO	ប្រុស	បង្កើនការងារ	
៦					
៧					
៨					
៩					
១០					
សហគមន៍					
ល.រ	ឈ្មោះ	ភូមិ	ភេទ(ស្រី/ប្រុស)	ឈ្មោះម្ចាស់/អ្នកប្រើប្រាស់ (០១/១៩)	ហត្ថលេខា/ស្នាមមេដៃ
១	ឈ្មោះ គីសានី	ឃុំ បាទីស្រី	ប្រុស		  
២	ឈ្មោះ គីសានី	ឃុំ បាទីស្រី	ប្រុស		
៣					

## **Transect Walk Summary Report of Road ID: SVR-4**

Mission Schedules: 2-6 September 2019

### **I-Mission Team**

- 1-Ms.Hour Boula, Environmental officer, RRIP-III/MRD
- 2-Mr.Siv Veasna, Environmental officer, RRIP-III/MRD
- 3-Mr.Monn Chivon, Resettlement officer, RRIP-III/MRD
- 4-Mr.Hang Sophal, National Environment Specialist/KCI

### **II- Mission Objectives**

- Finalization of alignment through consultations with the communities and their elected representatives
- A joint on-site inventory, cross-checking and verification of the alignment
- Identification of complaints on ground and redresses of the same
- Identification of APs and vulnerable groups among them
- Acceptance of the Project and alignment by the community
- Communication of Road Safety Measures and receipt of feedback from community members

The Project road length is 25 km located in Rumduol district, Svay Rieng province passing through 5 communes including 1)kampong Chak, 2)Svay Chek, 3)Meun Chey, 4)Thmea, 5)Kampong Ampil.

Table1: Census of Road ID: SVR-4

Name of Commune	Number of Village	Name of Village passed through Candidate Road	Total population	Female	Female Headed HHs	Disable	Poor:1	Poor:2
1)Kampong Chak Same villages as in SVR3, not correct	4	1)Chak 2)Svay ROUNG 3)Lake Reachea 4)Prey Keav	4,814	2,462	163	93	50	154
2)Svay Chek	9	1)Anlong Spean 2)Kandal 3)Svay Chek 4)Thmei	3,442	1810	145	28	18	44
3)Meun Chey	10	1)Chong Preaek 2)Meun Chey 3)Trach Totueng 4)Veal 5)Ta Kheng 6)Haek Samnanh	7,644	3718	319	115	71	209

4)Thmea	8	1)Krasang 2)Thmea 3)Prey Pou 4)Trapeang Poun 5)Pongro	3,876	2,085	126	22	112	165
5)Kampong Ampil	7	1)Trapeang Damrei 2)Kampong Ampil 3)Ta Tae	4,712	2,330	155	40	64	109
<b>5</b>	<b>38</b>	<b>22</b>	<b>24,488</b>	<b>12,405</b>	<b>3,758</b>	<b>298</b>	<b>315</b>	<b>681</b>

**I) kampong Chak commune**

▪ **Participants during transect walk**

**From RRIP-III/MRD, KCI**

- 1-Ms.Hour Boula, Environmental officer, RRIP-III/MRD
- 2-Mr.Siv Veasna,Environmental officer,RRIP-III/MRD
- 3-Mr.Monn Chivon, Resettlement officer,RRIP-III/MRD
- 4-Mr.Chan Sidara,Project Coordinator/PIU-SVR
- 5-Mr.Hang Sophal,National Environment Specialist/KCI

**From Kampong Chak commune**

- 1-Mr.Doung Vuthan, Kampong Chak commune Chief
- 2-Ms.Neang Saroeun, Commune Council

The meeting consultation was held on 2 September 2019 at 10:00 am -11.30 am in Svay Chek pagoda, Svay Chek village , Svay Chek commune underappreciated Mr. Soeung VannChhorn, Acting commune Chief. At the beginning, he would like to appreciate and warm welcome to all participants and deep thankfulness to MRD which assist to upgrade the existing laterite road to DBST in his community in the near future. During the meeting consultation, Commune chief, SEO Team including 1)Ms.Hour Boula,2)Mr.Siv Veasna,3)Mr.Monn Chivon,4) Chan Sidara, project coordinator/PIU-SVR and Mr. Hang Sophal, National Environmental Specialist/KCI has raised relevant issues to discussed and explained clearly on the following topics:

- Economic benefit developed due to Road improvement to DBST
- Important community contributions and voluntary donation for assets located on the ROW
- No compensation for assets impacted located on the ROW
- Road width enlarge to 8 m
- Illegal encroachment ROW by dwellers who are living along the road alignment
- Legal Right to use ROW by the state

Final consultation, Commune Council members (CCs), Village Development Committee (VDCs) and community people are interested with road project improved to DBST. And they are very happy and willing to donate all temporary assets located on ROW without claiming any compensation.

At the end consultation meeting, the commune Chief would like to appreciate to all participants to obtained successful works with best of luck. (Attached Minute meeting with list participants in ANNEX)



Activities meeting consultation with Kampong Chak commune

## II) Svay Chek commune

### ▪ Participants during transect walk From RRIP-III/MRD, KCI

- 1-Ms.Hour Boula, Environmental officer, RRIP-III/MRD
- 2-Mr.Siv Veasna,Environmental officer,RRIP-III/MRD
- 3-Mr.Monn Chivon, Resettlement officer,RRIP-III/MRD
- 4-Mr.Chan Sidara,Project Coordinator/PIU-SVR
- 5-Mr.Hang Sophal,National Environment Specialist/KCI

### From Svay Chek commune

- 1-Mr.Sing Sitha,First deputy Svay Chek commune Chief
- 2-Mr.Nhan Sarun, Commune Council
- 3-Ms.Sok Saphat, Commune Council

The meeting consultation was held on 2 September 2019 at 2:00 am -4.30 pm in Svay Chek pagoda, Svay Chek village , Svay Chek commune underappreciated Mr. Soeng Sitha,Svay Chek Acting commune Chief. At the beginning, he would like to appreciate and warm welcome to all participants and deep thankfulness to MRD which assist to upgrade the existing laterite road to DBST in his community in the near future. During the meeting consultation, Commune chief, SEO Team including 1)Ms.Hour Boula,2)Mr.Siv Veasna,3)Mr.Monn Chivon,4) Chan Sidara, project coordinator/PIU-SVR and Mr. Hang Sophal, National Environmental Specialist/KCI has raised relevant issues to discussed and explained clearly on the following topics:

- Economic benefit developed due to Road improvement to DBST
- Important community contributions and voluntary donation for assets located on the ROW
- No compensation for assets impacted located on the ROW
- Road width enlarge to 8 m
- illegal encroachment ROW by dwellers who are living along the road alignment
- Legal Right to use ROW by the state

Final consultation, Commune Council members (CCs), Village Development Committee (VDCs) and community people are interested with road project improved to DBST. And they are very happy and willing to donate all temporary assets located on ROW without claiming any compensation.

At the end consultation meeting, the commune Chief would like to appreciate to all participants to obtained successful works with best of luck. (Attached Minute meeting with list participants in ANNEX)





Activities meeting consultation with Svay Chek commune

### III) **Meun Chey commune**

- Participants during transect walk  
From RRIP-III/MRD, KCI

- 1-Ms.Hour Boula, Environmental officer, RRIP-III/MRD
- 2-Mr.Siv Veasna,Environmental officer,RRIP-III/MRD
- 3-Mr.Monn Chivon, Resettlement officer,RRIP-III/MRD
- 4-Mr.Chan Sidara,Project Coordinator/PIU-SVR
- 5-Mr.Hang Sophal,National Environment Specialist/KCI

#### **From Meun Chey commune**

- 1-Mr.Mai Roeun, Meun Chey commune Chief
- 2-Mr.Sous Thoul,Commune Council
- 3-Mr.Nhan Sarun, Commune Council

The meeting consultation was held on 3 September 2019 at 8:00 am -10.00 am in Svay Chek pagoda, Svay Chek village , Svay Chek commune underappreciated Mr. Mai Roeun,Meun Chey commune Chief. At the beginning, he would like to appreciate and warm welcome to all participants and deep thankfulness to MRD which assist to upgrade the existing laterite road to DBST in his community in the near future. During the meeting consultation, Commune chief, SEO Team including 1)Ms.Hour Boula,2)Mr.Siv Veasna,3)Mr.Monn Chivon,4) Chan Sidara, project coordinator/PIU-SVR and Mr. Hang Sophal, National Environmental Specialist/KCI has raised relevant issues to discussed and explained clearly on the following topics:

- Economic benefit developed due to Road improvement to DBST
- Important community contributions and voluntary donation for assets located on the ROW
- No compensation for assets impacted located on the ROW
- Road width enlarge to 8 m
- Illegal encroachment ROW by dwellers who are living along the road alignment
- Legal Right to use ROW by the state

Final consultation, Commune Council members (CCs), Village Development Committee (VDCs) and community people are interested with road project improved to DBST. And they are very happy and willing to donate all temporary assets located on ROW without claiming any compensation.

At the end consultation meeting, the commune Chief would like to appreciate to all participants to obtained successful works with best of luck. (Attached Minute meeting with list participants in ANNEX)



Activities meeting consultation with Meun Chey commune

#### IV) Thmea commune

##### **Participants during transect walk**

##### **From RRIP-III/MRD, KCI**

- 1-Ms.Hour Boula, Environmental officer, RRIP-III/MRD
- 2-Mr.Siv Veasna,Environmental officer,RRIP-III/MRD
- 3-Mr.Monn Chivon, Resettlement officer,RRIP-III/MRD
- 4-Mr.Chan Sidara,Project Coordinator/PIU-SVR
- 5-Mr.Hang Sophal,National Environment Specialist/KCI

##### **From Thmea commune**

- 1-Mr.Soa Samout, Thmea commune Chief
- 2-Mr.Sok Sun, Commune Assistant
- 3-Mr.Roath Sarun, Village Chief

The meeting consultation was held on 3 September 2019 at 8:00 am -10.30 am in Kampong Ampil pagoda, Kampong Ampil commune underappreciated Mr. Soa Samout,Thmea commune Chief. At the beginning, he would like to appreciate and warm welcome to all participants and deep thankfulness to MRD which assist to upgrade the existing laterite road to DBST in his community in the near future. During the meeting consultation, Commune chief, SEO Team including 1)Ms.Hour Boula,2)Mr.Siv Veasna,3)Mr.Monn Chivon,4) Chan Sidara, project coordinator/PIU-SVR and Mr. Hang Sophal, National Environmental Specialist/KCI has raised relevant issues to discussed and explained clearly on the following topics:

- Economic benefit developed due to Road improvement to DBST
- Important community contributions and voluntary donation for assets located on the ROW
- No compensation for assets impacted located on the ROW
- Road width enlarge to 8 m
- Illegal encroachment ROW by dwellers who are living along the road alignment
- Legal Right to use ROW by the state

Final consultation, Commune Council members (CCs), Village Development Committee (VDCs) and community people are interested with road project improved to DBST. And they are very happy and willing to donate all temporary assets located on ROW without claiming any compensation.

At the end consultation meeting, the commune Chief would like to appreciate to all participants to obtained successful works with best of luck. (Attached Minute meeting with list participants in ANNEX)



Activities meeting consultation with Thmea commune

#### V) **Kampong Ampil commune**

##### ▪ **Participants during transect walk**

##### **From RRIP-III/MRD, KCI**

- 1-Ms.Hour Boula, Environmental officer, RRIP-III/MRD
- 2-Mr.Siv Veasna,Environmental officer,RRIP-III/MRD
- 3-Mr.Monn Chivon, Resettlement officer,RRIP-III/MRD
- 4-Mr.Chan Sidara,Project Coordinator/PIU-SVR
- 5-Mr.Hang Sophal,National Environment Specialist/KCI

##### **From Kampong Ampil commune**

- 1-Mr.Neang Phorn, Trapang Damrei commune Chief
- 2-Mr.Kong Darak, Commune Council
- 3-Ms.Pen Thon, Commune Council

The meeting consultation was held on 4 September 2019 at 8:00 am -10.30 am in Kampong Ampil pagoda, Kampong Ampil village, Kampong Ampil commune underappreciated Mr.Neang Phorn,Kampong Ampil commune Chief. At the beginning, he would like to appreciate and warm welcome to all participants and deep thankfulness to MRD which assist to upgrade the existing laterite road to DBST in his community in the near future. During the meeting consultation, Commune chief, SEO Team including 1)Ms.Hour Boula,2)Mr.Siv Veasna,3)Mr.Monn Chivon,4) Chan Sidara, project coordinator/PIU-SVR and Mr. Hang Sophal, National Environmental Specialist/KCI has raised relevant issues to discussed and explained clearly on the following topics:

- Economic benefit developed due to Road improvement to DBST
- Important community contributions and voluntary donation for assets located on the ROW
- No compensation for assets impacted located on the ROW
- Road width enlarge to 8 m
- illegal encroachment ROW by dwellers who are living along the road alignment
- Legal Right to use ROW by the state

Final consultation, Commune Council members (CCs), Village Development Committee (VDCs) and community people are interested with road project improved to DBST. And they are very happy and willing to donate all temporary assets located on ROW without claiming any compensation.

At the end consultation meeting, the commune Chief would like to appreciate to all participants to obtained successful works with best of luck. (Attached Minute meeting with list participants in ANNEX





Activities meeting consultation with Kampong Ampil commune



Transect Walk Activities within project road, ID: SVR-IV

**Summary of the main findings of the Transect walk**

- impacts of trees and the end of the roof in the ROW not beyond the ROW
- No indigenous people and ethnic minority people living along the project road
- No affected people(Aps) and vulnerable groups are required to do donation
- Dust pollution during dry season and muddy slippery during rainy season

**The following adjustments are proposed to the road alignment:**

- No any comments

**Concerns and suggestions from local people**

- The construction team should not driving fast in section of villages, health center, pagoda and school during transportation materials
- During trucks transportations materials has to covered
- Install traffic signs and spray water during construction
- Contractor has to assist community for shifting back or removal of temporary structures and tree.

**Conclusions from SEO**

## 1. CHAINAGE-WISE TRANSECT WALK FINDINGS

Chainage	Village	Existing road width m	Add land required m	Losses					Name of owner/ user	Vulnerability status Yes/ No	Remarks/ Suggestions
				Land (type & size)	Structure	Tree/ Crop	Other	Left /Right side: L / R			
3+700	Anlong Spean	5	3	ROW	Store Selling pork			L	Ms.Sam oeun	No	The owner agreed to shift back without claiming compensation.
3+710	Anlong Spean	5	3	ROW	Store Selling pork			L	Ms.Sann Soeun	No	The owner agreed to shift back without claiming compensation.
3+720	Anlong Spean	5	3	ROW	Store Selling vegetable			L	Ms.Prak SoPhorn	No	The owner agreed to shift back without claiming compensation.
3+730,	Anlong Spean	5	3	ROW	Store Selling vegetable			L	Ms.Ech Sreymoa	No	The owner agreed to shift back without claiming compensation.
3+735	Anlong Spean	5	3	ROW	Store Selling pork			L	Ms.Ech kech	No	The owner agreed to shift back without claiming compensation.
3+740	Anlong Spean	5	3	ROW	Store Selling pork			L	Ms.Ech Tith	No	The owner agreed to shift back without claiming compensation.
3+750	Anlong Spean	5.8	2.2	ROW	The end of Roof of House selling Grocery			R	Ms.Vann	No	The owner agreed to shift back without claiming compensation.
8+620	Meun Chey	5.8	2.2	ROW	The end of Roof 9 m			L	Ms.Ouk Chanthan	No	The owner agreed to shift back without claiming compensation.

Chainage	Village	Existing road width m	Add land required m	Losses					Name of owner/ user	Vulnerability status Yes/ No	Remarks/ Suggestions
				Land (type & size)	Structure	Tree/ Crop	Other	Left /Right side: L / R			
8+625	Meun Chey	5.8	2.2	ROW	The end of Roof 3.5 m			R	Ms.Ouk Chantha	No	The owner agreed to shift back without claiming compensation.
8+635	Meun Chey	5.8	2.2	ROW	The end of Roof 6 m			L	Ms.Sok Sakhan	No	The owner agreed to shift back without claiming compensation.
8+660	Meun Chey	5.8	2.2	ROW	The end of Roof 9 m			L	Ms. Im Chea	No	The owner agreed to shift back without claiming compensation.
8+670	Meun Chey	5.8	2.2	ROW	The end of Roof 6 m			L	Ms.Kuet SoCheat	No	The owner agreed to shift back without claiming compensation.
8+700	Meun Chey	5.8	2.2	ROW	Wing Logo 4m			L	Mr.Ouk Sopha	No	The owner agreed to shift back without claiming compensation.

## 2. PARTICIPANTS IN THE TRANSECT WALK

Name of Road: SVR-4

Commune: 1) kampong Chak, 2)Svay Chek, 3)Meun Chey, 4)Thmea, 5)Kampong Ampil

Date: 2-6 September 2019

<b>Government representatives, PMU,PIU</b>					
No.	Name	Organization	Gender M/F	Position	Signature
1	Hour Boula	RRIP-III/MRD	F	Environmental officer	
2	Siv Veasna	RRIP-III/MRD	M	Environmental officer	
3	Monn Chivon	RRIP-III/MRD	M	Resettlement officer	
4	Chan Sidara	PIU-SVR	M	Project coordinator	
5	Hang Sophal	KCI	M	Environmental Specialist	
<b>Community</b>					
No.	Name	Village	Gender M/F	Land owner/ user: Yes/No	Signature/ thumb print
<b>I)Kampong Chak commune</b>					
6	Doung Vuthan	Kampong Chak	M	No	
7	Neang Saroeun	Kampong Chak	M	No	
<b>II)Svay Chek commune</b>					
8	Soeng Sitha	Svay Chek	M	No	
9	Nhan Saroum	Svay Chek	M	No	
10	Sok Saphat	Svay Chek	F	No	
<b>III)Meun Chey commune</b>					
11	Mai Roeun	Meun Chey	M	No	
12	Sous Thoul	Meun Chey	M	No	
13	Nhan Sarun	Meun Chey	M	No	
<b>IV)Thmea commune</b>					
14	Soa Samout	Thmea	M	No	
15	Sok Sonn	Thmea	M	No	
16	Roath Saron	Trapang pon	M	No	
<b>V)Kampong Ampil commune</b>					
17	Neang Phorn	Trapang damrei	M	No	
18	Kong Darak	Boeung	M	No	
19	Pen Thon	Tasak	F	NO	

## 3. SUMMARY FORM FOR RECORDING TRANSECT WALK

### 1. Location and time

Name of Road: SVR-4

District: Roum Doul

Commune: 1) kampong Chak, 2)Svay Chek, 3)Meun Chey, 4)Thmea, 5)Kampong Ampil

Villages: 22

Date and Time: 2-6 September 2019

## **2. Participants**

### **(i) Total Number of Participants in the Transect Walk**

Total: 19 persons      Men: 16      Women: 3

### **(i) Number of Participants falling into the following categories:**

- ID Poor Households: Poor1: 315HHs, Poor2:681 HHs
- Female-headed households: 3,758 person
- Disabled people: 315 person
- Households losing land: 0
- Households losing trees: 0
- Households losing structures: 12 HHs

### **(ii) Name and Position of Participants from:**

#### **From RRIP-III/MRD, KCI**

- 1-Ms.Hour Boula, Environmental officer, RRIP-III/MRD
- 2-Mr.Siv Veasna,Environmental officer,RRIP-III/MRD
- 3-Mr.Monn Chivon, Resettlement officer,RRIP-III/MRD
- 4-Mr.Chan Sidara,Project Coordinator/PIU-SVR
- 5-Mr.Hang Sopha,National Environment Specialist/KCI

#### **From Kampong Chak commune**

- 1-Mr.Doung Vuthan, Kampong Chak commune Chief
- 2-Ms.Neang Saroeun, Commune Council

#### **From Svay Chek commune**

- 1-Mr.Sing Sitha,First deputy Svay Chek commune Chief
- 2-Mr.Nhan Sarun, Commune Council
- 3-Ms.Sok Saphat, Commune Council

#### **From Meun Chey commune**

- 1-Mr.Mai Roeun, Meun Chey commune Chief
- 2-Mr.Sous Thoul,Commune Council
- 3-Mr.Nhan Sarun, Commune Council

#### **From Thmea commune**

- 1-Mr.Soa Samout, Thmea commune Chief
- 2-Mr.Sok Sun, Commune Assistant
- 3-Mr.Roath Sarun, Village Chief

#### **From Kampong Ampil commune**

- 1-Mr.Neang Phorn, Trapang Damrei commune Chief
- 2-Mr.Kong Darak, Commune Council
- 3-Ms.Pen Thon, Commune Council

## **3. Issues and suggestions raised by the Participants**

(i) Road alignment and design in general:

- Commune Councils, VDCs and Communities along the candidate road suggested to design the road alignment followed by the existing the real specific biogeography with installation of traffic logo by environmental sensitive receptors at specific points. Community suggested to installing pipe culverts in front of villagers home to discharge within raining flood.

(ii) Road width and land availability:

- Existing road width 6 m and land availability to enlarge road width 8m to right hand side and left hand side (ROW is 15 m from central line of road (CL)).

(iii) Land owner/ user by vulnerable groups of people (poor, female-headed with dependents, handicapped, elderly without support):

- No any vulnerable groups of people such as poor, female-headed with dependents, handicapped, elderly without support are affected by enlarge road width 8m.

(iv) Sensitive locations (environmentally or culturally):

P K	Inventory	Direction			Remark
		LHS	Center	RHS	
00+00					Beginning point Prey Keo village
00+90	Pipe Culvert		<input checked="" type="checkbox"/>		
00+750	Pipe Culvert		<input checked="" type="checkbox"/>		
1+200	Worship Shelter			<input checked="" type="checkbox"/>	
1+400	Pipe Culvert		<input checked="" type="checkbox"/>		
1+690	Pipe Culvert		<input checked="" type="checkbox"/>		
2+100	Svay Chek primary School			<input checked="" type="checkbox"/>	
2+125	Svay Chek Pagoda			<input checked="" type="checkbox"/>	
2+390	Svay Chek Thmey pagado gate		<input checked="" type="checkbox"/>		
2+500	Grave Shelter			<input checked="" type="checkbox"/>	
3+190	Pipe Culvert		<input checked="" type="checkbox"/>		
3+450	Svay Chek primary + secondary school			<input checked="" type="checkbox"/>	
3+600	Svay Chek commune CPP office			<input checked="" type="checkbox"/>	
3+650	Svay Chek commune office			<input checked="" type="checkbox"/>	
3+670	Svay Chek police post			<input checked="" type="checkbox"/>	
3+710	Village market	<input checked="" type="checkbox"/>			
3+900	Pou Serey pagoda gate	<input checked="" type="checkbox"/>			
4+100	Pipe Culvert		<input checked="" type="checkbox"/>		



4+500	Pipe Culvert		<input checked="" type="checkbox"/>		
5+600	Mrak primary school			<input checked="" type="checkbox"/>	
5+720	Concrete Canals	<input checked="" type="checkbox"/>		<input checked="" type="checkbox"/>	
6+00	Mrak pagoda gate			<input checked="" type="checkbox"/>	
6+630	Pipe Culvert		<input checked="" type="checkbox"/>		
6+800	Worship Shelter			<input checked="" type="checkbox"/>	
7+300	Pipe Culvert		<input checked="" type="checkbox"/>		
7+600	Pipe Culvert		<input checked="" type="checkbox"/>		
7+780	Pipe Culvert		<input checked="" type="checkbox"/>		
8+00	Pipe Culvert		<input checked="" type="checkbox"/>		
8+120	Pipe Culvert		<input checked="" type="checkbox"/>		
8+200	Pipe Culvert		<input checked="" type="checkbox"/>		
8+650	Chey mony pagoda gate			<input checked="" type="checkbox"/>	
9+00	Pipe Culvert		<input checked="" type="checkbox"/>		
9+520	Pipe Culvert		<input checked="" type="checkbox"/>		
9+700	Tong meas pagoda gate			<input checked="" type="checkbox"/>	
9+740	Moen Chey commune CPP office	<input checked="" type="checkbox"/>			
9+800	Moen Chey Commune office	<input checked="" type="checkbox"/>			
9+900	Pipe Culvert		<input checked="" type="checkbox"/>		
10+050	Pipe Culvert		<input checked="" type="checkbox"/>		
17+300	Pipe Culvert		<input checked="" type="checkbox"/>		
17+700	Pipe Culvert		<input checked="" type="checkbox"/>		
18+100	Pipe Culvert		<input checked="" type="checkbox"/>		
18+350	Pipe Culvert		<input checked="" type="checkbox"/>		
18+500	Pipe Culvert		<input checked="" type="checkbox"/>		
20+080	Uodam samaky pagoda gate	<input checked="" type="checkbox"/>			
20+300	Pipe Culvert		<input checked="" type="checkbox"/>		
20+550	Pipe Culvert		<input checked="" type="checkbox"/>		
20+100	Box Culvert		<input checked="" type="checkbox"/>		
21+800	Kampong Ampil pagoda		<input checked="" type="checkbox"/>		
22+100	Pipe Culvert		<input checked="" type="checkbox"/>		
22+700	Pipe Culvert		<input checked="" type="checkbox"/>		
23+700	Pipe Culvert		<input checked="" type="checkbox"/>		
23+940	Pipe Culvert		<input checked="" type="checkbox"/>		
24+200	Samroung Thmey pagoda	<input checked="" type="checkbox"/>			
Summary	School	3			
	Worship Shelter	2			
	Pagoda gate	6			
	Pagoda	3			
	Commune office	2			
	Grave Shelter	1			
	Police post	1			

	Pipe Culverts	30			
	CPP-commune office	2			

(v) Water-related issues (drainage lines, rivers and water crossings, irrigation water courses, other water bodies):

- The villagers use the ground water (hand pump wells) and it is not impacted to any other water body.

(vi) Road safety-related issues (junctions, curves, bends, etc.):

- PK:00+200, One existing road turn to the left side
- PK:2+400, T-Road
- PK:2+630, One existing road turn to the right side
- PK:2+685, T-Road
- PK:3+190, T-Road
- PK:3+350, Road curves to the right side
- PK:3+500, Road curves to the right side
- PK:3+745, T-Road
- PK:4+530, One existing road turn to the left side
- PK:5+200, One existing road turn to the left side
- PK:5+700, One existing road turn to the right side
- PK:8+120, Road curves to the right side
- PK:10+600, T-Road
- PK:11+800, One existing road turn to the right side
- PK:17+250, One existing road turn to the left side
- PK:18+600, Road curves to the left side
- PK:19+200, Road curves to the left side
- PK:19+500, T-Road
- PK:19+600, Road curves to the right side
- PK:20+500, Road curves to the right side
- PK:21+900, Road curves to the left side
- PK:22+300, Road curves to the right side
- PK:22+700, Road curves to the left side
- PK:23+00, Road curves to the left side
- PK:23+300, Road curves to the right side
- PK:25+250, One existing road turn to the right side
- PK:25+300, One existing road turn to the left side

(vii) Other suggestions (such as e.g. cattle crossings, borrow pits, etc.)

- Community requested to install traffic logo at junction, curves, bends and other environmental sensitive receptors such as pagoda, school, health centre, etc. especially, community strongly requested to installing pipe culverts in front of villagers home to discharge within raining flood.

**4. Major outcomes of the Transect Walk:**

- Local authorities such as Commune Council members, Village Development Committee are happy and willing to joint with the project. They accompany the team work during transect walk until at the end of each commune border without complaints
- All the families who are living along the project road are happy and willing to donate temporary impacts assets like fences, brick fence, trees, spare trees, etc. to the project without claiming compensation.
- They are happy and hungry DBST road to operation as soon as possible

**5. Proposed changes to be incorporated in the road design:**

- No need to change the road design

**6. Extent of land take and willingness/ unwillingness of land owners/ users for donation:**

- All families who are living along the project road are willing and happy to donate the land (ROW) for enlarge the road width without claiming any compensation. And at the present, the Right of Way are illegal encroached by households living along the project road.

**7. Environmental Issues to be Resolved:**

- During road construction has to spray the water sufficiently to protect dust emission
- Materials transportation by trucks has to be covered properly
- Site camp construction has to install bath room and water sealed latrines for construction workers
- To supply sufficient water and electricity in the camp
- To install traffic light at site construction in the night time and along the project road during operation
- All rubbishes has to keep in rubbishes Box
- Waste water has to discharge properly by drainage
- Solid waste has to disposal at the dump side which approved by local authorities

**1. Other Issues:**

- No any others issues

#### 4. BRIEF SUMMARY OF CONSULTATION HELD DURING THE TRANSECT WALK

Name of Road: SVR-4

District: Roum Doul

Commune: 1) kampong Chak, 2)Svay Chek, 3)Meun Chey, 4)Thmea, 5)Kampong Ampil

Date and Time:2-6 September 2019

Participants: 405 of them No. of Men: 279 Women: 126

##### **Major Issues Discussed during the Consultation:**

- Economic benefit developed due to Road improvement to DBST 6
- Community contributions and voluntary donation for assets located on the ROW
- No compensation for assets impacted located on the ROW
- Road width enlarge to 8 m
- illegal encroachment ROW by dwellers who are living along the road alignment
- Legal Right to use ROW by the state

##### **Recommendations for Road design:**

- Engineering team has to design road structures follow by the real specific geography of road Alignment

Countersigned:

---

Signature and name  
Village/ commune leader of [name]

---

Signature and name  
PMU/PIU/CSI representative

ပြေးကန်လာရာမှန်ကန်မှု  
သို့မဟုတ် ပြေးကန်မှု

សំណួរទី២១

ပျဉ်းမူလသို့တက်လာပြီးနောက်

[illegible]

ମାଧବୀନାଥ ପ୍ରସାଦ ଶର୍ମା :—

1. စောက ဘဏ် ကုမ္ပဏီ မဟိန္ဒကုမ္ပဏီလီမိတက်
2. စောက ဘဏ် နိုင်ငံတော် ဗဟိုဘဏ္ဍာရေ
3. စောကုမ္ပဏီ စော ကုမ္ပဏီ ဗဟို ဗဟို
4. စောက နိုင်ငံ ကုမ္ပဏီ ဗဟို ဗဟို
5. စောက နိုင်ငံ ဗဟို စောကုမ္ပဏီလီမိတက်

[illegible]

ਸੰਗੀਤ ਸਾਹਿਤ

[illegible][illegible][illegible]

သူကပဲ အဲဒါနဲ့ပဲ


 ၂၀၁၈ ခုနှစ် ဇူလိုင်လ ၁ ရက်နေ့  
 မ.ဝ. ဦးစီးဌာန  
 ၂၀၁၈ ခုနှစ် ဇူလိုင်လ ၁ ရက်နေ့

**ស្តង់ដារ**

22/1/2025

# បញ្ជីឈ្មោះអ្នកចូលរួម CONSULTATION PARTICIPANTS

ឈ្មោះផ្លូវ Name of Road:

ឃុំ Commune: កំពង់ចាម

ថ្ងៃទី/ខែ/ឆ្នាំ Date: ០២.០១.២០១៧ ប្រាំ

No.	Name ឈ្មោះអ្នកចូលរួម	Occupation/position មុខរបរ/តួនាទី	Gender ភេទ		Signature/ thumb print ហត្ថលេខា/ស្នាមមេដៃ
			Male ប្រុស	Female ស្រី	
1	ហង់ គុណ	គ្រូបង្រៀន	✓		
2	ឈន់ ស៊ីវាណី	ចម្រើនសង្គម	✓		
3	លា ប៊ុន	ចម្រើនសង្គម		✓	
4	គឹម វិហារ	ចម្រើនសង្គម	✓		
5	លីន វ៉ែន	ចម្រើនសង្គម	✓		
6	ស៊ុន វណ្ណា	សិស្ស	✓		
7	សាវី តា ឡាន	សាវីតា ឡាន		✓	
8	ស្រី ប៊ុន	ស្រី ប៊ុន	✓		



No.	Name ឈ្មោះអ្នកចូលរួម	Occupation/position មុខរបរ/តួនាទី	Gender ភេទ		Signature/ thumb print ហត្ថលេខា/ស្នាមមេដៃ
			Male ប្រុស	Female ស្រី	
9	លោក សុខ វិសាល	លោក វិសាល	✓		
10	លោក វិសាល	លោក វិសាល		✓	
11	លោក វិសាល	លោក វិសាល	✓		
12	លោក សុខ វិសាល	លោក វិសាល		✓	
13	លោក វិសាល	លោក វិសាល		✓	
14	លោក វិសាល	លោក វិសាល		✓	
15	លោក វិសាល	លោក វិសាល	✓		
16	លោក វិសាល	លោក វិសាល	✓		
17	លោក វិសាល	លោក វិសាល		✓	
18	លោក វិសាល	លោក វិសាល	✓		
19	លោក វិសាល	លោក វិសាល	✓		
20	លោក វិសាល	លោក វិសាល	✓		
21	លោក វិសាល	លោក វិសាល	✓		





No.	Name ឈ្មោះអ្នកចូលរួម	Occupation/position មុខរបរ/តួនាទី	Gender ភេទ		Signature/ thumb print ហត្ថលេខា/ស្នាមមេដៃ
			Male ប្រុស	Female ស្រី	
9	ឈុច ពុទ្ធ	ឧបស័ក្តិ	✓		
10	ហា ឧបស័ក្តិ	— —	✓		
11	កែវ សុភាព	— —		✓	
12	កុស សុភាព	— —	✓		
13	សុភា សុភាព	— —		✓	
14	ប៊ុន សុភាព	— —		✓	
15	ប៊ុន រតនា	— —		✓	
16	ហ៊ុន រតនា	— —	✓		
17	សុភា សុភាព	— —		✓	
18	សុភា សុភាព	— —	✱	✓	
19	សុភា រតនា	— —	✓		
20					
21					

## ២. ការចូលរួមក្នុងការអង្កេតដោយត្រង់ស៊ីត (Transect Walk)

ឈ្មោះផ្លូវ: S.K.R.4.....

ឃុំ: គិលីវត្ត.....

ថ្ងៃទី: ០៩/០៩/២០១៩ ថ្ងៃច័ន្ទ

តំណាងមកពីភ្នាក់ងារ, អង្គភាពគ្រប់គ្រងគម្រោង (PI U)					
ល.រ	ឈ្មោះ	អង្គភាព	ភេទ(ស្រី/ប្រុស)	តួនាទី	ហត្ថលេខា
១	ហង់ គុណី	KCI	៣	ទីស្រីក្នុងគ្រូប	
២	ឈន់ ស៊ីវា	CDRD	៣	មន្ត្រីបច្ចេកទេស	
៣	ណា ឫទ្ធា	៣២១	F	មន្ត្រីបច្ចេកទេស	
៤	ស៊ីវ វិសាល	៣២១	៣	មន្ត្រីបច្ចេកទេស	
៥	ឈន់ ស៊ីវា	៣២១	៣	មន្ត្រីបច្ចេកទេស	
៦					
៧					
៨					
៩					
១០					
សហគមន៍					
ល.រ	ឈ្មោះ	ភូមិ	ភេទ(ស្រី/ប្រុស)	ឈ្មោះម្ចាស់/អ្នកប្រើប្រាស់ (បាទ/ចា)	ហត្ថលេខា/ស្នាមមេដៃ
១	ស្រី វិសាល	ឃុំ គិលីវត្ត	ស្រី		
២	គាត់ សាវ័ន	ឃុំ គិលីវត្ត	ស្រី		
៣					

ಗಣಕ ಬಾಹ್ಯ

၇၇၆၆ ညွှန်စစ်. ၆၁ အမှတ်. ချိန်ကလေးကလေးကလေးကလေးကလေး (ကွဲမိ)  
၇၇၆၆ ၆၁၈၈၈ ချိန်ကလေးကလေးကလေးကလေးကလေးကလေး (ကွဲမိ)  
၇၇၆၆ ၆၁၈၈၈ ချိန်ကလေးကလေးကလေးကလေးကလေးကလေး (ကွဲမိ)

အမှတ်အသားများ

- |                         |                   |
|-------------------------|-------------------|
| 1. நாக உய் காவிரி.      | கீழ்க்கண்டவற்றை   |
| 2. நாக உய் கீழங்கு      | பெரிசனாலை         |
| 3. நாமக்கல் நெ. பூங்கா. | பெரியநிலை         |
| 4. நாக நீர். சாதுவி     | பெரியநிலை         |
| 5. நாக மீத கீழ்க்       | பெரியநிலை/மேலநிலை |

ਸਾਨੂੰ ਹਮੇਸ਼ਾ ਯਾਦ ਰਹੇਗਾ ਕਿ ਤੂੰ ਸਾਡੀ ਸੇਵਾ ਕੀਤੀ। ਪਰਿਵਾਰ ਦੇ ਲੋਕਾਂ ਦੇ ਸਾਥ ਵਿੱਚ ਸਾਡੀ ਸੇਵਾ ਕੀਤੀ।  
ਸਾਡੇ ਪਿਤਾ ਦੇ ਸਾਥ ਵਿੱਚ ਸਾਡੀ ਸੇਵਾ ਕੀਤੀ। ਸਾਡੇ ਪਿਤਾ ਦੇ ਸਾਥ ਵਿੱਚ ਸਾਡੀ ਸੇਵਾ ਕੀਤੀ।

[illegible][illegible]

ಪಾಪಕಲ್ಮಶಂಕರನು ಬರೆದ 'ಪಾಪಕಲ್ಮಶಂಕರನು ಬರೆದ' ಪುಸ್ತಕವು ೧೯೫೭ ರಲ್ಲಿ ಬಿಡುಗಡೆಯಾಯಿತು. ಈ ಪುಸ್ತಕವು ೧೯೫೭ ರಲ್ಲಿ ಬಿಡುಗಡೆಯಾಯಿತು.

ရက်စွဲနှင့် နေရာအမျိုးမျိုးတွင် ရောက်ရှိနေသော အခြားလူများ၏ လုပ်ငန်းများကို စောင့်ကြည့်နိုင်သည်။

Handwritten signature and red circular official stamp.

১৯৭৭ খ্রিস্টাব্দ

25  
1981/16

১৯৯৭-১৯৯৮



# បញ្ជីឈ្មោះអ្នកចូលរួម CONSULTATION PARTICIPANTS

ឈ្មោះផ្លូវ Name of Road: SVR4

ឃុំ Commune: ស្វាយរៀង

ថ្ងៃទី/ខែ/ឆ្នាំ Date: 02.09.2017 (សុក្រ)

No.	Name ឈ្មោះអ្នកចូលរួម	Occupation/position មុខរបរ/តួនាទី	Gender ភេទ		Signature/ thumb print ហត្ថលេខា/ស្នាមមេដៃ
			Male ប្រុស	Female ស្រី	
1	ហង់ ឌុន្ត	ប្រធាន ក្រុមប្រឹក្សាភិបាល	✓		
2	ចាន់ ស៊ីសាវ	ប្រធាន ក្រុមប្រឹក្សាភិបាល	✓		
3	សា ប៊ុន្តា	ប្រធាន ក្រុមប្រឹក្សាភិបាល		✓	
4	ស៊ី វិសាល	ប្រធាន ក្រុមប្រឹក្សាភិបាល	✓		
5	ហ៊ុន ស៊ីវ	ប្រធាន ក្រុមប្រឹក្សាភិបាល	✓		
6	សាវណ្ណ កាវ៉ា	ប្រធាន ក្រុមប្រឹក្សាភិបាល		✓	
7	ដី សិរី	ប្រធាន ក្រុមប្រឹក្សាភិបាល	✓		
8	លា ធានី	ប្រធាន ក្រុមប្រឹក្សាភិបាល	✓		

No.	Name ឈ្មោះអ្នកចូលរួម	Occupation/position មុខរបរ/តួនាទី	Gender ភេទ		Signature/ thumb print ហត្ថលេខា/ស្នាមមេដៃ
			Male ប្រុស	Female ស្រី	
9	ឈុន សិន	អគ្គនាយកដ្ឋាន	✓		
10	កុល លាង	អគ្គនាយកដ្ឋាន	✓		
11	ស៊ី វិបុល	ប្រធាន	✓		
12	ឧក្រិដ្ឋ ឈី	អគ្គនាយកដ្ឋាន	✓		
13	ស៊ីហាម ឈីន	អគ្គនាយកដ្ឋាន	✓		
14	នាង ហាង	ប្រធាន	✓		
15	គឹម កាង	ប្រធាន	✓		
16	តាន គង្គ	ប្រធាន	✓		
17	កាង លី ផាន់	ប្រធាន	✓		
18	ស៊ី ឈី ផាន់	ប្រធាន ក្រុមការងារ		✓	
19	ស៊ី ឈី ផាន់	ប្រធាន ក្រុមការងារ		✓	
20	ស៊ី ឈី ផាន់	ប្រធាន ក្រុមការងារ		✓	
21	ស៊ី ឈី ផាន់	ប្រធាន ក្រុមការងារ		✓	

No.	Name ឈ្មោះអ្នកចូលរួម	Occupation/position មុខរបរ/តំណាង នាទី	Gender ភេទ		Signature/ thumb print ហត្ថលេខា/ស្នាមមេដៃ
			Male ប្រុស	Female ស្រី	
9	ឡី ស៊ីត	ឡូ		✓	
10	សាវ សារីត	ប្រ.ជី គណន		✓	
11	ជី សាវីថ	ប/ជ ជី		✓	
12	សាវ ហ៊ុន	គណន		✓	
13	ស៊ិន ស៊ីន	គ្រូបង្រៀន គណន	✓		
14	ឡី ឆាន់	ប្រ.ជី គណន	✓		
15	ស៊ី ស៊ីន	ប្រ.ជី គណន	✓		
16	ឡូ ឡូ	ប្រ.ជី គណន	✓		
17	ស៊ីន - ស៊ីន	ប្រ.ជី គណន	✓		
18	ស៊ីន - ស៊ីន	ប្រ.ជី គណន	✓		
19	ស៊ីន - ស៊ីន	✓	✓		
20	ស៊ីន - ស៊ីន	✓	✓		
21	ស៊ីន - ស៊ីន	✓	✓		

No.	Name ឈ្មោះអ្នកចូលរួម	Occupation/position មុខរបរ/តួនាទី	Gender ភេទ		Signature/ thumb print ហត្ថលេខា/ស្នាមមេដៃ
			Male ប្រុស	Female ស្រី	
9	ស្រី - លូត្រាត	ប្រសិន លូត្រាត	✓		
10	ស្រី - លូត្រាត	✓	✓		
11	ស្រី - លូត្រាត	✓	✓		
12	ស្រី - លូត្រាត	✓	✓		
13	ស្រី - លូត្រាត	✓	+	✓	
14	ស្រី - លូត្រាត	✓		✓	
15	ស្រី - លូត្រាត	✓		✓	
16	ស្រី - លូត្រាត	✓		✓	
17	ស្រី - លូត្រាត	✓		✓	
18	ស្រី - លូត្រាត	✓		✓	
19	ស្រី - លូត្រាត	✓	✓		
20	ស្រី - លូត្រាត	ស្រី - លូត្រាត	✓		
21	ស្រី - លូត្រាត	ស្រី - លូត្រាត	✓		







No.	Name ឈ្មោះអ្នកចូលរួម	Occupation/position មុខរបរ/តំណាង នាទី	Gender ភេទ		Signature/ thumb print ហត្ថលេខា/ស្នាមមេដៃ
			Male ប្រុស	Female ស្រី	
9	គុ. ឃុន	ប្រធាន	✓		
10	គុ. ណី សុខ	អគ្គនាយក	✓		
11	គុ. គុណ	"		✓	
12	គុ. គុណ	"		✓	
13	គុ. គុណ	"	✓		
14	គុ. គុណ	អគ្គនាយក	✓		
15	គុ. គុណ	អគ្គនាយក	✓		
16	គុ. គុណ	អគ្គនាយក	✓		
17					
18					
19					
20					
21					

៥. កម្មវិធីដេញដោលតាមបណ្តាញ (Transect Walk)

ឈ្មោះផ្លូវ: SUR 4

ឃុំ: ស្រែចេក

ថ្ងៃទី: ០៧ / ០៧ / ឆ្នាំ២០១៩ ល្ងាច

តំណាងមកពីថ្នាក់បាល, អង្គភាពគ្រប់គ្រងគម្រោង (PIU)					
ល.រ	ឈ្មោះ	អង្គភាព	ភេទ (ស្រី/ប្រុស)	តួនាទី	ហត្ថលេខា
១	លី គុណ	KCI	៣	ប្រឹក្សា ប្រឹក្សាប្រឹក្សា	
២	លី គុណ	PIRD	៣	ប្រឹក្សា ប្រឹក្សាប្រឹក្សា	
៣	លី គុណ	PIRD	F	ប្រឹក្សា ប្រឹក្សាប្រឹក្សា	
៤	លី គុណ	PIRD	៣	ប្រឹក្សា ប្រឹក្សាប្រឹក្សា	
៥	លី គុណ	PIRD	៣	ប្រឹក្សា ប្រឹក្សាប្រឹក្សា	
៦					
៧					
៨					
៩					
១០					
សហគមន៍					
ល.រ	ឈ្មោះ	ភូមិ	ភេទ (ស្រី/ប្រុស)	ឈ្មោះម្ចាស់/អ្នកប្រើប្រាស់ (បាទ/ចាស)	ហត្ថលេខា/ស្នាមមេដៃ
១	លី គុណ	ស្រែចេក	ប	លី គុណ	
២	លី គុណ	ស្រែចេក	ប	លី គុណ	
៣	លី គុណ	ស្រែចេក	ប	លី គុណ	
៤					

ព្រះរាជាណាចក្រកម្ពុជា  
ជាតិ សាសនា ព្រះមហាក្សត្រ

កំណត់ហេតុ

ផ្សព្វផ្សាយ ស្តីពីផលប៉ះពាល់ជូន

ថ្ងៃ អង្គារ ៤កើត ខែកុម្ភៈ ឆ្នាំកុរ ឯកស័ក ព.ស ២៥៦៣ ត្រូវនឹងថ្ងៃទី ០៣ ខែ កញ្ញា ឆ្នាំ២០១៩ ប្រជុំនៅ  
កន្លែងវត្តស្វាយទេក ឃុំ ស្វាយទេក ស្រុក វៀល ខេត្ត ស្វាយរៀង។

អំពីគម្រោងសាងសង់ផ្លូវក្រាលកៅស៊ូ ស្ថិតក្រោមអធិបតីភាព

- ឈោក ហង់ សុផល ទីប្រឹក្សាផ្នែកបរិស្ថាន
- ឈោក ចាន់ ស៊ីដាត មន្ត្រីបច្ចេកទេស
- ឈោក ហោ មុន្យា មន្ត្រីបរិស្ថាន
- ឈោក សុច ចាសនា មន្ត្រីបរិស្ថាន
- ឈោក ម៉ាន់ ជីវ័ន មន្ត្រីដោះស្រាយផលប៉ះពាល់
- ក្រុមប្រឹក្សាឃុំ និង មេភូមិ សហជីពភូមិ ព្រមទាំងប្រជាពលរដ្ឋតំណាងអ្នកទទួលផល។

ក្រោយពីជួបប្រជុំឈោក មៃ រៀន មេឃុំមុនជ័យ បានឡើងមានមតិបើកអង្គប្រជុំ និងសម្របសម្រួល ជូនដំ  
គោលបំណង ខែការប្រជុំនាពេលនេះ គឺសិក្សាផលប៉ះពាល់ ទៅលើការសាងសង់ផ្លូវក្រាលកៅស៊ូ ពីឃុំ កំពង់ចក ឃុំ  
ស្វាយទេក ឆ្លងកាត់ឃុំមុនជ័យ ឃុំថ្មា និងកំពង់អំពិល ដែលមានទទឹង ៨ម៉ែត្រ និងចង្អើមផ្លូវសងខាងដើម្បីសម្រួលជូន  
ប្រជាពលរដ្ឋធ្វើដំណើរ។

តំណាងក្រុមបច្ចេកទេសសិក្សាផលប៉ះពាល់ បានបញ្ជាក់បន្ថែមទៀតថា ចំពោះការសាងសង់ផ្លូវក្រាលកៅស៊ូ នេះ  
គឺចំពោះកន្លែងផលប៉ះពាល់ពីមុនសំណង់ជ្រើសរើសប្រជាពលរដ្ឋបរិច្ចាគដោយស្ម័គ្រចិត្ត។

អង្គប្រជុំផ្សព្វផ្សាយបានបញ្ចប់នៅម៉ោង ៣:០០នាទីរសៀល ដោយបរិយាកាសវិភាគ។

ហត្ថលេខាកម្រិត

សុស ជុល

បានឃើញ និង ឯកភាព

ប្រធានអង្គប្រជុំ




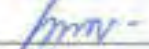
ឈ. ជ័យ

# បញ្ជីឈ្មោះអ្នកចូលរួម CONSULTATION PARTICIPANTS









ឈ្មោះផ្លូវ Name of Road: ០៧២៤

ឃុំ Commune: ថ្មបាំង

ថ្ងៃទី/ខែ/ឆ្នាំ Date: ០៦.០១.១១ ក្រសួង

No.	Name ឈ្មោះអ្នកចូលរួម	Occupation/position មុខរបរ/តួនាទី	Gender ភេទ		Signature/ thumb print ហត្ថលេខា/ស្នាមមេដៃ
			Male ប្រុស	Female ស្រី	
1	ហង់ គុណ	ប្រធានក្រុមប្រឹក្សាភិបាល	✓		
2	ឆន់ ស៊ីវា	ប្រធានក្រុមប្រឹក្សាភិបាល	✓		
3	ចាន់ ហង់	ប្រធានក្រុមប្រឹក្សាភិបាល			
4	ស៊ុន វណ្ណា	ប្រធានក្រុមប្រឹក្សាភិបាល	✓		
5	ហង់ ស៊ីវា	ប្រធានក្រុមប្រឹក្សាភិបាល	✓		
6	ហង់ ស៊ីវា	ប្រធានក្រុមប្រឹក្សាភិបាល	✓		
7	ហង់ ស៊ីវា	ប្រធានក្រុមប្រឹក្សាភិបាល	✓		
8	ហង់ ស៊ីវា	ប្រធានក្រុមប្រឹក្សាភិបាល	✓		



No.	Name ឈ្មោះអ្នកចូលរួម	Occupation/position មុខរបរ/តួនាទី	Gender ភេទ		Signature/ thumb print ហត្ថលេខា/ស្នាមមេដៃ
			Male ប្រុស	Female ស្រី	
9	វ៉ា. វ៉ង់	ឧបនាយករដ្ឋមន្ត្រី	✓		
10	ឈន់ . ចាន់	នាយករដ្ឋមន្ត្រី	✓		
11	ឈន់ - រាជ	នាយករដ្ឋមន្ត្រី	✓		
12	ឈន់ - ចេត	នាយករដ្ឋមន្ត្រី	✓		
13	ឈន់ ឈន់	នាយករដ្ឋមន្ត្រី	✓		
14	ឈន់ ឈន់	នាយករដ្ឋមន្ត្រី		✓	
15	ឈន់ ឈន់	នាយករដ្ឋមន្ត្រី	✓		
16	ឈន់ ឈន់	នាយករដ្ឋមន្ត្រី	✓		
17	ឈន់ ឈន់	នាយករដ្ឋមន្ត្រី	✓		
18	ឈន់ ឈន់	នាយករដ្ឋមន្ត្រី		✓	
19	ឈន់ ឈន់	នាយករដ្ឋមន្ត្រី	✓		
20	ឈន់ ឈន់	នាយករដ្ឋមន្ត្រី	✓		
21					

២. ការងារប្រតិបត្តិការ (Transect Walk)

ឈ្មោះផ្លូវ: SVR ៤

ឃុំ: ថ្មបាត់

ថ្ងៃទី: ០៣/០១/២០១៩ ថ្ងៃច័ន្ទ

តំណាងមកពីភូមិបាល, អង្គភាពគ្រប់គ្រងគម្រោង (PU)					
ល.រ	ឈ្មោះ	អង្គភាព	ភេទ (ស្រី/ប្រុស)	តួនាទី	ហត្ថលេខា
១	បាត់ គុណ	KCI	៣	ទីស្តីការគ្រប់គ្រង	
២	បាត់ គុណ	PRD	៣	មន្ត្រីបច្ចេកទេស	
៣	បាត់ គុណ	PRD	F	មន្ត្រីបច្ចេកទេស	
៤	គុណ បាត់	PRD	៣	មន្ត្រីបច្ចេកទេស	
៥	បាត់ គុណ	PRD	៣	មន្ត្រីបច្ចេកទេស	
៦					
៧					
៨					
៩					
១០					
សហគមន៍					
ល.រ	ឈ្មោះ	ភូមិ	ភេទ (ស្រី/ប្រុស)	ឈ្មោះម្ចាស់/អ្នកប្រើប្រាស់ (បាទ/ទេ)	ហត្ថលេខា/ស្នាមមេដៃ
១	គុណ បាត់	គុណ បាត់	ប្រុស		
២	បាត់ គុណ	បាត់ គុណ	ប្រុស		
៣	បាត់ គុណ	បាត់ គុណ	ប្រុស		
៤					

ਸੰਖੇਪ - ਸਭ ਸੁਖ - ੐ਮ ਨਾਮੋ ਸ੍ਰੀ ਗੁਰੂ

ಪ್ರಯತ್ನವು ಸಫಲವಾಗಿದೆ. ಉತ್ತರವು ಒಳ್ಳೆಯದು.

[illegible]

2024. 10. 10. 10:10

- ၁) လောက ဇာတိ - နှစ်ပတ်  
 ၂) လောက ဇာတိ - နှစ်ပတ်  
 ၃) လောက(၁) ဇာတိ ဗုဒ္ဓ  
 ၄) လောက နိဗ္ဗာန် - နှစ်ပတ်  
 ၅) လောက ဇာတိ - နှစ်ပတ်  
 ၆) လောက နိဗ္ဗာန် - နှစ်ပတ်  
 ၇) လောက နိဗ္ဗာန် - နှစ်ပတ်

၁၂-၁၃-၁၄-  
 ၁၅-၁၆-၁၇-၁၈-၁၉-၂၀-၂၁-၂၂-၂၃-၂၄-၂၅-၂၆-၂၇-၂၈-၂၉-၃၀-၃၁-၃၂-၃၃-၃၄-၃၅-၃၆-၃၇-၃၈-၃၉-၄၀-၄၁-၄၂-၄၃-၄၄-၄၅-၄၆-၄၇-၄၈-၄၉-၅၀-၅၁-၅၂-၅၃-၅၄-၅၅-၅၆-၅၇-၅၈-၅၉-၆၀-၆၁-၆၂-၆၃-၆၄-၆၅-၆၆-၆၇-၆၈-၆၉-၇၀-၇၁-၇၂-၇၃-၇၄-၇၅-၇၆-၇၇-၇၈-၇၉-၈၀-၈၁-၈၂-၈၃-၈၄-၈၅-၈၆-၈၇-၈၈-၈၉-၉၀-၉၁-၉၂-၉၃-၉၄-၉၅-၉၆-၉၇-၉၈-၉၉-၁၀၀-

[illegible]

အကယ်၍ ဤစာချုပ်သည် အကျိုးရှိမည် ဆိုပါက မိမိတို့နှစ်ဦးစလုံး သဘောတူညီကြောင်း ပြသရန် လိုအပ်ပါသည်။

[illegible][illegible][illegible]

பெரிய நகரம்.

2000

ସୁଧାଘୋଷିନୀବଳରାଜ୍ୟ

52

and











# បញ្ជីឈ្មោះអ្នកចូលរួម CONSULTATION PARTICIPANTS

ឈ្មោះផ្លូវ Name of Road: SVRL4

ឃុំ Commune: គ

ថ្ងៃទី/ខែ/ឆ្នាំ Date: 03.09.2019 ព្រៃ

No.	Name ឈ្មោះអ្នកចូលរួម	Occupation/position មុខរបរ/តួនាទី	Gender ភេទ		Signature/ thumb print ហត្ថលេខា/ស្នាមមេដៃ
			Male ប្រុស	Female ស្រី	
1	ហង់ ចាន់ណា	ប្រឹក្សាភិបាលសង្កាត់	✓		
2	យ៉ា ធីតា	ប្រឹក្សាភិបាលសង្កាត់	✓		
3	លា ធីតា	ប្រឹក្សាភិបាលសង្កាត់		✓	
4	គឹម ធីតា	ប្រឹក្សាភិបាលសង្កាត់	✓		
5	ហង់ ធីតា	ប្រឹក្សាភិបាលសង្កាត់	✓		
6	យ៉ា ចាន់ណា	គ/ប / ប	✓		
7	យ៉ា ចាន់ណា	គ/ប / ប	✓		
8	ហង់ ចាន់ណា	គ/ប / ប	✓		

No.	Name ឈ្មោះអ្នកចូលរួម	Occupation/position មុខរបរ/តំណាង នាទី	Gender ឈ្មួញ		Signature/ thumb print ហត្ថលេខា/ស្នាមមេដៃ
			Male ប្រុស	Female ស្រី	
9	អ៊ុន កាវ៉ាង	សម្តេច		✓	
10	អ៊ុន កាវ៉ាង	គ/ជ		✓	
11	អ៊ុន កាវ៉ាង	សម្តេច		✓	
12	អ៊ុន កាវ៉ាង	គ/ជ		✓	
13	អ៊ុន កាវ៉ាង	សម្តេច		✓	
14	អ៊ុន កាវ៉ាង	គ/ជ	✓		
15	អ៊ុន កាវ៉ាង	សម្តេច		✓	
16	អ៊ុន កាវ៉ាង	គ/ជ		✓	
17	អ៊ុន កាវ៉ាង	គ/ជ		✓	
18	អ៊ុន កាវ៉ាង	គ/ជ		✓	
19	អ៊ុន កាវ៉ាង	សម្តេច	✓		
20	អ៊ុន កាវ៉ាង	គ/ជ	✓		
21	អ៊ុន កាវ៉ាង	គ/ជ	✓		






No.	Name ឈ្មោះអ្នកចូលរួម	Occupation/position មុខរបរ/តួនាទី	Gender ភេទ		Signature/ thumb print ហត្ថលេខា/ស្នាមមេដៃ
			Male ប្រុស	Female ស្រី	
9	ហ៊ុន ឡ	ប្រ.ជ	✓		
10	ថា ឡ	ប្រ.ជ	✓		
11	ហ៊ុន ឆាយ	ប្រ.ជ	✓		
12	រតនា ហ៊ុន	—		✓	
13					
14					
15					
16					
17					
18					
19					
20					
21					

## ២. ការចូលរួមក្នុងការអន្តេសដោយត្រង់សិក (Transect Walk)

ឈ្មោះផ្លូវ: SVA 4

ឃុំ: គ្រូ

ថ្ងៃទី: ០៦ / ០១ / ឆ្នាំ២០១៩ ឆ្នាំ

តំណក់មកពីរដ្ឋាភិបាល, អង្គភាពគ្រប់គ្រងឧប្បត្តិ (PI U)					
ល.រ	ឈ្មោះ	អង្គភាព	ភេទ(ស្រី/ប្រុស)	តួនាទី	ហត្ថលេខា
១	បាង គុណ	ក្រសួង	ក	និស្សិតស្រី	  
២	បាង គុណ	ក្រសួង	ក	និស្សិតស្រី	
៣	បាង គុណ	ក្រសួង	ក	និស្សិតស្រី	
៤	បាង គុណ	ក្រសួង	ក	និស្សិតស្រី	
៥	បាង គុណ	ក្រសួង	ក	និស្សិតស្រី	
៦					
៧					
៨					
៩					
១០					
សហគមន៍					
ល.រ	ឈ្មោះ	ភូមិ	ភេទ(ស្រី/ប្រុស)	ឈ្មោះម្ចាស់/អ្នកប្រើប្រាស់ (បាទ/ទេ)	ហត្ថលេខា/ស្នាមមេដៃ
១	ក. ក. ក. ក.	ភូមិ ក. ក. ក.	ក		 
២	ក. ក. ក. ក.	ភូមិ ក. ក. ក.	ក		
៣	ក. ក. ក. ក.	ភូមិ ក. ក. ក.	ក		



မိမိ၏ စာအုပ်များကို ပြောကြားပါသည်။

ပြန်စာပြန်ယူ နှစ်စဉ်ပြန်ယူသောကံအား

સાચી જાણકારી

- தலைப்பு: கீதாபேசு கருவா கீதா

စံစေးကွယ်မှု

39

ដូច្នេះបងប្អូនប្រសិនបើមានការសង្ស័យ ។

គំនិតប្រកួតប្រជែង ឬ ចង់បាន លទ្ធផលល្អបំផុត ចាប់ពីពេលនេះតទៅ ។

ចំពោះការសាងសង់ ដូចគ្នាទៅនឹង ការស្នើសុំ ។

ចំពោះការស្នើសុំ លើកលែងតែ ការស្នើសុំ តាម គម្រោង ឬ ការស្នើសុំ តាម គម្រោង ។

គ្រោងការណ៍ គ្រោងការណ៍ ឬ គ្រោងការណ៍ ។

ក្នុង បញ្ហា គ្រោងការណ៍ គ្រោងការណ៍ គ្រោងការណ៍ ។  
បងប្អូន ប្រសិនបើ មាន គំនិត គ្រោងការណ៍ គ្រោងការណ៍ ។  
គ្រោងការណ៍ គ្រោងការណ៍ គ្រោងការណ៍ ។  
គ្រោងការណ៍ គ្រោងការណ៍ គ្រោងការណ៍ ។

គ្រោងការណ៍ គ្រោងការណ៍ គ្រោងការណ៍ ។  
គ្រោងការណ៍ គ្រោងការណ៍ គ្រោងការណ៍ ។

គ្រោងការណ៍ គ្រោងការណ៍ ។

គ្រោងការណ៍ គ្រោងការណ៍ ។  
គ្រោងការណ៍ គ្រោងការណ៍ ។



គ្រោងការណ៍ គ្រោងការណ៍ ។



Rural Roads Improvement Project III













# បញ្ជីឈ្មោះអ្នកចូលរួម CONSULTATION PARTICIPANTS








ឈ្មោះផ្លូវ Name of Road: SVR4ឃុំ Commune: កំពង់ស្រឡៅថ្ងៃទី/ខែ/ឆ្នាំ Date: ០៤-០១-២០១១ ថ្ងៃក្រ

No.	Name ឈ្មោះអ្នកចូលរួម	Occupation/position មុខរបរ/តួនាទី	Gender ភេទ		Signature/ thumb print ហត្ថលេខា/ស្នាមមេដៃ
			Male ប្រុស	Female ស្រី	
1	ប្រុស ឧត្តម	ប្រធានក្រុមការងារ	✓		
2	ប្រុស ឧត្តម	ប្រធានក្រុមការងារ	✓		
3	ស្រី ប្រុស	ប្រធានក្រុមការងារ		✓	
4	ស្រី ប្រុស	ប្រធានក្រុមការងារ	✓		
5	ប្រុស ឧត្តម	ប្រធានក្រុមការងារ	✓		
6	ប្រុស ឧត្តម	ប្រធានក្រុមការងារ	✓		
7	ប្រុស ឧត្តម	ប្រធានក្រុមការងារ	✓		
8	ស្រី ប្រុស	ប្រធានក្រុមការងារ		✓	

No.	Name ឈ្មោះអ្នកចូលរួម	Occupation/position មុខរបរ/តួនាទី	Gender ភេទ		Signature/ thumb print ហត្ថលេខា/ស្នាមមេដៃ
			Male ប្រុស	Female ស្រី	
9	អ៊ុយ កាតិស័យ	ប្រធាន		✓	
10	វិជ័យ ឈន	ប្រធាន		✓	
11	កូ ប៊ុន	ប្រធាន		✓	
12	វិជ័យ ឈន	ប្រធាន		✓	
13	វិជ័យ ឈន	ប្រធាន		✓	
14	ប្រាំ គិលី	ប្រធាន		✓	
15	វិជ័យ ឈន	ប្រធាន		✓	
16	សៅ ច័ន្ទ	ប្រធាន	✓	✓	
17	វិជ័យ ឈន	ប្រធាន	✓		
18	ក្រហម គិលី	ប្រធាន		✓	
19	ក្រហម គិលី	ប្រធាន		✓	
20	ក្រហម គិលី	ប្រធាន		✓	
21	ក្រហម គិលី	ប្រធាន		✓	

No.	Name (ឈ្មោះ/អ្នកចូលរួម)	Occupation/position មុនរបរ/តួនាទី	Gender ភេទ		Signature/ thumb print ហត្ថលេខា/ស្នាមមេដៃ
			Male ប្រុស	Female ស្រី	
9	គ្រូបង ចេត្យាន	ប្រធានិក		✓	
10	វិបត្តិ កាឡាន	ប្រធានិក		✓	
11	វិបត្តិ កាឡាន	ប្រធានិក		✓	
12	ប្រធាន គី ឆា	ប្រធានិក	✓		
13	ប្រធាន គី ឆា	ប្រធានិក		✓	
14	វិបត្តិ គី	ប្រធានិក		✓	
15	វិបត្តិ វិបត្តិ	ប្រធានិក	✓		
16	ប្រធាន គី	ប្រធានិក	✓		
17	ប្រធាន វិបត្តិ	ប្រធានិក		✓	
18	ប្រធាន កាឡាន	ប្រធានិក	✓		
19	វិបត្តិ ចេត្យាន	ប្រធានិក		✓	
20	វិបត្តិ កាឡាន	ប្រធានិក		✓	
21	វិបត្តិ កាឡាន	ប្រធានិក		✓	

No.	Name ឈ្មោះអ្នកចូលរួម	Occupation/position មុខរបរ/តួនាទី	Gender ភេទ		Signature/ thumb print ហត្ថលេខា/ស្នាមមេដៃ
			Male ប្រុស	Female ស្រី	
9	ស្រី - តាស៊ីង	ប្រធាន		✓	
10	ស្រី - តាស៊ីង	ប្រធាន		✓	
11	ស្រី - តាស៊ីង	ប្រធាន		✓	
12	ស្រី - តាស៊ីង	ប្រធាន		✓	
13	ស្រី - តាស៊ីង	ប្រធាន		✓	
14	ស្រី - តាស៊ីង	ប្រធាន		✓	
15	ស្រី - តាស៊ីង	ប្រធាន		✓	
16	ស្រី - តាស៊ីង	ប្រធាន		✓	
17	ស្រី - តាស៊ីង	ប្រធាន		✓	
18	ស្រី - តាស៊ីង	ប្រធាន	✓		
19	ស្រី - តាស៊ីង	ប្រធាន	✓		
20	ស្រី - តាស៊ីង	ប្រធាន	✓		
21	ស្រី - តាស៊ីង	ប្រធាន		✓	

No.	Name ឈ្មោះអ្នកចូលរួម	Occupation/position មុខរបរ/តួនាទី	Gender ភេទ		Signature/ thumb print ហត្ថលេខា/ស្នាមមេដៃ
			Male ប្រុស	Female ស្រី	
9	លោក. គង់	អគ្គនាយកដ្ឋានសិប្បកម្ម	✓		
10	លោក. ហ៊ុន	អគ្គនាយកដ្ឋានសិប្បកម្ម		✓	
11	លោក. គង់	ប្រ/ក	✓		
12	លោក. សំណែម	ប្រ/ក	✓		
13	លោក. ឃី	ប្រ/ក	✓		
14	លោក. ហ៊ុន	ប្រ/ក	✓		
15	លោក. គង់	ប្រ/ក	✓		
16					
17					
18					
19					
20					
21					





## ២. ការចូលរួមក្នុងការអន្តេកដោយត្រង់សិត (Transect Walk)

ឈ្មោះផ្លូវ: ...SVAH...

ឃុំ: ...កំពង់ឆ្នាំង...

ថ្ងៃទី: ...០១ / ០១ / ឆ្នាំ២០១៩ ថ្ងៃ...

តំណាងមកពីថ្នាក់ក្រីក្រ, អង្គភាពគ្រប់គ្រងតម្រាង (PIU)					
ល.រ	ឈ្មោះ	អង្គភាព	ភេទ(ស្រី/ប្រុស)	ភូមិ	ហត្ថលេខា
១	ចាស់ គុណ	កសិ	ៗ	ភូមិ កំពង់ឆ្នាំង	
២	ចាស់ គុណ	កសិ	ៗ	ភូមិ កំពង់ឆ្នាំង	
៣	ចាស់ គុណ	កសិ	ៗ	ភូមិ កំពង់ឆ្នាំង	
៤	ចាស់ គុណ	កសិ	ៗ	ភូមិ កំពង់ឆ្នាំង	
៥	ចាស់ គុណ	កសិ	ៗ	ភូមិ កំពង់ឆ្នាំង	
៦					
៧					
៨					
៩					
១០					
សហគមន៍					
ល.រ	ឈ្មោះ	ភូមិ	ភេទ(ស្រី/ប្រុស)	ឈ្មោះម្ចាស់/អ្នកប្រើប្រាស់ (បាទ/ចា)	ហត្ថលេខា/ស្នាមមេដៃ
១	ចាស់ គុណ	កសិ	ប្រុស		
២	ចាស់ គុណ	កសិ	ប្រុស		
៣	ចាស់ គុណ	កសិ	ប្រុស		



## **Transect Walk Summary Report of Road ID:SVR-5**

Mission Schedules: 2-6 September 2019

### **I-Mission Team**

- 1-Ms.Hour Boula, Environmental officer/RRIP-III/MRD
- 2-Mr.Siv Veasna, Environmental officer/RRIP-III/MRD
- 3-Mr.Mann Chovon,Resettlement officer/RRIP-III/MRD
- 4-Mr.Hang Sophal,National Environment Specialist/KCI

### **II- Mission Objectives**

- Finalization of alignment through consultations with the communities and their elected representatives
- A joint on-site inventory, cross-checking and verification of the alignment
- Identification of complaints on ground and redresses of the same
- Identification of APs and vulnerable groups among them
- Acceptance of the Project and alignment by the community
- Communication of Road Safety Measures and receipt of feedback from community members

The Project road length is 11.9 km located in Kampong Rou district, Svay Rieng province passing through 3 communes including 1)Preah Ponlea, 2)Prey Thum, 3)Samyaong.

Table1: Census of Road ID: SVR-5

Name of Commune	Number of Village	Name of Village passed through Candidate Road	Total population	Female	Female Headed HHs	Disable	Poor:1	Poor:2
1)Preah Ponlea	8	1)Ou Doun am 2)Angk Kduoch	5,913	2,997	284	73	55	55
2)Prey Thum	5	1)Ta Koeng 2)Kakruos	3,570	1,912	191	24	44	76
3)Samyaong	3	1)Ruesseu Lieb	2,721	1,360	130	26	60	73
<b>3</b>	<b>16</b>	<b>5</b>	<b>12,204</b>	<b>6,269</b>	<b>606</b>	<b>123</b>	<b>159</b>	<b>204</b>

**I) Pheah Ponlea commune**  
**Participants during transect walk**  
**Participants from RRIP-III/MRD, KCI**

- 1-Ms.Hour Boula, Environmental officer/RRIP-III/MRD
- 2-Mr.Siv Veasna, Environmental officer/RRIP-III/MRD
- 3-Mr.Mann Chovon,Resettlement officer/RRIP-III/MRD
- 4-Chan Sidara,Project Coordinator/PIU-SVR
- 5-Mr.Hang Sophal,National Environment Specialist/KCI

**Participants from Pheah Ponlea commune**

- 1-Mr.Kem Rithy, Pheah Ponlea commune Chief
- 2-Mr.Orn Sarann, Commune Council
- 3-Mr.Ven Channa, Commune Council

The meeting consultation was held on 4 September 2019 at 2:00 pm -3.30 pm in Resey Sanh pagoda, Prey Thom commune underappreciated Mr. Kem Rithy, Commune Chief. At the beginning, he would like to appreciate and warm welcome to all participants and deep thankfulness to MRD which assist to upgrade the existing laterite road to DBST in his community in the near future. During the meeting consultation, Commune chief, SEO Team including 1)Ms.Hour Boula,2)Mr.Siv Seasna,3)Mr.Mann Chivon ,4)Mr.Chan Sidara, Project coordinator/PIU-SVR and Mr. Hang Sophal, National Environmental Specialist has raised relevant issues to discussed and explained clearly on the following topics:

- Economic benefit developed due to Road improvement to DBST
- Important community contributions and voluntary donation for assets located on the ROW
- No compensation for assets impacted located on the ROW
- Road width enlarge to 8 m
- Illegal encroachment ROW by dwellers who are living along the road alignment
- Legal Right to use ROW by the state

Final consultation, Commune Council members (CCs), Village Development Committee (VDCs) and community people are interested with road project improved to DBST. And they are very happy and willing to donate all temporary assets located on ROW without claiming any compensation.

At the end consultation meeting, the commune Chief would like to appreciate to all participants to obtained successful works with best of luck. (Attached Minute meeting with list participants in ANNEX)



Activities meeting consultation with Pheah Ponlea commune

**II) Prey Thum commune**  
**Participants during transect walk**  
**Participants from RRIP-III/MRD, KCI**

- 1-Ms.Hour Boula, Environmental officer/RRIP-III/MRD
- 2-Mr.Siv Veasna, Environmental officer/RRIP-III/MRD
- 3-Mr.Mann Chovon,Resettlement officer/RRIP-III/MRD
- 4-Chan Sidara,Project Coordinator/PIU-SVR
- 5-Mr.Hang Sophal,National Environment Specialist/KCI

**From Prey Thom commune**

- 1-Mr.Nop Se, Commune Council
- 2-Mr.Sboung Song,Commune Council
- 3-Mr.Prom Sakhon, Commune Assistant

The meeting consultation was held on 3 September 2019 at 2:30 pm -3.30 pm in Resey Sanh pagoda, Prey Thom commune underappreciated Mr. Nop Se, Acting Commune Chief. At the beginning, he would like to appreciate and warm welcome to all participants and deep thankfulness to MRD which assist to upgrade the existing laterite road to DBST in his community in the near future. During the meeting consultation,

Commune chief, SEO Team including 1)Ms.Hour Boula,2)Mr.Siv Seasna,3)Mr.Mann Chivon ,4)Mr.Chan Sidara, Project coordinator/PIU-SVR and Mr. Hang Sophal, National Environmental Specialist has raised relevant issues to discussed and explained clearly on the following topics:

- Economic benefit developed due to Road improvement to DBST
- Important community contributions and voluntary donation for assets located on the ROW
- No compensation for assets impacted located on the ROW
- Road width enlarge to 8 m
- Illegal encroachment ROW by dwellers who are living along the road alignment
- Legal Right to use ROW by the state

Final consultation, Commune Council members (CCs), Village Development Committee (VDCs) and community people are interested with road project improved to DBST. And they are very happy and willing to donate all temporary assets located on ROW without claiming any compensation.

At the end consultation meeting, the commune Chief would like to appreciate to all participants to obtained successful works with best of luck. (Attached Minute meeting with list participants in ANNEX)



Activities meeting consultation with Prey Thom commune

### III) **Samyaong commune**

#### **Participants during transect walk**

##### **Participants from RRIP-III/MRD, KCI**

- 1-Ms.Hour Boula, Environmental officer/RRIP-III/MRD
- 2-Mr.Siv Veasna, Environmental officer/RRIP-III/MRD
- 3-Mr.Mann Chivon,Resettlement officer/RRIP-III/MRD
- 4-Chan Sidara,Project Coordinator/PIU-SVR
- 5-Mr.Hang Sophal,National Environment Specialist/KCI

##### **Participants from Samyaong commune**

- 1-Mr.Tep Savy, Samyaong commune Chief
- 2-Mr.Cheam Tith, Commune Council
- 3-Mr.Cheam Tich,Village Chief

The meeting consultation was held on 5 September 2019 at 9:00 am -10.15 am in Resey Sanh pagoda,Kor Koeung village, Prey Thom commune underappreciated Mr. Tep Savy, Samyaong Commune Chief. At the beginning, he would like to appreciate and warm welcome to all participants and deep thankfulness to MRD which assist to upgrade the existing laterite road to DBST in his community in the near future. During the meeting consultation, Commune chief, SEO Team including 1)Ms.Hour Boula,2)Mr.Siv Seasna,3)Mr.Mann Chivon ,4)Mr.Chan Sidara, Project coordinator/PIU-SVR and Mr. Hang Sophal, National Environmental Specialist has raised relevant issues to discussed and explained clearly on the following topics:

- Economic benefit developed due to Road improvement to DBST
- Important community contributions and voluntary donation for assets located on the ROW

- No compensation for assets impacted located on the ROW
- Road width enlarge to 8 m
- Illegal encroachment ROW by dwellers who are living along the road alignment
- Legal Right to use ROW by the state

Final consultation, Commune Council members (CCs), Village Development Committee (VDCs) and community people are interested with road project improved to DBST. And they are very happy and willing to donate all temporary assets located on ROW without claiming any compensation.

At the end consultation meeting, the commune Chief would like to appreciate to all participants to obtained successful works with best of luck. (Attached Minute meeting with list participants in ANNEX)



Activities meeting consultation with Samyaong commune



Activities transect walk within SVR-V

**Summary of the main findings of the Transect walk**

- impacts of trees and the end of the roof in the ROW not beyond the ROW
- No indigenous people and ethnic minority people living along the project road
- No affected people(Aps) and vulnerable groups are required to do donation
- Dust pollution during dry season and muddy slippery during rainy season

**The following adjustments are proposed to the road alignment:**

- No any comments

**Concerns and suggestions from local people**

- The construction team should not driving fast in section of villages, health center, pagoda and school during transportation materials
- During trucks transportations materials has to covered
- Install traffic signs and spray water during construction
- Contractor has to assist community for shifting back or removal of temporary structures and tree.

**Conclusions from SEO**

# 1. CHAINAGE-WISE TRANSECT WALK FINDINGS

Chainage	Village	Existing road width m	Add land required m	Losses					Name of owner/ user	Vulnerability status Yes/ No	Remarks/ Suggestions
				Land (type & size)	Structure	Tree/ Crop	Other	Left /Right side: L / R			
1+100	Toul Trabek	6.2	1.8	ROW		Trees		L/R	No owner	No	Trees planted on ROW
6+100	Ta koeng	5.6	2.2	ROW	Brick fences + wire 22.5 mx 2m			R	Do not see owner	No	CCs confirmed that , they agreed to shift back without claiming compensation.
6+100	Ta koeng	5.6	2.2	ROW		Trees planted as border 50 m		L	Do not see owner	No	CCs confirmed that, they agreed to shift back without claiming compensation.
6+200	Ta koeng	5.6	2.2	ROW	Wire fences 20m x2m			R	Do not see owner	No	CCs confirmed that, they agreed to shift back without claiming compensation.
6+560	Ta Koeng	5.5	2.5	ROW	Store selling grocery			L	Do not see owner	No	CCs confirmed that, they agreed to shift back without claiming compensation.
8+00	Krous	5.5	2.5	ROW	Wooden fences			L	Do not see owner	No	CCs confirmed that, they agreed to shift back without claiming compensation.
8+100	Krous	5.5	2.5	ROW		Tree		R	Do not see owner	No	CCs confirmed that, they agreed to shift back without claiming compensation



## 2. PARTICIPANTS IN THE TRANSECT WALK

Name of Road: SVR-5

Commune: I) Pheah Ponlea, II) Prey Thom, III) Samyaong

Date: 2-6 September 2019

Government representatives, PMU,PIU					
No.	Name	Organization	Gender M/F	Position	Signature
1	Ms.Hour Boula	RRIP-III/MRD	F	Environmental officer	
2	Mr.Siv Veasna	RRIP-III/MRD	M	Environmental officer	
3	Mr.Mann Chivon	RRIP-III/MRD	M	Resettlement officer	
4	Mr.Chan Sidara	PIU/SVR	M	Project Coordinator	
5	Mr.Hang Sophal	KCI	M	Environmental Specialist	
Community					
No.	Name	Village	Gender M/F	Land owner/ user: Yes/No	Signature/ thumb print
I)Pheah Ponlea commune					
6	Kem Rithy	Angkdouch	M	No	
7	Orn Sarann	Pheah Ponlea	M	No	
8	Ven Channa	Trapang Run	M	No	
II)Prey Thom Commune					
9	Nop Se	Kor Koeung	M	No	
10	Sboung Song	Kor Koeung	M	No	
11	Prom Sakhon	Kor Koeung	M	No	
III)Samyaong commune					
12	Tep Saly	Samyaong	M	No	
13	Cheam Tith	Samyaong	M	No	
14	Cheam Tich	Samyaong	M	No	

## 3. SUMMARY FORM FOR RECORDING TRANSECT WALK

### 1. Location and time

Name of Road: SVR-5

District: Kampong Rou

Commune: I)Pheah Ponlea, II)Prey Thom, III) Samyaong

Villages: 5

Date and Time:

### 2. Participants

#### (i) Total Number of Participants in the Transect Walk

Total: 14 persons Men: 13 Women:1

**(i) Number of Participants falling into the following categories:**

- ID Poor Households: Poor1: 159 HHs, Poor2: 204 HHs
- Female-headed households: 606 Person
- Disabled people: 123 Person
- Households losing land: 0
- Households losing trees: 0
- Households losing structures: 4

**(ii) Name and Position of Participants from:**

**Participants from RRIP-III/MRD, KCI**

- 1-Ms.Hour Boula, Environmental officer/RRIP-III/MRD
- 2-Mr.Siv Veasna, Environmental officer/RRIP-III/MRD
- 3-Mr.Mann Chovon,Resettlement officer/RRIP-III/MRD
- 4-Chan Sidara,Project Coordinator/PIU-SVR
- 5-Mr.Hang Sophal,National Environment Specialist/KCI

**Participants from Pheah Ponlea commune**

- 1-Mr.Kem Rithy, Pheah Ponlea commune Chief
- 2-Mr.Orn Sarann, Commune Council
- 3-Mr.Ven Channa, Commune Council

**From Prey Thom commune**

- 1-Mr.Nop Se, Commune Council
- 2-Mr.Sboung Song,Commune Council
- 3-Mr.Prom Sakhon, Commune Assistant

**Participants from Samyaong commune**

- 1-Mr.Tep Savy, Samyaong commune Chief
- 2-Mr.Cheam Tith, Commune Council
- 3-Mr.Cheam Tich,Village Chief

**3. Issues and suggestions raised by the Participants**

**(i) Road alignment and design in general:**

- Commune Councils, VDCs and Communities along the candidate road suggested to design the road alignment followed by the existing the real specific biogeography with installation of traffic logo by environmental sensitive receptors at specific points. And especially , they requested to install pipe culverts in front of villagers home to discharge within raining flood.

**(ii) Road width and land availability:**

- Existing road width 6 m and land availability to enlarge road width 8m to right hand side and left hand side (ROW is 15 m from central line of road (CL)).

(iii) Land owner/ user by vulnerable groups of people (poor, female-headed with dependents, handicapped, elderly without support):

- No any vulnerable groups of people such as poor, female-headed with dependents, handicapped, elderly without support are affected by enlarge road width 8m.

(iv) Sensitive locations (environmentally or culturally):

PK	Inventory	Direction			Remark
		LHS	Center	RHS	
00+00					Beginning point at Toul Trabek village
00+300	Stupa			<input checked="" type="checkbox"/>	
00+750	Box Culvert		<input checked="" type="checkbox"/>		
1+290	Pipe Culvert		<input checked="" type="checkbox"/>		
1+880	Pipe Culvert		<input checked="" type="checkbox"/>		
2+090	Trapang Leach pagoda gate	<input checked="" type="checkbox"/>			
2+170	Cambodia-Vietnam friendship high school			<input checked="" type="checkbox"/>	
2+300	Prah Ponlea CPP commune office			<input checked="" type="checkbox"/>	
2+320	Prah Ponlea pagoda gate			<input checked="" type="checkbox"/>	
2+500	Prah Ponlea commune office			<input checked="" type="checkbox"/>	
2+600	Prah Ponlea police post	<input checked="" type="checkbox"/>			
3+100	Pipe Culvert		<input checked="" type="checkbox"/>		
4+280	Pipe Culvert + Watergate		<input checked="" type="checkbox"/>		
4+485	Pipe Culvert + Watergate		<input checked="" type="checkbox"/>		
4+890	Worship Shelter			<input checked="" type="checkbox"/>	
5+500	Pipe Culvert		<input checked="" type="checkbox"/>		
5+680	Prey Thom police post			<input checked="" type="checkbox"/>	
5+690	Prey Thom commune office			<input checked="" type="checkbox"/>	
5+700	Prey Thom commune CPP office			<input checked="" type="checkbox"/>	
5+780	Resey Sanh pagoda	<input checked="" type="checkbox"/>			
7+650	Box Culvert		<input checked="" type="checkbox"/>		
8+250	Sam yong police post			<input checked="" type="checkbox"/>	
8+250	Sam yong commune CPP office			<input checked="" type="checkbox"/>	
8+310	Sam yong health center			<input checked="" type="checkbox"/>	
8+550	Sam yong commune office	<input checked="" type="checkbox"/>			
8+870	Hun Sen Sam yong primary school			<input checked="" type="checkbox"/>	
8+980	Pipe Culvert		<input checked="" type="checkbox"/>		
9+670	Pipe Culvert + Canals	<input checked="" type="checkbox"/>	<input checked="" type="checkbox"/>	<input checked="" type="checkbox"/>	
10 + 700	Military border post	<input checked="" type="checkbox"/>			
11+200	Sam yong Police post Border	<input checked="" type="checkbox"/>			
11+700	Concrete Stick border-Cambodia & Vietnam			<input checked="" type="checkbox"/>	Ending point
Summary	Pagoda gate	1			
	Stupa	1			
	Police post	4			

	CPP-commune office	3			
	Worship Shelter	1			
	Pagoda	1			
	Military border post	1			
	Health Center	1			
	Commune office	2			
	Pipe Culverts + water gate	3			
	Pipe Culverts	7			

(v) Water-related issues (drainage lines, rivers and water crossings, irrigation water courses, other water bodies):

- The villagers use the ground water (hand pump wells) and it is not impacted to any other water body.

(vi) Road safety-related issues (junctions, curves, bends, etc.):

- PK:1+00, One existing road turn to the right side
- PK:2+510, One existing road turn to the left side
- PK:3+200, One existing road turn to the right side
- PK:3+690, One existing road turn to the left side
- PK:3+770, One existing road turn to the right side
- PK:4+750, One existing road turn to the right side
- PK:5+090, One existing road turn to the right side
- PK:5+200, One existing road turn to the right side
- PK:5+450, T-Road
- PK:5+750, One existing road turn to the left side
- PK:6+560, One existing road turn to the right side
- PK:7+300, One existing road turn to the left side
- PK:8+150, T-Road
- PK:8+500, One existing road turn to the right side
- PK:8+870, One existing road turn to the left side
- PK:9+850, One existing road turn to the left side
- PK:10+300, One existing road turn to the left side

(vii) Other suggestions (such as e.g. cattle crossings, borrow pits, etc.)

- Community requested to install traffic logo at junction, curves, bends and other environmental sensitive receptors such as pagoda, school, health centre, etc. And especially, they suggested to install pipe culverts in front of villagers home to discharge within raining flood.

#### 4. Major outcomes of the Transect Walk:

- Local authorities such as Commune Council members, Village Development Committee are happy and willing to joint with the project. They accompany the team work during transect walk until at the end of each commune border without complaints

- All the families who are living along the project road are happy and willing to donate temporary impacts assets like fences, brick fence, trees, spare trees, etc. to the project without claiming compensation.
- They are happy and hungry DBST road to operation as soon as possible

**5. Proposed changes to be incorporated in the road design:**

- No need to change the road design

**6. Extent of land take and willingness/ unwillingness of land owners/ users for donation:**

- All families who are living along the project road are willing and happy to donate the land (ROW) for enlarge the road width without claiming any compensation. And at the present, the Right of Way are illegal encroached by households living along the project road.

**7. Environmental Issues to be Resolved:**

- During road construction has to spray the water sufficiently to protect dust emission
- Materials transportation by trucks has to be covered properly
- Site camp construction has to install bath room and water sealed latrines for construction workers
- To supply sufficient water and electricity in the camp
- To install traffic light at site construction in the night time and along the project road during operation
- All rubbishes has to keep in rubbishes Box
- Solid waste has to disposal at the dump side approved by local authorities
- Waste water has to discharge by drainage

**1. Other Issues:**

- No any others issues

**4. BRIEF SUMMARY OF CONSULTATION HELD DURING THE TRANSECT WALK**

Name of Road: SVR-5

District: Kampong Rou

Commune: I)Pheah Ponlea,II)Prey Thom, III) Sam Yaong

Date and Time: 2-6 Septembert 2019

Participants: 174 of them No. of Men: 138 Women: 36

**Major Issues Discussed during the Consultation:**

- Economic benefit developed due to Road improvement to DBST
- Community contributions and voluntary donation for assets located on the ROW
- No compensation for assets impacted located on the ROW
- Road width enlarge to 8 m
- Illegal encroachment ROW by dwellers who are living along the road alignment
- Legal Right to use ROW by the state

**Recommendations for Road design:**

-Engineering team has to design road structures follow by the real specific geography of road Alignment

Countersigned:

---

Signature and name  
Village/ commune leader of [name]

---

Signature and name  
PMU/PIU/CSI representative



## ANNEXS, Consultation Meeting with Participant List by each commune

[illegible]

# បញ្ជីឈ្មោះអ្នកចូលរួម CONSULTATION PARTICIPANTS



ឈ្មោះផ្លូវ Name of Road: SVA 5

ឃុំ Commune: ច្រកចាស់

ថ្ងៃទី/ខែ/ឆ្នាំ Date: ០៤ ០១ ២០១៩ ច្បង

No.	Name ឈ្មោះអ្នកចូលរួម	Occupation/position មុខរបរ/តំណាង នាទី	Gender ភេទ		Signature/ thumb print ហត្ថលេខា/ស្នាមមេដៃ
			Male ប្រុស	Female ស្រី	
1	ហ៊ុន សារ៉ា	ទីភ័ក្ត្រផ្ទះបង្គោល	✓		
2	ឈន់ ស៊ីង	បង្គោលបង្គោល	✓		
3	លា ឫង	បង្គោលបង្គោល		✓	
4	ស៊ុន វ៉ាន់	បង្គោលបង្គោល	✓		
5	ហ៊ុន ស៊ីង	បង្គោលបង្គោល	✓		
6	លា ឫង	បង្គោល	✓		
7	លា ឫង	បង្គោល	✓		
8	ហ៊ុន សារ៉ា	បង្គោល		✓	

No.	Name ឈ្មោះអ្នកចូលរួម	Occupation/position មុខរបរ/តួនាទី	Gender ភេទ		Signature/ thumb print ហត្ថលេខា/ស្នាមមេដៃ
			Male ប្រុស	Female ស្រី	
9	សា- ឡី	ឪពុក		✓	
10	ឧបា. កាត្រីម	"		✓	
11	និស. មូលក៍ ក	"		✓	
12	ហ. កុមារ	"	✓		
13	សា. ឡូត	"		✓	
14	សា. កង	"		✓	
15	និស. ឡូត	"	✓		
16	ស្រី. ឡូត	"	✓		
17	សា. ឡូត	សា. ឡូត. សា. ឡូត.	✓		
18	សា. ឡូត	សា. ឡូត. សា. ឡូត.	✓		
19	សា. ឡូត	"	✓		
20	សា. ឡូត	"	✓		
21	សា. ឡូត	"	✓		

No.	Name ឈ្មោះអ្នកចូលរួម	Occupation/position មុខរបរ/តួនាទី	Gender ភេទ		Signature/ thumb print ហត្ថលេខា/ស្នាមមេដៃ
			Male ប្រុស	Female ស្រី	
9	លីន ឡាន	គណនេយ្យ	✓		
10	ស្រី ឆាយ	គណនេយ្យ	✓		
11	ស្រី ឡាន	គណនេយ្យ	✓		
12	ស្រី ឡាន	គណនេយ្យ	✓		
13					
14					
15					
16					
17					
18					
19					
20					
21					





## ២. ការចូលរួមក្នុងការអង្កេតដោយត្រង់សិក (Transect Walk)

ឈ្មោះផ្លូវ: SR ៥

ឃុំ: ត្រាំកក់

ថ្ងៃទី: ០៥/០១/២០១៩ ឆ្នាំ

តំណាងមកពីភ្នាក់ងារ, អង្គភាពគ្រប់គ្រងគម្រោង (PIU)					
ល.រ	ឈ្មោះ	អង្គភាព	ភេទ(ស្រី/ប្រុស)	តួនាទី	ហត្ថលេខា
១	លី គុណ	KCI	អ	ប្រធានគម្រោង	
២	លី គុណ	PO RD	អ	ប្រធានគម្រោង	
៣	លី គុណ	អនុ	ប	ប្រធានគម្រោង	
៤	លី គុណ	អនុ	អ	ប្រធានគម្រោង	
៥	លី គុណ	អនុ	អ	ប្រធានគម្រោង	
៦					
៧					
៨					
៩					
១០					
សហគមន៍					
ល.រ	ឈ្មោះ	ភូមិ	ភេទ(ស្រី/ប្រុស)	ឈ្មោះម្ចាស់/អ្នកប្រើប្រាស់ (ឈ្មោះ/ឈ្មោះ)	ហត្ថលេខា/ស្នាមមេដៃ
១	លី គុណ	ត្រាំកក់	អ		
២	លី គុណ	ត្រាំកក់	អ		
៣	លី គុណ	ត្រាំកក់	អ		

୮	୧୨୩ ୪୫୬	୭୮୯ ୧୦୧୧	୧୨		Schluss
୯					
୧୦					
୧୧					
୧୨					
୧୩					
୧୪					
୧୫					
୧୬					
୧୭					
୧୮					
୧୯					
୨୦					
୨୧					
୨୨					
୨୩					
୨୪					
୨୫					
୨୬					
୨୭					
୨୮					
୨୯					





# បញ្ជីឈ្មោះអ្នកចូលរួម CONSULTATION PARTICIPANTS

ឈ្មោះផ្លូវ Name of Road: SVR5

ឃុំ Commune: ចិត្រាធី

ថ្ងៃទី/ខែ/ឆ្នាំ Date: 04.09.2019 ឆ្នាំ

No.	Name ឈ្មោះអ្នកចូលរួម	Occupation/position មុខរបរ/តួនាទី	Gender ភេទ		Signature/ thumb print ហត្ថលេខា/ស្នាមមេដៃ
			Male ប្រុស	Female ស្រី	
1	ហង់ គុណ.	គ្រូបង្ហាត់បង្រៀន	✓		
2	ឈ ធីតា	បង្កើត បណ្ណាល័យ	✓		
3	លា គុណ.	បង្កើត បណ្ណាល័យ		✓	<u>Handwritten signature</u>
4	ស៊ីវ វិសាល	បង្កើត បណ្ណាល័យ	✓		
5	ស៊ីវ វិសាល	បង្កើត បណ្ណាល័យ	✓		<u>Handwritten signature</u>
6					
7					
8					

No.	Name ឈ្មោះអ្នកចូលរួម	Occupation/position មុខរបរ/តំណាង នាទី	Gender ភេទ		Signature/ thumb print ហត្ថលេខា/ស្នាមមេដៃ
			Male ប្រុស	Female ស្រី	
9	ឈាង ឈាង	ប.ប.	ប.		Tor
10	ឈាង ឈាង	"	ប.		Tor
11	ឈាង ឈាង	"	ប.		Tor
12	ឈាង ឈាង	"	ប.		Tor
13	ឈាង ឈាង	"	ប.		Tor
14	ឈាង ឈាង	"	ប.		Tor
15	ឈាង ឈាង	"	ប.		Tor
16	ឈាង ឈាង	"	ប.		Tor
17	ឈាង ឈាង	"	ប.		Tor
18	ឈាង ឈាង	"	ប.		Tor
19	ឈាង ឈាង	"	ប.		Tor
20	ឈាង ឈាង	"	ប.		Tor
21	ឈាង ឈាង	"	ប.		Tor



No.	Name ឈ្មោះអ្នកចូលរួម	Occupation/position មុខរបរ/តំណាង នាទី	Gender ភេទ		Signature/ thumb print ហត្ថលេខា/ស្នាមមេដៃ
			Male ប្រុស	Female ស្រី	
9	ឈុន ឈុន	ប្រធាន		☑	
10	ឈុន ឈុន	"	☑		
11	ឈុន ឈុន	"	☑		
12	ឈុន ឈុន	"	☑		
13	ឈុន ឈុន	"	☑		
14	ឈុន ឈុន	"	☑		
15	ឈុន ឈុន	"	☑		
16	ឈុន ឈុន	"	☑		
17	ឈុន ឈុន	"		☑	
18	ឈុន ឈុន	"	☑		
19	ឈុន ឈុន	"	☑		
20	ឈុន ឈុន	"		☑	
21	ឈុន ឈុន	"	☑		

No.	Name ឈ្មោះអ្នកចូលរួម	Occupation/position មុខរបរ/តួនាទី	Gender ភេទ		Signature/ thumb print ហត្ថលេខា/ស្នាមមេដៃ
			Male ប្រុស	Female ស្រី	
9	ឈុំ វិស	ប.ជ	ប.		
10	ឈុំ វិស	ប.	ប.		
11	ឈុំ វិស	ប.	ប.		
12	ឈុំ វិស	ប.	ប.	ស.	
13	ឈុំ វិស	ប.	ប.		
14	ឈុំ វិស	ប.	ប.		
15	ឈុំ វិស	ប.	ប.		
16	ឈុំ វិស	ប.	ប.		
17	ឈុំ វិស	ប.		ស.	
18	ឈុំ វិស	ប.	ប.		
19	ឈុំ វិស	ប.	ប.		
20	ឈុំ វិស	ប.		ស.	
21	ឈុំ វិស	ប.	ប.		

No.	Name ឈ្មោះអ្នកចូលរួម	Occupation/position មុខរបរ/តួនាទី	Gender ភេទ		Signature/ thumb print ហត្ថលេខា/ស្នាមមេដៃ
			Male ប្រុស	Female ស្រី	
9	វ៉ាន់ ឆាន់	ប្រធាន	✓		
10	វ៉ាន់ ឆាន់	ប្រធាន	✓		
11	វ៉ាន់ ឆាន់	ប្រធាន		✓	
12	វ៉ាន់ ឆាន់	ប្រធាន	✓		
13	វ៉ាន់ ឆាន់	ប្រធាន	✓		
14	វ៉ាន់ ឆាន់	ប្រធាន	✓		
15	វ៉ាន់ ឆាន់	ប្រធាន	✓		
16	វ៉ាន់ ឆាន់	ប្រធាន	✓		
17	វ៉ាន់ ឆាន់	ប្រធាន	✓		
18	វ៉ាន់ ឆាន់	ប្រធាន		✓	
19	វ៉ាន់ ឆាន់	ប្រធាន		✓	
20	វ៉ាន់ ឆាន់	ប្រធាន	✓		
21	វ៉ាន់ ឆាន់	ប្រធាន		✓	



No.	Name ឈ្មោះអ្នកចូលរួម	Occupation/position មុខរបរ/តួនាទី	Gender ភេទ		Signature/ thumb print ហត្ថលេខា/ស្នាមមេដៃ
			Male ប្រុស	Female ស្រី	
9	គង់ ឈុន	ប.ប.			
10	គង់ ឈុន	"			
11	គង់ ឈុន	"			
12	គង់ ឈុន	"			
13	គង់ ឈុន	"			
14	គង់ ឈុន	"			
15	គង់ ឈុន	"			
16	គង់ ឈុន	"			
17	គង់ ឈុន	"			
18	គង់ ឈុន	"			
19	គង់ ឈុន	"			
20	គង់ ឈុន	"			
21	គង់ ឈុន	"			

1. គូស ភាគី ទី ១

No.	Name ឈ្មោះអ្នកចូលរួម	Occupation/position មុខរបរ/តំណាង នាទី	Gender ភេទ		Signature/ thumb print ហត្ថលេខា/ស្នាមមេដៃ
			Male ប្រុស	Female ស្រី	
9	គូស ភាគី	គូស ភាគី		✓	X
10	គូស ភាគី	គូស ភាគី		✓	គូស
11	គូស ភាគី	គូស ភាគី		✓	គូស
12	គូស ភាគី	គូស ភាគី		✓	គូស
13	គូស ភាគី	គូស ភាគី	✓		គូស
14	គូស ភាគី	គូស ភាគី		✓	គូស
15	គូស ភាគី	គូស ភាគី		✓	គូស
16	គូស ភាគី	គូស ភាគី	✓		គូស
17	គូស ភាគី	គូស ភាគី	✓		គូស
18	គូស ភាគី	គូស ភាគី	✓		គូស
19	គូស ភាគី	គូស ភាគី		✓	គូស
20	គូស ភាគី	គូស ភាគី	✓		គូស
21	គូស ភាគី	គូស ភាគី		✓	គូស

No.	Name ឈ្មោះអ្នកចូលរួម	Occupation/position មុខរបរ/តួនាទី	Gender ភេទ		Signature/ thumb print ហត្ថលេខា/ស្នាមមេដៃ
			Male ប្រុស	Female ស្រី	
9	សៀង ឌី	សៀង ឌី	✓		
10					
11					
12					
13					
14					
15					
16					
17					
18					
19					
20					
21					

## ២. ការចូលរួមក្នុងការអង្កេតដោយត្រង់សិត (Transect Walk)

ឈ្មោះផ្លូវ: SVR5

ឃុំ: ឃុំស្រែចំរើន

ថ្ងៃទី: ០៤ / ០៧ / ឆ្នាំ២០១៩ (សប្តាហ៍)

តំណាងមកពីភូមិបាល, អង្គភាពគ្រប់គ្រងតំបន់ (PIU)					
ល.រ	ឈ្មោះ	អង្គភាព	ភេទ(ស្រី/ប្រុស)	តួនាទី	ហត្ថលេខា
១	លី ឌីណា	KCI	៣	ជំនួយការប្រចាំថ្ងៃ	
២	លី ឌីណា	KCI	៣	ជំនួយការប្រចាំថ្ងៃ	
៣	លី ឌីណា	KCI	៣	ជំនួយការប្រចាំថ្ងៃ	
៤	លី ឌីណា	KCI	៣	ជំនួយការប្រចាំថ្ងៃ	
៥	លី ឌីណា	KCI	៣	ជំនួយការប្រចាំថ្ងៃ	
៦					
៧					
៨					
៩					
១០					
សហគមន៍					
ល.រ	ឈ្មោះ	ភូមិ	ភេទ(ស្រី/ប្រុស)	ឈ្មោះម្ចាស់/អ្នកប្រើប្រាស់ (បាទ/ចា)	ហត្ថលេខា/ស្នាមមេដៃ
១	លី ឌីណា	ភូមិ ១	ប្រុស		
២	លី ឌីណា	ភូមិ ២	ប្រុស		
៣	លី ឌីណា	ភូមិ ៣	ប្រុស		



បុព្វហធិ សីលធម៌

गोमन्त्रक मन्त्र

[illegible]

1. கனக பாய் காளி தேவியுக்கு பட்டம் இய்யு மெய்யு தேவ
2. கனக பாய் காளி தேவியுக்கு பட்டம் இய்யு மெய்யு தேவ
3. கனக பாய் காளி தேவியுக்கு பட்டம் இய்யு மெய்யு தேவ
4. கனக பாய் காளி தேவியுக்கு பட்டம் இய்யு மெய்யு தேவ
5. கனக பாய் காளி தேவியுக்கு பட்டம் இய்யு மெய்யு தேவ
6. கனக பாய் காளி தேவியுக்கு பட்டம் இய்யு மெய்யு தேவ

[illegible]

ප්‍රාග්ධන මණ්ඩලයේ සේවය: 04 වන වර්ෂයේදී එමගින් සේවය කළේය. එමගින් සේවය කළේය. එමගින් සේවය කළේය.

ಶಿಲಾಕಾ ಪೀಠಾಂಗದ ಹಾಗೂ ಬಾಳೆ ಸ್ಥಳ ಗ್ರಾಮದಿಂದ ಎರಡು ಮೈಲಿ ದೂರದಲ್ಲೇ ಇರುವ ಈ ಸ್ಥಳವು ೧೨೦೦ ಅಡಿ ಎತ್ತರದಲ್ಲಿದೆ.

စီမံကိန်းဦးစီးဌာနမှ အထောက်အကူပြုပေးရန် အပ်နှံထားသော ငွေကြေးများကို ချေးယူရန် အသုံးပြုရန် အမည်ရှိသူက အကြောင်းကြားခဲ့သည်။

ॐ नमो भगवते वासुदेवाय



ਸੁਨਦੇ ਸਿਮਰਣਾ ਕਰ

2008











Rural Roads Improvement Project III

## បញ្ជីឈ្មោះអ្នកចូលរួម CONSULTATION PARTICIPANTS

ឈ្មោះផ្លូវ Name of Road: ២៧៤

ឃុំ Commune: កំពង់ស្រឡៅ

ថ្ងៃទី/ខែ/ឆ្នាំ Date: ០៩.០១.២០១៩ ថ្ងៃកក

No.	Name ឈ្មោះអ្នកចូលរួម	Occupation/position មុខរបរ/តួនាទី	Gender ភេទ		Signature/ thumb print ហត្ថលេខា/ស្នាមមេដៃ
			Male ប្រុស	Female ស្រី	
1	ហ៊ុន គុណ	ប្រធានក្រុមប្រឹក្សាភិបាល	✓		
2	ហ៊ុន ស៊ីវ	ប្រធានក្រុមប្រឹក្សាភិបាល	✓		
3	ហ៊ុន ច័ន្ទ	ប្រធានក្រុមប្រឹក្សាភិបាល		✓	
4	ស៊ីវ ហ៊ុន	ប្រធានក្រុមប្រឹក្សាភិបាល	✓		
5	ស៊ីវ គុណ	ប្រធានក្រុមប្រឹក្សាភិបាល	✓		
6	ហ៊ុន ឆន	ប្រធានក្រុមប្រឹក្សាភិបាល	✓		
7	ហ៊ុន គុណ	ប្រធានក្រុមប្រឹក្សាភិបាល	✓		
8	ហ៊ុន គុណ	ប្រធានក្រុមប្រឹក្សាភិបាល	✓		



No.	Name ឈ្មោះអ្នកចូលរួម	Occupation/position មុខរបរ/តួនាទី	Gender ភេទ		Signature/ thumb print ហត្ថលេខា/ស្នាមមេដៃ
			Male ប្រុស	Female ស្រី	
9	គ្រូបង្ហាត់ ច្បង	មេធាវី	✓		
10	ស្រី ច្បង	មេ/ធី	✓		
11	ស្រី កាត់	មេ/ធី	✓		
12	ស្រី ថា	កូនចៅ ឡា -	✓		
13	ស្រី ជនបង្កើត	មេ/ធី	✓		
14	ស្រី គាត់ប្រុស	មេ/ធី	✓		
15	ស្រី បង្កើត	មេ/ធី	✓		
16	ស្រី ឆ័ត្រ	មេ/ធី	✓		
17	ស្រី ឆ័ត្រ	មេ/ធី	✓		
18	ស្រី ឆ័ត្រ	មេ/ធី	✓		
19					
20					
21					

## ២. ការចូលរួមក្នុងការអនុវត្តដោយត្រង់សិក្សា (Transect Walk)

ឈ្មោះថ្នាក់: SVA.C

ឃុំ: សំរោងដំបូង

ថ្ងៃទី: ០៥ / ០១ / ឆ្នាំ២០១៨ ស្រុក

តំណាងមកពីភ្នាក់ងារ, អង្គភាពត្រប់គ្រងគម្រោង (PI U)					
ល.រ	ឈ្មោះ	អង្គភាព	ភេទ(ស្រី/ប្រុស)	តួនាទី	ហត្ថលេខា
១	លោក គុណ	KCT	ប្រុស	ប្រធានគម្រោង	
២	លោក គុណ	គណៈកម្មាធិការ	ប្រុស	ប្រធានគណៈកម្មាធិការ	
៣	លោក គុណ	PIAD	ប្រុស	ប្រធានគណៈកម្មាធិការ	
៤	លោក គុណ	PIAD	ប្រុស	ប្រធានគណៈកម្មាធិការ	
៥	លោក គុណ	PIAD	ប្រុស	ប្រធានគណៈកម្មាធិការ	
៦					
៧					
៨					
៩					
១០					
សហគមន៍					
ល.រ	ឈ្មោះ	ភូមិ	ភេទ(ស្រី/ប្រុស)	ឈ្មោះម្ចាស់/អ្នកប្រើប្រាស់ (បាទ/ចា)	ហត្ថលេខា/ស្នាមមេដៃ
១	លោក គុណ	ភូមិសំរោងដំបូង	ប្រុស		
២	លោក គុណ	ភូមិសំរោងដំបូង	ប្រុស		
៣	លោក គុណ	ភូមិសំរោងដំបូង	ប្រុស		

## **Transect Walk Summary Report of Road ID: KRT-1**

Mission Schedules: 7-11 September 2019

### **I-Mission Team**

- 1-Mr.Chhun Sophea, Environmental officer/RRIP-III/MRD
- 2-Mr.Dorn dara, Resettlement officer/RRIP-III/MRD
- 3-Mr.Mann Chivon, Resettlement officer/RRIP-III/MRD
- 4-Mr.Hang Sopha, National Environment Specialist/KCI

### **II- Mission Objectives**

- Finalization of alignment through consultations with the communities and their elected representatives
- A joint on-site inventory, cross-checking and verification of the alignment
- Identification of complaints on ground and redresses of the same
- Identification of APs and vulnerable groups among them
- Acceptance of the Project and alignment by the community
- Communication of Road Safety Measures and receipt of feedback from community members

The Project road length is 61.3 km located in Chhloung district, Kratie province passed through 3 communes including I) Chhloung commune, II) Damrei Phong commune, III) Kampong Damrei commune.

Table1: Census of Road ID: KRT-1

Name of Commune	Number of Village	Name of Village passed through Candidate Road	Total population	Female	Female Headed HHs	Disable	Poor:1	Poor:2
I)Chhloung	6	1)Kandal	7,063	3,278	235	47	132	233
		2)Chhney						
		3)Kampong Srae						
II)Damrei Phong	11	1)Prey Kou	9,650	4,915	35	41	141	88
		2)Prahut						
		3)Srae Sdach						
		4)Bos						
III)Kampong Damrei	3	1)Prama						
		2)Roliek						
		3)Veal Kansaeng	7,286	3,772	98	23	159	267
<b>3</b>	<b>20</b>	<b>10</b>	<b>33,999</b>	<b>11,965</b>	<b>368</b>	<b>111</b>	<b>432</b>	<b>588</b>

**I) Chhong commune**

▪ **Participants during transect walk**

**Participants from RRIP-III/MRD, KCI**

1-Mr.Chhun Sophea, Environmental officer, RRIP-III/MRD

2-Mr.Dorn Dara,Resettlement officer,RRIP-III/MRD

3-Mr.Mann Chhivon, Resettlement officer,RRIP-III/MRD

4-Mr.Oak Reth,Technical officer/PIU-KRT

5-Mr.Hang Sophal,National Environment Specialist/KCI

**Participants from Chhong commune**

1-Mr.Loav Bunnin, Deputy Chief of Chhong commune

2-Mr.Chhun Channy,Village Chief

3-Mr.Thy Chea, deputy village chief

4-Mr.Earng Kimleng,Village Chief

The meeting consultation was held on 10 September 2019 at 10:00 am -11.30 am in Worship Shelter of Kampong Sre village, Chhong commune underappreciated Mr. Loav Bunnin ,deputy Chief of Chhong commune . At the beginning, he would like to appreciate and warm welcome to all participants and deep thankfulness to MRD which assist to upgrade the existing laterite road to DBST in his community in the near future. During the meeting consultation, Commune chief, SEO Team including 1)Mr.Chhun Sophea,2)Mr.Dorn Dara, 3)Mr.Mann Chivon, 4)Oak Reth, Technical officer/PIU-KRT and Mr. Hang Sophal, National Environmental Specialist/KCI has raised relevant issues to discussed and explained clearly on the following topics:

- Economic benefit developed due to Road improvement to DBST
- Important community contributions and voluntary donation for assets located on the ROW
- No compensation for assets impacted located on the ROW
- Road width enlarge to 8 m
- Illegal encroachment ROW by dwellers who are living along the road alignment
- Legal Right to use ROW by the state

Final consultation, Commune Council members (CCs), Village Development Committee (VDCs) and community people are interested with road project improved to DBST. And they are very happy and willing to donate all temporary assets located on ROW without claiming any compensation.

At the end consultation meeting, the commune Chief would like to appreciate to all participants to obtained successful works with best of luck. (Attached Minute meeting with list participants in ANNEX)



Activities of meeting consultation with Chhong commune



## II) Damrei Phong commune

### ▪ Participants during transect walk

#### Participants from RRIP-III/MRD, KCI

1-Mr.Chhun Sophea, Environmental officer, RRIP-III/MRD

2-Mr.Dorn Dara,Resettlement officer,RRIP-III/MRD

3-Mr.Mann Chhivon, Resettlement officer,RRIP-III/MRD

4-Mr.Oak Reth,Technical officer/PIU-KRT

5-Mr.Hang Sophal,National Environment Specialist/KCI

#### Participants from Damrei Phong commune

1-Ms.Doung Limgeang, Damrei Phong commune Chief

2-Mr.Chhin Sochheath,Village Chief

3-Mr.Thy Hai, Village Chief

4-Mr.Oul An,Village Chief

The meeting consultation was held on 10 September 2019 at 2:00 pm -3.00 pm Damrei Phong commune office underappreciated Ms.Doung Limheang, commune chief. At the beginning, he would like to appreciate and warm welcome to all participants and deep thankfulness to MRD which assist to upgrade the existing laterite road to DBST in his community in the near future. During the meeting consultation, Commune chief, SEO Team including 1)Mr.Chhun Sophea,2)Mr.Dorn Dara, 3)Mr.Mann Chivon, 4)Oak Reth, Technical officer/PIU-KRT and Mr. Hang Sophal, National Environmental Specialist/KCI has raised relevant issues to discussed and explained clearly on the following topics:

- Economic benefit developed due to Road improvement to DBST
- Important community contributions and voluntary donation for assets located on the ROW
- No compensation for assets impacted located on the ROW
- Road width enlarge to 8 m
- Illegal encroachment ROW by dwellers who are living along the road alignment
- Legal Right to use ROW by the state

Final consultation, Commune Council members (CCs), Village Development Committee (VDCs) and community people are interested with road project improved to DBST. And they are very happy and willing to donate all temporary assets located on ROW without claiming any compensation.

At the end consultation meeting, the commune Chief would like to appreciate to all participants to obtained successful works with best of luck. (Attached Minute meeting with list participants in ANNEX)



Activities meeting consultation with Damrei Phong commune

## III) Kampong Damrei commune



### **Participants during transect walk**

#### **Participants from RRIP-III/MRD, KCI**

- 1-Mr.Chhun Sophea, Environmental officer, RRIP-III/MRD
- 2-Mr.Dorn Dara,Resettlement officer,RRIP-III/MRD
- 3-Mr.Mann Chhivon, Resettlement officer,RRIP-III/MRD
- 4-Mr.Oak Reth,Technical officer/PIU-KRT
- 5-Mr.Hang Sophal,National Environment Specialist/KCI

#### **Participants from Kampong Damrei commune**

- 1-Mr.Khoun Khoeun, Commune Chief
- 2-Mr. Phai Sarith, First deputy Chief of commune
- 3-Ms.Roeun Srey pom, Commune assistant

The meeting consultation was held on 11 September 2019 at 10:00 am -11.00 am Kampong Damrei commune office underappreciated Mr. Khoun Khoeun, commune chief. At the beginning, he would like to appreciate and warm welcome to all participants and deep thankfulness to MRD which assist to upgrade the existing laterite road to DBST in his community in the near future. During the meeting consultation, Commune chief, SEO Team including 1)Mr.Chhun Sophea,2)Mr.Dorn Dara, 3)Mr.Mann Chivon, 4)Oak Reth, Technical officer/PIU-KRT and Mr. Hang Sophal, National Environmental Specialist/KCI has raised relevant issues to discussed and explained clearly on the following topics:

- Economic benefit developed due to Road improvement to DBST
- Important community contributions and voluntary donation for assets located on the ROW
- No compensation for assets impacted located on the ROW
- Road width enlarge to 8 m
- Illegal encroachment ROW by dwellers who are living along the road alignment
- Legal Right to use ROW by the state

Final consultation, Commune Council members (CCs), Village Development Committee (VDCs) and community people are interested with road project improved to DBST. And they are very happy and willing to donate all temporary assets located on ROW without claiming any compensation.

At the end consultation meeting, the commune Chief would like to appreciate to all participants to obtained successful works with best of luck. (Attached Minute meeting with list participants in ANNEX)

#### **IV)**



Activities of meeting consultation with Kampong damrei commune



Road situation along the road, ID: KRT-I

### **Summary of the main findings of the Transect walk**

- impacts of trees and the end of the roof in the ROW not beyond the ROW
- No indigenous people and ethnic minority people living along the project road
- No affected people(Aps) and vulnerable groups are required to do donation
- Dust pollution during dry season and muddy slippery during rainy season

### **The following adjustments are proposed to the road alignment:**

- No any comments

### **Concerns and suggestions from local people**

- The construction team should not driving fast in section of villages, health center, pagoda and school during transportation materials
- During trucks transportations materials has to covered
- Install traffic signs and spray water during construction
- Contractor has to assist community for shifting back or removal of temporary structures and tree.

### **Conclusions from SEO**

Through the transect walk along the whole stretch of project road, there is no serious resettlement impact. It was not found any trees and walls located with the corridor of impact (4.0 or 4.5m) from the central line depend on the design road width.

## 1. CHAINAGE-WISE TRANSECT WALK FINDINGS

[illegible]

## 2. PARTICIPANTS IN THE TRANSECT WALK

Name of Road: KRT-1

Commune: 1)Chhong , 2)Damrei Phong, 3)Kampong Damrei

Date:

Government representatives, PMU,PIU					
No.	Name	Organization	Gender M/F	Position	Signature
1	Chhun Sophea	RRIP-III/MRD	M	Environmental officer	
2	Dorn dara	RRIP-III/MRD	M	Resettlement officer	
3	Mann Chivon	RRIP-III/MRD	M	Resettlement officer	
4	Oak Reth	PIU-KRT	M	Technical officer	
5	Hang Sophal	KCI	M	Environmental Specialist	
Community					
No.	Name	Village	Gender M/F	Land owner/ user: Yes/No	Signature/ thumb print
1) Chhong commune					
6	Loav Bunnin	Kandal	M	No	
7	Chhun Channy	Kampong Sre	M	No	
8	Thy Chea	Kampong Sre	M	No	
9	Earnng Kimlen	Chhnei	M	No	
2) Damrei Phong commune					
10	Doung Limheang	Sre Sdach	F	No	
11	Chhin SoCheat	Prey Kou	M	No	
12	Thy Hai	Prahout	M	No	
13	Oul An	Sre Sdach	M	No	
3) Kampong Damrei commune					
14	Khoun Khoeun	Veal Kanseng	M	No	
15	Phai Sarith	Veal Kanseng	M	No	
16	Roeun Srey pom	Veal Kanseng	F	No	

## 3. SUMMARY FORM FOR RECORDING TRANSECT WALK

### 1. Location and time

Name of Road: KRT-1

District: Chhong

Commune: 1)Chhong ,2) Damrei Phong, 3) Kampong Damrei

Villages: 10

Date and Time: 7-11 September 2019

### 2. Participants

#### (i) Total Number of Participants in the Transect Walk

Total: 16 persons      Men: 14      Women:2

**(i) Number of Participants falling into the following categories:**

- ID Poor Households: Poor1: 432 HHs, Poor2: 588 HHs
- Female-headed households: 368 person
- Disabled people: 111 person
- Households losing land: 0
- Households losing trees: 0
- Households losing structures: 0

**(ii) Name and Position of Participants from:**

**Participants during transect walk**

**Participants from RRIP-III/MRD, KCI**

- 1-Mr.Chhun Sophea, Environmental officer, RRIP-III/MRD
- 2-Mr.Dorn Dara,Resettlement officer,RRIP-III/MRD
- 3-Mr.Mann Chhivon, Resettlement officer,RRIP-III/MRD
- 4-Mr.Oak Reth,Technical officer/PIU-KRT
- 5-Mr.Hang Sophal,National Environment Specialist/KCI

**Participants from Chhong commune**

- 1-Mr.Loav Bunnin, Deputy Chief of Chhong commune
- 2-Mr.Chhun Channy,Village Chief
- 3-Mr.Thy Chea, deputy village chief
- 4-Mr.Earng Kimleng,Village Chief

**Participants from Damrei Phong commune**

- 1-Ms.Doung Limgeang, Damrei Phong commune Chief
- 2-Mr.Chhin Sochheath,Village Chief
- 3-Mr.Thy Hai, Village Chief
- 4-Mr.Oul An,Village Chief

**Participants from Kampong Damrei commune**

- 1-Mr.Khoun Khoeun, Commune Chief
- 2-Mr. Phai Sarith, First deputy Chief of commune
- 3-Ms.Roeun Srey pom, Commune assistant

**3. Issues and suggestions raised by the Participants**

**(i) Road alignment and design in general:**

- Commune Councils, VDCs and Communities along the candidate road suggested to design the road alignment followed by the existing the real specific biogeography with installation of traffic logo by environmental sensitive receptors at specific points. And community strongly suggested to install pipe culverts in front of villager's home to discharge within raining flood.



(ii) Road width and land availability:

- Existing road width 6 m and land availability to enlarge road width 8m to right hand side and left hand side (ROW is 15 m from central line of road (CL)).

(iii) Land owner/ user by vulnerable groups of people (poor, female-headed with dependents, handicapped, elderly without support):

- No any vulnerable groups of people such as poor, female-headed with dependents, handicapped, elderly without support are affected by enlarge road width 8m.

(iv) Sensitive locations (environmentally or culturally):

PK	Inventory	Direction			Remark
		LHS	Center	RHS	
00+00	Beginning point				At Chhnei village
00+100	Phrah Chan Reachea pagoda	<input checked="" type="checkbox"/>			
00+190	Chhong police post			<input checked="" type="checkbox"/>	
00+650	Box Culvert		<input checked="" type="checkbox"/>		
00+900	Pipe Culvert		<input checked="" type="checkbox"/>		
1+720	Worship Shelter	<input checked="" type="checkbox"/>			
1+800	Concrete Bridge		<input checked="" type="checkbox"/>		
4+600	Wetland			<input checked="" type="checkbox"/>	
5+350	Kouwatnaram pagoda	<input checked="" type="checkbox"/>			
6+150	Prey Kou primary School	<input checked="" type="checkbox"/>			
6+200	Pipe bCulvert		<input checked="" type="checkbox"/>		
6+750	Box Culvert		<input checked="" type="checkbox"/>		
7+150	Box Culvert		<input checked="" type="checkbox"/>		
15+950	Pipe Culvert		<input checked="" type="checkbox"/>		
16+750	Wooden Bridge+ River both site		<input checked="" type="checkbox"/>		
17+00	Prahout primary School	<input checked="" type="checkbox"/>			
17+300	Wooden Bridge		<input checked="" type="checkbox"/>		
17+400	Pipe Culvert		<input checked="" type="checkbox"/>		
17+850	Wooden Bridge		<input checked="" type="checkbox"/>		
18+500	Bos pagoda			<input checked="" type="checkbox"/>	
18+850	Wooden Bridge		<input checked="" type="checkbox"/>		
19+00	Dam Reiphong primary and secondary school	<input checked="" type="checkbox"/>			
19+100	Dam Reiphong health Center	<input checked="" type="checkbox"/>			
19+200	Dam Reiphong commune office	<input checked="" type="checkbox"/>			
19+300	Dam Rei phong police post			<input checked="" type="checkbox"/>	
19+900	Pipe Culvert		<input checked="" type="checkbox"/>		
20+300	Pipe Culvert		<input checked="" type="checkbox"/>		
24+100	Wooden Bridge		<input checked="" type="checkbox"/>		
24+850	Pipe Culvert		<input checked="" type="checkbox"/>		
25+590	Wooden Bridge		<input checked="" type="checkbox"/>		

26+650	Tela gas station			<input checked="" type="checkbox"/>	
27+00	Box Culvert		<input checked="" type="checkbox"/>		
29+400-31+950	Community forest Conservation Areas=120 ha	<input checked="" type="checkbox"/>		<input checked="" type="checkbox"/>	
31+100	Box Culvert		<input checked="" type="checkbox"/>		
36+580	Box Culvert		<input checked="" type="checkbox"/>		
41+150	Box Culvert		<input checked="" type="checkbox"/>		
42+100	Box Culvert		<input checked="" type="checkbox"/>		
43+100	Pipe Culvert		<input checked="" type="checkbox"/>		
43+500	Pipe Culvert		<input checked="" type="checkbox"/>		
44+650	Pipe Culvert		<input checked="" type="checkbox"/>		
44+900	Pipe Culvert		<input checked="" type="checkbox"/>		
46+150	Box Culvert		<input checked="" type="checkbox"/>		
48+208	Prama primary school			<input checked="" type="checkbox"/>	
48+550	Box Culvert		<input checked="" type="checkbox"/>		
48+700	Prama Bopharam pagoda			<input checked="" type="checkbox"/>	
48+860	Pipe Culvert		<input checked="" type="checkbox"/>		
64+00	Pipe Culvert		<input checked="" type="checkbox"/>		
64+300	Ending point				At Sre Chomphoeung village
<b>Summary</b>	Pagoda	3			
	School	4			
	Pipe Culverts+ Box culverts	23			
	Police post	3			
	Concrete Bridge	1			
	Wooden Bridge	6			
	Coomune office	1			
	Health center	1			
	Community forest Conservation Areas=120 ha	1			
	Worship Shelter	1			

(v) Water-related issues (drainage lines, rivers and water crossings, irrigation water courses, other water bodies):

- The villagers use the ground water (hand pump wells) and it is not impacted to any other water body.

(vi) Road safety-related issues (junctions, curves, bends, etc.):

- PK:00+500, Road curves to the left side
- PK:00+850, Road curves to the right side
- PK:1+200, Road curves to the left side
- PK:1+600, Road curves to the right side
- PK:1+850, Road turn to the right side
- PK:1+950, Road turn to the right side

- PK:2+00, Road curves to the left side
- PK:2+260, Road turn to the right side
- PK:2+500, S-Road
- PK:2+650, Steep ascent road
- PK:3+300, Road curves to the right side
- PK:3+400, Steep descent road
- PK:3+700, Road curves to the right side
- PK:3+850, Road curves to the right side
- PK:4+00, Road curves to the left side
- PK:4+150, Road curves to the right side
- PK:4+250, Road curves to the left side
- PK:4+750, Road turn to the right side
- PK:4+900, Road curves to the left side
- PK:6+170, Y-Road
- PK:6+500, S-Road
- PK:6+600, Road turn to the left side
- PK:7+450, Steep ascent road
- PK:7+700, S-Road
- PK:8+200, S-Road
- PK:8+900, S-Road
- PK:10+800, S-Road
- PK:11+900, S-Road
- PK:12+400, Steep descent road
- PK:12+650, Road turn to the right side
- PK:12+800, Road turn to the right side
- PK:12+900, Steep ascent road
- PK:13+050, Y-Road
- PK:13+300, Road curves to the right side
- PK:13+450, S-Road
- PK:13+550, Steep ascent road
- PK:14+300, S-Road
- PK:15+800, S-Road
- PK:16+050, S-Road
- PK:16+900, Crossed road
- PK:17+200, T-Road
- PK:17+600, T-Road
- PK:17+800, Road turn to the right side
- PK:18+200, Road curves to the left side
- PK:18+300, Road curves to the left side
- PK:19+250, T-Road
- PK:2+400, Y-Road
- PK:22+00, S-Road
- PK:22+250, Crossed Road
- PK:23+400, Road curves to the right side

- PK:24+300, Road curves to the right side
- PK:25+650, T-Road
- PK:25+750, Road turn to the right side
- PK:26+150, Road curves to the left side
- PK:26+500, S-Road
- PK:27+500, Road curves to the left side
- PK:27+850, Road turn to the right side
- PK:27+900, Road curves to the right side
- PK:29+900, Road curves to the left side
- PK:31+800, S-Road
- PK:31+950, Road turn to the right side
- PK:33+150, Y-Road
- PK:35+700, S-Road
- PK:36+450, Steep descent road
- PK:36+600, Steep ascent road
- PK:38+850, Y-Road
- PK:38+600, Road curves to the right side
- PK:38+950, Y-Road
- PK:42+150, Road turn to the right side
- PK:43+600, Road curves to the right side
- PK:44+200, S-Road
- PK:46+100, Road curves to the left side
- PK:47+400, Steep ascent road
- PK:47+700, Steep descent road
- PK:47+900, Road turn to the right side
- PK:48+250, Crossed Road
- PK:48+850, Road turn to the right side
- PK:49+250, Y-Road
- PK:49+300, Road curves to the left side
- PK:49+500, Y-Road
- PK:53+850, Road turn to the left side
- PK:58+300, Road turn to the right side
- PK:61+700, Road turn to the right side

(vii) Other suggestions (such as e.g. cattle crossings, borrow pits, etc.)

- Community requested to install traffic logo at junction, curves, bends and other environmental sensitive receptors such as pagoda, school, health centre, etc. Especially, the villagers strongly requested to install pipe culverts in front of villager's home to discharge within raining flood.

**4. Major outcomes of the Transect Walk:**

- Local authorities such as Commune Council members, Village Development Committee are happy and willing to joint with the project. They accompany the team work during transect walk until at the end of each commune border without complaints
- All the families who are living along the project road are happy and willing to donate temporary impacts assets like fences, brick fence, trees, spare trees, etc. to the project without claiming compensation.
- They are happy and hungry DBST road to operation as soon as possible

**5. Proposed changes to be incorporated in the road design:**

- No need to change the road design

**6. Extent of land take and willingness/ unwillingness of land owners/ users for donation:**

- All families who are living along the project road are willing and happy to donate the land (ROW) for enlarge the road width without claiming any compensation. And at the present, the Right of Way are illegal encroached by households living along the project road.

**7. Environmental Issues to be Resolved:**

- During road construction has to spray the water sufficiently to protect dust emission
- Materials transportation by trucks has to be covered properly
- Site camp construction has to install bath room and water sealed latrines for construction workers
- To supply sufficient water and electricity in the camp
- To install traffic light at site construction in the night time and along the project road during operation
- All rubbishes has to keep in rubbishes Box
- Waste water has to discharge properly by drainage
- Solid waste has to disposal at dump side which approved by local authorities

**1. Other Issues:**

- No any others issues

**4. BRIEF SUMMARY OF CONSULTATION HELD DURING THE TRANSECT WALK**

Name of Road: KRT-1

District: Chhong

Commune: I)Chhong, II) Damrei Phong ,III)Kampong Damrei

Date and Time: 7-11 September 2019

Participants: 140 of them      No. of Men: 94      Women: 46

**Major Issues Discussed during the Consultation:**

- Economic benefit developed due to Road improvement to DBST
- Community contributions and voluntary donation for assets located on the ROW
- No compensation for assets impacted located on the ROW
- Road width enlarge to 8 m
- Illegal encroachment ROW by dwellers who are living along the road alignment
- Legal Right to use ROW by the state

**Recommendations for Road design:**

- Engineering team has to design road structures follow by the real specific geography of road Alignment

Countersigned:

\_\_\_\_\_  
Signature and name  
Village/ commune leader of [name]

\_\_\_\_\_  
Signature and name  
PMU/PIU/CSI representative



[illegible]

ឆ្នាំ

ខែ

ថ្ងៃ

សប្តាហ៍

ខែ

ឆ្នាំ

សប្តាហ៍

ខែ

ឆ្នាំ

សប្តាហ៍

ខែ

ឆ្នាំ

សប្តាហ៍

ខែ

ឆ្នាំ

សប្តាហ៍

ខែ

ឆ្នាំ

សប្តាហ៍

ខិតខំប្រឹងប្រែង ក្នុងការងារ របស់ គ្រូបង្រៀន ដើម្បីឱ្យសិស្ស រាល់ ១ នាក់ ទាំងអស់ បាន យល់ ដឹង អំពី គោលបំណង របស់ គ្រូបង្រៀន ក្នុងការងារ របស់ គ្រូបង្រៀន

គ្រូបង្រៀន  
ស្រី គ្រូបង្រៀន  
ស្រី គ្រូបង្រៀន  
ស្រី គ្រូបង្រៀន  
ស្រី គ្រូបង្រៀន  
ស្រី គ្រូបង្រៀន  
ស្រី គ្រូបង្រៀន  
ស្រី គ្រូបង្រៀន  
ស្រី គ្រូបង្រៀន  
ស្រី គ្រូបង្រៀន

ស្រី គ្រូបង្រៀន  
ស្រី គ្រូបង្រៀន  
ស្រី គ្រូបង្រៀន  
ស្រី គ្រូបង្រៀន  
ស្រី គ្រូបង្រៀន  
ស្រី គ្រូបង្រៀន  
ស្រី គ្រូបង្រៀន  
ស្រី គ្រូបង្រៀន  
ស្រី គ្រូបង្រៀន  
ស្រី គ្រូបង្រៀន

KS BOOK

KS BOOK



# បញ្ជីឈ្មោះអ្នកចូលរួម CONSULTATION PARTICIPANTS

ឈ្មោះផ្លូវ Name of Road: ក្រសួង

ឃុំ Commune: ក្រសួង

ថ្ងៃទី/ខែ/ឆ្នាំ Date: 10 ទុធ ២០១៧ ក្រសួង

No.	Name ឈ្មោះអ្នកចូលរួម	Occupation/position មុខរបរ/តំណាង នាទី	Gender ភេទ		Signature/ thumb print ហត្ថលេខា/ស្នាមមេដៃ
			Male ប្រុស	Female ស្រី	
1	ស្រី សុខា				
2	ស្រី ឆាយ	ស្រី ឆាយ / ក្រសួងស្រូវ	✓		
3	ស្រី ឆាយ	ស្រី ឆាយ / ក្រសួងស្រូវ	✓		
4	ស្រី សុខា				
5	ស្រី ឆាយ	ស្រី ឆាយ / ក្រសួងស្រូវ	✓		
6	ស្រី ឆាយ				
7	ស្រី សុខា				
8	ស្រី ឆាយ	ស្រី ឆាយ / ក្រសួងស្រូវ	✓		

No.	Name ឈ្មោះអ្នកចូលរួម	Occupation/position មុខរបរ/តួនាទី	Gender ភេទ		Signature/ thumb print ហត្ថលេខា/ស្នាមមេដៃ
			Male ប្រុស	Female ស្រី	
9	លីង អ៊ុំ ពោធិ	ប្រធានគណៈកម្មាធិការ	ប		
10	លេង អ៊ុំ ពោធិ	ប្រធានគណៈកម្មាធិការ	ប		
11	អ៊ុំ ឈ ឈ	ប្រធានគណៈកម្មាធិការ	ប		
12	អ៊ុំ ឈ ឈ	ប្រធានគណៈកម្មាធិការ	ប		
13	អ៊ុំ ឈ ឈ	ប្រធានគណៈកម្មាធិការ	ប		
14	អ៊ុំ ឈ ឈ	ប្រធានគណៈកម្មាធិការ	ប		
15	អ៊ុំ ឈ ឈ	ប្រធានគណៈកម្មាធិការ	ប		
16	អ៊ុំ ឈ ឈ	ប្រធានគណៈកម្មាធិការ	ប		
17	អ៊ុំ ឈ ឈ	ប្រធានគណៈកម្មាធិការ	ប		
18	អ៊ុំ ឈ ឈ	ប្រធានគណៈកម្មាធិការ	ប		
19	អ៊ុំ ឈ ឈ	ប្រធានគណៈកម្មាធិការ	ប		
20	អ៊ុំ ឈ ឈ	ប្រធានគណៈកម្មាធិការ	ប		
21	អ៊ុំ ឈ ឈ	ប្រធានគណៈកម្មាធិការ	ប		

No.	Name ឈ្មោះអ្នកចូលរួម	Occupation/position មុខរបរ/តួនាទី	Gender ភេទ		Signature/ thumb print ហត្ថលេខា/ស្នាមមេដៃ
			Male ប្រុស	Female ស្រី	
9	ឈា កុដាតា	គ្រូបង្ហាត់		ក	
10	គុំ ឆ័យ ឆ័យ	ប្រធានគណៈ		ស	
11	ឈីន សា ឆ័យ	គណៈប្រឹក្សា		ក	
12	ហ៊ាវ ចាម ឈ	គណៈប្រឹក្សា		ស	
13	ខ្មែរ បាត ឆ័យ			ស	
14	ហេង គុំ ឆ័យ			ស	
15	ឆ័យ ឆ័យ			ស	
16	ខ្មែរ បាត			ប	
17	ហេង គុំ ឆ័យ			ស	
18	គុំ គុំ ឆ័យ			ក	
19	គុំ ឆ័យ				
20	គុំ ឆ័យ				
21	ឈា កុដាតា			ស	

No.	Name ឈ្មោះអ្នកចូលរួម	Occupation/position មុខរបរ/តំណាង នាទី	Gender ភេទ		Signature/ thumb print ហត្ថលេខា/ស្នាមមេដៃ
			Male ប្រុស	Female ស្រី	
9	ប៊ុល វណ្ណ	ប្រធានគណៈកម្មាធិការ	ប		ប៊ុល
10	សុខា សុខា	អនុប្រធាន	ស		សុខា
11					
12					
13					
14					
15					
16					
17					
18					
19					
20					
21					



២. ការងារចុះកម្រិតដោយប្រើប្រាស់ (Transect Walk)

ឈ្មោះផ្លូវ: KRT 1

ឃុំ: ឃុំស្រីស្រី

ថ្ងៃទី: 10/07/2015 (ថ្ងៃ)

តំណក់មកពីផ្ទះគិលាន, អង្គភាពគ្រប់គ្រងគម្រោង (PUB)					
ល.រ	ឈ្មោះ	អង្គភាព	ភេទ (ស្រី/ប្រុស)	តួនាទី	ហត្ថលេខា
១	អន សារី	HRD	ប.	ប្រធាន/គ្រប់គ្រងគម្រោង	
២	សាន សុភា	SEO/MRG	ប.	ប្រធាន/គ្រប់គ្រងគម្រោង	
៣	សាន សុភា	HRD/SEO	ប.	ប្រធាន/គ្រប់គ្រងគម្រោង	
៤	ឌីក វ៉ាន់	ប្រធាន/គ្រប់គ្រងគម្រោង	ប.	ប្រធាន/គ្រប់គ្រងគម្រោង	
៥	បាឡ សុផល	ប្រធាន/គ្រប់គ្រងគម្រោង	ប.	ប្រធាន/គ្រប់គ្រងគម្រោង	
៦					
៧					
៨					
៩					
១០					
សហគមន៍					
ល.រ	ឈ្មោះ	ភូមិ	ភេទ (ស្រី/ប្រុស)	ឈ្មោះម្ចាស់/អ្នកប្រើប្រាស់ (បាទ/ន)	ហត្ថលេខា/ស្នាមមេដៃ
១	ស្រី សុភា	ស្រី សុភា	ប.	ស្រី សុភា	
២	ស្រី សុភា	ស្រី សុភា	ប.	ស្រី សុភា	
៣	ស្រី សុភា	ស្រី សុភា	ប.	ស្រី សុភា	
៤	ស្រី សុភា	ស្រី សុភា	ប.	ស្រី សុភា	

ព្រះរាជាណាចក្រកម្ពុជា  
ជាតិ សាសនា ព្រះមហាក្សត្រ  
២២ ២២ ២២

ព្រះបាទសុរិយោវរ្ម័នទី១  
ឯកភូមិភាគខេត្តសៀមរាប  
ស្រុកសៀមរាប ខណ្ឌសៀមរាប  
សាលាបឋមវិញ្ញាណកថា  
សាលាបឋមវិញ្ញាណកថា  
សាលាបឋមវិញ្ញាណកថា  
សាលាបឋមវិញ្ញាណកថា

၁. လောက ဘဝံ နာမိန္ဒာ ဟိ ပုပ္ဖကမ္မဋ္ဌာနသေဝံ ဗျူဟဝိသုဒ္ဓိ
၂. လောက နာမိန္ဒာ ဟိ ပုပ္ဖကမ္မဋ္ဌာနသေဝံ ဗျူဟဝိသုဒ္ဓိ
၃. လောက နာမိန္ဒာ ဟိ ပုပ္ဖကမ္မဋ္ဌာနသေဝံ (ဗျူဟဝိသုဒ္ဓိသေဝံ ဗျူဟဝိသုဒ္ဓိ)
၄. လောက နာမိန္ဒာ ဟိ ပုပ္ဖကမ္မဋ္ဌာနသေဝံ ဗျူဟဝိသုဒ္ဓိ
၅. လောက နာမိန္ဒာ ဟိ ပုပ္ဖကမ္မဋ္ဌာနသေဝံ ဗျူဟဝိသုဒ္ဓိ
၆. ပုပ္ဖကမ္မဋ္ဌာနသေဝံ ဗျူဟဝိသုဒ္ဓိ

[illegible]

**ជូន សឹង ធាន**

# បញ្ជីឈ្មោះអ្នកចូលរួម CONSULTATION PARTICIPANTS

ឈ្មោះផ្លូវ Name of Road: កក្កា

ឃុំ Commune: ជំរំ

ថ្ងៃទី/ខែ/ឆ្នាំ Date: ១០/០៩/២០១៧ រាជឿន

No.	Name ឈ្មោះអ្នកចូលរួម	Occupation/position មុខរបរ/តំណែង នាទី	Gender ភេទ		Signature/ thumb print ហត្ថលេខា/ស្នាមមេដៃ
			Male ប្រុស	Female ស្រី	
1	លោក សុភ	CEO	✓		
2	គង ភារី		✓		
3	ហ៊ុន ឌីន		✓		
4	ឌីក ឌីន	POC	✓		
5	ហង់ លីន		✓		
6	ស្រី លីន ហង់	សមាជិក គណៈកម្មាធិការ		✓	
7	គង ហង់	សមាជិក គណៈកម្មាធិការ			
8					



No.	Name ឈ្មោះអ្នកចូលរួម	Occupation/position មុខរបរ/តួនាទី	Gender ភេទ		Signature/ thumb print ហត្ថលេខា/ស្នាមមេដៃ
			Male ប្រុស	Female ស្រី	
9	ឧត្តម គុណ	ឧត្តម គុណ ឧត្តម		✓	
10	ឧត្តម គុណ	ឧត្តម គុណ ឧត្តម	✓		
11	ឧត្តម គុណ	ឧត្តម គុណ ឧត្តម		✓	
12	ឧត្តម គុណ	ឧត្តម គុណ ឧត្តម		✓	
13	ឧត្តម គុណ	ឧត្តម គុណ ឧត្តម		✓	
14	ឧត្តម គុណ	ឧត្តម គុណ ឧត្តម	✓		
15	ឧត្តម គុណ	ឧត្តម គុណ ឧត្តម		✓	
16	ឧត្តម គុណ	ឧត្តម គុណ ឧត្តម	✓		
17	ឧត្តម គុណ	ឧត្តម គុណ ឧត្តម	✓		
18	ឧត្តម គុណ	ឧត្តម គុណ ឧត្តម		✓	
19	ឧត្តម គុណ	ឧត្តម គុណ ឧត្តម	✓		
20	ឧត្តម គុណ	ឧត្តម គុណ ឧត្តម	✓		
21	ឧត្តម គុណ	ឧត្តម គុណ ឧត្តម		✓	

No.	Name ឈ្មោះអ្នកចូលរួម	Occupation/position មុខរបរ/តំណាង នាទី	Gender ភេទ		Signature/ thumb print ហត្ថលេខា/ស្នាមមេដៃ
			Male ប្រុស	Female ស្រី	
22	9 គាត់ ឈុំ ឈុំ	ប្រ / ប	<		dr
23	10 គាត់ ឈុំ	—		<	
24	11 គាត់ ឈុំ	—	<		huf
	12 គាត់ ឈុំ	—	<		cut
	13 គាត់ ឈុំ	—	<		4
	14 គាត់ ឈុំ	គាត់ ឈុំ ប្រធាន	<		—
	15 គាត់ ឈុំ	ប្រ / ប		<	• 2/
	16 គាត់ ឈុំ	គាត់ ឈុំ ប្រធាន	<		chinn
	17 គាត់ ឈុំ	ប្រ / ប		<	
	18 គាត់ ឈុំ	—		<	cut
	19 គាត់ ឈុំ	—		<	cut
	20 គាត់ ឈុំ	—		<	cut
34	21 គាត់ ឈុំ	—		<	cut

No.	Name ឈ្មោះអ្នកចូលរួម	Occupation/position មុខរបរ/តំណាង នាទី	Gender ភេទ		Signature/ thumb print ហត្ថលេខា/ស្នាមមេដៃ
			Male ប្រុស	Female ស្រី	
35	9 គ្រូបង្រៀន	ប្រ 1 គ	✓		
36	10 ប្រធាន គណៈកម្មាធិការ	ស្រ 1 គ		✓	
37	11 ប្រធាន គណៈកម្មាធិការ	ស្រ 1 គ		✓	
	12 ប្រធាន គណៈកម្មាធិការ	ស្រ 1 គ		✓	
	13				
	14				
	15				
	16				
	17				
	18				
	19				
	20				
47	21				



២. ការស្ទង់មតិដោយប្រើប្រាស់ (Transect Walk)

ឈ្មោះផ្លូវ: KRT 1

ឃុំ: ជ្រំស្រី

ថ្ងៃទី: 12/12/2018 កម្ពុជា

តំណាងមកពីផ្លូវជាតិលេខ ១, អង្គភាពគ្រប់គ្រងឧបករណ៍ (PUM)					
ល.រ	ឈ្មោះ	អង្គភាព	ភេទ (ស្រី/ប្រុស)	តួនាទី	ហត្ថលេខា
១	ស្រី ដា ពី	ក្រុមការងារស្រី (KRT/SEO)	ប	ប្រធាន/អគ្គនាយិកា	
២	ស្រី តា ភា	SEO/កម្មវិធី	ប	មន្ត្រីបច្ចេកទេស	
៣	ស្រី ជ័យ ជ័យ	HAD/SEO	ប	មន្ត្រីគ្រប់គ្រងគម្រោង	
៤	ស្រី តា តា	ក្រុមការងារស្រី (KRT/SEO)	ប	ប្រធាន/អគ្គនាយិកា	
៥	ស្រី សុខ សុខ		ប	មន្ត្រីបច្ចេកទេស	
៦					
៧					
៨					
៩					
១០					
សហគមន៍					
ល.រ	ឈ្មោះ	តួនាទី	ភេទ (ស្រី/ប្រុស)	ឈ្មោះម្ចាស់/អ្នកប្រើប្រាស់ (បាទ/ចា)	ហត្ថលេខា/ស្នាមមេដៃ
១	ស្រី តា តា	ប្រធាន	ស្រី	ស្រី តា តា	
២	ស្រី តា តា	ប្រធាន	ប្រុស	ស្រី តា តា	
៣	ស្រី តា តា	ប្រធាន	ប្រុស	ស្រី តា តា	
៤	ស្រី តា តា	ប្រធាន	ប្រុស	ស្រី តា តា	

၆	ကေဏိ ချစ် ချစ်	စိုဗ် မုလှ	ပြုလုပ်	ကေဏိ	၇
၈					
၉					
၁၀					
၁၁					
၁၂					
၁၃					
၁၄					
၁၅					
၁၆					
၁၇					
၁၈					

ច្បាប់ជាធរមានក្រុងភ្នំពេញ  
 ជំពូកទី ១ កិច្ចការ ច្បាប់ជាធរមានក្រុង

ကိစ္စကလေးကို  
ကလေးကလေးပေးအောင် နှိုးနှိုးပါ။

សេចក្តីសង្ខេបស្តីពីការងារដែលបានធ្វើឡើង ក្នុងរយៈពេល ១២ ខែ ២០០៩ ដល់ ២០១០ គឺ៖

ថ្ងៃពុធ ១៣ ខែ ឧសភា ឆ្នាំ ២០១១ ព្រឹក ១០:០០ ត្រូវបានបញ្ចប់ការងារ ដោយមានការចូលរួមពីសមាជិកគ្រប់គ្នា ។

കുറിപ്പ്:  $\frac{1}{2}$

- ၁/ ရောဂါ ခန္ဓာ သာသနာ့ အကျဉ်းချုပ်  
၂/ ရောဂါ ခန္ဓာ သာသနာ့ အကျဉ်းချုပ်  
၃/ ရောဂါ ခန္ဓာ သာသနာ့ အကျဉ်းချုပ်  
၄/ ရောဂါ ခန္ဓာ သာသနာ့ အကျဉ်းချုပ်  
၅/ ရောဂါ ခန္ဓာ သာသနာ့ အကျဉ်းချုပ်  
၆/ ရောဂါ ခန္ဓာ သာသနာ့ အကျဉ်းချုပ်  
၇/ ရောဂါ ခန္ဓာ သာသနာ့ အကျဉ်းချုပ်  
၈/ ရောဂါ ခန္ဓာ သာသနာ့ အကျဉ်းချုပ်  
၉/ ရောဂါ ခန္ဓာ သာသနာ့ အကျဉ်းချုပ်  
၁၀/ ရောဂါ ခန္ဓာ သာသနာ့ အကျဉ်းချုပ်

[illegible][illegible]

ကျွန်ုပ်တို့သည် အောက်ဖော်ပြပါ အချက်များကို အခြေခံ၍ အချက်အလက်များကို  
ပြောဆို ဆောင်ရွက်ခဲ့ပါသည်။ အောက်ဖော်ပြပါ အချက်များကို အခြေခံ၍ အချက်အလက်များကို

အောက်ဖော်ပြပါ အချက်များကို  
ပြောဆို ဆောင်ရွက်ခဲ့ပါသည်။  
အောက်ဖော်ပြပါ အချက်များကို



အထူးအရာရှိ

အောက်ဖော်ပြပါ

အောက်ဖော်ပြပါ

အောက်ဖော်ပြပါ



Rural Roads Improvement Project III














# បញ្ជីឈ្មោះអ្នកចូលរួម CONSULTATION PARTICIPANTS

ឈ្មោះផ្លូវ Name of Road: KRT 1

ឃុំ Commune: គីរវ៉ាជ័រ



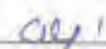





ថ្ងៃទី/ខែ/ឆ្នាំ Date: 11. 10. 2017 ថ្ងៃទី.

No.	Name ឈ្មោះអ្នកចូលរួម	Occupation/position មុខរបរ/តំណាង នាទី	Gender ភេទ		Signature/ thumb print ហត្ថលេខា/ស្នាមមេដៃ
			Male ប្រុស	Female ស្រី	
1	ឧក ផល ថាវី	មន្ត្រីគម្រោង RRF-III	✓		
2	សុខ សុភា	មន្ត្រីគម្រោង RRF-III	✓		
3	យ៉ាង ឈុន	— ៤ —	✓		
4	វិក ឆឹក	មន្ត្រីបច្ចេកទេសគម្រោង ២៥	✓		
5	យ៉ាង សុផា	មន្ត្រីគម្រោង	✓		
6	យ៉ាង - ឈុន	សមាជិកស្ថាប័ន	✓		
7	ឧក កាវ៉ា	សមាជិក ១	✓		
8	ឧក កាវ៉ា	សមាជិក	✓		

No.	Name ឈ្មោះអ្នកចូលរួម	Occupation/position មុខរបរ/តួនាទី	Gender ភេទ		Signature/ thumb print ហត្ថលេខា/ស្នាមមេដៃ
			Male ប្រុស	Female ស្រី	
9	ជ័យ. តារាង	ប្រជាពលរដ្ឋ		✓	
10	ឈាន. តារាង	ប្រជាពលរដ្ឋ		✓	
11	សុវណ្ណ. តារាង	ប្រជាពលរដ្ឋ		✓	
12	រតនៈ. ភិក្ខុ	ប្រជាពលរដ្ឋ	✓		
13	ឈាន. តារាង	ប្រជាពលរដ្ឋ	✓		
14	តារាង. ភិក្ខុ	ប្រជាពលរដ្ឋ		✓	
15	ក្រុង. ប្រជា	ប្រជាពលរដ្ឋ	✓		
16	សុវណ្ណ. ភិក្ខុ	ប្រជាពលរដ្ឋ	✓		
17	សុវណ្ណ. ភិក្ខុ	ប្រជាពលរដ្ឋ	✓		
18	សុវណ្ណ. ភិក្ខុ	ប្រជាពលរដ្ឋ	✓		
19	ឈាន. តារាង	ប្រជាពលរដ្ឋ		✓	
20	ឈាន. តារាង	ប្រជាពលរដ្ឋ		✓	
21	ឈាន. តារាង	ប្រជាពលរដ្ឋ	✓		



No.	Name ឈ្មោះអ្នកចូលរួម	Occupation/position មុខរបរ/តួនាទី	Gender ភេទ		Signature/ thumb print ហត្ថលេខា/ស្នាមមេដៃ
			Male ប្រុស	Female ស្រី	
9	ឃាត តំ	ប្រធានការងារ		✓	we
10	វិចិត្រ ច័ន្ទ	ប្រធានការងារ		✓	day
11	ឃាត សុផា	ប្រធានការងារ		✓	45
12	វិចិត្រ ឈន់ឡាន	ប្រធានការងារ		✓	ខ
13	ពោធិ៍ ស ខេត្ត	ប្រធានការងារ		✓	ខ
14	ស្រីស្រី ឆ័យ	ប្រធានការងារ		✓	4
15	ស្រីស្រី ឆ័យ	ប្រធានការងារ	✓		2
16	ឃាត ឈន់ ចិន	ប្រធានការងារ	✓		29
17	ឃាត ឈន់ ថ	ប្រធានការងារ	✓		day
18	ឃាត ឈន់	ប្រធានការងារ	✓		45
19	ឃាត ឈន់	ប្រធានការងារ	✓		day
20	ឃាត ឈន់	ប្រធានការងារ		✓	ខ
21	ឃាត ឈន់	ប្រធានការងារ	✓		day

No.	Name ឈ្មោះអ្នកចូលរួម	Occupation/position មុខរបរ/តួនាទី	Gender ភេទ		Signature/ thumb print ហត្ថលេខា/ស្នាមមេដៃ
			Male ប្រុស	Female ស្រី	
9	ជូន ភីន សុរ	កសិករ	✓		
10	ឈាត ជ័ន ណា	កសិករ	✓		
11	ឈួន យន្យ	កសិករ	✓		
12	លី វង់	កសិករ		✓	
13	វង់ ឆឹម ឈន	កសិករ	✓		
14	ជិន ឆាត	កសិករ		✓	
15	ឈាន ឡុង	កសិករ		✓	
16	ស៊ុំ ពុទ្ធា	កសិករ		✓	
17					
18					
19					
20					
21					

៣. ការពិនិត្យតាមបណ្តាញ (Transect Walk)

ឈ្មោះផ្លូវ: KRT.1.....

ឃុំ: គំរង់ ជើង.....

ថ្ងៃទី: 11/07/2015 ឆ្នាំ២០១៥ ព្រឹក.

តំណាងមកពីភ្នាក់ងារ, អង្គភាពគ្រប់គ្រងគម្រោង (PIU)					
ល.រ	ឈ្មោះ	អង្គភាព	ភេទ (ស្រី/ប្រុស)	តួនាទី	ហត្ថលេខា
១	ឧន ចាតី	MA ១	ប	បម្រើការងារ: គ្រោងការងារ	
២	សុខ សារី	MR ១/SEO	ប	SEO Environment	
៣	ប៉ាន់ វិស័យ	MRD/SEO	ប	បម្រើការងារ: គ្រោងការងារ	
៤	ប៉ាន់ សាវណ្ណ	KCT	ប	បម្រើការងារ: គ្រោងការងារ	
៥	ឌីក វិស័យ	បម្រើការងារ: គ្រោងការងារ	ប	បម្រើការងារ: គ្រោងការងារ	
៦					
៧					
៨					
៩					
១០					
សហគមន៍					
ល.រ	ឈ្មោះ	ភូមិ	ភេទ (ស្រី/ប្រុស)	ឈ្មោះម្ចាស់/អ្នកប្រើប្រាស់ (ឈ្មោះ/ឈ្មោះ)	ហត្ថលេខា/ស្នាមមេដៃ
១	ឧន ចាតី	សាលាគ្រប់គ្រង	ប្រុស	ឧន ចាតី	
២	សុខ សារី	សាលាគ្រប់គ្រង	ស្រី	សុខ សារី	
៣	ប៉ាន់ វិស័យ	សាលាគ្រប់គ្រង	ប្រុស	ប៉ាន់ វិស័យ	
៤					



**ANNEX B-1      Form of Certificate of Voluntary Donation**



Ministry of Rural Development

Asian Development Bank

## Certificate of Voluntary Donation

**Project:** Rural Roads Improvement Project-III, ADB Loan 3678-CAM/Grant 0581-CAM

**Contract Package:** CW-A

**Road No.:** .....

**Province:** .....

**District:** .....

The Government of the Kingdom of Cambodia has received Asian Development Bank (ADB) assistance for the Rural Roads Improvement Project (RRIP) III. The project will rehabilitate and widen about 360 kilometers (km) of rural roads in five provinces (Kampong Cham, Tboung Khmum, Prey Veng, Svay Rieng and Kratie) to paved condition by double bituminous surface treatment and concrete.

I, .....(name), ..... (sex), ..... (age) with residence located in ..... (village) in ..... (commune)

certify that I have been informed by the local authority and the Ministry of Rural Development Social and Environmental Office representative of the project and of any impact that the road improvement may cause on my private property (structures, land or trees) in

.....Commune, .....District, .....Province. I confirm that my household is not vulnerable (ID Poor or an elder person without means of support) and that the losses will not affect my livelihoods. I confirm that I do not request any compensation for my losses and I would request the local authority to consider this as my contribution to the Rural Roads Improvement Project III.

Therefore, I sign this certificate for the proof of my decision.

Location	Type of Impact	Quantity/ Length	Remarks
PK			
PK			
TOTAL			

Agreed and signed / thumb print by

Date: .....

Witnesses:

.....

The owner of assets, Donator

Name: .....

Name: .....

Certified by:

.....  
VDC Chairperson

.....  
Chief of Commune



## **ANNEX B-2 Photo Report from all the Donation Occasions**

**Rural Roads Improvement Project-III**  
**List of affected assets and Certificates of voluntary donation**  
**Road, ID: KC-2**



PK:1`+600 ( 25m x 2 m) LHS  
Type of Impact: Brick wall  
Owner: Ms.Yeay Pou  
Location:Svay prey village, Samdaek commune



PK:8+250(30 mx 1.5 m) RHS  
Type of Impact: Brick Wall with wire  
Owner: Mr. Srey San  
Location: Damnak Ampilm village, Sdang Chey commune

Road, ID: KC-4



PK:6+490(25 mx 2m) LHS  
Type of Impact: Pagoda/monastery brick wall  
Owner: Monk (  
Location: Phdoa Chum lech,

Road, ID: TBK-2



PK:1+370 (42m x 1.5m) RHS  
Type of Impact: Brick Wall with wire  
Owner: Mr. Ith Yiep  
Location: Trapang Plong village, Trapang Plong commune





PK:1+200 (18 m x 1.5 m) LHS  
 Type of Impact: Brick Wall  
 Owner: Mr. Ta moa  
 Location: Trapang Plong village, Trapang Plong



PK:00+900 (8.5 m x 2 m) RHS  
 Type of Impact: Brick Wall  
 Owner: Ms.Khvav mom  
 Location: Trapang Plong village, Trapang plong commune

Road, ID: PV-1



PK:6+700-6+760(61m x 1m) RHS  
Type of Impact: Kdoeung Reay primary school Brick wall  
Owner: Mr.Chhang Oeun( School Director)  
Location: Kdoeung Reay village, Kdoeung Reay commune



PK:6+760-6+873(113mx1m) RHS  
Type of Impact: Pagoda/monastery brick wall  
Owner:Chhay Houn( Monk)  
Location: Kdoeung Reay village, Kdoeung commune





PK:7+240(18.5 m x 1.8 m) RHS  
 Type of Impact: Brick wall  
 Owner: Ms. Houm Kheak  
 Location: Dong Veal village, Kdoeung commune



Pk:8+740 (13.5 m x 1.5m) LHS  
 Type of Impact: Pagoda/Monastery brick wall  
 Owner: Seng Than(Monk)  
 Location: Chhouk village, Seang Kveang commune



## Road, SVR-5



PK:6+100(22.5 m x 2 m) RHS  
Type of Impact: Brick wall with wire  
Owner:Mr.Deap Sam onn  
Location: Ta koeng village , Prey Thom commune



**ANNEX B-3 Copies of Signed Voluntary Donation Certificates**









**6. 6. 7. 8. 9. 10. 11. 12. 13. 14. 15. 16. 17. 18. 19. 20.**

**સંગ્રહનું નિર્માણ ૨૦૧૭**[illegible]

ក្របខ័ណ្ឌគម្រោង + CW-A

**លេខកូដ៖** KC2

198 :- ਕੰਨੀ ਘਰ

1955年 12月 17日

[illegible]

AC number: 2125 (100) 025 0000 57

ឆ្នាំទី១០០០ ខែ មិថុនា ឆ្នាំ ១៩៩៩

[illegible]

၁။ နေရာအလိုက် နေရာအလိုက် နေရာအလိုက်

HE:	ပုလဲစိမ်း/ပုလဲစိမ်း	ပုလဲစိမ်း	ပုလဲစိမ်း
PK: 8+250	ပုလဲစိမ်း + ပုလဲ	ပုလဲစိမ်း	ပုလဲစိမ်း
PK:		ပုလဲစိမ်း	ပုလဲစိမ်း
PK:		ပုလဲစိမ်း	ပုလဲစိမ်း
PK:		ပုလဲစိမ်း	ပုလဲစိမ်း

ក្រសួងពាណិជ្ជកម្ម បានប្រកាសថា ក្រុមហ៊ុន ក្រុងមាត់ស្រឡៅ បានបញ្ចប់ការងារប្រតិបត្តិការនៅក្នុងប្រទេសកម្ពុជា ហើយបញ្ជូនទុនប្រកបដោយសកម្មភាព ទៅក្រុមហ៊ុន ក្រុងមាត់ស្រឡៅ ក្រៅប្រទេសកម្ពុជា។

អង្គការសហប្រតិបត្តិការអន្តរជាតិ បានបោះឆ្នោតសម្រាប់សមាជិកភាពរបស់ខ្លួន ក្នុងអង្គការសហប្រតិបត្តិការអន្តរជាតិ ក្នុងខែកញ្ញា ឆ្នាំ២០០៧ ។

លេខ៖ ០១៣៤ ផ្សារបាត់ដំបង ក្រុងបាត់ដំបង ខេត្តបាត់ដំបង ព្រះរាជាណាចក្រកម្ពុជា

ရန်ကုန်မြို့၊ ဝဏ္ဏကျေးရွာ၊ ဝဏ္ဏကျေးရွာ၊ ဝဏ္ဏကျေးရွာ

ทว.ปี: ๒๕/๕๓ ๒๕/๕๓

1001/2011/16

សាក្សី៖

ឈ្មោះ: ស.ស. ឡាន

2.  $\frac{1}{2} \times \frac{1}{2} = \frac{1}{4}$

1. 证明:  $\lim_{n \rightarrow \infty} \frac{1}{n} = 0$

1942.39.5

9856752000

2022.12.29



## ခြေစစ်\_ဆွဲခြင်း



၂၀၁၆ ခုနှစ် ဇူလိုင်လ ၁ ရက်နေ့  
 တွင် အောက်ပါ အချက်များကို



இந்தியாவின் புவியியல்

[illegible]

ក្រុមប្រឹក្សាភិបាល៖ CW-A

தமிழ்நாடு - TBK 2

1388 ÷ 61 = 22

● **စာအုပ်အမျိုးအစား**.....

កងរដ្ឋាភិបាលនៃព្រះរាជាណាចក្រកម្ពុជាបានទទួលជំនួយការម្នីពី វិទ្យាសាស្ត្រនៃការអភិវឌ្ឍន៍អាស៊ីអាគ្នេយ៍ ក្នុងការបង្កើនសមត្ថភាពរបស់មន្ត្រីជំនាញក្នុងការគ្រប់គ្រងប្រព័ន្ធធនធានធម្មជាតិ ។ ក្រសួងឧស្សាហកម្ម រ៉ែ និងថាមពល ក៏ដូចជា អង្គភាពពាក់ព័ន្ធក្នុងការគ្រប់គ្រងប្រព័ន្ធធនធានធម្មជាតិ ។ ក្រសួងឧស្សាហកម្ម រ៉ែ និងថាមពល ក៏ដូចជា អង្គភាពពាក់ព័ន្ធក្នុងការគ្រប់គ្រងប្រព័ន្ធធនធានធម្មជាតិ ។ ក្រសួងឧស្សាហកម្ម រ៉ែ និងថាមពល ក៏ដូចជា អង្គភាពពាក់ព័ន្ធក្នុងការគ្រប់គ្រងប្រព័ន្ធធនធានធម្មជាតិ ។

ទំព័រទី១២១ ( ២២ ) ២៧ ( ៣៣ ) ៤៦

មានទីលំនៅ ភូមិ ចិត្តស័ក្តិ ឃុំ ចិត្តស័ក្តិ

**ឯសមាជិកពាក់ព័ន្ធចងត្រូវបានដោះស្រាយដំណើរការផ្តល់ព័ត៌មានអំពីការបញ្ជូនទុនចូលក្នុងក្រុមហ៊ុន**

នៃក្រសួងអភិវឌ្ឍន៍ជនបទជាមួយនឹងប្រជាពលរដ្ឋផ្សេងៗទៀតទូទាំងប្រទេស។ យល់ស្និទ្ធនឹងការងារនេះ ក៏ដូចជា ការផ្តល់ជំនួយ អាចបណ្តាលឱ្យប៉ះពាល់គ្រួសារមុនី ឯកជនរបស់ខ្ញុំផងដែរ។ (គ្រូបង្រៀន ខ្មែរលើកទី៣) ថ្ងៃចន្ទ ១៣ ខែ កក្កដា ២០១២

10. பெரியது 100. மணி 100. கி.மீ.

ឆ្នាំ	ប្រភេទការងារ	កម្រិត	កាលបរិច្ឆេទ
២០១៩	ការងារប្រចាំឆ្នាំ	៨៨៨	២០/១២/២០១៩
២០២០	ការងារប្រចាំឆ្នាំ	៨៨៨	២០/១២/២០២០
២០២១	ការងារប្រចាំឆ្នាំ	៨៨៨	២០/១២/២០២១

ආදායම් දැනුවත් කිරීමේ ක්ෂේත්‍රයේ සේවයේ යෙදවීම සම්බන්ධයෙන් විද්‍යාත්මක ප්‍රවේශයක් අනුගමනය කළ හැකිද යන්න පිළිබඳව විමර්ශනයක් සිදු කළේය.

[illegible]

ယူနိုက်တက် ကိုယ်စားပြုကောင်စီ၏ အမတ်များသည် ကမ္ဘာ့စီးပွားရေးနှင့် ဖွံ့ဖြိုးရေးအဖွဲ့၏ အမတ်များနှင့် အတူတူပင် အချိန်အကန့်အသတ်ခံရသည်။

המחברת: ד"ר חגית גורן

תענית:

អង្គប្រឹក្សា : អ្នកបំប៉ន

הכרזת

L. [unclear]:

145

● 2017年10月1日起

2015年12月

22

神

သီရိဗုဒ္ဓ နေဝိဒိယ ဝိဇ္ဇာတက္ကသိုလ်



955\_0995

ကောင်းစွာ



2009-05-12











## **ANNEX C Baseline Socio-Economic Survey Questionnaire**

**Rural Roads Improvement Project III**  
**Household Baseline Socio-economic Survey**

*All the information below is confidential and used for the project purposes only*

ROAD ID: \_\_\_\_\_ Household Code: \_\_\_\_\_

Date of interview: \_\_\_\_\_ Surveyor Code: \_\_\_\_\_

Province: \_\_\_\_\_

District: \_\_\_\_\_

Commune: \_\_\_\_\_

Village: \_\_\_\_\_

Village along the project road: ☐ Yes ☐ No

If *No*, approx. travel distance to the project road in km: \_\_\_\_\_

Name of respondent: \_\_\_\_\_ (confidential)

*If respondent is not Head of this household, please fill in the following information. Please notice that the respondent should only be the HH head or the spouse of the HH head.*

01. Sex of respondent: ☐ Male ☐ Female

02. Age of respondent: \_\_\_\_\_

03. Respondent's relationship to Household head:

☐ Wife ☐ Husband ☐ Non-married spouse ☐ Other, specify: \_\_\_\_\_ ☐

**A. INFORMATION ON THE HOUSEHOLD HEAD**

A1. Are you the Household head? ☐ Yes ☐ No *to confirm once more*

A2. Sex of Household head ☐ Male ☐ Female

A3. Age of Household head \_\_\_\_\_

A4. Civil status of HH head

- ☐ Single (never married)
- ☐ Married (living together)
- ☐ Divorced or separated
- ☐ Widowed
- ☐ Living together but not married

**A5. Ethnic origin of Household head**

- ☐ Khmer  
☐ Cham (Khmer-Muslim)  
☐ Vietnamese  
☐ Chinese (Khmer-Chinese)  
☐ Other ethnic group (specify): \_\_\_\_\_

**A6. Religion of Household head**

- ☐ Buddhism  
☐ Islam  
☐ Christianity  
☐ Other (specify): \_\_\_\_\_

**A7. Physical condition of HH head**

- ☐ Normal  
☐ With disability, specify \_\_\_\_\_  
☐ With long-term disease, specify \_\_\_\_\_

**A8. HH head length of stay in this village**

- ☐ Less than two years  
☐ Two to five years  
☐ Six to ten years  
☐ More than ten years  
☐ Have always lived here

**B. HOUSEHOLD COMPOSITION, EDUCATION, HEALTH AND ECONOMIC STATUS****B1. Number of people living in the household by sex and age group**

Sex	Years						Total
	<5	5-16	17-25	26-45	46-65	Over 65	
Male							
Female							
<b>Total</b>							

**B2. Highest educational attainment of HH members 17 years and older**

Education	HH head		Spouse of HH head		Other HH members (mark the number of persons with each level of education, e.g. 1, 2)	
	Male	Female	Male	Female	Male	Female
No schooling/ Primary school uncompleted						
Primary school completed						
Lower secondary school completed						
High school completed						
Vocational training course						
University/College completed						

Still studying						
Other, specify:						

**B3. Is any of your household members handicapped or has a long-term illness?**

- ☐ Yes - Explain: \_\_\_\_\_
- ☐ No

**B4. Which of the following health problems/ diseases have affected any member of your household in the past 6 months? (Check all that apply and mark the number)**

Health problem/ disease	Adult Male	Adult Female	School aged child	Child under 5 years
Mild diarrhoea	1	1	1	1
Severe diarrhoea (unable to work or go to school)	2	2	2	2
Eye irritation/disease	3	3	3	3
Skin problem/disease	4	4	4	4
Cold, cough, respiratory problem	5	5	5	5
Headache/muscular pain/back pain	6	6	6	6
Malaria or Dengue fever	7	7	7	7
Hypertension	8	8	8	8
Other illness/disease, specify:	9	9	9	9

**B5. Main occupation of household members (multiple answers: 1: primary; 2: secondary; 0: no occupation)**

Occupation/HH member	1 HH head	2	3	4	5	6	7
Farming							
Fishing							
Livestock breeding							
Forest activities							
Own business or trade enterprise							
Casual work (e.g., agricultural labour, temporary/seasonal construction)							
Wage/ salaried work in public sector							
Wage/ salaried work in private sector (e.g. factory worker)							
Student							
No occupation/ job							
Other (explain)							

**B6. Number of household members by employment status**

- \_\_\_\_\_ Self-employed
- \_\_\_\_\_ Full-time wage work/ permanent job
- \_\_\_\_\_ Part-time/ casual/ temporary job
- \_\_\_\_\_ Seasonal work (e.g. in agriculture, fishery, construction, etc.)



- \_\_\_\_ Unpaid family work (e.g. housewife)
- \_\_\_\_ Unemployed
- \_\_\_\_ Retired
- \_\_\_\_ Student
- \_\_\_\_ No employment
- \_\_\_\_ Other, explain: \_\_\_\_\_

**B7. Approx. how much is the total annual income of your household?** Riel \_\_\_\_\_

**B8. How many household members contribute to your household income?** \_\_\_\_\_ persons

**B9. What are the main income sources of your household?** Mark 1=most important, 2=second most important, etc.

- \_\_\_\_ Farming
- \_\_\_\_ Fishing, including selling fish from fish pond
- \_\_\_\_ Livestock breeding
- \_\_\_\_ Forest activities (charcoal making, collecting and selling firewood etc.)
- \_\_\_\_ Own business or trade enterprise (e.g. shop, café, moto repair, hair dressing, etc.)
- \_\_\_\_ Casual work (e.g., farm labour)
- \_\_\_\_ Wage/salaried work in public sector
- \_\_\_\_ Wage/salaried work in private sector (e.g. factory worker)
- \_\_\_\_ Government assistance, remittances
- \_\_\_\_ Rental income
- \_\_\_\_ Other, specify: \_\_\_\_\_

**B10. What is the average monthly income of your household during the past 6 months?**

\_\_\_\_\_ Riel

**B11. Is your household monthly income stable all the year?**

- ☐ Yes
- ☐ Almost all the year
- ☐ No, some seasonal variation
- ☐ No, large seasonal variation

**B12. Estimated average monthly expenditure of household?** \_\_\_\_\_ Riel

**B13. Can you estimate what are the main annual expenditure categories of your household?**

Mark 1=largest expenditure, 2=second largest, 3=third largest, etc; if a category is not relevant for the household, mark with 0

	Food items (Basic food consumed)
	Education (tuition fee, school supplies, uniform, school projects and other school fees)
	Health (medicines purchased, hospitalization, medical check-up)
	Lighting, electricity, TV, re-chargeable batteries
	Water consumption (drinking and domestic use)
	Cooking (fuel/firewood, charcoal, etc.)
	Transportation for all household members (ex. transportation services, gasoline costs, etc.)

	Communication (ex. mobile phones, internet services)
	Clothes for all household members
	Household Items (i.e. bath soaps, toothpaste, laundry soap, etc.)
	House repair
	Rent for your house or residential space(s), if renting
	Rent for the land for economic/productive activities, if renting
	Repayment of loans, including interest
	Saving money for something
	Contribution to the local temple, monks
	Recreation (ex. movies, puppet play, music, etc.)
	Other expenditures, specify:

**B14. Is your household a vulnerable one?**

- ☐ Female-headed household with dependents
- ☐ Ethnic minority household
- ☐ Poor household
- ☐ Social-aided household
- ☐ Disabled household head
- ☐ Children-headed household
- ☐ Elderly-headed household
- ☐ Not vulnerable

**B15. Has the commune classified your household as**

- ☐ ID-1 Poor
- ☐ ID-2 Poor
- ☐ Not classified as poor (proceed to Section C)

**B16. What is the main reason for your household poverty?** If several reasons, please mark the order of importance, 1=main reason, 2=the second most important reason, etc.

- ☐ Recent natural calamity, please specify: \_\_\_\_\_
- ☐ Your or household member/s poor health or illness
- ☐ Lack of labour force in your household
- ☐ Lack of productive land
- ☐ Lack of investment money
- ☐ Other, please specify: \_\_\_\_\_

## C. LAND OWNERSHIP AND HOUSING STANDARD

### C1. Type of land and status of ownership: Does your household have the following type of land?

Type of land	Own with hard land title	Own with soft land title	No land title	Rent from land owner	Rent out to another person
Residential land					
Home or backyard garden					
Rice land (irrigated)					
Rice land (not irrigated)					
Other agricultural land (irrigated)					
Other agricultural land (not irrigated)					
Pasture/grazing/forage (for livestock, etc.)					
Aquaculture land (include pond surface)					
Forest land					
Other type of land – specify					

### C2. What kind of house does your household live in?

- ☐ Permanent house with one or more floors
- ☐ Semi-permanent house (roof of bricks or tiles)
- ☐ Wooden/iron walls (corrugated iron roof / roofing cement)
- ☐ Simple house (corrugated wall / wood and roofing sheets)
- ☐ Temporary tent / no house

### C3. Ownership of house

- ☐ Owned
- ☐ Rented
- ☐ No rent (stay free in a house owned by somebody else)
- ☐ Illegal construction
- ☐ Other (specify): \_\_\_\_\_

### C4. Source of domestic water (may be several, mark 1,2,3 in order of importance)

- ☐ Rainwater
- ☐ Traditional/shallow well
- ☐ Deep-well
- ☐ Public tap
- ☐ Community well
- ☐ Buy water/truck delivery
- ☐ Pond/ lake/ canal/ river water
- ☐ Piped water
- ☐ Other: \_\_\_\_\_

### C5. Type of toilet

- ☐ No toilet facilities
- ☐ Communal/ Shared/ Public
- ☐ Fish pond latrine
- ☐ Pit latrine (Just plain pit, no water)
- ☐ Water sealed (with toilet bowl, with automatic flush)
- ☐ Closed pit (improved, with toilet bowl but not automatic)
- ☐ Other, specify \_\_\_\_\_

### C6. Source of energy (may be multiple options on both, mark 1,2,3 in order of importance on each)

#### a. For lighting

- ☐ Electricity from national grid

- ☐ Diesel generator
- ☐ Gas/Kerosene
- ☐ Firewood, charcoal
- ☐ Biogas
- ☐ Solar panels
- ☐ Other, specify: \_\_\_\_\_

**b. For cooking**

- ☐ Electricity from national grid
- ☐ Diesel generator
- ☐ Gas/Kerosene
- ☐ Firewood, charcoal
- ☐ Biogas
- ☐ Solar panels
- ☐ Other, specify: \_\_\_\_\_

**C7. Household Appliances and Equipment**

Item	Number of items in your household
<b>Type of home appliance</b>	
TV	
Radio	
Refrigerator	
Electric fan	
DVD / Karaoke machine	
Mobile phone	
Computer	
Camera	
Bicycle	
Motorcycle	
Car	
Other (specify):	
<b>Type of farming equipment (if relevant)</b>	
Farm Tractor	
Plow	
Harrow	
Thresher	
Water pump	
Rice milling machine	
Car /Van	
Truck	
Ox/buffalo cart	
Horse cart	

Item	Number of items in your household
Motorcycle	
Motor tricycle ("Tuk-Tuk")	
Motor fishing boat	
Fishing boat (without motor)	
Motor boat for transport services	
Bicycle	
Other (specify):	

## D. ACCESSIBILITY TO HEALTH AND EDUCATION SERVICES AND MARKETS

**D1. What is the most common means of transportation for your household members?**

Transportation means	Household head	Spouse of HH head	Child(ren) in school age	Other adult HH member(s)
Motorbike				
Bicycle				
Public bus/van/truck				
Private car				
Walking				
Ox/horse cart				
Other: explain				

**D2. What is the approx. distance (in km) to the following health services and how long time does it take you to travel there during dry season and rainy season?**

Service	Distance in km	Means of transport	Travel time	
			Dry season	Rainy season
Commune Health Centre				
Nearest hospital				
Private health clinic/doctor				
Pharmacy				
Other: specify				

**D3. What is the approx. distance (in km) to the following health services and how long time does it take you to travel there during dry season and rainy season?**

Service	Distance in km	Means of transport	Travel time	
			Dry season	Rainy season
Primary school				
Secondary school				

High school				
Vocational training				
Other: specify				

**D4. What is the approx. distance (in km) to the markets and how long time does it take you to travel there during dry season and rainy season?**

Market	Distance in km	Means of transport	Travel time	
			Dry season	Rainy season
Within your village				
In nearby village				
Commune market				
District /town market				
Provincial city market				
Other: specify				

**D5. How many days per year do you estimate that the road to your village is not accessible (during the rainy season)?**

	Household in village along the project road	Household in village not along the project road
Days road not accessible		

**Thank you for your cooperation!**



**ANNEX D    Template for Community Participation Framework  
Monitoring Report**



Kingdom of Cambodia  
Nation Religion King



Ministry of Rural Development

**Rural Roads Improvement Project-III**  
ADB Loan 3678-CAM (COL)/Grant 0581-CAM (SF)

Province : Tboung Khmum  
Contract : CW-B2  
Project Road: TBK1 and TBK3

**Establishment of Grievance Redress Mechanism (GRM)**

- Based on the Section VII, Grievance Redress Mechanism (GRM) of the Initial Environmental Examination (IEE) of the Rural Roads Improvement Project III 137,

**Decision**

**Article 1:** Recognized the composition of the members of Grievance Redress Mechanism (GRM) as follows:

1. Representative from Project Management Unit (PMU) plays role as the Chairman;
2. Representative from Provincial Department of Rural Development plays role as a member;
3. Representative from local non-government organization plays role as a member;
4. Representative from Women's organization plays role as a member; and
5. Representative from Commune Councils along the project road play role as members.

**Article 2:** Roles and Responsibilities

1. Solve the complaints of the villagers to the Commune Office or directly to the Contractor either orally or in writing.
2. Hold a meeting to discuss the complaints if necessary

**Article 3:** The Complaint will be solved at commune level within 15 days, district level within 15 days, provincial level within 30 days, and in case of a complainant not satisfied, move to the Provincial Court.

**Article 4:** One Grievance Redress Mechanism should be established for each contract package of RRIP-III.

**Date: 18 December 2019**

**Signed by:**

**Song Sophal**  
Project Manager  
Deputy Director General for technical affaires

**Attachment: List of the Grievance Redress Mechanism**

### List of Grievance Redress Mechanism

No	Name	Position	Organization Position	Contact Details
1	Mr. Song Sophal	Chairman	Project Manager and Deputy Director General for Technical Affairs, MRD	012 865 616
2	Mr. Sar Sen	Member	Deputy Director of PDRD Tboung Khmum, MRD	012 938 206
3	Mr.Mom Sitha	Member	Seda commune Chief	097 882 2333
4	Ms.Chhin Narin	Member	Seda commune council in charge of women's affaires	097 656 9087
5	Mr.Yin Phon	Member	Chhouk commune Chief	012 421 145
6	Ms. Hun Chiheng	Member	Chhouk commune council in charge of women's affaires	012 302 887
7	Mr.Oung sambou	Member	Deputy Chief of Chikor commune	012 331 928
8	Ms.Khat samarth	Member	Chikor commune council in charge of women's affaires	089 307 864
9	Mr.Try pov	Member	Prah Theat commune Chief	097 582 4444



**បញ្ជីរាយនាមសមាសភាពយន្តការដោះស្រាយបណ្តឹងសាទុក្ខ**

ល.រ	ឈ្មោះ	តួនាទី	បណ្តាញ	លេខទូរស័ព្ទទំនាក់ទំនង
១	លោក សុង សុផល	ប្រធាន	ប្រធានគ្រប់គ្រងគម្រោងនិងជាអគ្គនាយករងបច្ចេកទេស	០១២ ៨៦៥ ៦១៦
២	លោក សសេន	សមាជិក	អនុប្រធានមន្ទីរអភិវឌ្ឍន៍ជនបទខេត្តត្បូងឃ្មុំ	០១២៩៣៨ ២០៦
៣	លោក ម៉ុ ស៊ីថា	សមាជិក	ឃុំសេដា	០៩៧ ៨៨២២៣៣៣
៤	លោក ស្រីឈិនណារិន	សមាជិក	សមាជិកក្រុមប្រឹក្សាឃុំសេដាទទួលបន្ទុកកិច្ចការនារី	០៩៧ ៦៥៦៩០៨៧
៥	លោក យិន ជុន	សមាជិក	មេឃុំឈូក	០១២ ៤២១ ១៤៥
៦	លោកស្រី ហ៊ុន ជីហេង	សមាជិក	សមាជិកក្រុមប្រឹក្សាឃុំឈូកទទួលបន្ទុកកិច្ចការនារី	០១២ ៣០២ ៨៨៧
៧	លោក អ្នង សំបូរ	សមាជិក	ជំទប់ទី១ឃុំជីគរ	០១២ ៣៣១ ៩២៨
៨	លោកស្រី ខាត់ សំអាត	សមាជិក	សមាជិកក្រុមប្រឹក្សាឃុំជីគរទទួលបន្ទុកកិច្ចការនារី	០៨៩ ៣០៧ ៨៦៤
៩	លោក ទ្រី ពៅ	សមាជិក	មេឃុំព្រះធាតុ	០៩៧ ៥៨២ ៤៤៤៤





## **ANNEX E    Established GRM for CW-B2**



**Kingdom of Cambodia  
Nation Religion King**



**Ministry of Rural Development**

**Rural Roads Improvement Project-III**  
ADB Loan 3678-CAM (COL)/Grant 0581-CAM (SF)

**Province : Tboung Khmum**  
**Contract : CW-B2**  
**Project Road: TBK1 and TBK3**

### **Establishment of Grievance Redress Mechanism (GRM)**

- Based on the Section VII, Grievance Redress Mechanism (GRM) of the Initial Environmental Examination (IEE) of the Rural Roads Improvement Project III 137,

### **Decision**

**Article 1:** Recognized the composition of the members of Grievance Redress Mechanism (GRM) as follows:

1. Representative from Project Management Unit (PMU) plays role as the Chairman;
2. Representative from Provincial Department of Rural Development plays role as a member;
3. Representative from local non-government organization plays role as a member;
4. Representative from Women's organization plays role as a member; and
5. Representative from Commune Councils along the project road play role as members.

**Article 2:** Roles and Responsibilities

1. Solve the complaints of the villagers to the Commune Office or directly to the Contractor either orally or in writing.
2. Hold a meeting to discuss the complaints if necessary

**Article 3:** The Complaint will be solved at commune level within 15 days, district level within 15 days, provincial level within 30 days, and in case of a complainant not satisfied, move to the Provincial Court.

**Article 4:** One Grievance Redress Mechanism should be established for each contract package of RRIP-III.

**Date: 18 December 2019**

**Signed by:**

**Song Sophal**  
Project Manager  
Deputy Director General for technical affaires

**Attachment: List of the Grievance Redress Mechanism**

### List of Grievance Redress Mechanism

No	Name	Position	Organization Position	Contact Details
1	Mr. Song Sopha	Chairman	Project Manager and Deputy Director General for Technical Affairs, MRD	012 865 616
2	Mr. Sar Sen	Member	Deputy Director of PDRD Tboung Khmum, MRD	012 938 206
3	Mr.Mom Sitha	Member	Seda commune Chief	097 882 2333
4	Ms.Chhin Narin	Member	Seda commune council in charge of women's affaires	097 656 9087
5	Mr.Yin Phon	Member	Chhouk commune Chief	012 421 145
6	Ms. Hun Chiheng	Member	Chhouk commune council in charge of women's affaires	012 302 887
7	Mr.Oung sambou	Member	Deputy Chief of Chikor commune	012 331 928
8	Ms.Khat samarth	Member	Chikor commune council in charge of women's affaires	089 307 864
9	Mr.Try pov	Member	Prah Theat commune Chief	097 582 4444



**ព្រះរាជាណាចក្រកម្ពុជា**  
**ជាតិ សាសនា ព្រះមហាក្សត្រ**



**ក្រសួងអភិវឌ្ឍន៍ជនបទ**

**គម្រោងកែលម្អផ្លូវជនបទជំហានទី៣ (RRIP-III)**  
**ហិរញ្ញប្បទានរបស់ធនាគារអភិវឌ្ឍន៍អាស៊ី**  
**យន្តការដោះស្រាយបណ្តឹងសារទុក្ខ**

ខេត្ត ៖ ក្បុងឃ្មុំ  
កញ្ចប់កិច្ចសន្យាលេខ ៖ 2018-RRIP III-OCB-01 (CW-B2)  
ខ្សែផ្លូវ ៖ TBK1 និង TBK3

អនុវត្តតាមគោលការណ៍ដែលមានចែងក្នុងផ្នែកទី VII នៃឯកសារវាយតម្លៃហេតុប៉ះពាល់បរិស្ថានបរិម (IEE) របស់គម្រោង អង្គភាពគ្រប់គ្រងគម្រោងកែលម្អផ្លូវជនបទជំហានទី៣ សម្រេចរៀបចំបង្កើតយន្តការដោះស្រាយបណ្តឹងសារទុក្ខដែលមានការកិច្ចដូចខាងក្រោម៖

**ប្រការ១- យន្តការដោះស្រាយបណ្តឹងសារទុក្ខ មានសមាសភាពដូចខាងក្រោម ៖**

- |  |           |
|--|-----------|
| ១- តំណាងអង្គភាពគ្រប់គ្រងគម្រោងនៃក្រសួងអភិវឌ្ឍន៍ជនបទ    | ជាប្រធាន  |
| ២- តំណាងអង្គភាពអនុវត្តគម្រោងនៃមន្ទីរអភិវឌ្ឍន៍ជនបទខេត្ត | ជាសមាជិក  |
| ៣- តំណាងអង្គការសង្គមស៊ីវិលក្នុងស្រុក                   | ជាសមាជិក  |
| ៤- តំណាងអង្គការ/សមាគមន៍ស្ត្រី                          | ជាសមាជិក  |
| ៥- តំណាងក្រុមប្រឹក្សាឃុំ-សង្កាត់                       | ជាសមាជិក។ |

**ប្រការ២ - តួនាទី និងការទទួលខុសត្រូវ៖**

- សម្របសម្រួល និងដោះស្រាយបណ្តឹងរបស់ប្រជាពលរដ្ឋនៅសាលាឃុំ-សង្កាត់ ឬដោះស្រាយនៅនឹងកន្លែងជាមួយក្រុមប្រតិបត្តិការអនុវត្តគម្រោង។ រាល់បណ្តឹងរបស់ប្រជាពលរដ្ឋត្រូវបានបញ្ចប់ដោយការឯកភាពផ្ទាល់មាត់ ឬសរសេរជាលាយលក្ខណ៍អក្សរ។
- រៀបចំប្រជុំពិភាក្សាលើពាក្យបណ្តឹងផ្សេងៗពាក់ព័ន្ធនឹងការងារគម្រោង ប្រសិនបើចាំបាច់។

**ប្រការ៣-** ពាក្យបណ្តឹងដោះស្រាយនៅកម្រិតឃុំ-សង្កាត់ មានរយៈពេល១៥ថ្ងៃ នៅស្រុក ១៥ថ្ងៃ និងនៅខេត្ត ៣០ថ្ងៃ។ ក្នុងករណីដើមបណ្តឹងមិនសុខចិត្ត ត្រូវបន្តនីតិវិធីប្តឹងទៅសាលាដំបូងខេត្ត។

ធ្វើនៅថ្ងៃទី... 18...ខែ... 5...ឆ្នាំ២០១៩

ហត្ថលេខា  
  
**សុខ សុផល**

**អគ្គនាយករងបច្ចេកទេស**  
**និងជាប្រធានគ្រប់គ្រងគម្រោង**

ឆ្លើយតប ៖ បញ្ជីរាយនាមសមាសភាពនៃយន្តការដោះស្រាយពាក្យបណ្តឹងសារទុក្ខ

**បញ្ជីរាយនាមសមាសភាពយន្តការដោះស្រាយបណ្តឹងសាទុក្ខ**

ល.រ	ឈ្មោះ	តួនាទី	អង្គភាព	លេខទូរស័ព្ទទំនាក់ទំនង
១	លោក សុខ សុផល	ប្រធាន	ប្រធានគ្រប់គ្រងគម្រោងនិងជាអគ្គនាយករងបច្ចេកទេស	០១២ ៨៦៥ ៦១៦
២	លោក សសេន	សមាជិក	អនុប្រធានមន្ទីរអភិវឌ្ឍន៍ជនបទខេត្តត្បូងឃ្មុំ	០១២៩៣៨ ២០៦
៣	លោក ម៉ូ ស៊ីថា	សមាជិក	ឃុំសេដា	០៩៧ ៨៨២២៣៣៣
៤	លោក ស្រីឈិនណារិន	សមាជិក	សមាជិកក្រុមប្រឹក្សាឃុំសេដាទទួលបន្ទុកកិច្ចការនារី	០៩៧ ៦៥៦៩០៨៧
៥	លោក យិន ផុន	សមាជិក	មេឃុំឈូក	០១២ ៤២១ ១៤៥
៦	លោកស្រី ហ៊ុន ដីហេង	សមាជិក	សមាជិកក្រុមប្រឹក្សាឃុំឈូកទទួលបន្ទុកកិច្ចការនារី	០១២ ៣០២ ៨៨៧
៧	លោក អ៊ុង សំបូរ	សមាជិក	ជំទប់ទី១ឃុំជីគរ	០១២ ៣៣១ ៩២៨
៨	លោកស្រី ខាត់ សំអាត	សមាជិក	សមាជិកក្រុមប្រឹក្សាឃុំជីគរទទួលបន្ទុកកិច្ចការនារី	០៨៩ ៣០៧ ៨៦៤
៩	លោក ទ្រី ពៅ	សមាជិក	មេឃុំព្រះធាតុ	០៩៧ ៥៨២ ៤៤៤៤