



Social Monitoring Report

Project Number: 43253-025
October 2020

Period: January 2020 – June 2020

IND: Karnataka Integrated Urban Water Management Investment Program - Tranche 1

Submitted by

Karnataka Urban Infrastructure Development & Finance Corporation (KUIDFC)

This social monitoring report is a document of the borrower. The views expressed herein do not necessarily represent those of ADB's Board of Directors, Management, or staff, and may be preliminary in nature.

In preparing any country program or strategy, financing any project, or by making any designation of or reference to a particular territory or geographic area in this document, the Asian Development Bank does not intend to make any judgments as to the legal or other status of any territory or area.

Asian Development Bank

From: Shashisekhar SP <shashisekharsp@kuidfc.com>

Sent: Thursday, October 1, 2020 7:24:52 PM

To: Pravash Kumar Mishra <pmishra@adb.org>

Cc: Shalini Mishra <smishra1.consultant@adb.org>; Ritu Rathore <rrathore@adb.org>;
jayamalap@kuidfc.com <jayamalap@kuidfc.com>; doddihal@kuidfc.com <doddihal@kuidfc.com>;

Pooja Awasthi <pawasthi@adb.org>; shashi sekhar sp <spsashisekhar@gmail.com>; Sourav Majumder
<smajumder@adb.org>

Subject: Re: KIUWMIP - SMMR T1 Jan-Jun 2020

Dear Pravash,

Thank you for allowing me to take my time. In response to your trailing email of 1.9.2020. The 3 embedded comments are already addressed in the report, now i have removed the comments and at the link below pls find the clean reports of T1 Jan-Jun 2020.

https://drive.google.com/file/d/1UAATX7H5x4kN-5XIPv8Nhc_jl8nfgFhV/view?usp=sharing

https://drive.google.com/file/d/1DljHyRB39hQcRAefyOCPUkLeQv-sv_y7/view?usp=sharing

Best regards,

Shashi

Recd. 2.10.20
SFG Log: 4360



SEMI ANNUAL SOCIAL SAFEGUARD MONITORING REPORT

Project Number: 43253-027
Loan Number: 3148-IND
January-June 2020

India: Karnataka Integrated Urban Water
Management Investment Program (KIUWMIP)

Tranche -1

Prepared by

Egis India Consulting Engineers pvt Ltd



ABBREVIATIONS

| | | |
|--------|---|--|
| ADB | : | Asian Development Bank |
| APs | : | Affected Persons |
| BPL | : | Below Poverty Line |
| CC | : | City Corporation |
| CMC | : | City Municipal Council |
| EA | : | Executing Agency |
| Goi | : | Government of India |
| GoK | : | Government of Karnataka |
| GRC | : | Grievances Redressal Committee |
| HH | : | Household |
| KMRP | : | Karnataka Municipal Reforms Program |
| KUIDFC | : | Karnataka Urban Infrastructure Development and Finance Corporation |
| KUWSDB | : | Karnataka Urban Water Supply and Drainage Board |
| LA | : | Land Acquisition |
| LAA | : | Land Acquisition Act |
| lpcd | : | Liters Per Capita per Day |
| M/m. | : | Meter |
| NGO | : | Non-Government Organization |
| NKUSIP | : | North Karnataka Urban Sector Investment Program |
| O&M | : | Operations and Maintenance |
| IPMU | : | Investment Program Management Unit |
| PWD | : | Public Works Department |
| RoW | : | Right of Way |
| Ro | : | Resettlement Officer |
| RP | : | Resettlement Plan |
| STP | : | Sewage Treatment Plant |
| ULB | : | Urban Local Body |

CONTENTS

| | |
|--|----|
| 1. PROJECT DESCRIPTION..... | 1 |
| 2. POPULATION TO BE BENEFITTED | 9 |
| 3. CONSULTATIONS/ DISCUSSION WITH THE PROJECT STAKEHOLDERS | 13 |
| 4. GRIEVANCE REDRESSAL MECHANISM (GRM) | 14 |
| 5. INSTITUTIONAL ARRANGEMENT | 15 |
| 6. MITIGATION MEASURES TO MINIMISE THE IMPACTS..... | 16 |
| 7. MONITORING RESULTS- FINDINGS | 16 |
| 8. FOLLOW UP ACTION, RECOMMENDATIONS AND DISCLOSURE | 16 |

LIST OF TABLES

| | |
|--|----|
| TABLE 1: STATUS OF WORKS UNDER TRANCHE-1 | 2 |
| TABLE 2: SOCIAL SAFEGUARD DETAILS (LAND, AFFECTED PERSONS, STATUS) FOR WATER SUPPLY SUBPROJECTS | 10 |
| TABLE 3: DETAILS OF CONSULTATIONS/ DISCUSSIONS | 13 |
| TABLE 4: STATUS OF GRIEVANCES RECEIVED | 14 |

LIST OF ANNEXURES

| | |
|---|----|
| Annexure 1: LAND DETAILS FOR SUBPROJECTS | 17 |
| Annexure 2: LAND OWNERSHIP LETTER FROM THE COMMISSIONER OF CITY CORPORATION DAVANAGERE FOR CONSTRUCTION OF JACK WELL | 19 |
| Annexure 3: COPY OF THE LAND RECORDS 40 MLD WTP AT BATHI (DAVANAGERE) | 20 |
| Annexure 4: DOCUMENTS RELATED TO THE LAND DONATED BY AMARAVATHI HOUSING SOCIETY | 23 |
| Annexure 5: COPY OF THE DOCUMENT RELATED TO THE LAND PROPOSE FOR CONSTRUCTION OHT IN GUTTUR | 26 |
| Annexure 6: LAND RECORDS OF THE 1LL OHT BYADGI | 28 |
| Annexure 7: GRIEVANCE REDRESSAL DETAILS..... | 29 |
| Annexure 8: PHOTOgraphs OF DISUCSSIONS WITH STEAKHOLDERS AND GRIEVANCE REDRESSALS..... | 32 |
| Annexure 9: PHOTOGRAPHS OF COVID-19 PRECAUTIONS AND AWARENESS AT PROJECT SITE..... | 40 |

1. PROJECT DESCRIPTION

- 1.1. Karnataka is one of the most water stressed states in India with approximately 54% of the geographical area declared as drought prone. ADB is assisting the Indian state of Karnataka improve water resources management in selected urban areas of the Upper Tungabhadra sub-basin. Water supply and waste water systems suffer from under-investment throughout the state of Karnataka. Current water supply is intermittent. The absence of scientific wastewater treatment and sewerage systems contaminates ground water posing a health risk to the public. If the issues associated with the poor water management in the state are not resolved, the state's economic growth will be stunted, public health will deteriorate, and water resource disputes will escalate.
- 1.2. The Project I of Karnataka Integrated Urban Water Management Investment Program (KIUWMIP, the Program) was initiated by the Asian Development Bank (ADB) with the Government of India (GoI) on Dec 30th 2014 with aims to improve water resource management in urban areas in a holistic and sustainable manner consistent with the principles of Integrated Water Resources Management (IWRM). Investment support is being provided to modernize and expand urban water supply and sanitation (UWSS), and strengthen institutions to improve water use efficiency, productivity, and sustainability. Assistance under the first phase is being used to expand and upgrade water supply and sanitation infrastructure in three towns - Byadagi, Davanagere, and Harihara.

TABLE 1: STATUS OF WORKS UNDER TRANCHE-1**Davanagere 24x7 Water Supply Scheme (01WS05)****Total cost 452.32 Cr****Revised cost 468.62 Cr**

| Components | Unit | Total Qty | Achieved up to June-20 | Achieved Jan-June-20 | Areas/ Locations and distance of pipeline laid from Jan-June-20 | Areas/ Locations and distance of pipeline to be completed | % achieved against Total Qty |
|--------------------------------------|------|-----------|------------------------|----------------------|---|---|------------------------------|
| Clear Water Transmission main | | | | | | | |
| Supply of Pipes | km | 69.164 | 67.39 | 0 | | | 97% |
| Laying | km | 69.164 | 36.86 | 2.54 | Shamnur, Bathi BIET road and Azad nagara,Basapura,KV shety, PB road, Avragere, Devraj Urs, SMK, Budal road, APMC, Avaragere, Anjaneya mill and Karur. | Shamnur, Bathi BIET road and Azad nagara,Basapura,KV shety, PB road, Avragere, Devraj Urs, SMK, Budal road, APMC, Avaragere, Anjaneya mill. | 53% |
| Hydrotest | km | 69.164 | 19.54 | 3.06 | Shamnur, Bathi BIET road and Azad nagara,Basapura,KV shety, PB road, Avragere, Devraj Urs, SMK, Budal road, APMC, Avaragere, Anjaneya mill and Karur. | Shamnur, Bathi BIET road and Azad nagara,Basapura,KV shety, PB road, Avragere, Devraj Urs, SMK, Budal road, APMC, Avaragere, Anjaneya mill and Karur. | 28% |

| Components | Unit | Total Qty | Achieved up to June-20 | Achieved Jan-June-20 | Areas/ Locations and distance of pipeline laid from Jan-June-20 | Areas/ Locations and distance of pipeline to be completed | % achieved against Total Qty |
|--|------|-----------|------------------------|----------------------|--|---|------------------------------|
| Construction of OHTs(Out of 18 OHTs 14 OHT start) | | | | | | | |
| 18 No. OHTs | Lot | 100% | 48% | 11.15% | Karuru, Yaragunta, Devraj URS layout, SSM Layout, Azad Nagar, Kundwada Zone, Basaveshwara Nagar, SM Krishna nagar, Subramanya nagar, Avargere, andhi nagar, TV Station, Avaragere, Anjaneya mill, CG Hospitals (KV Shetty Park), Nittuvalli | Karuru, Yaragunta, Devraj URS layout, SSM Layout, Azad Nagar, Kundwada Zone, Basaveshwara Nagar, SM Krishna nagar, Subramanya nagar, Avargere, andhi nagar, TV Station, Avaragere, Anjaneya mill, CG Hospitals (KV Shetty Park), Nittuvalli | 48% |
| Distribution pipe line | | | | | | | |
| Supply of Pipes | km | 1338.67 | 1113.37 | 174.9 | | | 83% |
| Laying | km | 1338.67 | 744.31 | 99.51 | Karuru, Yaragunta, Devraj URS layout, SSM Layout, Azad Nagar, Kundwada Zone, Basaveshwara Nagar, SM Krishna nagar, Halekundwada,Nijalingappa badavane,JH patel nagara, KV shety,Anjaneyabadavane,Subramanyanagara, SOG colony, Bashanagara, DCM layout, MV park, Basapura, TV station. | Karuru, Yaragunta, Devraj URS layout, SSM Layout, Azad Nagar, Kundwada Zone, Basaveshwara Nagar, SM Krishna nagar, Halekundwada,Nijalingappa badavane,JH patel nagara, KV shety,Anjaneyabadavane,Subramanyanagara SOG colony, | 56% |

| Components | Unit | Total Qty | Achieved up to June-20 | Achieved Jan-June-20 | Areas/ Locations and distance of pipeline laid from Jan-June-20 | Areas/ Locations and distance of pipeline to be completed | % achieved against Total Qty |
|---------------------------------|------|--------------------------|------------------------|----------------------|--|---|------------------------------|
| | | | | | | Bashanagara, DCM layout, MV park, Basapura, TV station. | |
| Hydrotest | km | 1338.67 | 434.34 | 180 | Karuru, Yaragunta, Devraj URS layout, SSM Layout, Azad Nagar, Kundwada Zone, Basaveshwara Nagar, SM Krishna nagar, Halekundwada,Nijalingappa badavane,JH patel nagara, KV shety,Anjaneyabadavane,Subramanyanagara, SOG colony, Bashanagara, DCM layout, MV park, Basapura, TV station. | Karuru, Yaragunta, Devraj URS layout, SSM Layout, Azad Nagar, Kundwada Zone, Basaveshwara Nagar, SM Krishna nagar, Halekundwada,Nijalingappa badavane,JH patel nagara, KV shety,Anjaneyabadavane,Subramanyanagara | 32% |
| | | | | | | | |
| House service connection | | | | | | | |
| Supply | no | 97589 | 81000 | 0 | | | 83% |
| Installation | no | 97589 | 7904 | 4181 | Sm Krishna Layout, Yaragunta, Ss Layout, Basapura,Kv Shety. Karur, Mandakkibatti, Sog Colony, | Sm Krishna Layout, Yaragunta, Ss Layout, Basapura,Kv Shety. Karur, Mandakkibatti, Sog Colony, | 8% |
| | | Over all progress | | | 47.14% | | |

Harihara Water Supply Distribution (01WS04)**Total cost 40.90 Cr****Revised project cost 45.65 Cr**

| Components | Unit | Total Qty | Achieved up to June-20 | Achieved Jan-June-20 | Areas/ Locations and distance of pipeline laid from Jan-June-20 | Areas/ Locations and distance of pipeline to be completed | % achieved against Total Qty |
|-----------------------|------|-----------|------------------------|----------------------|---|---|------------------------------|
| Pipeline works | | | | | | | |
| Supply of Pipes | km | 263.504 | 257.840 | 0 | | | 97.85% |
| Laying of Pipes | km | 263.504 | 250.41 | 9.34 | Guttur, Ashraya colony, Harlapura, IB, Amaravathi, New DRM, Old DRM, Indranagara, | Guttur, Ashraya colony, Harlapura, IB, Amaravathi, New DRM, Old DRM, Indranagara, | 95.17% |
| Restoration of roads | km | 100% | 67% | 32% | Guttur, Ashraya colony, Harlapura, IB, Amaravathi, New DRM, Old DRM, Indranagara, | Guttur, Ashraya colony, Harlapura, IB, Amaravathi, New DRM, Old DRM, Indranagara, | 32% |
| Hydro test | km | 263.504 | 243.6 | 13 | Guttur, Ashraya colony, Harlapura, IB, Amaravathi, New DRM, Old DRM, Indranagara, | Guttur, Ashraya colony, Harlapura, IB, Amaravathi, New DRM, Old | 92.5% |

| Components | Unit | Total Qty | Achieved up to June-20 | Achieved Jan-June-20 | Areas/ Locations and distance of pipeline laid from Jan-June-20 | Areas/ Locations and distance of pipeline to be completed | % achieved against Total Qty |
|--|------|-----------|------------------------|--------------------------|---|---|------------------------------|
| | | | | | | DRM, Indranagara, | |
| House service connection | | | | | | | |
| Supply of HSC meter | no | 14000 | 14000 | 0 | | | 100% |
| Installation of HSC meter | no | 14000 | 13036 | 1298 | Guttur, Ashraya colony, Harlapura, IB, Amaravathi, New DRM, Old DRM, Indranagara, | Guttur, Ashraya colony, Harlapura, IB, Amaravathi, New DRM, Old DRM, Indranagara, | 93% |
| OHT s | | | | | | | |
| 2 no OHTs | no | 100% | 90% | 25% | Indira Nagar | Court Zone | 90% |
| Bulk flow meters and other works Providing Simple Automation to Pumping Station and to Control Valves at OHT's | lot | 100% | 90% | 25% | Guttur,Arlpura | DRM,Amaravathi | 90% |
| Rehabilitation of OHTs | | | | | | | |
| Rehabilitation works & Other works | lot | 100% | 95% | 10% | Guttur,Arlpura | DRM,Amaravathi | 95% |
| | | | | Over all progress | 92.95% | | |

Byadgi Water Supply Distribution (01WS03)

Total cost 27.06 Cr

Revised project cost 28.62 Cr

| Components | Unit | Total Qty | Achieved up to June-20 | Achieved Jan-June-20 | Areas/ Locations and distance of pipeline laid from Jan-June-20 | Areas/ Locations and distance of pipeline to be completed | % achieved against Total Qty |
|---------------------------------|------|-----------|------------------------|----------------------|--|--|------------------------------|
| Supply of Pipes | km | 114 | 114 | 2 | | | 100% |
| Laying of Pipes | km | 112 | 104.19 | 8.84 | Vidya nagar ,Nehru Nagar, Bettada Hillock, Gandhi Nagar, Kollur camp, Agasenahalli | Vidya nagar ,Nehru Nagar, Bettada Hillock, Gandhi Nagar, Kollur camp, Agasenahalli | 91.4% |
| Hydro test | km | 112 | 56.57 | 6.77 | Vidya nagar ,Nehru Nagar, Bettada Hillock, Gandhi Nagar, Kollur camp, Agasenahalli | Vidya nagar ,Nehru Nagar, Bettada Hillock, Gandhi Nagar, Kollur camp, Agasenahalli | 49.62% |
| House service connection | | | | | | | |
| Supply of HSC meter | no | 7389 | 7259 | 0 | | | 98% |
| Installation of HSC meter | no | 7389 | 3925 | 900 | Vidya nagar ,Nehru Nagar, Bettada Hillock, Gandhi Nagar, | Vidya nagar ,Nehru Nagar, Bettada Hillock, Gandhi | 53.12% |

| Components | Unit | Total Qty | Achieved up to June-20 | Achieved Jan-June-20 | Areas/ Locations and distance of pipeline laid from Jan-June-20 | Areas/ Locations and distance of pipeline to be completed | % achieved against Total Qty |
|------------------------------------|------|-----------|------------------------|--------------------------|---|---|------------------------------|
| | | | | | Kollur camp, Agasenahalli | Nagar, Kollur camp, Agasenahalli | |
| Construction of OHT | | | | | | | |
| Construction of 1 LL OHT | lot | 100% | 94% | 0% | Nehru Nagar | Nehru Nagar | 94% |
| Rehabilitation of OHTs | | | | | | | |
| Rehabilitation works & Other works | lot | 100% | 50% | 0% | - | - | 50% |
| | | | | Over all progress | 62.11% | | |

2. POPULATION TO BE BENEFITTED

- 2.1. In order to identify the resettlement impacts, if any, due to Project implementation, the Consultants have carried out several site visits and consultative inspections in the Project areas during the preparation of RP. The policy framework and entitlements for the project are based on applicable laws and regulations of the national and state government, ADB's Safeguards Policy Statement 2009; and the agreed Resettlement Framework.
- 2.2. ADB Safeguards Policy Statement 2009 define (i) compensation to replace lost assets, livelihood, and income; (ii) assistance for relocation, including provision of relocation sites with appropriate facilities and services; and (iii) assistance for rehabilitation to achieve at least the same standard of living with the project as without it. In addition, the absence of legal title to land should not be a bar to compensation. ADB SPS requires payment of compensation prior to actual loss.
- 2.3. Government of India and Government of Karnataka Laws and Policies. The applicable legal and policy frameworks of the government, include: The Right to Fair Compensation and Transparency in Land Acquisition, Rehabilitation and Resettlement Act; 2013, and state law: The Right to Fair Compensation, and Transparency in Land Acquisition, Rehabilitation and Resettlement (Karnataka) Rules, 2015.
- 2.4. Detailed attention was paid through the feasibility and detail design phases of the project preparation to minimize adverse impacts on land acquisition and resettlement. However, technical and engineering constraints caused concerns through the exploration of various alternative alignments. Details of the social safeguard impacts (land acquisition, affected persons and compensation) are presented in the table below.

TABLE 2: SOCIAL SAFEGUARD DETAILS (LAND, AFFECTED PERSONS, STATUS) FOR WATER SUPPLY SUBPROJECTS

| SI. No | Name of the City | Package Name and Number | Project components as per the approved RP/DDR | Details of Land Required and Acquired (Ha) | Affected Persons | Status/ Re- Settlement Impact | Cutoff Date |
|--------|------------------|--|---|--|------------------|--|----------------------------|
| 1 | Davanagere | Davanagere water supply Distribution network Package no: 01WS05 | Laying of 69.16 km pipeline from WTPs (Bathi and Kundwada) to OHTs. | Along ROW | None | No impact. Along the ROW | 30 th Sept 2016 |
| | | | Construction of 18 OHTs. | 0.023 Ha required for each OHT (total of 0.44 Ha) Built on ULB owned sites; unused; no adverse effects on adjacent properties | None | All the OHTs will be constructed in the ULB lands. The Land ownership letter form Commissioner City Corporation Davanagere to the Task Manager KUIDFC-Bangalore dated 17-10-2014 mentioned that the site for OHTs belongs to ULB. Refer annexure no.3 for ownership details. | |
| | | | Laying of 1,339 kms of distribution network pipelines. | Along ROW | None | No impact. Along the ROW | |

| Sl. No | Name of the City | Package Name and Number | Project components as per the approved RP/DDR | Details of Land Required and Acquired (Ha) | Affected Persons | Status/ Re- Settlement Impact | Cutoff Date |
|--------|------------------|---|--|--|------------------|---|---------------------------------|
| | | | Providing 97,589 House service connections | On site | None | No impact | |
| | | | Réhabilitation of existing assets/ structures | On site | None | No impact- Civil, Mechanical and Electrical rehabilitations works are in the existing WTPs. | |
| 2 | Harihara | Harihara Water supply Distribution network Package no: 01WS04 | Distribution Network of 263.1 km | Along ROW | None | No impact. Distribution network pipelines will be laid along the ROW | 26 th September 2016 |
| | | | Installation of 14,000 domestic meters | On site | None | No impact. | |
| | | | 16 Bulk Meters to be installed at clear water transmission mains | On site | None | No impact. | |
| 3 | Byadgi | Byadgi water supply Distribution network Package no: | Laying of 114 Kms of proposed Distribution network | Along ROW | None | No impact. Distribution network pipelines will be laid along the ROW | 10 th February 2017 |

| Sl. No | Name of the City | Package Name and Number | Project components as per the approved RP/DDR | Details of Land Required and Acquired (Ha) | Affected Persons | Status/ Re- Settlement Impact | Cutoff Date |
|--------|------------------|-------------------------|---|---|------------------|---|-------------|
| | | 01WS03 | Construction of one new OHT of 1 LL capacity and two 5LL capacity OHT | Built on 0.05 Ha of ULB owned site; unused; no adverse effects on adjacent properties | None | No impact- ULB land. OHT will be constructed besides the existing OHT. The above land with survey No.42+42 in Nehru Nagar at Byadgi was certified by the Chief Office, TMC, Byadgi. Refer annexure No.8 for land owner ship details | |
| | | | Providing new House Service connections for about 7389 Nos. | Onsite | None | No impact. | |

3. CONSULTATIONS/ DISCUSSION WITH THE PROJECT STAKEHOLDERS

- 3.1. Consultation/discussion with the project stakeholders and information dissemination is a continuous process and needs to be pursued at every stage of the project.
- 3.2. Consultation/discussion with the stakeholders before initiating civil works and also during implementation of sub project is required to create awareness about the sub project to be implemented in their area and also to ensure their support for project implementation. During the consultations/discussions with the stakeholders the details of the sub project (especially those affected by the subproject), understand the views of the people affected by the project and also the measures which will be taken up to resolve issues. The Executing Agency (EA) will ensure that APs and other area had been done during the reporting period. Total 344 project stakeholders had been consulted before starting of the civil work as well during work is under progress in their area. During the reporting period total 34 stakeholders are informed and consulted about the sub-project, its impact, their entitlements and options, and allowed to participate actively in the development of the sub-project. The consultations are held with special emphasis on vulnerable groups.
- 3.3. Resettlement plans are available at prominent government offices, ward offices and ULB offices and on ULB, KUIDFC and ADB websites.
- 3.4. Details of the consultations/discussions with the stakeholders during the reporting period are as follows:

TABLE 3: DETAILS OF CONSULTATIONS/ DISCUSSIONS

| Name of the City | Number of stake holders consulted | Comments |
|------------------|-----------------------------------|---|
| | January-2020 to June-2020 | |
| Davanagere | 12 | Overburden soil removal. |
| Harihara | 8 | Road restoration Dust and noise problem. |
| Byadagi | 14 | Road restoration Dust and noise problem. |
| TOTAL | 34 | |

4. GRIEVANCE REDRESSAL MECHANISM (GRM)

- 4.1. As per the orders of Joint Managing Director KUIDFC, an Official Memorandum dated 28th June 2017 was issued for the concerned for formation of project specific grievance redress mechanism (GRM). A copy of Official Memorandum is available in the RP/ DDR of each subproject. The GRC has been established to receive, evaluate and facilitate concerns of, complaints and grievances of the affected persons in relation to project's social and environmental performances. The main objective of the GRM is to provide time bound action and transparent mechanisms to resolve social and environment concerns.
- 4.2. There are multiple means of registering grievances and complaints by dropping grievance forms in complaint/ suggestion boxes at accessible locations, or through telephone hotlines, email, post or writing in a complaint registrar book in ULB's project office. There is a complaint registrar book and complaint boxes at construction site office to enable quick response of grievances/ complaints for urgent matters. The name, address and contact details of the persons with details of the complaint/grievance, location of problem area, date of receipt of complaint will be documented. The RPMU's Safeguards Officer is responsible at the project level for timely resolution of the environmental and social safeguards issues and registration of grievances, and communication with the aggrieved persons.

TABLE 4: STATUS OF GRIEVANCES RECEIVED

| SI No. | Project Town | No. of Grievances Received (Jan-2020 to June-2020) | No. of Grievances Resolved | Nature of Grievances |
|--------|--------------|--|----------------------------|--|
| 1 | Davanagere | 12 | 12 | Regarding excess soil, waterline damage and electrical cable damage. |
| 2 | Harihara | 8 | 8 | Regarding soil removal, Water supply pipe line damage. |
| 3 | Byadgi | 5 | 5 | Regarding excess soil, Road restoration |

5. INSTITUTIONAL ARRANGEMENT

- 5.1. The Karnataka Urban Infrastructure Development and Finance Corporation (KUIDFC): is the nodal executing agency (EA) responsible for implementing KIUWMIP. KUIDFC is a fully owned Government of Karnataka (GoK) company incorporated under the Companies Act, 1956. It has appointed a Social Development Officer (SDO) at KUIDFC Bengaluru to coordinate and monitor community development activities and resettlement implementation across project towns.
- 5.2. The Regional Program Management Unit (RPMU): Package-1 has been established within the Investment Program area to oversee implementation. Deputy Project Director (DPD) heads the Regional Office. S/he is responsible for Investment Program planning, preparation of sub-project plans and estimates, coordination, technical guidance and supervision, financial control, and overall sub-projects monitoring. A Social Officer (SO) was appointed at RPMU Davanagere in July 2015 to look after the RP implementation. The Safeguards Officer (SO) assists in coordinating safeguard tasks. The SO will assist the urban local bodies (ULB) on the selection of beneficiaries and proper implementation of the project, monitoring and supervising of project activities regarding social development, resettlement plans etc. under instructions of Task Manager/ Superintending Engineer, PMU/RPMU respectively.
- 5.3. In each PIU, an Assistant Engineer (safeguards) coordinates the safeguards related tasks at PIU/town level. For Tranche 1, PIUs are established at Davangere, Harihara and Byadagi. A PMDCSC assists the PMU and PIUs in the implementation of the entire investment program including compliance with the EARF and resettlement framework. PMDCSC is stationed in Davanagere with field teams in each of the PIUs. PMDCSC team includes an Environmental Specialist and a Social Safeguards and Gender Specialist to prepare, implement and monitor all safeguards activities and ensure safeguards compliance. At the civil works stage, contractors' staff will include Safeguards/Environment, Health and Safety (EHS) engineer EMP implementation.
- 5.4. In January 2019, a new PMDCSC, EGIS Consultants was appointed. And correspondingly a new social safeguards specialist is in place. There are no safeguards engineers in place in the PIU's. The services of GKW consultant have been extended up to December 2019 on 13.08.2019. NGOs contract ended by 20th April 2019. There is a proposal in KUIDFC office to extend the services of NGOs. The contractors appointed safety officers for their sites.

6. MITIGATION MEASURES TO MINIMISE THE IMPACTS

6.1. While the entire subproject has minimal adverse impact on the population of Davanagere, Harihara and Byadagi, since most of the roads used for the alignment of the projects are wide enough to allow for construction work to continue without affecting people. Impacts have been minimized by mitigation measures such (i) provision of advance notice to community, (ii) conducting awareness campaigns on the proposed project, its benefits, potential temporary impacts and mitigation measures, grievance redress mechanism, etc., (iii) maintaining access by providing planks and leaving space to avoid disturbance to residents and businesses, (iv) managing traffic flows as per the traffic management plan prepared by the contractor in coordination with local authorities and communities, (v) undertaking pipe-laying work at night along congested commercial stretches and limiting the amount of time of open trenches, (vi) placing details of telephone hotlines and contact information of Program Implementation Unit (PIU) offices in signage in visible places (see annexure), (vii) providing assistance to mobile vendors and hawkers to shift to alternative nearby locations. These measures have been enforced through the contract.

7. MONITORING RESULTS- FINDINGS

- 7.1. Monitoring involves periodic checking to ascertain whether activities are progressing according to RP. Monitoring covers physical and financial components and provides feedback to keep the program on schedule.
- 7.2. RP implementation is closely monitored by the Social Development Officer of RPMU Davanagere/PMDCSC to assess resettlement progress and potential difficulties and problems. Monitoring covers social safeguards aspects of project and any temporary resettlement issues. It covers the relocation of people to new sites as well as the allocation of replacement of assets if required. Internal monitoring track indicators such as the number of families affected, resettled, assistance extended, infrastructure facilities provided financial aspects etc.
- 7.3. The Commissioner/Chief Officer of the concerned ULB's with support from RPMU has the responsibility for management and maintenance of AP database, documenting results of AP census, asset verification information, and socio-economic survey data, which will be used as the baseline for assessing impacts of RP implementation.
- 7.4. The RPMU /PMDCSC monitors the sub-projects on a half yearly basis (Semiannual Social Monitoring Report- SSMR) and submits a report directly to the KUIDFC. PMDCSC also submits a monthly progress report to KUIDFC. KUIDFC submits the SSMR to the ADB for review.

8. FOLLOW UP ACTION, RECOMMENDATIONS AND DISCLOSURE

- 8.1. No major safeguard compliance issues were-noticed during this reporting period. All proposed actions will be carried out and monitored as scheduled. Reporting of the same, including any changes will be informed to ADB in subsequent reports.

Annexure 1: LAND DETAILS FOR SUBPROJECTS

| Sl. No | Name of the Town | Purpose | Location | Extent of land required in Hectares | Name of Land owner | Survey No | Status |
|--------|------------------|--------------------------|----------------------|-------------------------------------|--------------------|-----------|----------|
| 1 | Davanagere | Construction of 15LL OHT | Devraj Urs Layout | 0.023 | ULB Land | 280 | ULB Land |
| | | Construction of 12LL OHT | S M Krishna Nagara | 0.023 | ULB Land | 842 | ULB Land |
| | | Construction of 8LL OHT | Yeragunta | 0.023 | ULB Land | 160/33 | ULB Land |
| | | Construction of 5LL OHT | Hale Kunduwada | 0.023 | ULB Land | 1924/202 | ULB Land |
| | | Construction of 15LL OHT | KV Shetty Park (CGH) | 0.023 | ULB Land | 91/89 | ULB Land |
| | | Construction of 8LL OHT | Avaragere | 0.023 | ULB Land | 283 | ULB Land |
| | | Construction of 5LL OHT | Anjaneya Layout | 0.023 | ULB Land | 3221/3241 | ULB Land |
| | | Construction of 10LL OHT | Subramanya Nagar | 0.023 | ULB Land | 213/161 | ULB Land |
| | | Construction of 15LL OHT | Azad Nagar | 0.023 | ULB Land | 693 | ULB Land |

| Sl. No | Name of the Town | Purpose | Location | Extent of land required in Hectares | Name of Land owner | Survey No | Status |
|--------|------------------|------------------------------------|---------------------------|-------------------------------------|--------------------|-----------|----------|
| | | Construction of 2 Numbers 18LL OHT | Nittuvalli | 0.023 | ULB Land | 1210/51 | ULB Land |
| | | Construction of 15LL OHT | SSM Layout | 0.023 | ULB Land | 723/38 | ULB Land |
| | | Construction of 8LL OHT | Karur | 0.023 | ULB Land | 62 | ULB Land |
| | | Construction of 15 LL OHT | Sir M Vishveswaraiah Park | 0.023 | ULB Land | 348 | ULB Land |
| 2 | Byadgi | Construction of 5LL OHT | Nehru Nagara | 0.023 | ULB Land | ---- | ULB Land |
| | | Construction of 1LL OHT | Nehru Nagara | 0.05 | ULB Land | 52 | ULB Land |
| | | Construction of 5LL OHT | Badavane Nagara | 0.023 | ULB Land | ---- | ULB Land |
| 3 | Harihara | Construction of 10LL OHT | Indira Nagar | 0.023 | ULB Land | --- | ULB Land |
| | | Construction of 10LL OHT | Court zone | 0.023 | ULB Land | ---- | ULB Land |

**Annexure 2: LAND OWNERSHIP LETTER FROM THE COMMISSIONER OF CITY
CORPORATION DAVANAGERE FOR CONSTRUCTION OF JACK WELL**

ಮಹಾನಗರ ಪಾಲಿಕೆ ಕಾರ್ಯಾಲಯ
ದಾವಣಗೆರೆ - 577 002

CITY CORPORATION
DAVANAGERE - 577 002

Phone: 08192 - 234944, Fax: 08192 - 234944, ಮೊಬೈಲ್ - 255174, ಉಪ ಮೊಬೈಲ್: 235309

No: CCDVG/KIUWMIP/Land Details /2016-17/ 456 Date: 23/11/2016

To,
The Task Manager
KUIDFC- KIUWMIP
Bangalore


Madam,

Sub: Details of ownership status of land proposed for implementation of Bulk Water Supply (24X7) in Davangere.

With reference to the above subject, I herewith confirmed that the ownership status of land proposed for implementation of Bulk Water Supply (24X7) and construction of power station in Rajanahalli village in Harihara Taluk of Davangere District is as detailed below.

| Sl. No | Subject component | Name of the village | Survey No | Area in Acres and Guntas | Ownership status |
|--------|--|-----------------------------|---------------|--------------------------|--|
| 1 | Construction of jack well | Rajanahalli, Harihara Taluk | 104/ P6 | 1.19 | KUWS & DB Davangere |
| 2 | Construction of Power station 66/11 KV | Rajanahalli, Harihara Taluk | 117/4 & 117/5 | 1.09 & 0.39 Respectively | Commissioner, City Corporation Davangere |

Thanking You,

Yours faithfully

Commissioner
City Corporation-Davangere

Page 1 of 1

**Annexure 3: COPY OF THE LAND RECORDS 40 MLD WTP AT BATHI
(DAVANAGERE)**

ರೇಷನ್ ಆಫ್ ರೈಟ್ಸ್ ಗೇಣಿ ಮತ್ತು ಪಹಣಿ ಪತ್ರಿಕೆ (R.T.C) ಫಾರಂ ನಂ. ೧೬ Print Page No: 1/1 Village Account Form No. 2

ಗ್ರಾಮ ಸಮೂಹ ೨ ತಾಲೂಕು : ದಾವಣಗೆರೆ ಹೋಬಳಿ : ಕಸಬಾ ಗ್ರಾಮ : ದೊಡ್ಡಬಾತಿ Valid from 07/12/2001 00:00:00 To Till Date

ಕಾಲಾಂತರ ಮೊಹರು ಪುಟದ ಕ್ರಮ ಸಂಖ್ಯೆ :

| | | | | | | | | |
|-----------------------------|---|----------------|--|---|----------------------|----------------------------------|---------------------------------|---------------------------------|
| 1. ವರ್ಗ ಸಂಖ್ಯೆ | 3. ಬೇಕಾದಾರು ಒಟ್ಟು ವಿಸ್ತೀರ್ಣ ಪೂರ್ವ ಬಿರಾಟ್ (ಅ) ಪೂರ್ವ ಬಿರಾಟ್ (ಬಿ) ಉಳಿದದ್ದು | ಎಕರೆ ಗುಂಟೆ ಆ | 4. ಕಂದಾಯ ದೂ. ವೈ. | 9. ಕಟ್ಟಡ ಅಥವಾ ಸ್ವಾಧೀನದಾರನ ಹೆಸರು ತಂದೆಯ ಹೆಸರು ಮತ್ತು ವಿಳಾಸ | ವಿಸ್ತೀರ್ಣ ಎ ಗುಂ | ಖಾತೆ ನಂ. | 10. ಕಟ್ಟಡ ಅಥವಾ ಸ್ವಾಧೀನದಾರನ ರೀತಿ | 11. ಇತರೆ ಹಕ್ಕುಗಳು ಮತ್ತು ಮುಖಾಂತರ |
| 227 | 8.20.00.00 | | (ಅ) ಭೂ ಕಂದಾಯ (ಬಿ) ಜೋಡಿ (ಕ) ಮೈಸುಗಳು (ಡಿ) ನೀರಿನ ದರ | ನಗರಸಭೆ ಆಯುಕ್ತರು ದಾವಣಗೆರೆ | 8.20.00.00 | 465 | MR 125/99-2000 ಕ್ರಮ | |
| 2. ಹಿರಾಸ್ತು | P2-p2 | | ಒಟ್ಟು | | | | | |
| 5. ಮುಖ್ಯ ನೋಂದಣಿ | 7. ಮರಗಳ ಸಂಖ್ಯೆ 8. ವೀತುವಾರ ಪ್ರಕಾರ ನೀರಾವರಿಯ ವಿಸ್ತೀರ್ಣ | | | | | | | |
| 6. ಪಟ್ಟಾ ಸಂಖ್ಯೆ | ಹೆಸರು | ಸಂಖ್ಯೆ | ಕ್ರ. ಸಂ. | ನೀರಾವರಿ ಮೂಲ | ಮುಂಗಾರು | ಹಿಂಗಾರು | ಬಾಣಾಯ್ಕ | ಒಟ್ಟು |
| | | | | | | | | |
| 12. ಸಾಗುವಳಿ ಮತ್ತು ಗಣಿಗಾರಿಕೆ | 13. ಮರ ಉಪಯೋಗ ಮತ್ತು ಬೆಳೆಗಲ | | | | | | | |
| ವರ್ಗ ಮತ್ತು ಕಾಲ | ವೈವಿಧ್ಯಮಯಗೊಳಿಸಿದ ಹೆಸರು ಮತ್ತು ವಿಸ್ತೀರ್ಣ | ಸಾಗುವಳಿ ಪದ್ಧತಿ | ಗೇಣಿಯ ವಿವರ | ಭೂಮಿಯ ಉಪಯೋಗ | ಮಿಷ್ಣು ಶಕ್ತಿ ಬಾಣಾಯ್ಕ | ಬೆಳೆಯ ಹೆಸರು | ಬೆಳೆಯ ವಿಸ್ತೀರ್ಣ | ನೀರಾವರಿಯ ಮೂಲ |
| 1 | 2 | 3 | 4 5 6 | 7 8 | 9 | 10 | 11 12 | 13 |
| 2019-2020 ಮುಂಗಾರು | ನಗರಸಭೆ ಆಯುಕ್ತರು ದಾವಣಗೆರೆ | ಸೈಂತ್ | 0.00.00.00 0.00 3 | 8.20.00.00 | - | 0.00.00.00 0.00.00.00 0.00.00.00 | 0.00 | - |

2ನೇ ಹಂತದ ದಾ.ನಗರ ನೀರು ಸರಬರಾಜು ಶುದ್ಧೀಕರಣ ಕಾಮಗಾರಿ: 27/08/2019 ವೇದ್ತ: ದೂ. 0

ವಿಸ್ತೀರ್ಣ ಎಕರೆ ಮತ್ತು ಗುಂಟೆಗಳಲ್ಲಿ

RTC DIGITALLY SIGNED BY : Manjunatha D ON 7/3/2019 2

ಕರ್ನಾಟಕ ಭೂಕಂದಾಯ ನಿಯಮಾವಳಿ 1966 ರ ನಿಯಮ 40, 42, 58 ಮತ್ತು 70

Citizen may register their AADHAAR number and mobile number at www.landrecords.karnataka.gov.in to get SMS alerts about mutations on agricultural lands

CITY CORPORATION, DAVANAGERE.

To

Managing Director
KUIDFC
Bangalore

Sir,

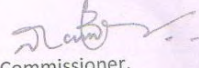
Subject: - All the Proposed OHT's & WTP land belongs to (ULB) Corporation.

All the proposed land for OHT's & WTP are in the name of Davanagere City Corporation;
hence this is to confirm that the following lands are under legal possession of ULB.

Locations of the proposed OHT's & WTP are given below:-

| Sl No | Sub Project Component | Name of the Location of OHTs | Nature of Site | Village | Door No | Ownership Status |
|-------|-----------------------|--------------------------------------|-------------------------------------|----------------|-------------|--|
| 1 | OHT-1 | DevrajUrs Layout | Existing OHT Tank & Remaining Place | Davanagere | #280 | The Land Belongs to Davanagere City Corporation Property |
| 2 | OHT-2 | SM Krishna Nagar | Existing OHT Tank & Remaining Place | Davanagere | #842 | " |
| 3 | OHT-3 | Yaragunta | Existing OHT Tank & Remaining Place | Yaragunta | #160/33 | " |
| 4 | OHT-4 | Basaveshwara Nagar (Yellamma Nagar) | Existing OHT Tank & Remaining Place | Davanagere | #1924/202 | " |
| 5 | OHT-5 | Shamanur(Hosakundu wada) | Existing OHT Tank & Remaining Place | Hosakundu wada | 504/2 | " |
| 6 | OHT-6 | Avaragere | Existing OHT Tank & Remaining Place | Davanagere | #283 | " |
| 7 | OHT-7 | Avaragere (Anjaneya layout) | Near Existing OHT & Vacant Place | Davanagere | #322/3241 | " |
| 8 | OHT-8 | Subramanya Nagar (Sriram Nagar) | Existing OHT Tank & Remaining Place | Avaragere | #213/161 | " |
| 9 | OHT-9 | Basha Nagar | Existing OHT Tank & Remaining Place | Davanagere | #3126/400/2 | " |
| 10 | OHT-10 | Azad Nagar | Existing OHT Tank & Remaining Place | Davanagere | #693 | " |

| | | | | | | |
|----|--------|--------------------------------------|--|------------|-------------|---|
| 11 | OHT-11 | Hondada Circle | Existing OHT Tank & Remaining Place | Davanagere | #636 | " |
| 12 | OHT-12 | Taluk Office | Existing OHT Tank & Remaining Place | Davanagere | #191 | " |
| 13 | OHT-13 | K.B.Extension | Existing OHT Tank & Remaining Park Place | Davanagere | #799 | " |
| 14 | OHT-14 | Nituvalli | Existing OHT Tank & Remaining Park Place | Nituvalli | #1210/51 | " |
| 15 | OHT-15 | DCM Lay Out | Park Place | Davanagere | #91/89/365A | " |
| 16 | OHT-16 | SSM Layout | SSM Nagar Adjasad Masidi Area Vacant Place | Davanagere | #723/38 | " |
| 17 | OHT-17 | Karur | Industrial Area & Vacant Place | Karur | # 62 | " |
| 18 | OHT-18 | P.J. Layout Sir M.Visveshwariah Park | Existing OHT Tank & Remaining Park Place | Davanagere | # 348 | " |
| 19 | WTP | TV Station(40 MLD WTP) | Existing Pump House & OHT Remaining Open Place | Davanagere | #1675 | " |


Commissioner,
City Corporation, Davanagere.

Date: 17-10-2014
Place: Davanagere.

Annexure 4: DOCUMENTS RELATED TO THE LAND DONATED BY AMARAVATHI HOUSING SOCIETY

[illegible]



(Regd. No. AR 31/CVL/E/eng/9352/04-B5)

ಅಮರಾವತಿ ಹೌಸ್ ಜಲ್ಲಂಗ್ ಕೊ-ಆಫ್. ನೊಸೈಟಿ ನಿ.,

AMARAVATHI HOUSE BUILDING CO-OP. SOCIETY LTD.,

Post: AMARAVATHI, HARIHAR - 577 601

संज्ञा

Date _____

26-07-2012

ಪೊದಾಯ್ಯವು,

DRIVING: 100% SATISFACTION.

RESULTS



ಮಾಪ: ಎರಡು ಅಡ್ಡಕ, ಅದರಾಚೆ ಪೀಠೆಗೆ ಕಾಯಿನ ಆವರಣದಲ್ಲಿ 50'x50' ಆದಿಗ.

ವಿಜಯವಾಡ್ ನಲ್ಲಿ ನಡೆಯುವ ಒಂದು ಹೊಸ ಪ್ರಾಂತ್ಯ ರೂಪರೇಖೆ ಕಾರ್ಯಕ್ರಮಕ್ಕೆ ಸಾಕಾರವಾಗಿದೆ.

అంశము:- (1) మొత్తం కంప్యూటరైజ్డ్ సాక్షులు/శ్రమితులలో ౨/౩వరే/వరకు/2012-13 ఏడాదిలో 30-06-2012

2) ಸರ್ವೋಚ್ಚ ನ್ಯಾಯಾಲಯದ ಅಧೀನದಲ್ಲಿರುವ ಪರಿಶಿಷ್ಟ ಜಾತಿಗಳ ಮಕ್ಕಳ ಶಾಲೆಗಳು
3)-01-2011

2) ಸರ್ಕಾರಿ ಕಾರ್ಯಾಲಯ, ಹೊಸ ನಗರ ಪಂಚಾಯತ್ ಕಛೇರಿ, ಹೊಸ ನಗರ, ಬೆಂಗಳೂರು ಜಿಲ್ಲೆ, ಕರ್ನಾಟಕ ರಾಜ್ಯ
- ಈ ದಿನ, 20/01/2012/2012 ರಿಂದ 13-01-2012

4) ಹರಿಹರ ಕಾಲದಲ್ಲಿ ಬರಗವಾಡಿ ಗ್ರಾಮ ಪಂಚಾಯತಿಯು ಅಧಿಕಾರವು ಗ್ರಾಮದವರು ಮತ್ತು ಅಧಿಕಾರವು ಕಾರ್ಯಗತವಾಗಿ, ಹರಿಹರ ನಗರದಲ್ಲಿ ಅಧಿಕಾರ ವ್ಯಾಪ್ತಿ 4.93ಕಿಲೋಮೀಟರ್ ಕಿರೀತದ ಪಕ್ಕ ಕಂಡು
 2001-2012 ರಿಂದ 21-09-2011

ಮೇಲ್ಕಂಡ ವಿಷಯಕ್ಕೆ ಸಂಬಂಧಿಸಿದಂತೆ, ಸರ್ಕಾರದಿಂದ ಪಡೆಯಬಹುದಾದ ಮಾಹಿತಿ ಹೀಗಿದೆ. ಕಾಡಿನಲ್ಲಿ ಹಾಗೂ
ಪ್ರಾಚೀನ ಗ್ರಾಮಗಳಿಗೆ ನಿಕಟ ಪರಿಸ್ಥಿತಿಯಲ್ಲಿ ಇದ್ದುಕೊಳ್ಳುತ್ತದೆ. 1.00 ಎಕರ್ ಜಮೀನ್ ಅತ್ಯಂತ ನಿರ್ಮಿತವಾದ 50'x50' ಅಳತೆಯ
ಮಾಹಿತಿ ಇದೆ. ಕಾಡಿನಲ್ಲಿ ಬೆಳೆಸಲ್ಪಡುವ ಕಡಲೆಗಿಳಿ ಕೆಲವು ಕೆಲಸವನ್ನು ಸ್ವಲ್ಪಮಟ್ಟಿಗೆ ಮಾಡಿ ಹಾಗೆ ಕೆಲವು
ಮಾಹಿತಿ ಇದ್ದುಕೊಳ್ಳುತ್ತದೆ. ಆದರೆ, ಈ ವಿಷಯಕ್ಕೆ ಸಂಬಂಧಿಸಿದಂತೆ, ಸರ್ಕಾರದಿಂದ 4 ಜನ ಪರೀಕ್ಷಾಕಾರಿಗಳು
ಇದ್ದು, ಇದ್ದು ಕೂಡ ಸರ್ಕಾರದಿಂದ ನಿಕಟ ಪರಿಸ್ಥಿತಿಯಲ್ಲಿ ಇದ್ದುಕೊಳ್ಳುತ್ತದೆ. ನಿರ್ದಿಷ್ಟ ಮಾಹಿತಿ ಪಡೆದುಕೊಳ್ಳುವುದರ
ಮಾಹಿತಿ ಇದ್ದುಕೊಳ್ಳುತ್ತದೆ. ಈಗಾಗಲೇ ಇದ್ದು ಕೂಡ ಸರ್ಕಾರದಿಂದ ಮಾಹಿತಿ ರೂ.1260/- ಗಳ ನಿರ್ದಿಷ್ಟ ಕಾರ್ಯವನ್ನು
ನಡೆಸುತ್ತಿರುವುದು ಮಾಹಿತಿಯಾಗಿದೆ.

ಆದರೆ, ನಿಗದಿತವಿರುವ ಪ್ರಕಾರ ನಿಗದಿ ಮಾಡಿ ಪಾವತಿಯನ್ನು ಸಂಗ್ರಹಣೆ ಆಗುತ್ತೇನೆ ಎಂದು ವ್ಯಕ್ತಪಡಿಸಿ, ಅದರಂತೆ ಪ್ರತಿ ಮನೆಗೆ ಪಾವತಿ ಮಾಡುವುದಾಗಿ ಮನೆ ಮನೆಗೆ ನಿಗದಿ ಅವಕಾಶ ಮಾಡುವುದಾಗಿ ಮತ್ತೆ ನಿರ್ದೇಶಿಸಿ ಮತ್ತೊಂದು ಆದೇಶವನ್ನು ಹೊರಡಿಸಿ, ಮತ್ತೊಂದು ಪ್ರತಿ ತಿಂಗಳು ರೂ.55/- ಪ್ರತಿ ಮನೆಯಿಂದ ಸಂಗ್ರಹ ಮಾಡುತ್ತಿದ್ದಾರೆ. ಆದರೆ, ನಿರ್ದೇಶನಗಳು ನೀಡಿರುವ ಕಡತವಿಲ್ಲದೆ ಪಾವತಿಯನ್ನು ಕೇಳುತ್ತಿದ್ದು, ಸಂಗ್ರಹಣೆಯ ಸಂಗ್ರಹಣೆಯ ರೂ.55/- ಪಾವತಿ ಮಾಡಿ ಪಾವತಿಯಾಗಿದೆ ಎಂದು ಪಾವತಿಸಿದ್ದು, ಕೆಲವರು ಆದೇಶವನ್ನು ಪಾವತಿಯನ್ನು ಸ್ವೀಕರಿಸುವುದಿಲ್ಲ.

[illegible]

Page 2 of 2

Translation of Previous Document***Resolution of Amaravathi House Building Cooperative Society***

To the

dated 26 July 2012

Commissioner CMC

Subject: Handing over land measuring 50 ft x50 ft for construction of OHT by Amravati Housing Colony, Harihara Taluk

One meeting was assembled on 12 July 2012, Thursday at 6 p.m. and only GB members were present.

Subject of Meeting:

Handing over of 50 ft. by 50 ft. piece of land of GanapatiDevasthana to CMC as per CMC, Commissioner's letter no. KMRP/CR/Misc/ 202-13 dated 30 June 2012 was agreed to.

Secretary,

Amaravathi House Building Cooperative Society,

**Annexure 5: COPY OF THE DOCUMENT RELATED TO THE LAND PROPOSE FOR
CONSTRUCTION OHT IN GUTTUR**

ಸಭೆಯ ನಡವಳಿಕೆ ಲೆಕ್ಕಾಪುಸ್ತಕ

MEETING RESOLUTION BOOK

ಒಟ್ಟು ಸದಸ್ಯರು : 19

ಹಾಜರಿ : 13

ಗೈರುಹಾಜರಿ : 06

ದಿನಾಂಕ:23/12/2013

ದಿನಾಂಕ 23/12/2013ರ ಶುಕ್ರವಾರ ಬೆಳಿಗ್ಗೆ 11:00 ಗಂಟೆಗೆ ಗುತ್ತೂರುಗ್ರಾಮ ಪಂಚಾಯಿತಿ ಸಭಾಂಗಣದಲ್ಲಿ ಆದ್ಯಕ್ಷರಾದ ಶ್ರೀ ಎ.ಕೆ.ಕೊಟ್ಟಪ್ಪ ಇವರ ಅಧ್ಯಕ್ಷತೆಯಲ್ಲಿ ನಡೆದ ಸಾಮಾನ್ಯ ಸಭೆಯ ನಡವಳಿಕೆಗಳು:-

| ಕ್ರ.ಸಂ | ವಿಷಯ | ತೀರ್ಮಾನ |
|--------|--|---|
| 07 | ಹರಿಹರ ನಗರಸಭೆಯಿಂದ ಕೆ.ಯು.ಐ.ಡಿ.ಎಫ್.ಸಿ ವತಿಯಿಂದ ಅನುಷ್ಠಾನಗೊಳ್ಳುತ್ತಿರುವ ಕೆ.ಐ.ಯು.ಡಬ್ಲ್ಯು.ಎಮ್ ಐ.ಪಿ. ಯೋಜನೆಯಡಿ ಒಳಚರಂಡಿ ವ್ಯವಸ್ಥೆಗೆ ಹಾಗೂ 24X7 ಕುಡಿಯುವ ನೀರಿನ ಯೋಜನೆಗೆ ಎನ್.ಓ.ಸಿ. ನೀಡುವ ಬಗ್ಗೆ.. | ಗುತ್ತೂರು ಗ್ರಾಮ ಪಂಚಾಯಿತಿ ವ್ಯಾಪ್ತಿಯಲ್ಲಿ ಬರುವ ಗುತ್ತೂರು ಗ್ರಾಮಕ್ಕೆ ಹರಿಹರ ನಗರಸಭೆಯಿಂದ ಕೆ.ಯು.ಐ.ಡಿ.ಎಫ್.ಸಿ ವತಿಯಿಂದ ಅನುಷ್ಠಾನಗೊಳ್ಳುತ್ತಿರುವ ಕೆ.ಐ.ಯು.ಡಬ್ಲ್ಯು.ಎಮ್ ಐ.ಪಿ. ಯೋಜನೆಯಡಿಯಲ್ಲಿ ಗುತ್ತೂರು ಗ್ರಾಮಕ್ಕೆ 24X7 ಕುಡಿಯುವ ನೀರಿನ ಯೋಜನೆ ಹಾಗೂ ಒಳಚರಂಡಿ ಕಾಮಗಾರಿಗೆ ಮತ್ತು ನೀರಿನ ಮೇಲ್ಕಟ್ಟದ ಜಾಲಸಂಗ್ರಹಗಾರಕ್ಕೆ ಅವಶ್ಯವಿರುವ ಜಾಗವನ್ನು ಗಣಪತಿ ದೇವಸ್ಥಾನದ ಹಿಂಭಾಗದಲ್ಲಿರುವ 50*50ಅಡಿ ಅಳತೆಯ ಗ್ರಾಮಪಂಚಾಯಿತಿಗೆ ಸಂಬಂಧಿಸಿದ ಜಾಗವನ್ನು ಕೊಡಲು ಯಾವುದೇ ಆಕ್ಷೇಪಣೆ ಇರುವುದಿಲ್ಲವೆಂದು ಈ ಮೂಲಕ ದೃಢೀಕರಿಸಿ ಹಾಗೂ ಈ ವ್ಯವಸ್ಥೆಯಲ್ಲಿ ಅಳವಡಿಕೆಯಾಗಿರುವ ಪ್ರತಿ ಮನೆಗಳ ಜೋಡಣಾ ವೆಚ್ಚವನ್ನು ಹಾಗೂ ಮಾಸಿಕ ಕುಡಿಯುವ ನೀರಿನ ಮತ್ತು ಒಳಚರಂಡಿ ವ್ಯವಸ್ಥೆಯ ಕರವನ್ನು ಭಲಾನುಭವಿಯಿಂದಲೇ ನಗರಸಭೆಗೆ ಭರಿಸಲು ಸೂಚಿಸಲು ಸರ್ವ ಸದಸ್ಯರು ಒಪ್ಪಿಗೆ ಸೂಚಿಸಿದರು. |

200
B

ಅಧ್ಯಕ್ಷರು
ಗ್ರಾಮ ಪಂಚಾಯಿತಿ, ಗುತ್ತೂರು
ಗ್ರಾಮ ಪಂಚಾಯಿತಿ, ಗುತ್ತೂರು

ಪಂಚಾಯಿತಿ ಅಧಿಕಾರಿ
ಗ್ರಾಮ ಪಂಚಾಯಿತಿ, ಗುತ್ತೂರು
ಗ್ರಾಮ ಪಂಚಾಯಿತಿ, ಗುತ್ತೂರು

Translated version of the Document related to the land propose for construction OHT in
Guttur Village

Meting Resolution Book

Total No. of members: 19 No. of members present: 13 Absent: 06

Proceedings of the General Body meeting held on 23.12.2013 at 11 AM in Guttur Gram
Panchayat meeting hall chaired by the president Mr. A. K Kotrapa.

| Sl. No | Subject | Resolution |
|--------|--|---|
| 07 | Providing No Objection Certificate for implementation of UGD and 24X7 water supply projects under KIUWMIP Project of KUIDFC which will be implemented by the Harihara CMC. | The members unanimously agreed to provide the site measuring 50'X50' which is located behind the Ganapathi temple in Guthur under Guthur Gram panchayat to KUIDFC to implement UGD and 24X7 water supply civil works under KIUWMIP project which will be implemented through Harihara CMC. It is also agreed to collect the house service connection charges and monthly water traffic and UGD charges from each household to CMC harihara. |

Sd

-Sd-

President

Panchayat Development Officer

Gram Panchayat

Grama Panchayat Guttur

Huttur

Harihara Taluk

Harihara Taluk

Davanagere (Dist)

Davanagere (Dist)

ಕೆ.ಎಂ.ಎ. ಸಂಖ್ಯೆ **20-511-46**

ಕೆ.ಎಂ.ಎ. ಸಂಖ್ಯೆ, 24 (ಸಂಯೋಜನೆ) (ಎಂ) **2016 - 2017** ನೇ ಮಾಡಿದ ಪ್ರತಿ ವರ್ಷದ ವೆಚ್ಚ, ಸಂಪನ್ಮೂಲ, ಬಾಕಿ ಭಾಗದ ಸಮೂಹ - 3 ಕಾರ್ಯಕ್ರಮದ ವಿವರಣೆ. ಕೆ.ಎಂ.ಎ. ಸಂಖ್ಯೆ **21**

ವಿವರಣೆ

| ಕ್ರಮ ಸಂಖ್ಯೆ | ವಿವರಣೆ | ವಿವರಣೆ | | | | ಪ್ರತಿ ವರ್ಷದ ವೆಚ್ಚದ ವಿವರಣೆ | | | | | ಪ್ರತಿ ವರ್ಷದ ವೆಚ್ಚದ ವಿವರಣೆ | | | | |
|-------------|--------|--------|----------|----------|------|---------------------------|----------|----------|------|-------|---------------------------|----------|------|--|--|
| | | ವೆಚ್ಚ | ಸಂಪನ್ಮೂಲ | ಬಾಕಿ ಭಾಗ | ಸಮೂಹ | ವೆಚ್ಚ | ಸಂಪನ್ಮೂಲ | ಬಾಕಿ ಭಾಗ | ಸಮೂಹ | ವೆಚ್ಚ | ಸಂಪನ್ಮೂಲ | ಬಾಕಿ ಭಾಗ | ಸಮೂಹ | | |
| 1 | ವಿವರಣೆ | | | | | | | | | | | | | | |
| 2 | ವಿವರಣೆ | | | | | | | | | | | | | | |
| 3 | ವಿವರಣೆ | | | | | | | | | | | | | | |
| 4 | ವಿವರಣೆ | | | | | | | | | | | | | | |
| 5 | ವಿವರಣೆ | | | | | | | | | | | | | | |
| 6 | ವಿವರಣೆ | | | | | | | | | | | | | | |
| 7 | ವಿವರಣೆ | | | | | | | | | | | | | | |
| 8 | ವಿವರಣೆ | | | | | | | | | | | | | | |
| 9 | ವಿವರಣೆ | | | | | | | | | | | | | | |
| 10 | ವಿವರಣೆ | | | | | | | | | | | | | | |
| 11 | ವಿವರಣೆ | | | | | | | | | | | | | | |
| 12 | ವಿವರಣೆ | | | | | | | | | | | | | | |
| 13 | ವಿವರಣೆ | | | | | | | | | | | | | | |
| 14 | ವಿವರಣೆ | | | | | | | | | | | | | | |
| 15 | ವಿವರಣೆ | | | | | | | | | | | | | | |
| 16 | ವಿವರಣೆ | | | | | | | | | | | | | | |
| 17 | ವಿವರಣೆ | | | | | | | | | | | | | | |
| 18 | ವಿವರಣೆ | | | | | | | | | | | | | | |
| 19 | ವಿವರಣೆ | | | | | | | | | | | | | | |
| 20 | ವಿವರಣೆ | | | | | | | | | | | | | | |
| 21 | ವಿವರಣೆ | | | | | | | | | | | | | | |
| 22 | ವಿವರಣೆ | | | | | | | | | | | | | | |
| 23 | ವಿವರಣೆ | | | | | | | | | | | | | | |
| 24 | ವಿವರಣೆ | | | | | | | | | | | | | | |
| 25 | ವಿವರಣೆ | | | | | | | | | | | | | | |
| 26 | ವಿವರಣೆ | | | | | | | | | | | | | | |
| 27 | ವಿವರಣೆ | | | | | | | | | | | | | | |
| 28 | ವಿವರಣೆ | | | | | | | | | | | | | | |
| 29 | ವಿವರಣೆ | | | | | | | | | | | | | | |
| 30 | ವಿವರಣೆ | | | | | | | | | | | | | | |
| 31 | ವಿವರಣೆ | | | | | | | | | | | | | | |
| 32 | ವಿವರಣೆ | | | | | | | | | | | | | | |
| 33 | ವಿವರಣೆ | | | | | | | | | | | | | | |
| 34 | ವಿವರಣೆ | | | | | | | | | | | | | | |
| 35 | ವಿವರಣೆ | | | | | | | | | | | | | | |
| 36 | ವಿವರಣೆ | | | | | | | | | | | | | | |
| 37 | ವಿವರಣೆ | | | | | | | | | | | | | | |
| 38 | ವಿವರಣೆ | | | | | | | | | | | | | | |
| 39 | ವಿವರಣೆ | | | | | | | | | | | | | | |
| 40 | ವಿವರಣೆ | | | | | | | | | | | | | | |
| 41 | ವಿವರಣೆ | | | | | | | | | | | | | | |
| 42 | ವಿವರಣೆ | | | | | | | | | | | | | | |

[illegible]

Annexure 7: GRIEVANCE REDRESSAL DETAILS

| Date | Place | Name of the Person Complained | Contact Number | Package Number | Grievances received | Redressed Status |
|------------|------------------------|-------------------------------|----------------|----------------|---------------------------|-------------------------------|
| 09.01.2020 | Kuvempu Nagar | Nirmala | 9880056035 | 01WS05 | PVC pipe damaged | Rectified same day 09.01.2020 |
| 11.01.2020 | Kuvempu Naga | K.H.Maruthesh | 9901582585 | 01WS05 | Sanitary line damaged | Rectified same on 19.01.2020 |
| 13.01.2020 | Kuvempu Naga | Pratheek | 8618195885 | 01WS05 | Sanitary line damaged | Rectified same on 19.01.2020 |
| 17.01.2020 | MCC B Block | Kotresh N B | 9448924635 | 01WS05 | Under ground pipe damaged | Rectified same day 17.01.2020 |
| 22.01.2020 | MCC B Block | K G shankar | 9844280154 | 01WS05 | PVC pipe damaged | Rectified same day 22.01.2020 |
| 24.01.2020 | MCC A Block | Suresh | 9985853464 | 01WS05 | Electrical cable damaged | Rectified same day 24.01.2020 |
| 15.02.2020 | Avaragere | Rajanna | 8147166714 | 01WS05 | PVC pipe damaged | Rectified same day 15.02.2020 |
| 17.02.2020 | Gandi Badavane | Rekha B R | 9535039322 | 01WS05 | PVC pipe damaged | Rectified same day 17.02.2020 |
| 22.02.2020 | SPS Nagar | Gaddigayya | 9632176765 | 01WS05 | PVC pipe damaged | Rectified same day 22.02.2020 |
| 24.02.2020 | SPS Nagar | Yashodamma | 9206615327 | 01WS05 | PVC pipe damaged | Rectified same day 24.02.2020 |
| 25.02.2020 | Rajeev Gandhi Badavane | Faizal Khan | 7847017654 | 01WS05 | UGD pipe damaged | Rectified same day 25.02.2020 |
| 25.02.2020 | SPS Nagar | Shivakumar swamy | 9380848618 | 01WS05 | PVC pipe damaged | Rectified same day 25.02.2020 |
| 03.01.2020 | Amaravathi Colony | Shivananda | ----- | 01WS04 | PVC pipe damaged | Rectified same on 04.01.2020 |
| 03.01.2020 | Vijaynagar | Channabasa ppa | ----- | 01WS04 | PVC pipe damaged | Rectified same on 07.01.2020 |

| Date | Place | Name of the Person Complained | Contact Number | Package Number | Grievances received | Redressed Status |
|------------|--------------------|-------------------------------|----------------|----------------|---------------------------|------------------------------|
| 05.01.2020 | Vijaynagar | Vasu | ----- | 01WS04 | Housekeeping | Rectified same on 09.01.2020 |
| 12.01.2020 | Guttur colony | Siddesh | ----- | 01WS04 | Housekeeping | Rectified same on 15.01.2020 |
| 16.01.2020 | Ajanta temple road | Vinayaka | ----- | 01WS04 | PVC pipe damaged | Rectified same on 18.01.2020 |
| 03.02.2020 | Vijaynagara | Manjunath | ----- | 01WS04 | PVC pipe damaged | Rectified same on 05.02.2020 |
| 07.02.2020 | Vijaynagara | Nagaraj | ----- | 01WS04 | PVC pipe damaged | Rectified same on 10.02.2020 |
| 12.02.2020 | Guttur colony | Mahadevappa | ----- | 01WS04 | PVC pipe damaged | Rectified same on 15.02.2020 |
| 04.05.2020 | Halladkere | Baba | ----- | 01WS04 | PVC pipe damaged | Rectified same on 05.05.2020 |
| 10.05.2020 | Halladkere | Raju | ----- | 01WS04 | PVC pipe damaged | Rectified same on 12.05.2020 |
| 13.05.2020 | Vijaynagara | Ismail sab | ----- | 01WS04 | PVC pipe damaged | Rectified same on 28.05.2020 |
| 21.01.2020 | Kolipete | Basappa | 994572 0788 | 01WS03 | Road damaged | Rectified same on 25.01.2020 |
| 27.01.2020 | Gandhi Nagar | Suresh | 924274 2842 | 01WS03 | Excess soil to be removed | Rectified same on 28.01.2020 |
| 06.02.2020 | Vinayak Nagar | Hemavathi | 815088 6565 | 01WS03 | Excess soil to be removed | Rectified same on 07.02.2020 |
| 08.02.2020 | Bonnepur | Raju | 761677 6620 | 01WS03 | Waterline damaged | Rectified same on 09.02.2020 |
| 10.02.2020 | Bonnepur | Nagamma | 636291 8267 | 01WS03 | Excess soil to be removed | Rectified same on 12.02.2020 |
| 05.03.2020 | Valmikinagar | Shivabasappa | 974112 3207 | 01WS03 | Excess soil to be removed | Rectified same on 06.03.2020 |
| 08.03.2020 | Valmikinagar | Eeramma | 901482 3656 | 01WS03 | Waterline damaged | Rectified same on 09.03.2020 |
| 15.03.2020 | Vidya Nagar | Anand Gowdar | 810568 8385 | 01WS03 | Road damaged | Rectified same on 18.03.2020 |

| Date | Place | Name of the Person Complained | Contact Number | Package Number | Grievances received | Redressed Status |
|------------|--------------|-------------------------------|----------------|----------------|---------------------------|------------------------------|
| 08.06.2020 | Ring Road | Manjunath | 988273 2171 | 01WS03 | Excess soil to be removed | Rectified same on 09.06.2020 |
| 12.06.2020 | Agsenahalli | Muniyappa | 722232 1781 | 01WS03 | Waterline damaged | Rectified same on 13.06.2020 |
| 14.06.2020 | Subash Nagar | Hanumanth | 882821 3728 | 01WS03 | Road damaged | Rectified same on 22.06.2020 |

Annexure 8: PHOTOGRAPHS OF DISUCSSIONS WITH STEAKHOLDERS AND GRIEVANCE REDRESSALS.

Package: 01WS03

Public consultation



Public consultation at Sites



Photographs

Grievance at sites



Package: 01WS04

Public consultation photos at pipe laying/HSC construction area for the month of June 29-06-2020

01.Customer Name :Sadk shek
Place : Bheem nagara 13th cross
Harihara -577601
ph:740655374



02.Customer Name:inthias khan
Place :Beem nagara
Harihara
Ph:6364115601



03.Customer Name:syed ali sab
Place : Bheem nagara 14th cross
Harihara -577601
ph:8880751210



04.Customer Name:Rosan
Place :Beem nagara
Harihara-577601
Ph:6364115601



Public consultation photos at pipe laying/HSC construction area for the month of February 29-02-2020

01.Customer Name :Vikas
Place :Harlapura 2ndmain
2nd cross Harihara
ph:9844480700



02.Customer Name:Prakash
Place :Harlapura 2nd main
2nd cross Harihara
ph:9844480700



03.Customer Name : Mahadevappa
Place : KR Pete Harihara
ph ;9663349182



04.Customer Name : CG Kulkarnappa
Place : Tippu nagara Harihra
ph ;9442999732



Handwritten signature

Handwritten signature

Handwritten signature

Public consultation photos at pipe laying/HSC construction area for the month of May 29-05-2020

01.Customer Name :Vikas
Place :Harlapura 3rd main
Near water tank
Harihara
ph:9242769216



02.Customer Name:Raju
Place :Harlapura 2nd main
Harihara
ph:9986703997



03.Customer Name : Bada sab
Place : Halladakere near masudi
Harihara
ph:9742283881



04.Customer Name :Ismail sab
Place : Haralapura
Ph:8861730164




Handwritten signature
H3S officer
Harihara.

Handwritten signature
MUR
RE

Handwritten signature
P.D-D-HRL.

Package: 01WS05







Annexure 9: PHOTOGRAPHS OF COVID-19 PRECAUTIONS AND AWARENESS AT PROJECT SITE

Package: 01WS05



Store office/Yard Decontamination Davanagere



Labour camp Disinfection & Thermal screening at Davangere



Covid-19 Awareness Training Program at OHT construction site Davanagere



Distribution Of Hand Sanitizers at construction site



Package: 01WS04

Daily Hand sanitization and thermal screening for workers at Harihara project



Covid-19 Guidelines and awareness posters displayed at Harihara site office





Package: 01WS03

Daily hand sanitization and thermal Screening for labours at Byadgi site



