

Resettlement Categorization Report

Project Number: 44328-013
Loan: 3289

CAM: Uplands Irrigation and Water Resources Management Sector Project

(MOWRAM-CW08)/ Upgrading, modernizing and extending the
secondary and tertiary canals of Prek Chik (PC) irrigation system
in Battambang

December 2016

Prepared by Ministry of Water Resources and Meteorology, the Kingdom of Cambodia for the Asian Development Bank.

This Resettlement Categorization Report is a document of the borrower. The views expressed herein do not necessarily represent those of ADB's Board of Directors, Management, or staff, and may be preliminary in nature.

In preparing any country program or strategy, financing any project, or by making any designation of or reference to a particular territory or geographic area in this document, the Asian Development Bank does not intend to make any judgments as to the legal or other status of any territory or area.

KINGDOM OF CAMBODIA

Nation Religion King



MINISTRY OF WATER RESOURCE AND METHODOLOGY



ASIAN DEVELOPMENT BANK

ADB Loan No 3289-CAM

**UPLANDS IRRIGATION AND WATER RESOURCES MANAGEMENT SECTOR PROJECT,
CAMBODIA**

(MOWRAM-CW08)/ Upgrading, modernizing and extending the secondary and tertiary canals of Prek Chik (PC) irrigation system in Battambang

RESETTLEMENT CATEGORIZATION REPORT

CW08 - PREK CHIK SECONDARY CANAL PACKAGE 2

December 2016

CONTENTS

I. INTRODUCTION 1

A Background..... 1

II. SUB-PROJECT DESCRIPTION 1

A Location..... 1

B Scope of Works 4

C Sub-project Screening and Classification 5

FIGURES & TABLES

FIGURE 1 SUB-PROJECT LOCATION 2

FIGURE 2 SUB-PROJECT LOCATION PLAN..... 4

FIGURE 3 SC 4LAYOUT PLAN AND INTERVENTIONS 5

FIGURE 4 TYPICAL CROSS SECTION OF SC 4 CANAL.....6

PHOTO 1 EXISTINGCANAL CROSS SECTION CONDITION (**SC4**) 2

PHOTO 3 EXISTINGCANAL CROSS SECTION CONDITION (**SC4**) 3

PHOTO 2 EXISTINGCANAL CROSS SECTION CONDITION (**SC4**) 3

APPENDIXES

APPENDIX 1 INVOLUNTARY RESETTLEMENT IMPACT CHECKLIST 13

APPENDIX 2 FIELD MISSION REPORT.....15

APPENDIX 3 MINUTE MEETING OF ADMINISTRATIVE COMMITTEE.....18

APPENDIX 3 VOLUNTARY CONTRIBUTION FORM.....22

Prek Chik Secondary Canal Package 2

ABBREVIATIONS AND ACRONYMS

ADB	Asian Development Bank
BoQ	Bill of Quantities
CARM	Cambodia Resident Mission (ADB)
CD	Community Development
DC	Direct Contracting
DS	Dry Season
FWUC	Farmer Water User Community
FWUG	Farmer Water User Group
GIS	Geographic Information System
GPS	Global Positioning System
GWG	Gender Working Group
IMF	International Monetary Fund
IRC	Inter-ministerial Resettlement Committee
IRWG	Inter-ministerial Resettlement Working Group
LCB	Local Competitive Bidding
MC	Main Canal
MEF	Ministry of Economy and Finance
MOWRAM	Ministry of Water Resources and Meteorology
MAFF	Ministry of Agriculture, Fishery and Forestry
MRD	Ministry of Rural Development
NPD	National Project Director
PMU	Project Management Unit
PIU	Project Implementation Unit
PP	Procurement Plan (of ADB)
RC	Reinforced Concrete
RGC	Royal Government of Cambodia
ROW	Right of Way, (reservation width)
RP	Resettlement Plan
RU	Resettlement Unit
RWG	Resettlement Working Group
SAH	Severely Affected Household
TA	Technical Assistance
ToR	Terms of Reference
WS	Wet Season
WUG	Water Users Group

I. INTRODUCTION

A Background

1. Improving agricultural productivity, diversification, and managing irrigation systems and water resources are among major thrusts of the government's National Strategy: Rectangular Strategy on Growth, Employment, Equity and Efficiency, Phase III. ADB's Country Partnership Strategy (CPS), 2014–2018 also focuses on inclusive economic growth through physical infrastructure, agriculture and irrigation.
2. The Uplands Irrigation and Water Resources Management Sector Project (UIWRMSP) will support these objectives through enhanced agricultural and rural economic productivity providing increased efficiency of irrigation systems and improved management of water resources in uplands, areas away from the Tonle Sap Lake, in Kampong Thom and Battambang provinces. The project will complement the ongoing ADB Climate Resilient Rice Development Program (CAM 44321).
3. The project will (i) enhance the efficiency and climate resilience of irrigation systems, and (ii) improve water resource management by building the capacity of government agencies and of farmer water user communities (FWUCs) so that they can operate and manage the irrigation systems better.
4. During the fact finding mission of resettlement consultant participated by the commune councils of Prey Svay commune from 21-23 December 2016 (Field mission report shown in appendix 2), interventions were identified this subprojects should be classified as category "C" for resettlement. The purpose of this report is therefore to confirm that the preliminary classification "Category C" is appropriate for this subproject.

B. SUB PROJECT DESCRIPTION

5. Between 1950 and 1970, the government constructed three diversion structures at Prek Chik, Ta Lords and Toek Chrey. These diversion structures were destroyed during the Civil War which started in 1970. During the Khmer Rouge regime (1975-1979) two reservoirs and three diversion structures were constructed along the river at new locations. The reservoirs were at Kra Peu and Phnom Bassac (Bassac Reservoir) while structures for diversion of water from Steng MOUNG Russey were at Prek Chik, Anloug Kob and Ream Kun. Map 15 shows Prek Chik Gates, Prek Chik Canal and Bassac Reservoir.
6. Construction of the Prek Chik Canal was started in 1977. Prek Chik canal was still unfinished when the construction work ceased in the latter part of 1978. After the country was liberated in 1979, the partly finished canal was largely unused until some small repairs were made by the Battambang PDWRAM in 2003. Major rehabilitation work was done by MOWRAM in 2010 with funding from the Japanese government to bring the PC canal into effective operation. This construction work was completed at the beginning of 2012. The MOWRAM rehabilitation plan focused on the main canal and its irrigation structures. According to the Battambang PDWRAM, the potential wet season command area is estimated to be about 20,000ha. However, the current area of wet season rice grown with supplemental irrigation is about 2500ha, while the current dry season paddy cultivation is only about 30ha. Currently all dry season irrigation is in Prek Chik commune which is in the upstream reach of the Prek Chik canal.
7. The Prek Chik irrigation scheme is located 297 km from Phnom Penh city. It is accessible travel time of five to six hours through national road No. 5. The province of Battambang is bounded on the north by the Banteay Meanchey province, on the South by Pursat province, on the East by Siem Reap and the west by Thailand. Its western boundary forms part of the international border with Thailand. The land area of Prek Chik Irrigation Scheme Package 2 is in one Communes namely: Prey Svay which is three (3) villages where the land area of the project is located.

Prek Chik Secondary Canal Package 2

-
8. In package 2 (**CW08-PREK CHIK SECONDARY CANAL PACKAGE 2**) the project have been selected one proposed secondary canal called SC4 located in commune namely Prey Svay. The total number of beneficiaries amounts to 1,130 households in three villages namely Cham Ro Ar, Romchek and Sramar Meas. The area commanded by the secondary canal amounts to some 3,558.5 ha which is yearly double cropped.

Prek Chik Secondary Canal Package 2

Figure 1 Sub-project Location

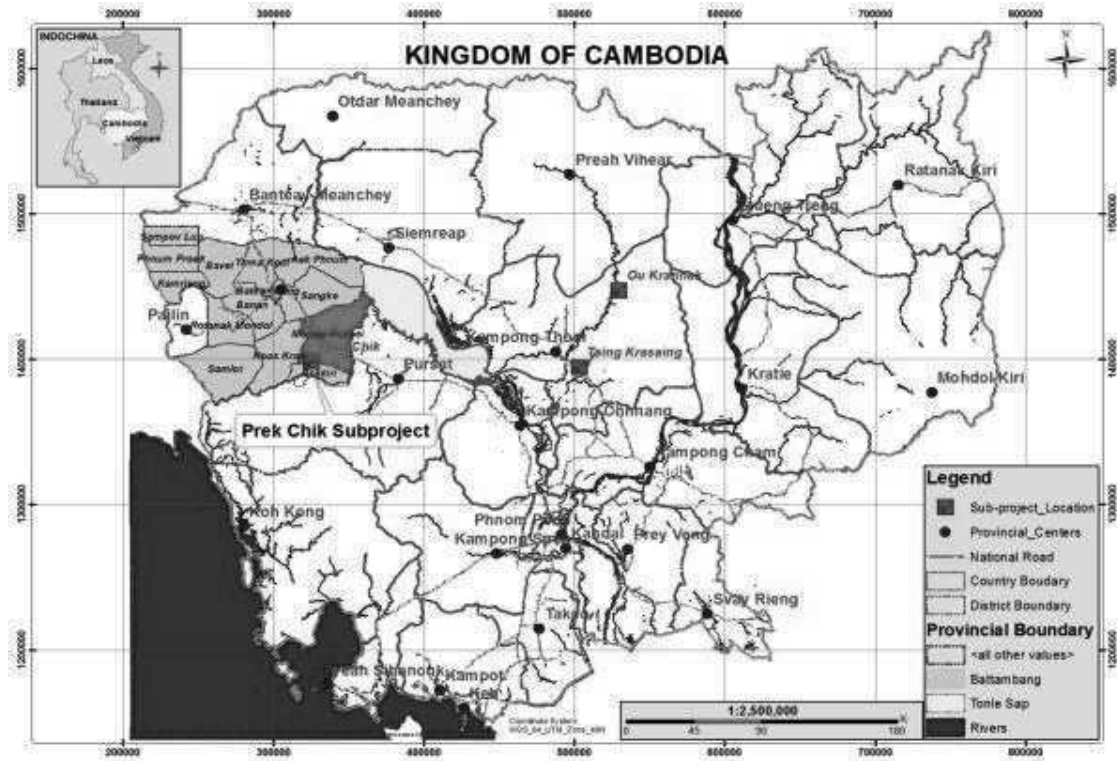


Photo 1: The Beginning Point of Existing Canal Cross Section Condition Close to Prek Chik Main Canal (SC4)



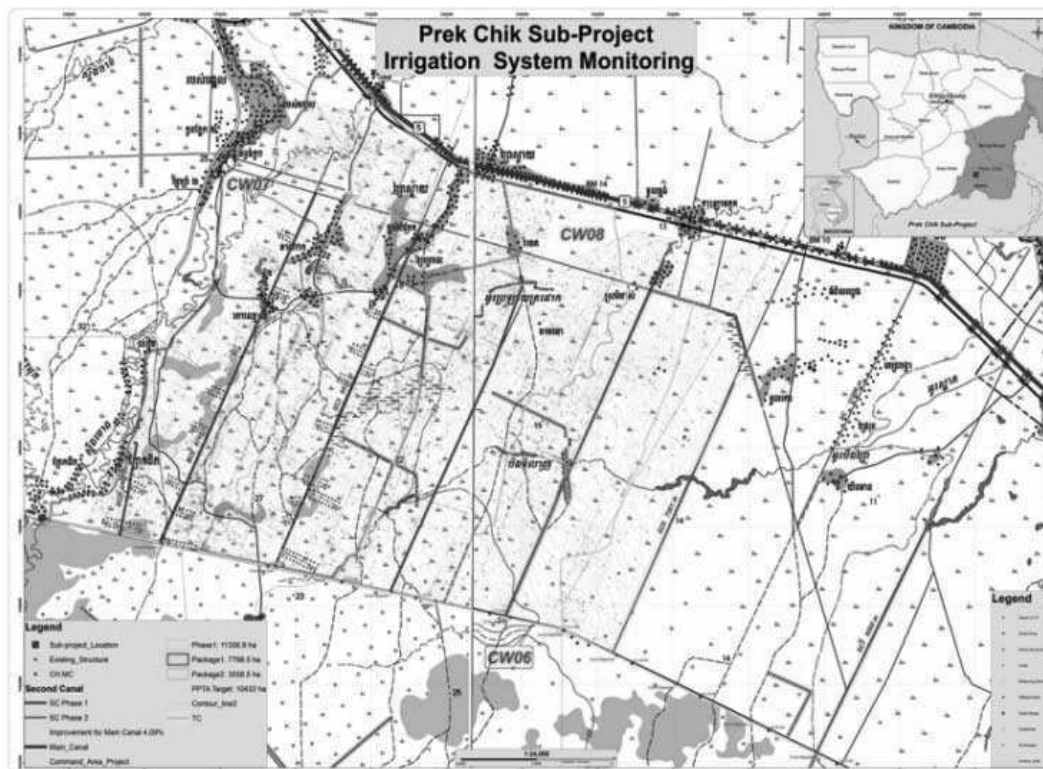
Photo 2: The Middle Point of Existing Canal Cross Section Condition (SC4)



Photo 3 The End point of Existing Canal Cross Section Condition (SC4)



Figure 2 : Sub-project Location Plan of CW 08 Prek Chik Secondary Canal Package 2

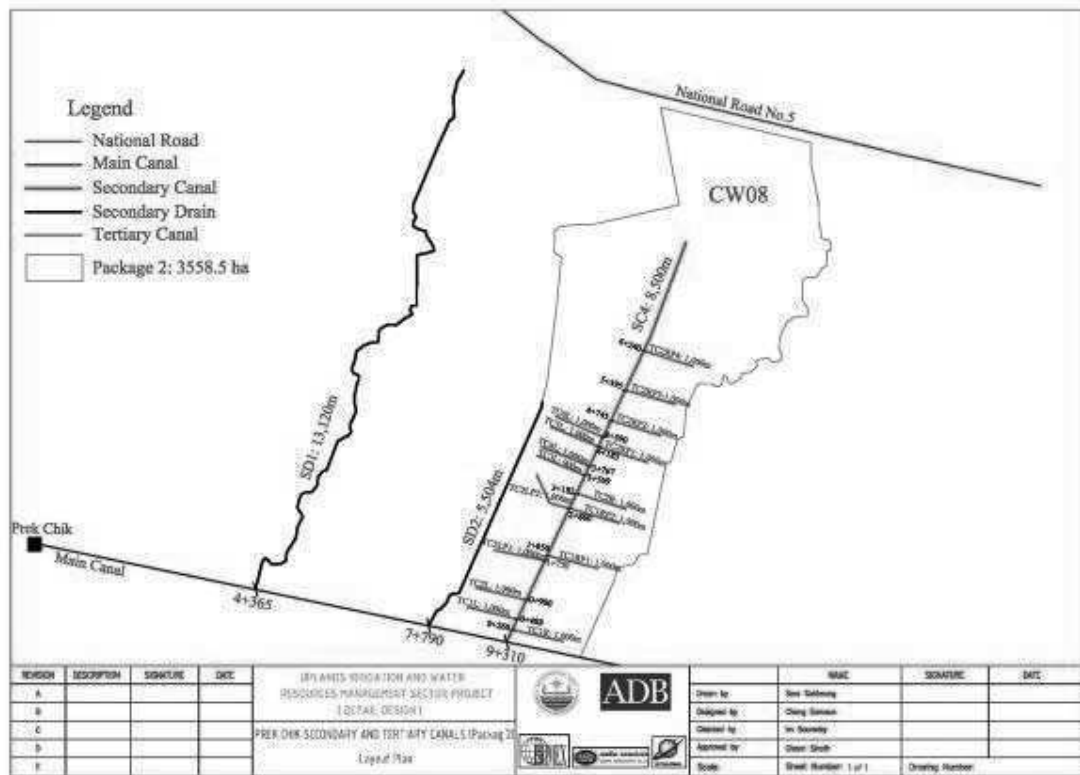


9. The CW 08 Prek Chik Secondary Canal Package 2 sub project works call for the rehabilitation and extension of the secondary canal SC4 which is total 8,500 meter long. The scope of work shown in the table below:

No.	Particular	Unit	SC4	SD1	SD2	Total
A.	Secondary canal length	m	8,500	13,120	5,504	27,124
B.	Command area	ha	3,558			3,558.0
C.	Number of Tertiary canal	no.	16			16
D.	Length of TC	m	15,900			15,900
E. Structures						
1.	Check structure on SC	no.	3			3
2.	Check-drop structure	no.	5			5
3.	Outlet on SC to TC	no.	16			16
4.	Outlet/inlet on SC to future TC	no.	8			8
5.	Cross structure	no.	4	7	4	15
6.	Measuring device	no.	1			1
7.	Box culvert	no.	1			1
8.	Drain siphon	no.	1			1
9.	Tail escape on SC	no.	1			1
10.	Check structure on TC	no.	62			62
11.	Off-take structure on TC	no.	313			313
12.	Tail escape on TC	no.	16			16
Subtotal - no. of structures			431	7	4	442

10. Grass sodding on both left and right banks to provide erosion protection of embankment slopes, Provision of laterite road 4 meters surfacing on both sides of right of way (ROW)


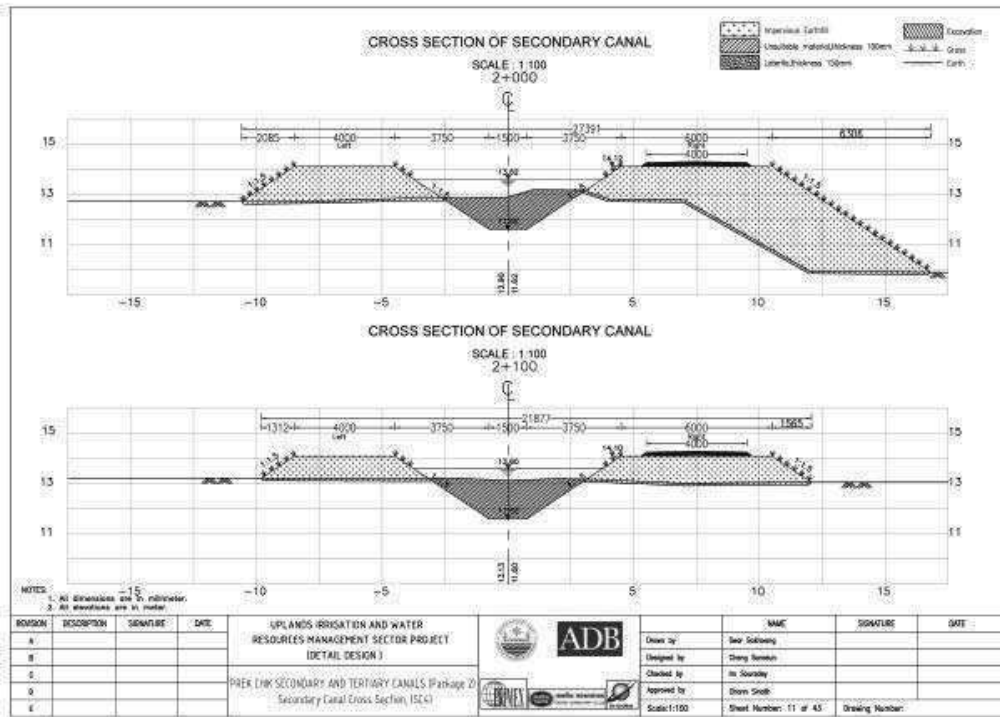
**Figure 3: CW08- PREK CHIK SECONDARY CANAL PACKAGE 2
Canal Layout Plan and interventions**



D Sub-project Screening and Classification

13. The CW08 – Prek Chik Secondary Canal Package 2 sub-project focus on the rehabilitation and modernization of the existing secondary and tertiary canal and construction of additional control structures along the canal. The works will be carried out within the existing Right of Way (RoW) of the canal. According to the meeting on July 21, 2016 of Administrative Committee at Moug Roussei District to discuss on canal and reservoir reservation (Minute meeting will shown in appendix 3). After discussion the administrative committee decided to keep for secondary canal reservation of 30 meters width(15 meters from the center line) as Right of Way. There is no encroachment on beneficiary landholdings, no affected households and no land acquisition required for this sub-project intervention. The **CW08- PREK CHIK SECONDARY CANAL PACKAGE 2** Sub-Project may therefore be classified as resettlement **Category C**

Figure 4: Typical cross section of Prek Chik CW 08 Secondary Canal SC4



**Involuntary Resettlement Impact
Categorization Checklist**

Subproject: The CW08- PREK CHIK SECONDARY CANAL PACKAGE 2 SC4 sub project

Probable Involuntary Resettlement Effects	Yes	No	Not Known	Remarks
Involuntary Acquisition of Land				
1. Will there be land acquisition?		✓		
2. Is the site for land acquisition known?		✓		
3. Is the ownership status and current usage of land to be acquired known?		✓		
4. Will easement be utilized within an existing Right of Way (ROW)?		✓		
5. Will there be loss of shelter and residential land due to land acquisition?		✓		
6. Will there be loss of agricultural and other productive assets due to land acquisition?		✓		
7. Will there be losses of crops, trees, and fixed assets due to land acquisition?		✓		
8. Will there be loss of businesses or enterprises due to land acquisition?		✓		
9. Will there be loss of income sources and means of livelihoods due to land acquisition?		✓		
Involuntary restrictions on land use or on access to legally designated parks and protected areas				
10. Will people lose access to natural resources, communal facilities and services?		✓		
11. If land use is changed, will it have an adverse impact on social and economic activities?		✓		
12. Will access to land and resources owned communally or by the state be restricted?		✓		
Information on Displaced Persons: There are no displaced person				
Any estimate of the likely number of persons that will be displaced by the Project? [] No [] Yes If yes, approximately how many? _____				
Are any of them poor, female-heads of households, or vulnerable to poverty risks? [] No [] Yes				
Are any displaced persons from indigenous or ethnic minority groups? [] No [] Yes				
Subproject Category	Subproject Eligibility	Next Steps		
A: 200 or more persons will experience major impacts defined as (i) being physically displaced from housing, or (ii) losing 10% or more of their productive or income generating assets	Not Eligible	Look for another subproject		
B: Less than 200 persons will experience major impacts defined as (i) being physically displaced from housing, or (ii) losing 10% or more of their productive or income generating assets	Eligible	Prepare Resettlement Plan in accordance with the Resettlement Framework		
C: No involuntary resettlement impacts	Eligible	None		

INVOLUNTARY RESETTLEMENT IMPACT CATEGORIZATION

Date: _____

A. Instructions
 (i) The project team completes and submits the form to the Environment and Safeguards Division (RSES) for endorsement by RSES Director, and for approval by the Chief Compliance Officer (CCO).
 (ii) The classification of a project is a continuing process. If there is a change in the project components or/and site that may result in category change, the Sector Division submits a new form and requests for categorization, and endorsement by RSES Director and by the CCO. The old form is attached for reference.
 (iii) In addition, the project team may propose in the comments section that the project is highly complex and sensitive (HCS), for approval by the CCO. HCS projects are a subset of category A projects that ADB deems to be highly risky or contentious or involve serious and multidimensional and generally interrelated potential social and/or environmental impacts.

B. Project Data

Country/Project No./Project Title : CAMBODIA, MOWRAM CW 08, UPLAND IRRIGATION WATER RESOURCES MANAGEMENT SECTOR PROJECT

Department/ Division : _____

Processing Stage : _____

Modality : _____

[] Project Loan [] Program Loan [] Financial Intermediary [] General Corporate Finance
 [] Sector Loan [] MFF [] Emergency Assistance [] Grant
 [] Other financing modalities:

C. Involuntary Resettlement Category

[] New [] Categorization — Previous Category []

Category A Category B Category C Category FI

D. Comments

Project Team Comments:	SDES Comments:
------------------------	----------------

E. Approval

Proposed by:	Reviewed by:	
Project Team Leader, {Department/Division} Date:	Social Safeguard Specialist, SDES Date:	
	Endorsed by:	
Social Development Specialist, {Department/Division} Date:	Director, SDES Date:	
Endorsed by:	Approved by:	<input type="checkbox"/> Highly Complex and Sensitive Project
Director, {Division} Date:	Chief Compliance Officer Date:	

**ADB LOAN No 3289(cam) : UP LAND IRRIGATION AND WATER RESOURCES MANAGEMENT
SECTOR PROJECT**

SC4 SECONDARY CANAL REHABILITATION

BRIEF REPORT OF FIELD MISSION :

The TA Resettlement Consultants undertook a field mission to the Sub-Project area, Prek Chik main canal irrigation system rehabilitation, which is located in Prek Chik commune, Rukhak Kiri district, Battambang province from 21-23 December 2016. The Resettlement Consultant joined with Mr. Im Soursdey PMU technical assistant, Mr. Vuth Sivong construction management/engineer (CME), Ms. Sao Sambat Morokat environment specialist. Participation at the project site was also participated by Mr. Mounh Nonh, DOWRAM officer and commune council of Prey Svay commune.

The purpose of the mission was to examine the resettlement issues associated with the proposed rehabilitation of the PrekChik CW 08 package 2 SC 4 secondary canal. Particular focus to investigate the land acquisition related to the resettlement impacts associated with the design plan which designed by the project engineer.

SCHEDULE

- 21 December Travel to from Phnom Penh to Battambang and conduct Environment, Health and Safety practice to PC's Contractor.
- 22 December Meeting with Prey Svay commune leader, Village chiefs and transect walk at proposed secondary canal SC 4
- 23 December Continue visit and transect walk at the proposed secondary canal SC 4 and back to PP

MISSION FINDING ACTIVITIES:

1- Meeting with Prey Svay Commune leader and Village Chief

The meeting was held at Prey Svay Commune office 22 July 2016 at 2:00 PM led by Mr. Nouv Veth, Svay Prey Commune leader. Mr. Chap Samoeun, Resettlement Consultant introduced the purpose of the mission, to discuss and consult in the meeting focused on the issues related to the resettlement impacts. The commune leader informed that the proposed Secondary SC 4 is old infrastructure since Pol Pot time, which is about more than 8.5 kilometers. He said that it was never rehab for long time since liberated 1979. There are 3 villages as beneficiaries by the project but only one village, namely Cham Roar, located along the canal. The commune leader stated that the Maung Russey district committee responsible for land registration cooperated with cadastral and PDWRAM department have formally decided to keep 15 m (both sides) from the existing center line for secondary canal. Mr. Nouv Veth said that four (4) households in Cham Roar village will be partially affected of their residential land and banana farm which they used for cultivation in the existing canal right of way. In the meeting the commune leader and village chiefs stated that the farmers in this area are feeling very happy when they knew the project support for rehabilitation of the existing canal because they wish and need the water for irrigation of the paddy rice.



2- Transect Walk/Screening

Accompanied by Mr. Vuth Sivong Construction Management Engineer (CME), the resettlement and environment specialist joined by the PMU representative have been done the transect walk along the SC 4 canal. The real condition of the proposed secondary canal is the old existing secondary canal during Pol Pot time. The village chiefs stated that the farmers feel happy to give back to the project the right-of-way of the existing canal which they used for cultivation and farm whenever the project starts to rehab this canal because they knew that the land is owned by the Government. During the transect walk the working group met with villagers who are living in Cham Roar village and they stated that this canal is a big canal during Pol Pot time around 30 meters width but at this moment it became a shallow canal because of never rehabilitation for long time. They express their satisfaction and requested to the project to rehab as soon as possible because they need to have enough water to irrigate their cultivation. There are no affected residential houses, trees and structures along the canal.



The working team discuss about the existing canal alignment at the crossing road location



The working team discuss about the existing canal alignment at tail escape location



Talk with villager about the existing canal alignment condition



Talk with villager about the existing canal alignment



The residential house location close to the canal.



The banana farm location close to the canal.

3- Conclusion :

- According to discussion in the meeting with the commune/villages representatives and the real site consultation with villagers during transect walk, we can preliminary classification as ‘**Category C**’ is appropriated for Secondary Canal SC 4 in CW 08 Prek Chik Package 2 sub-project.

Reported By: Chap Samoeun
TA Consultant
Resettlement Specialist

Appendix 3. Minute Meeting of Moug Russey District Administrative Committee

Summary Minute Meeting

The Moug Russey District Administrative Committee meeting was held 21st July 2016 at district office presided of Mr.Lom Som District Governor of Moug Russey district. The participants shown in the attendance list below

Agenda: Discussion on the Canal and Reservoir Land Reservation

After discussion the District Administrative Committee agreed and decided to keep the Canal Land Reservation as below :

- Keep 50 meters by measuring 25 meter from the center line for Main Canal
- Keep 30 meters by measuring 15 meters from the center line for Secondary Canal.in Prek Chik commune.
- Keep 30 meters by measuring 15 meters from the center line for Secondary Canal.in Kea and Prey Svay commune.

បញ្ជីឧត្តមាធិការ

ស្តីពីការ... ក្នុងនាម... របស់...

នៅភូមិ... ឃុំ... ស្រុក... ខេត្ត...

ថ្ងៃទី... ខែ... ឆ្នាំ...

ល.រ	នាមនិមិត្តសាស្ត្រ	ភេទ	តួនាទី	អង្គភាព	ហត្ថលេខា	ទូរស័ព្ទ
១	...	ប	077554487
២	...	ប	
៣	...	ប	
៤	...	ប	012 867475
៥	...	ប	012 348179
៦	...	ប	02 921262
៧	...	ប	09 6662370
៨	...	ប	088 7291995
៩	...	ប	089 304476
១០	...	ប	071 8537863
១១	...	ប	088 6200709
១២	...	ប	078 360672
១៣	...	ប	089 270152
១៤	...	ប	077 861576

The list of affected households as shown in the table below:

No	Name of AHHs	Date	Village	Commune	District	Type of lost			
						Resident land (m ²)	Farm land (m ²)	Open house extension (m ²)	Trees
1	Men Bora	22/12/2016	Cham Ro Ar	Prey Svay	Rukhak Kiri	375			
2	Teng Sath	22/12/2016	Cham Ro Ar	Prey Svay	Rukhak Kiri		3000		
3	Hom Kul	22/12/2016	Cham Ro Ar	Prey Svay	Rukhak Kiri	2250			
4	Men Sophy	22/12/2016	Cham Ro Ar	Prey Svay	Rukhak Kiri	375			

Note: Open house extension as: Feed Shed, Kitchen or animal shed

ក្រសួងសេដ្ឋកិច្ច និងហិរញ្ញវត្ថុ

ជាតិ សាសនា ព្រះមហាក្សត្រ

វិស័យហិរញ្ញវត្ថុ ខ្សែអាជីវកម្មជាយុទ្ធសាស្ត្រ

ឆ្នាំ : ២០១៧
 ខែ : មេសា
 ថ្ងៃ : ១៣
 ទីកន្លែង : ភ្នំពេញ

លិខិតបញ្ជាក់នៃការប្រគល់ទឹក

ខ្ញុំបាទ/ខ្ញុំស្រី ឈ្មោះ ស៊ី សុភ័ណ្ណ ភេទ ប្រុស សញ្ជាតិ កម្ពុជា ចុះបញ្ជីលេខ ៩៩៩ លេខអាសយដ្ឋាន ភូមិស្រែចម្ការ ១១១ ភូមិស្រែចម្ការ ១១១ ខេត្តស្រះចក

- បានបញ្ជាក់ថា ខ្ញុំបាទ/ខ្ញុំស្រី បានទទួលការជូនដំណឹងជាមុនពីអាជ្ញាធរមូលដ្ឋាន ខ្ញុំស្នើសុំឲ្យអាជ្ញាធរមូលដ្ឋានជូនការបញ្ជាក់បែប ប្រែប្រួលម្យ៉ាង (ផ្លូវលំអ្នក, ដីធ្លី និង ផលជំណា) នៃការបញ្ជាក់បែបបទ ប្រព័ន្ធនាយករដ្ឋបាល និងការប្រាប់ប្រដាប់យន្តការណ៍ ទៅក្រុមភូមិ ១១១ ភូមិស្រែចម្ការ ១១១ ខេត្តស្រះចក
- ខ្ញុំបាទ/ខ្ញុំស្រី បានបញ្ជាក់ថា ខ្ញុំមិនមែនធ្វើការទាមទារការជូនដំណឹង ទូរការបញ្ជាក់បែបបទ ផ្សេងទៀតដូចជា ផលជំណា ដើមឈើ, រទេះសម្លៀកខ្លា និងសំបុត្រលេខជំនាញមូលដ្ឋានមូលដ្ឋានមូលដ្ឋានបញ្ជាក់ថា ទេសភាពហិរញ្ញវត្ថុជាយុទ្ធសាស្ត្រ ប្រគល់ដល់លិខិតជូន ដល់កំរោង ប្រព័ន្ធនាយករដ្ឋបាល និងការប្រាប់ប្រដាប់យន្តការណ៍

ប្រភេទនៃការបញ្ជាក់	ទំហំ	ដើមឈើ	ធនធាន	សរុប	លេខបញ្ជាក់
(ឈ)	(ម ^២)	(ចំនួន)	(ទឹកប្រាក់/មាត្រ)	(ចំនួនទឹកប្រាក់)	
<u>ដីស្រែចម្ការ</u>	<u>៣៧៥</u>				
សរុប :					

ដូច្នេះ ខ្ញុំបាទ/ខ្ញុំស្រី បានបញ្ជាក់ និង អនុញ្ញាតឲ្យលិខិតបញ្ជាក់នេះទុកជាភស្តុតាងនៃការបញ្ជាក់បែបបទ ។

ធ្វើនៅទីកន្លែង ភូមិស្រែចម្ការ ១១១ ភូមិស្រែចម្ការ ១១១

ឈ្មោះម្ចាស់ដី/ហត្ថលេខា
ស៊ី សុភ័ណ្ណ

លេខៈ ទី១ : ស៊ី សុភ័ណ្ណ
 លេខៈ ទី២ :
 លេខៈ ទី៣ :

លេខបញ្ជាក់ដោយប្រជាជនភូមិ : ដាក់បញ្ជូនឈ្មោះ និងអ្នកបញ្ជូនឈ្មោះ និងអ្នកបញ្ជូនឈ្មោះ

លេខបញ្ជាក់ដោយអាជ្ញាធរមូលដ្ឋាន : ដាក់បញ្ជូនឈ្មោះ
ស៊ី សុភ័ណ្ណ

ស៊ី សុភ័ណ្ណ

ស៊ី សុភ័ណ្ណ
ស៊ី សុភ័ណ្ណ

ស៊ី សុភ័ណ្ណ

ក្រសួងសេដ្ឋកិច្ច និងហិរញ្ញវត្ថុ

ស្ថាប័ន អាកាសចរ កម្ពុជា

មន្ទីរពិគ្រោះយោបល់ និងការងារស្ម័គ្រចិត្ត

ឈ្មោះ : **ស៊ាន វិសាល**
 គ្រូបង្រៀន : **ស៊ាន វិសាល**
 ឃុំ : **ស្រែចម្រុះ**
 ស្ថិតិ : **៦៦៧**

លិខិតបញ្ជាក់នៃការប្រឡង

ខ្ញុំឈ្មោះ **ស៊ាន វិសាល** ភេទ **ប្រុស** កាលបរិច្ឆេទ **១៩** ខែ **០៩** ឆ្នាំ **២០១៦** រស់នៅ
 ភូមិ **ស្រែចម្រុះ** ឃុំ **ស្រែចម្រុះ** ស្រុក **ស្រែចម្រុះ** ខេត្ត **ស្រែចម្រុះ**

- បានបញ្ជាក់ថា រូបខ្ញុំបាន បានទទួលការជូនដំណឹងជាមុនពីអាជ្ញាធរខ្មែរ ខ្ញុំស្នើសុំឲ្យបានការទូទាត់ខ្ញុំវិញ ដោយឥតគិតថ្លៃ (ឬសម្រេច, ប៊ីគី និង ផលជំលក់) ដែលបណ្តាលមកពីការងារ **ប្រតិបត្តិការសាកល្បងបង្កើនការងារ និងការប្រចាំប្រតិបត្តិការងារ** ខេត្តស្រែចម្រុះ ឃុំ **ស្រែចម្រុះ** ស្រុក **ស្រែចម្រុះ** ខេត្ត **ស្រែចម្រុះ** ។
- ខ្ញុំបាន/ខ្ញុំបានបញ្ជាក់ថា ខ្ញុំនឹងមិនធ្វើការងារណាមួយទាក់ទងនឹងការងារបង្កើនការងារ ដែលបានដឹងពីលើកនេះ ក្នុងរយៈពេល **១០** ខែ បន្ទាប់មក និងសំខាន់ៗនៃការងារបង្កើនការងារបញ្ជាក់ថា នេះគឺជាការបំពេញនូវតួនាទីរបស់ខ្ញុំ ដល់ក្រសួង សេដ្ឋកិច្ច និងហិរញ្ញវត្ថុ និងការប្រចាំប្រតិបត្តិការងារ និងការប្រចាំប្រតិបត្តិការងារ

ប្រភេទនៃការបង្កើន	ចំនួន	លិខិត	ឈ្មោះ	ស្រុក	លេខប្រឹក្សា
(ឈ)	(ន°)	(លិខិត)	(ឈ្មោះ/ឈ្មោះ)	(លិខិតប្រឹក្សា)	
ស៊ាន វិសាល	៣៧៥				
សរុប :					

ខ្ញុំបាន/ខ្ញុំបានបញ្ជាក់ និង បានបញ្ជាក់លិខិតបញ្ជាក់នេះទុកជាភស្តុតាងនៃការសម្រេចរបស់ខ្ញុំ ។

ធ្វើនៅភ្នំពេញ ថ្ងៃទី **២០** ខែ **១២** ឆ្នាំ **២០១៦**

ឈ្មោះ/ឈ្មោះ/ឈ្មោះ
ស៊ាន វិសាល

សាក្សី ទី១ : **ស៊ាន វិសាល**
 សាក្សី ទី២ : **ស៊ាន វិសាល**
 សាក្សី ទី៣ :

លេខប្រឹក្សាជាយោបល់ប្រធានក្រុម : ដាក់បញ្ចូលឈ្មោះ និងចុះហត្ថលេខា
 ដៃចុះហត្ថលេខា

លេខប្រឹក្សាជាយោបល់ប្រធានក្រុម : ដាក់បញ្ចូលឈ្មោះ

ស៊ាន វិសាល
ស៊ាន វិសាល



ស៊ាន វិសាល

ក្រសួងសេដ្ឋកិច្ច និងហិរញ្ញវត្ថុ

សហគមន៍ ក្រសួងសេដ្ឋកិច្ច និងហិរញ្ញវត្ថុ

មន្ទីរពាក់ព័ន្ធ នៃការបរិច្ចាគដោយស្ម័គ្រចិត្ត

ខេត្ត : **បាត់ដំបង**
 ខេត្ត : **បាត់ដំបង**
 ឃុំ : **ទឹកថ្លា**
 ភូមិ : **បាត់ដំបង**

លិខិតបញ្ជាក់នៃការប្រកបរបរ

ខ្ញុំ ឈ្មោះ **ស៊ី វណ្ណា** ភេទ **ស្រី** ល.កេ.ប្រ.ជ. **៩៩៩៩** មុខរបរ **ស្រាវជ្រាវ**
 ភូមិ **បាត់ដំបង** ខេត្ត **បាត់ដំបង** ខេត្ត **បាត់ដំបង** ខេត្ត **បាត់ដំបង**

- បានបញ្ជាក់ថា ប្រវត្តិប្រកបរបរ បានទទួលការជូនដំណឹងជាមុនពីអាជ្ញាធរមានសមត្ថកិច្ច លើកលែងតែការប្រកបរបរជាប់ (ប្រកបរបរម្បត្តិ (ផ្ទះសំបែង, ទឹកថ្លា និង ផលដំណាំ)) ដែលបញ្ឈប់មកពីកំណែប្រកបរបរសម្រាប់បង្កើនជីវភាព និងការគ្រប់គ្រងវិស័យធនធានធម្មជាតិ នៅក្នុងភូមិ **បាត់ដំបង** ឃុំ **ទឹកថ្លា** ខេត្ត **បាត់ដំបង**
- ខ្ញុំបាន/ខាងក្រោមបញ្ជាក់ដែរថា ខ្ញុំមិនមែនធ្វើការទាមទារការប្រកបរបរ ខ្ញុំបានបញ្ជាក់បញ្ជូនទៅឲ្យមន្ទីរពាក់ព័ន្ធ ដែលដំណាក់កាលនេះ ទទួលបានការ បិទសិទ្ធិបញ្ជាក់ដល់មន្ទីរពាក់ព័ន្ធនៃការប្រកបរបរជាប់ ទោះបីការបរិច្ចាគដោយស្ម័គ្រចិត្តរបស់យើងខ្ញុំ ជំពាក់កាល ប្រកបរបរសម្រាប់បង្កើនជីវភាព និងការគ្រប់គ្រងវិស័យធនធានធម្មជាតិ

ប្រភេទនៃការប្រកបរបរ	ចំណាត់	ទិញលើ	ព័ត៌មានបន្ថែម	សរុប	សេចក្តីបញ្ជាក់
(និ)	(ម)	(ចំនួន)	(ទឹកប្រាក់/លក្ខណៈ)	(ចំនួនទឹកប្រាក់)	
ស៊ី វណ្ណា	៩៩៩៩				
សរុប :					

ខ្ញុំ បាន/ខាងក្រោមបញ្ជាក់ និង មុខហត្ថលេខាពីលិខិតបញ្ជាក់នេះទុកជាភស្តុតាងនៃការដំរើមន្ត្រីរបស់ខ្ញុំ ។

ធ្វើនៅភ្នំពេញ ថ្ងៃទី **១២** ខែ **១២** ឆ្នាំ **២០១៤**

ឈ្មោះម្ចាស់/ហត្ថលេខា



សាក្សី ទី១ : 
 សាក្សី ទី២ :
 សាក្សី ទី៣ :

សេចក្តីបញ្ជាក់ដោយអាជ្ញាធរមូលដ្ឋាន : ដាក់បញ្ជូនឈ្មោះ និងមុខហត្ថលេខា

សេចក្តីបញ្ជាក់ដោយអាជ្ញាធរស្រុក : ដាក់បញ្ជូនឈ្មោះ


១៩៩៩ ១៩៩៩


ស៊ី វណ្ណា
១៩៩៩ ១៩៩៩