

Resettlement Monitoring and Evaluation Report

6 Semi-Annual Report
July – December 2017

Sri Lanka: Mahaweli Water Security Investment Program - Tranche 1

Prepared by the Ministry of Mahaweli Development and Environment with the assistance of the Project, Management, Design and Supervision Consultant (Joint Venture Lahmeyer International GmbH – GeoConsult ZT GmbH) for the Democratic Socialist of Sri Lanka and the Asian Development Bank.

This resettlement monitoring and evaluation report is a document of the borrower. The views expressed herein do not necessarily represent those of ADB's Board of Directors, Management, or staff, and may be preliminary in nature.

In preparing any country program or strategy, financing any project, or by making any designation of or reference to a particular territory or geographic area in this document, the Asian Development Bank does not intend to make any judgments as to the legal or other status of any territory or area.



Mahaweli Water Security Investment Program

Program Management, Design and Supervision Consultant

RESETTLEMENT MONITORING AND EVALUATION REPORT No 6: July to December 2017 (TRANCHE 1) - Final

February 2018



© Joint Venture Lahmeyer International GmbH – GeoConsult ZT GmbH, 2018. The information contained in this document is solely for the use of the Client identified on the cover sheet for the purpose for which it has been prepared. The Joint Venture undertakes neither any duty to, nor accepts any responsibility towards, any third party who may rely upon this document. All rights reserved. No section or element of this document may be removed from this document, reproduced, electronically stored or transmitted in any form without written permission of the Joint Venture.

Resettlement Monitoring and Evaluation Report No. 6: July to December 2017 (Tranche 1) Final

Prepared for:

Ministry of Mahaweli Development and Environment
Mahaweli Water Security Investment Program
Program Management Unit
No. 493 1/1, T.B. Jayah Mawatha
Colombo 10
Sri Lanka

Prepared by:

Program Management, Design and Supervision Consultant
Joint Venture Lahmeyer International GmbH – GeoConsult ZT GmbH
in Association with NIRAS (Denmark), Engineering Consultants Ltd. (Sri Lanka), and
Infotechs IDEAS (Pvt.) (Ltd.) (Sri Lanka)
No. 493, T.B. Jayah Mawatha
Colombo 10
Sri Lanka

Lahmeyer International Main Office
Friedberger Str. 173
61118 Bad Vilbel
Germany

Distribution Register:

| Distribution List: | Date of Issue | Number of Copies |
|--------------------|---------------|------------------|
| MMDE | February 2018 | 4 |
| ADB | | 2 |

Revision History:

| Revision | Author | Approved by | Description |
|----------|------------|-------------|---------------|
| 0 | R McIntyre | M Chegwin | Initial Issue |
| | | | |

ABBREVIATIONS

| | |
|-------------------|---|
| ADB | Asian Development Bank |
| BoQ | Bill of Quantities |
| CAPC | Cabinet Appointed Procurement Committee |
| CEA | Central Environmental Authority |
| DPC | Department Procurement Committee |
| EIA | Environmental Impact Assessment |
| EOI | Expression of Interest |
| FAM | Facility Administration Manual |
| GBL | Geotechnical Baseline Report |
| GOSL | Government of Sri Lanka |
| IA | Implementing Agency |
| ICTAD | Institute for Construction Training and Development |
| ID | Irrigation Department |
| ISEWP | Improving system efficiencies and water productivity |
| km | Kilometre |
| KMTC | Kalu Ganga-Moragahakanda Transfer Canal |
| m ³ /s | Cubic metres per second |
| masl | Metres above mean sea level |
| MASL | Mahaweli Authority of Sri Lanka |
| MCB | Mahaweli Consultancy Bureau |
| MCM | Million m ³ |
| MDP | Mahaweli Development Program |
| MIWRM | Ministry of Irrigation and Water Resources Management |
| MLBCR | Minipe Left Bank Canal Rehabilitation |
| MFF | Multitranchise financing facility |
| MFP | Ministry of Finance and Planning |
| MMDE | Ministry of Mahaweli Development and Environment |
| MPC | Ministry Procurement Committee |
| MPP | Master Procurement Plan |
| MRB | Mahaweli River Basin |
| NCPCP | North Central Province Canal Project |
| NPA | National Procurement Agency |
| NWPC | North Western Province Canal |
| PD-MWSIP | Program Director Mahaweli Water Security Investment Program |
| PD-UEC | Project Director –Upper Elahera Canal |
| PMDSC | Program Management, Design and Supervision Consultant |
| PPTA | Project Preparatory Technical Assistance |
| PSC | Program Steering Committee |
| RF | Resettlement Framework |
| RIP | Resettlement Implementation Plan |
| RPC | Regional Procurement Committee |
| SBD | Standard Bid Documents |
| SIWRM | Strengthening Integrated water Resources Management |
| ToR | Terms of Reference |
| UEC | Upper Elahera Canal |

Table of Contents

| | | |
|----------------|--|------------|
| 1 | INTRODUCTION | 1 |
| 2 | PROGRAM-WIDE RESETTLEMENT ISSUES | 3 |
| 2.1 | SRI LANKAN RIP DEVELOPMENT PROCESS | 3 |
| 2.2 | ENTITLEMENTS AND COMPENSATION LISTING FROM GOSL AND MONITORING | 4 |
| 2.3 | GRIEVANCE REDRESS MECHANISM | 4 |
| 2.3.1 | <i>Grievances submitted during the July to December reporting period</i> | <i>5</i> |
| 2.4 | MONITORING AND AUDITING BY PMDSC | 5 |
| 3 | MINIPE ANICUT HEIGHTENING AND LEFT BANK CANAL REHABILITATION (MLBCR) | 6 |
| 3.1 | INTRODUCTION | 6 |
| 3.2 | IMPLEMENTATION PROGRESS OF DUE DILIGENCE REPORT 1 (DDR1): MLBCR STAGE 1 – KILOMETRE 00+000 TO KILOMETRE 30+140 | 6 |
| 3.2.1 | <i>Monitoring and Implementing the MLBCR Stage 1 Due Diligence Report Findings</i> | <i>6</i> |
| 3.2.2 | <i>MLBCRP-NCB-1 Grievance Redress</i> | <i>13</i> |
| 3.3 | IMPLEMENTATION PROGRESS OF DUE DILIGENCE REPORT 2 (DDR2): MLBCR STAGES 2 TO 5 – KILOMETRE 30+140 TO KILOMETRE 73+960 | 13 |
| 3.3.1 | <i>Monitoring and Implementing the MLBCR-NCB-2, -3, -4 and -5 Due Diligence Report Findings</i> | <i>13</i> |
| 4 | UPPER ELAHERA CANAL (UEC) | 21 |
| 5 | NORTH WESTERN PROVINCE CANAL (NWPC) | 23 |
| 5.1 | INTRODUCTION | 23 |
| 5.2 | NWPCP-NCB-1: WEMEDILLA SLUICE AND LBMC FROM RESERVOIR TO NABADGAHWATTA (KM 00+000 TO 5+250) | 23 |
| 5.2.1 | <i>Introduction</i> | <i>23</i> |
| 5.2.2 | <i>Completed NWPCP-NCB-1 Land Acquisition and Resettlement</i> | <i>26</i> |
| 5.2.3 | <i>Supplementary Land Acquisition and Resettlement</i> | <i>26</i> |
| 5.3 | NWPCP-ICB-1: MAHAKITHULA INLET TUNNEL, MAHAKITHULA AND MAHAKIRULA RESERVOIRS AND FEEDER CANAL 3.66 KILOMETRES – DDR 3: NWPC ENVIRONMENTAL AND RESETTLEMENT DUE DILIGENCE REPORT FOR ROADS WIDENING | 27 |
| 5.4 | NWPCP-ICB-2: MAIN CANAL NABADGAHWATTA TO MAHAKITHULA RESERVOIR (KM 5+250 TO 22+500) | 27 |
| 5.4.1 | <i>Introduction</i> | <i>27</i> |
| 5.4.2 | <i>Status of GoSL Land Acquisition and Resettlement (LAA) Process</i> | <i>29</i> |
| 5.4.3 | <i>Livelihood Capacity Building in Affected Communities</i> | <i>29</i> |
| 5.5 | GRIEVANCE REDRESS | 34 |
| 6 | CAPACITY BUILDING | 35 |
| 6.1 | INTRODUCTION | 35 |
| 6.2 | ON-THE-JOB CAPACITY BUILDING | 35 |
| 6.3 | FURTHER TRAINING AND CAPACITY BUILDING | 35 |
| 7 | CONCLUSION – MOVING FORWARD | 36 |
| ANNEX A | : GOSL LAND ACQUISITION PROCESS | 39 |
| ANNEX B | : GRIEVANCE REGISTER UP TO 31 DECEMBER 2017 | 46 |
| ANNEX C | : GRIEVANCE REDRESS MECHANISM BROCHURE | 63 |
| ANNEX D | : MLBCRP DDR2 AWARENESS BOOKLET IN SINHALA | 68 |
| ANNEX E | : CONSULTATIONS MINUTES OF MEETINGS | 73 |
| ANNEX F | : LIVELIHOOD RESTORATION PROGRAM NWPC ICB-2 | 98 |
| ANNEX G | : NWPC DRAFT RESETTLEMENT IMPLEMENTATION PLAN EXECUTIVE SUMMARY (2015) ... | 106 |

List of Figures

| | |
|---|----|
| Figure 1: Map of Mahaweli Water Security Investment Program | 2 |
| Figure 2: Minipe Left Bank Canal Rehabilitation Project | 7 |
| Figure 3: UEC Project – General Layout for all subprojects and tranches | 22 |
| Figure 4: NWPC Project – General Layout for all subprojects and tranches | 24 |
| Figure 5: Layout Plan and Newly Identified Land Acquisition and Resettlement Affected Area for NWPC- NCB-1 | 25 |
| Figure 6: NWPCP-ICB-1 Map..... | 28 |
| Figure 7: Resettlement Areas on NWPCP-ICB-2 | 33 |

List of Tables

| | |
|--|----|
| Table 1: Monitoring DDR 1 Implementation | 8 |
| Table 2: Monitoring DDR 2 Implementation | 14 |
| Table 3: - DDR 2 MLBCRP-NCB-3 (Bogahawewa, Marakawewa Randunnewewa feeder Canal Embankment Widening) Special Monitoring | 19 |
| Table 4: Progress of GNDs in the LAA Process as at 31 December 2017 – NWPCP-ICB-2 | 30 |

1 INTRODUCTION

1. The Mahaweli Water Security Investment Program (MWSIP) is the end point of an investment program that has spanned more than six decades. It is pivotal in meeting Sri Lanka's national development goals of food security, social development, energy production and environmental protection. The Government of Sri Lanka has received from the ADB an ADF Loan of USD 74 Million and USD 76 Million Loan from ordinary capital resources, and has itself contributed USD 40 Million (Total USD 190 Million), to support the MWSIP. The Program has been split into two phases by the Ministry of Mahaweli Development and Environment (MMDE). The current financing covers Tranche 1 within Phase 1 of the MWSIP, with Tranche 1 also including Feasibility Studies for future tranches and the Phase 2 program (refer to **Figure 1**).

2. The Executing Agency (EA) is the MMDE on behalf of the Government of Sri Lanka (GoSL) and the Implementing Agency (IA) responsible for day-to-day management is the Program Management Unit (PMU), based in Colombo, and Project Implementation Units (PIU) for each of the three construction implementation component Projects. The Loan agreement signed between the GoSL and the ADB, stipulates that any "Involuntary Land Acquisition and Resettlement" (LAR) safeguards issues that arise during project implementation will require a Resettlement Implementation Plan (RIP)¹ or other appropriate document showing that all impacts are mitigated in accordance with the government's relevant legislation and policies, and the existing Program Resettlement Framework, and particularly with ADB's Safeguard Policy Statement (SPS) 2009 and within the legal framework of Sri Lanka. ADB will only finance projects and programs that fully comply with its SPS 2009.

3. As a key part of its Social and Resettlement Safeguards Contract Scope of Works, the "Program Management, Design and Supervision Consultant" (PMDSC) is required to submit a Resettlement Monitoring and Evaluation Report, initially on a quarterly basis and subsequently, after Resettlement Plans and Due Diligence requirements are implemented, a semi-annual (twice per year) basis. This is the sixth Resettlement Monitoring and Evaluation Report, prepared in consultation with the PMU Resettlement Specialist, covering the progress of resettlement and social safeguards monitoring for the semi-annual period of 1 July to 31 December 2017, focusing on construction contracts to be implemented under Tranche 1. The ensuing report specifically focusses on the program-wide issues of the resettlement management systems, such as "bottlenecks" in the Sri Lankan RIP process leading to timing implications and grievance redress (Section 2); the progress, where made during the reporting period, on resettlement related issues for each of the three Projects - Minipe Anicut Heightening and Left Bank Canal Rehabilitation Project (MLBCRP), Upper Elahera Canal Project (UECP), and North Western Province Canal Project (NWPCP), respectively (Sections 3, 4 and 5); and land acquisition and resettlement staffing related capacity building activities conducted (Section 6) during the reporting period. Included in this report are updates for one set of RIPs (NWPCP-ICB-2) and reporting of newly discovered resettlement and land acquisition issues on the NWPCP-NCB-1 sub-project, which is in an ongoing construction phase; and implementation progress of DDR 1 covering MLBCRP-NCB-1 and DDR 2 covering MLBCRP-NCB-2, -3, -4 & -5². Grievances are also addressed, covering all Tranches, as applicable, with the Grievance Register also presented in **Annex B**.

¹ Resettlement Implementation Plan (RIP) is the legally accepted term in Sri Lanka for a Land Acquisition and Resettlement Plan (LARP) or Resettlement Plan (RP) – all 3 terms may be used inter-changeably.

² This report, to the extent possible, avoids repetition of progress information presented in the five previous reports, and only presents works conducted during the 6-month reporting period and mostly specific to Tranche 1.



2 PROGRAM-WIDE RESETTLEMENT ISSUES

4. The MWSIP Phase 1 outputs include construction of new and improved water conveyance and storage infrastructure. There are five Project Components listed under the Program as shown below, three of which (i-iii) involve civil works (refer to **Figure 1**), split into several International and National Competitive Bidding Contracts, and two of which (iv and v) are consultancies:

- (i) Minipe Anicut Heightening and Left Bank Canal Rehabilitation Project (MLBCRP)
- (ii) Upper Elahera Canal Project (UECP)
- (iii) North Western Province Canal Project (NWPCP)
- (iv) Improving system efficiencies and water productivity (ISEWP)
- (v) Systems for improving water resources management and productivity developed (SIWRM)

5. In the Project Implementation stage, Land Acquisition and Resettlement screening, planning and implementation (including monitoring) can only be done in areas where detailed design is known, because this enables information to be known on exact alignments, accesses required and necessary construction space. At the same time, construction in most circumstances cannot occur unless resettlement plan implementation is completed. It is, therefore, very important that effective efficient initial resettlement screening, data collection and resettlement planning, implementation and monitoring processes are put in place and as much as possible do not impinge on the construction implementation schedule. This section presents the some of the developments in systems, or issues that have arisen or are ongoing, for the overall resettlement planning and implementation processes that are Program-wide, occurring during the current reporting period.

2.1 Sri Lankan RIP Development Process

6. For Resettlement Plans to be implemented at this stage of a Project, the detailed engineering design must be completed or near completed, when there is confirmation that designs will not significantly change the footprint of the Project area and some detail of construction space, access and stockpile/temporary waste stockpiles are known. The land acquisition act of 1950 (LAA) and its amendments specify the process of acquisition of lands in which the privately-owned lands belong to individuals as well as organizations. **Annex A** presents a flow chart illustrating the various steps the land acquisition and resettlement procedure with an indicative time frame for completion. To assist with managing timing and the number of various administrative and consultation activities required by the Sri Lankan land acquisition and resettlement process, the PMDSC have devised, for the PMU and PIUs, a time-based Chart for Resettlement, outlining “Section Notice”, along with activity required, responsible institution/individual and normal time-frame (**Annex A**).

7. As mentioned in the previous Resettlement Monitoring and Evaluation Reports, the long period of time for completion of acquisition of a land plot, as outlined in **Annex A**, can lead to delay of the construction programs, due to works required of the various stakeholders such as survey department, valuation department, divisional secretary, Grama Niladaris (GND) etc. This lengthy process, of 8 to 18 months, is a “bottle-neck” for the various sub-projects where land acquisition and resettlement impacts are identified, and the Sri Lankan RIP process must be enacted for valuation and compensation under Sri Lankan laws.

8. The impacted subprojects subjected to delays resulting from GoSL legal process, during this reporting period, continued to affect NWPC ICB-2 and a new issue on NWPC NCB-1 (Refer to Section 5.2). Not only was the lengthy process delaying the RIP for ICB-2 and NCB-1, but also those involved

in valuations have taken industrial action and election preparations³, thereby increasing the delay by an additional 2-4 months. Valuations are now expected to be completed in February/March 2018, with compensation to the affected persons potentially in April/May 2018.

2.2 Entitlements and Compensation Listing from GoSL and monitoring

9. During the previous reporting period, the valuation compensations were distributed by the GoSL for land acquisition and resettlement covering 4 affected persons on NWPC NCB-1 and documented in Report No. 5. A list of compensation and allowances was provided by the Valuation department. The listing is disaggregated by lots (i.e., 9 affected lots). However, the compensation and allowances listing does not disaggregate the compensation values into detailed individual impacts and allowances. This makes it almost impossible to determine whether identified various land and structure types and other physical and economic displacement impacts have been compensated along with various allowances, equal to replacement cost, as per GoSL laws and compliant with ADB SPS 2009 and the Program Resettlement Framework – Entitlements Matrix. The only observation possible is whether, based on the compensation data provided by the GND compared with the estimate made on compensation requirement, more or less than the estimate was actually paid. If the amount was higher, there may be compliance; if the amount was lower, it is likely that compliance was not observed.

10. The PMDSC, PIU and PMU conduct a census/socioeconomic survey and an inventory of assets survey to cover all affected persons on each sub-project where an RIP is being prepared. A part of this includes an estimate of compensation required. The PMDSC recommends that future monitoring of land acquisition and resettlement plan implementations should:

- (i) check the valuations against the census and entitlement matrix to ensure that additional entitlements for replacement cost compensation and other allowances to comply with ADB SPS 2009 are included in the compensation; and
- (ii) evaluate a Subproject's survey data and compensation estimate against that of the valuers' estimation and actual compensation data provided to the PMU, post-RIP implementation, to indicate compliance with GoSL and ADB policy.

2.3 Grievance Redress Mechanism

11. To receive and facilitate the resolution of possibly affected people's concerns, complaints, and grievances regarding the Program's performance, a Grievance Redress Mechanism (GRM) has already been established for the MWSIP, and its overall structure has been enhanced at local and PIU levels at the Project sites in accordance with ADB SPS requirements and legislative requirements of Sri Lanka (refer to **Annex C** for brochure). This was already documented in detail in the previous Resettlement Monitoring and Evaluation Reports. The GRM addresses potentially affected people's concerns and complaints proactively and promptly, using an understandable, communicated and transparent process that is gender-responsive, culturally appropriate and readily accessible to all community members at no costs and without retribution. The mechanism will not impede access to the country's judicial or administrative remedies.

12. The GRM has been set up in the Project areas and continue to operate. During the July to December reporting period, the focus of the Grievance Redress Mechanism has been to ensure the grievances submitted are satisfactorily addressed and resolved (refer to Sections 3, 4 and 5 below).

³ GND services were disrupted in latter part of 2017 and continue into early 2018 due to local elections to be held on February 11, 2018.

2.3.1 Grievances submitted during the July to December reporting period

13. The Grievance Register, as at 31 December 2017, is presented in **Annex B**. There were seven new grievances during the reporting period, specifically related to the NWPC and MLBCRP. There were no grievances submitted during this period in relation to UEC projects. However, new grievances submitted in July to December related to MLBCRP-NCB-1 and NWPCP-NCB-1 and -ICB-2, in Tranche 1, with two Grievances submitted for NWPC-ICB-3, which is now included in Tranche 3.

2.4 Monitoring and Auditing by PMDSC

14. The PMU and PIUs are responsible for implementing and monitoring day-to-day RIP and other resettlement issues. From this point forward, most of the Sub-projects will be undergoing significant variations, especially design changes and contract packages changing, compared to the PPTA, in NWPC, and the UEC RIP conducted during the PPTA was not approved by ADB. In accordance with SPS 2009, significant change to scope and/or design of a project requires that resettlement Plan(s) be updated. Therefore, the PMDSC with the PMU and PIU will have an increased work load to prepare or update Resettlement Plans for ADB approval on the coming projects in tranches 1, 2, 3 and 4.

15. With the increase in subprojects with resettlement impacts, and more complexity in the resettlement and land acquisition situation, the PMDSC is planning to step up its monitoring and auditing program, in 2018, to ensure that Sub-projects continue to run in accordance with SPS 2009 requirements.

3 MINIPE ANICUT HEIGHTENING AND LEFT BANK CANAL REHABILITATION (MLBCR)

3.1 Introduction

16. The MLBCR component includes five civil works packages, including one through International Competitive Bidding (ICB) and four through National Competitive Bidding (NCB) as well as a mechanical and electrical NCB package for rehabilitation and motorization of gated structures.

17. This section documents the progress of Minipe Left Bank Canal Rehabilitation Project (MLBCR) NCB-1 and NCB-2, -3, -4 and -5 implementations of the respective DDR 1 and DDR 2 recommendations and monitoring during the reporting period⁴. All civil works contracts are covered by Tranche 1 (**Figure 2**).

18. Three grievances have been submitted from residents under MLBRP-NCB-1 in relation to this Project during this reporting period. The MLBCR PIU continues to develop the GRCs (refer to Section 2.3 above) and monitor to ensure compliance with social and resettlement safeguards.

3.2 Implementation Progress of Due Diligence Report 1 (DDR1): MLBCR Stage 1 – Kilometre 00+000 to Kilometre 30+140

19. The scope of this MLBCR-NCB-1 contract package, as written in the Contract Agreement documents, includes Rehabilitation of Minipe Left Bank Canal – Stage 1 (0+000 km to 30+140 km). That is, as per detailed design, the de-silting and lining of the canal; rehabilitation of the embankment; construction or rehabilitation of siphons, bridges, turn-out, bathing steps, causeway ramps, spills and drain inlets; and construction of curtain walls to existing retaining walls and construction of new retaining walls.

20. The Final Due Diligence report (DDR 1) was submitted in June 2016 by the PMDSC to the PMU, submitted for ADB review in July 2016 and, on 1 August 2016, the DDR 1 was approved by the ADB. A Monitoring and Evaluation Plan has been prepared to monitor implementation of the DDR1 findings and recommendations and was presented in the July to September 2016 Resettlement Monitoring Report No 3.

3.2.1 Monitoring and Implementing the MLBRC Stage 1 Due Diligence Report Findings

21. The MLBCR-NCB-1 Contract was awarded in 2016, after the DDR 1 was approved by ADB. During this current reporting period, construction was ongoing. The PMU has prepared a data collection sheet, that specifically focusses on monitoring DDR1 implementation recommendations, as per the Monitoring Plan recommended by the PMDSC, reported in detail in the previous Monitoring Reports No. 4 and 5.

22. During this reporting period, the DDR1 recommendations and monitoring plan continued full implementation. The overall results of monitoring DDR1 implementation activities are presented in **Table 1**.

⁴ NCB-5, mentioned in previous Resettlement Monitoring Reports (also covered in DDR 2) includes construction of new intake radial gates to the Minipe Left Bank system, construction of emergency side spillways on both the Left and Right Bank system and rehabilitation of approximately 74km of the Left Bank system to improve conveyance and reliability of service to existing irrigated lands.

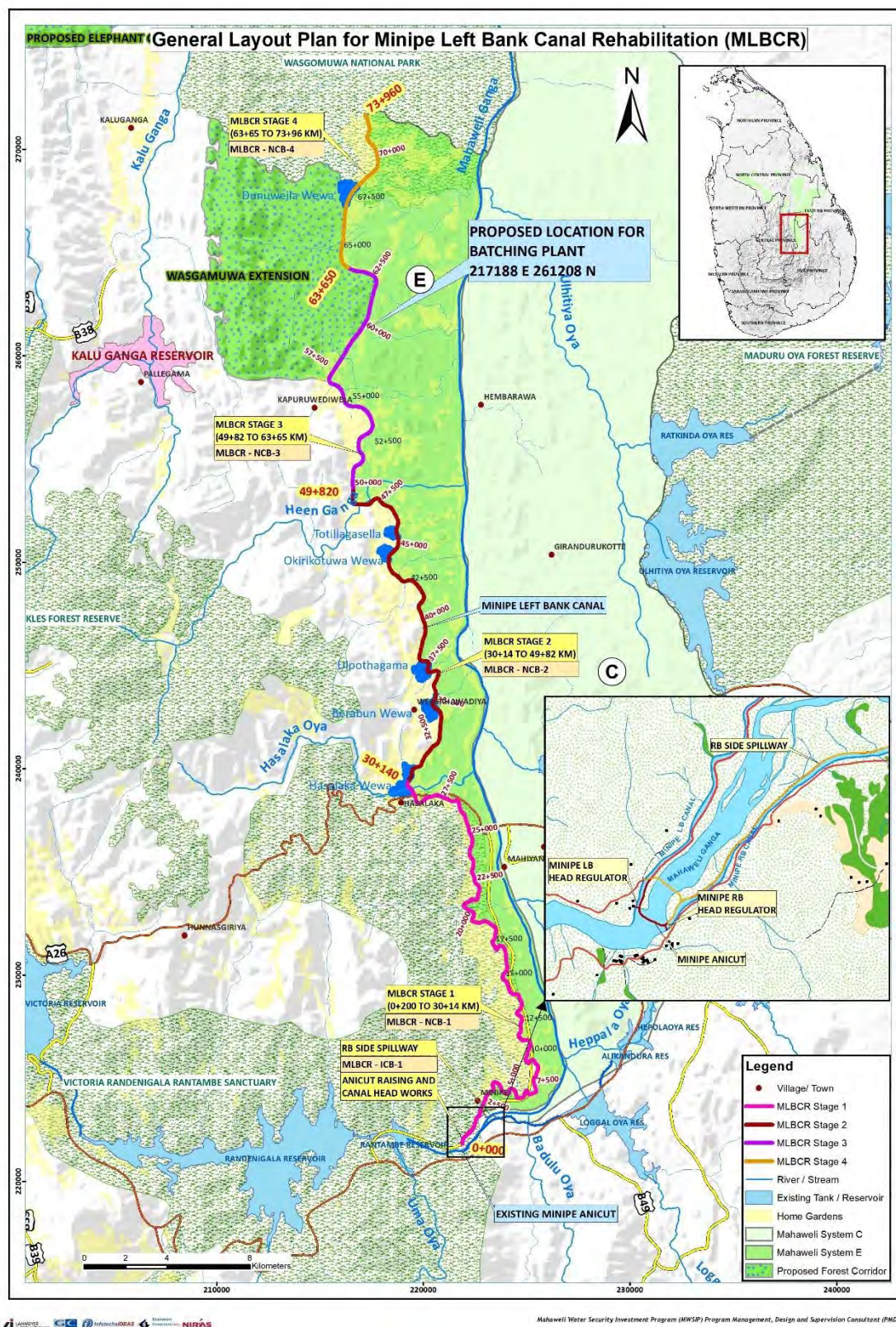


Figure 2: Minipe Left Bank Canal Rehabilitation Project

Table 1: Monitoring DDR 1 Implementation

| Category | Sub category | Measurement Indicators | Y | N | Numbers | Narrative |
|--------------------|---|---|---|----|---------|--|
| 1. Contractor site | 1.1. Identifying site during construction | Number of site chosen | X | | 110 | |
| | | Length of site open | X | | | 0+000-30=140km |
| | | Number of site open at one time | X | | 10 | |
| | | Location of each site | X | | | 0+000-30=140km |
| | | Changes to site selected during project | | X | | |
| | 1.2. Agreement to use specific site | Letters of Agreement of DDR | | | | Special agreement did not sign with farmers. They were made aware the about the project and explained everything through the DDR 1 Awareness Sinhala Booklet Presented in Monitoring Report No. 4 (October to December 2016) |
| | | Verification of agreement in signed in DDR | | X | | |
| | | Awareness of how contractor will use land and rehabilitation | | | | |
| | | Number of farmers, agreement to contractors, plans to utilize land areas – conforming at verification. | | | | |
| | | No. of farmers not agreeing to contractors' plans and reasons (those that signed letters and 5% not signing letters in DDR) | | | 0 | This 5% that did not sign agreement during DDR1, have not had their farms disturbed for construction |
| | | Proposed alternatives | | X | | Not required |
| | 1.3. Maintaining site during construction | Number of site chosen | X | | 110 | |
| | | Length of site open | X | | | 0+000-30=140km |
| | | Number of site open at one time (turn over) | X | 64 | | Turn out, Canal Spill, Curtain Wall, Trough, siphon, Gabion wall, Bathing steps. |
| | | Location of each site | X | | | Scattered within the project area. |

| Category | Sub category | Measurement Indicators | Y | N | Numbers | Narrative |
|---------------------------|--|---|---|---|---------|--|
| | | | | | | |
| | | Use of environmental protection mechanisms on reservation lands used by the contractor | X | | | All construction is following EMP conditions, which include Environmental protection mechanisms and other Environmental Engineering Requirements. |
| | | Following EMP requirements for construction site, workshop, stockpiles and campsites. | X | | | |
| | 1.4. Rehabilitation work completed (Environment Aspects) | Stripping of topsoil and stockpile before use of site | X | | | Not due yet. However, all construction is following EMP conditions at this time. |
| | | Removal of any contractor structures, materials and machines | | | | |
| | | Removal of contaminated soil | | | | |
| | | Re-shaping of site to pre-project status | | | | |
| | | Spreading of stripped topsoil layer and shaping to original profile | | | | |
| 2. Maintaining water flow | 2.1. Water shall be maintained for cropping season | Closing and opening of canal for irrigation water flow for cropping | X | | 1 | Canal water supply closing and opening duration informed to the farmer through poster by project staff. Water management is by Irrigation Department. |
| | | Time required for "recharge" aquifers for groundwater/ wells | | | | The construction occurs following time table given by Irrigation Department The farmers followed the time given by Irrigation department. Hence not need to sign special agreement with farmers. |
| | | Requests for extended time to keep canal dry | | | | |
| | | Farmer groups agreement for canal open/closing | | | | |
| | 2.2. Water supply maintained during dry season | Coffer dams and other engineering structures; and locations, to avoid closure of water supply | | | | During the water supply period no construction occurred in the |

| Category | Sub category | Measurement Indicators | Y | N | Numbers | Narrative |
|---------------------------------------|---|--|---|---|---------|---|
| | | No. of closures caused by the project | | | | canal to obstruct the water flow – only on the banks of canal. |
| | | Type of closure caused by the project | | | | |
| | | No. of MI/s Water supplied by the contractor and cost | | | | |
| | | Type of supply | | | | |
| | | No. and type of complaints received | X | | 3 | Refer to Annex B – Complaint included a gabion wall construction causing potential flooding; water supply in canal was blocked by construction; and drinking water pipe damaged by construction. |
| | | Awareness meeting and consultations with potentially impacted people, about supply | X | | 3 | Three grievances were resolved by discussion with Aps and by engineering means (refer to Annex B). |
| 3. Consultation and disclosure | 3.1. Disclosure of DDR results to MLBCRP stakeholders | Copies of the DDR distributed to strategic centres available to the public | X | | | This was conducted during January to June 2017 reporting period |
| | | Translation of brochures in Sinhala | X | | | Was translated in late 2016 |
| | | No. of brochures distributed | X | | | |
| | | No.s and location of awareness meeting | X | | 7 | |
| | | No. of Participants | X | | 400 | Meeting minutes and attendance attached with M & E report for meetings during current period (Annex E1) |
| | | No. of consultation meeting and participant's list | | X | | Informal consultations were conducted at the site. |
| | | No. of Individual meetings | | X | | |

| Category | Sub category | Measurement Indicators | Y | N | Numbers | Narrative |
|---------------------------------------|---|--|---|----|---------|--|
| | 3.2. Consultation with affected farmers | Topic of meeting (awareness/ discussion of issues/ grievance discussions etc.) | X | | | <ul style="list-style-type: none"> ➤ Closing and opening dates of the water supply. ➤ GRM ➤ Progress of the project. ➤ Additional work has to be done in the site. Eg. The community members requested additional bathing steps. But all were not given bathing steps were constructed without disturbing to the project plan. |
| | | Issues discussed, and any decisions/ resolution made | | X | | No further issues. |
| | | Awareness (Name of the Tropics) | X | | | <ul style="list-style-type: none"> ➤ Closing and opening dates of the water supply. ➤ GRM ➤ Progress of the project. |
| 4. Grievance Redress Mechanism | | GRC and Program staffs provided training and awareness, as necessary | | | | The staff awareness conducted from the very beginning of the project. |
| | | No.s of GRC developed | X | 16 | | |

| Category | Sub category | Measurement Indicators | Y | N | Numbers | Narrative |
|----------|--|---|---|---|---------------------------------------|--|
| | 4.1. GRM developed and effectively operating to assess and resolve complaints. | | | | | |
| | | Membership of GRCs (Number of committee member) | X | 8 | | |
| | | First meeting and subsequent GRC meeting | X | | | Conducted from the very beginning of the project. |
| | | GRC awareness materials published and distributed | X | | | Conducted from the very beginning of the project. |
| | | Number of awareness meeting held in communities and other stakeholders about GRCs (type/location/people participating/minutes etc.) | X | 7 | | |
| | 4.2. Ensure all grievances and complaints are resolved amicably and as rapidly as possible | Disaggregated data submitting complaints, type of complaints and complaints resolved | X | | 3 issues affecting over 37 households | Refer to Annex B – Complaint included a gabion wall construction causing potential flooding; water supply in canal was blocked by construction; and drinking water pipe damaged by construction. Resolution – gabion wall constructed lower level; pipe repaired; contractor instructed to clear area to resume water supply. |
| | | Type of complaints and how resolved | | | | |
| | | Number and type of complaints being taken to next level GRM | | | | |
| | | Number and type of complaints sent through the Sri Lanka Legal grievance system and courts | | | | |
| | | Ensure there is focal point at GND, PIU, PMU and PMDSC Level GRM | | | | |

3.2.2 MLBCRP-NCB-1 Grievance Redress

23. There were three Grievances submitted during the current reporting period all from MLBCRP-NCB-1 Subproject area (**Annex B**). These are as follows:

- (i) Spilled water from Kolongaswewa flows through the Udugama Stream and subsequently flows in to the Left Bank canal. Due to construction of a gabion wall in the location there is a possibility of inundating about 6 acres of land used by 4 farmers. The Consultants instructed the Contractor to construct the gabion wall to a lower level to enable direct drainage into the Left Bank canal
- (ii) “3rd Canal high land side near the first siphon” (description in the Grievance Register), drinking water pipes laid by Community water supply project were damaged due to construction of a retaining wall of the canal using a backhoe. This was resolved by instruction to the Contractor to repair the damage after the Resident Engineer’s inspection.
- (iii) 33 farmers of the D6-C, D7-B and D8-B turnout areas did not receive water due to construction – resolved by the Resident Engineer instructing the Contractor to clear the canal for water supply.

3.3 Implementation Progress of Due Diligence Report 2 (DDR2): MLBCR Stages 2 to 5 – Kilometre 30+140 to Kilometre 73+960

24. The DDR 2, covering MLBCRP-NCB-2, -3, -4 and -5, was submitted on 29 February 2017 by the PMDSC to the PMU and subsequently submitted and approved by ADB on 21 March 2017. The MLBCRP-NCB-2, -3, -4 and -5 Contracts have been awarded and “Notice to Commence” issued, after DDR 2 was approved by ADB, and civil works have commenced. There have been no grievances submitted during the reporting period in relation to MLBCRP-NCB-2, -3, -4 or -5.

3.3.1 Monitoring and Implementing the MLBCR-NCB-2, -3, -4 and -5 Due Diligence Report Findings

25. As for DDR 1, the PMU has prepared a monitoring data collection sheet that specifically focusses on monitoring DDR 2 implementation recommendations, as per the DDR 2 Monitoring Plan recommended by the PMDSC, reported in detail in the previous Monitoring Report No 5. The PMU commenced implementation of the monitoring plan for DDR 2 from April 2017, with April to June 2017 monitoring results also presented in the previous Monitoring Report No. 5. The results of the PMU monitoring for July to December 2017 are presented in **Table 2** and **Table 3**.

26. The implementation of recommendations from DDRs 1 and 2 is ongoing and will continue throughout the construction period of MLBCRP-NCB-1, -2, -3, -4 and -5. A final evaluation will also be required at completion of each contract to ensure that the areas used by the Project are rehabilitated back to pre-project or better condition. In terms of the permanently acquired land areas, volunteered by the farmers, there are special monitoring and evaluation requirements that will need to be satisfied during and before the completion of the Contract MLBCRP-NCB-3 (**Table 3**).

Table 2: Monitoring DDR 2 Implementation⁵

| Category | Sub category | Measurement Indicators | Yes | No | Nos. | Narrative |
|--------------------|---|---|-----|----|-------------|--|
| 1. Contractor site | 1.1. Identifying site during construction | Number of site chosen | X | | 9 | 49+820-63+650 |
| | | Length of site open | X | | 74km | |
| | | Number of site open at one time | X | | 5 | |
| | | Location of each site | X | | | NCB - 2, 3 & 4 ⁶ |
| | | Changes to site selected during project | X | | 20 | |
| | 1.2. Agreement to use specific site | Letters of Agreement of DDR | X | | 2 types | There were two type of consent letter for the DDR2. One was Temporary release of reservation area and the second letter was to get the consent for permanent release of encroach land. |
| | | Verification of agreement in signed in DDR | X | | 161 | Temporary land release farmers 106 and permanent land release 55 |
| | | Awareness of how contractor will use land and rehabilitation | X | | 2 | |
| | | Number of farmers' agreement to contractors, plans to utilize land areas – conforming at verification. | X | | All farmers | Dumping area/Batching plant |
| | | No. of farmers not agreeing to contractors' plans and reasons (those that signed letters and 5% not signing letters in DDR) | | X | | All farmers agreed to contractor's plans of the project |
| | | Proposed alternatives | | X | | No proposed alternatives |

⁵ Source: MWSIP Project Management Unit⁶ Note that MLBCR NCB-5 was found to have no resettlement and land acquisition impacts.

| Category | Sub category | Measurement Indicators | Yes | No | Nos. | Narrative |
|----------------------------------|--|--|-----|----|------|---|
| | 1.3. Maintaining site during construction | Number of sites chosen | X | | 47 | |
| | | Length of site open | X | | | From 31km to 74km of the Canal |
| | | Number of site open at one time (turn over) | X | | 6 | |
| | | Location of each site | X | | | Locations are scattered either side of the canal Stage 02,03 & 04 |
| | | Use of environmental protection mechanisms on reservation lands used by the contractor | X | | 12 | Dumping of rubble, sands and earth. Activities in compliance with EMP |
| | | Following EMP requirements for construction site, workshop, stockpiles and campsites. | X | | | Complied with EMP |
| | 1.4. Rehabilitation work completed (Environment Aspects) | Stripping of topsoil and stockpile before use of site | X | | | This was done before commencing the construction every structure within 74 km |
| | | Removal of any contractor structures, materials and machines | | X | | Not due yet |
| | | Removal of contaminated soil | X | | | Selected areas of canal removed contaminated soil to dumping yard |
| | | Re-shaping of site to pre-project status | X | | | Removed damage structure and rebuilt new structure. |
| | | Spreading of stripped topsoil layer and shaping to original profile | | X | | Not due yet |
| 2. Maintaining water flow | 2.1. Water shall be maintained for cropping season | Closing and opening of canal for irrigation water flow for cropping | | X | | Close water supply only in off season, as per annual sequence. |
| | | Time required for "recharge" aquifers for groundwater/ wells | | X | | |
| | | Requests for extended time to keep canal dry | X | | 1 | Canal closed during off-season only. |

| Category | Sub category | Measurement Indicators | Yes | No | Nos. | Narrative |
|----------|--|--|-----|----|------|---|
| | | Farmer groups agreement for canal open/closing | X | | | All farmer organizations agreed due to this is off season. |
| | 2.2. Water supply maintained during dry season | Coffer dams and other engineering structures; and locations, to avoid closure of water supply | X | | 21 | Generally, canal is closed by Irrigation Department during off season. The contractor is doing his work during this period giving attention more. |
| | | No. of closures caused by the project | | X | 0 | Generally, canal is closed by Irrigation Department during off season. The contractor is doing his work during this period giving attention more. |
| | | Type of closure caused by the project | | X | | Generally, canal is closed by Irrigation Department during off season. The contractor is doing his work during this period giving attention more. |
| | | No. of ml/s Water supplied by the contractor and cost | | X | | |
| | | Type of supply | | X | | |
| | | No. and type of complaints received | | X | | No complaints |
| | | Awareness meeting and consultations with potentially impacted people, about supply disruption and alternatives | | X | | |
| | | Community satisfaction | X | | | No grievances submitted |
| | | Copies of the DDR 2 distributed to strategic centres available to the public | X | | 04 | DS office, PIU, Grama Niladari Office, Farmers organizations |

| Category | Sub category | Measurement Indicators | Yes | No | Nos. | Narrative |
|--------------------------------------|--|--|-----|----|-------------|---|
| 3. Consultation and discloser | 3.1. Discloser of DDR results to MLBCRP stakeholders | Translation of brochures in Sinhala | X | | | Translated the English DDR 2 as summery of DDR 2 Sinhala language (Annex D). |
| | | No. of brochures distributed | | X | 200 already | Already distributed 200 brochures among the farmers, GRC and necessary community and planned to print another 1000 to be distributed. |
| | | No. s and location of awareness meeting | X | | 7 | Wilgamuwa DS office, Hebarawa Irrigation Office and cultural centre hall |
| | | No. of Participants | X | | 500 | |
| | 3.2. Consultation with affected farmers | No. of consultation meeting and participant's list | X | | 7 | Some of the minutes are presented in Annex E1 |
| | | No. of Individual meetings | | X | | |
| | | Topic of meeting (awareness/ discussion of issues/ grievance discussions etc.) | X | | | Social Safety, Environment Protection and GRM |
| | | Issues discussed, and any decisions/ resolution made | X | | | Social Safety, Environment Protection and GRM |
| | | Awareness (Name of the Topics) | X | | | Social Safety, Environment Protection and GRM |
| | 4.1. GRM developed and effectively operating to assess and resolve complaints. | GRC and Program staffs provided training and awareness, as necessary | X | | 2 | DS office Hasalaka and Hebarawa ID Office. |
| | | No.s of GRC developed | X | | 16 | Grama Niladari Level – 12 PIU Level -1 Divisional Secretary Level – 2 PMU Level – 1 Above GRC for the NCB1,2,3,4,5 |

| Category | Sub category | Measurement Indicators | Yes | No | Nos. | Narrative |
|----------|--|---|-----|----|------|--|
| | | Membership of GRCs (Number of committee member) | X | | 8 | Per one GRC |
| | | First meeting and subsequent GRC meeting | X | | 2 | |
| | | GRC awareness materials published and distributed | X | | 200 | GRC leaflets/ project leaflets/ poster |
| | | Number of awareness meeting held in communities and other stakeholders about GRCs (type/location/people participating/minutes etc.) | X | | 7 | Some of the minutes are presented in Annex E1 |
| | 4.2. Ensure all grievances and complaints are resolved amicably and as rapidly as possible | Disaggregated data submitting complaints, type of complaints and complaints resolved | | X | | No grievances |
| | | Type of complaints and how resolved | | | | No grievances |
| | | Number and type of complaints being taken to next level GRM | | X | | |
| | | Number and type of complaints sent through the Sri Lanka Legal grievance system and courts | | X | | |
| | | Ensure there is focal point at GN, DS, PIU, PMU and PMDSC Level GRC | X | | | GRC has establish as per GRM developed by the Project (Annex C). |

Table 3: - DDR 2 MLBCRP-NCB-3 (Bogahawewa, Marakawewa Randunnewewa feeder Canal Embankment Widening) Special Monitoring

| Category | Sub category | Measurement Indicators | Yes | No | Numbers | Narrative |
|--|---|--|-----|----|---------|--|
| 5. Encroached land being permanently acquired for the Bogahawewa to Marakawewa to Radunnewewa Feeder Canal Embankment Widening. | 5.1. Identifying Feeder canal embankment widening footprint | Canal embankment footprint fully set out | X | | | |
| | | Number of affected encroacher Households. | X | | 55 | |
| | | Number of affected encroachment plots. | | | 62 | |
| | | Area of land to be taken from each encroacher. | | | 4.65 ha | Total area |
| | | Crops areas and number of each type trees to be lost permanently from each encroacher. | | X | | |
| | | Additional areas and assets requirement for footprint, compared to that agreed. | X | | | A small bypass canal being constructed to allow construction of canal lining (in 50m sections) at Bogahawewa feeder canal area. |
| | | Decision to go to RIP | | X | | No need RIP, because no resettlement. The contractor, with PIU, have gained written permission from encroachers, to install temporary bypass canal. The contractor shall fully rehabilitate these area to original or better condition that pre-project. |
| | 5.2. Verification of agreement to acquire specific | Set out of canal embankment footprint. | X | | | |
| | | Verification of land area being taken is within that identified in agreements. | X | | | The construction is ongoing according to the agreements |
| | | Verification of crops and trees losses being same or less than that measured | X | | | Cotta tree – 7, Lunimidalla tree, Kithul tree - 1 |

| Category | Sub category | Measurement Indicators | Yes | No | Numbers | Narrative |
|----------|---|---|-----|----|---------|--|
| | land areas (Voluntarily) as footprint to feeder Canal embankment widening | Change in measured areas and assets/crops/trees affected. | | X | | |
| | | No objections /grievances to the voluntary land acquisition. | | X | | No any objection or grievances |
| | | Decision to go to RIP (further monitoring of this is separate, if situation eventuates) | | | | Not need RIP |
| | 5.3. Ensure that those affected people that have volunteered the occupied land for the feeder canal embankment widening, remain the same or better off socioeconomic levels than pre-project. | Crops yields | X | | | After completion of the project there is a good water supply and management system. Hence the farmer's income will increase. |
| | | Income changes and poverty level. | X | | | After completion of the project there is a good water supply and management system. Hence the farmer's income will increase. |
| | | Changes in livelihood status. | X | | | After completion of the project there is a good water supply and management system. Hence the farmer's income will increase. |
| | | Land area existing for livelihood | X | | | After completion of the project there is a good water supply and management system. Hence the farmer's income will increase. |

4 UPPER ELAHERA CANAL (UEC)

27. The UEC Project encompasses the construction of approximately 92 kilometers of canal (including 28km of tunnels) connecting the Moragahakanda Reservoir to the existing tanks of Huruluwewa, Eruwewa and Mahakanadarawa. The Kalu Ganga-Moragahakanda Transfer Canal (KMTC) under this component will include the construction of approximately 9 km of transfer canal (including 8 km of tunnels) for the transfer of water between Kalu Ganga and Moragahakanda reservoirs. As currently planned the civil works will be carried out through 7 international contracts – only one ICB contract is included under Tranche 1; two are in Tranche 2; and four in Tranche 3.

28. The construction contract on the UECP-ICB-1 sub-project is ongoing. It includes only km 0 to km 3.860 within the “Minneriya-Giritale Wildlife Reserve”. Therefore, it remains without resettlement and land acquisition impacts. No grievances have been submitted in relation to this Sub-project during the reporting period, but the UEC-PIU continues to monitor to ensure Contractor and sub-project comply with social and resettlement safeguards.

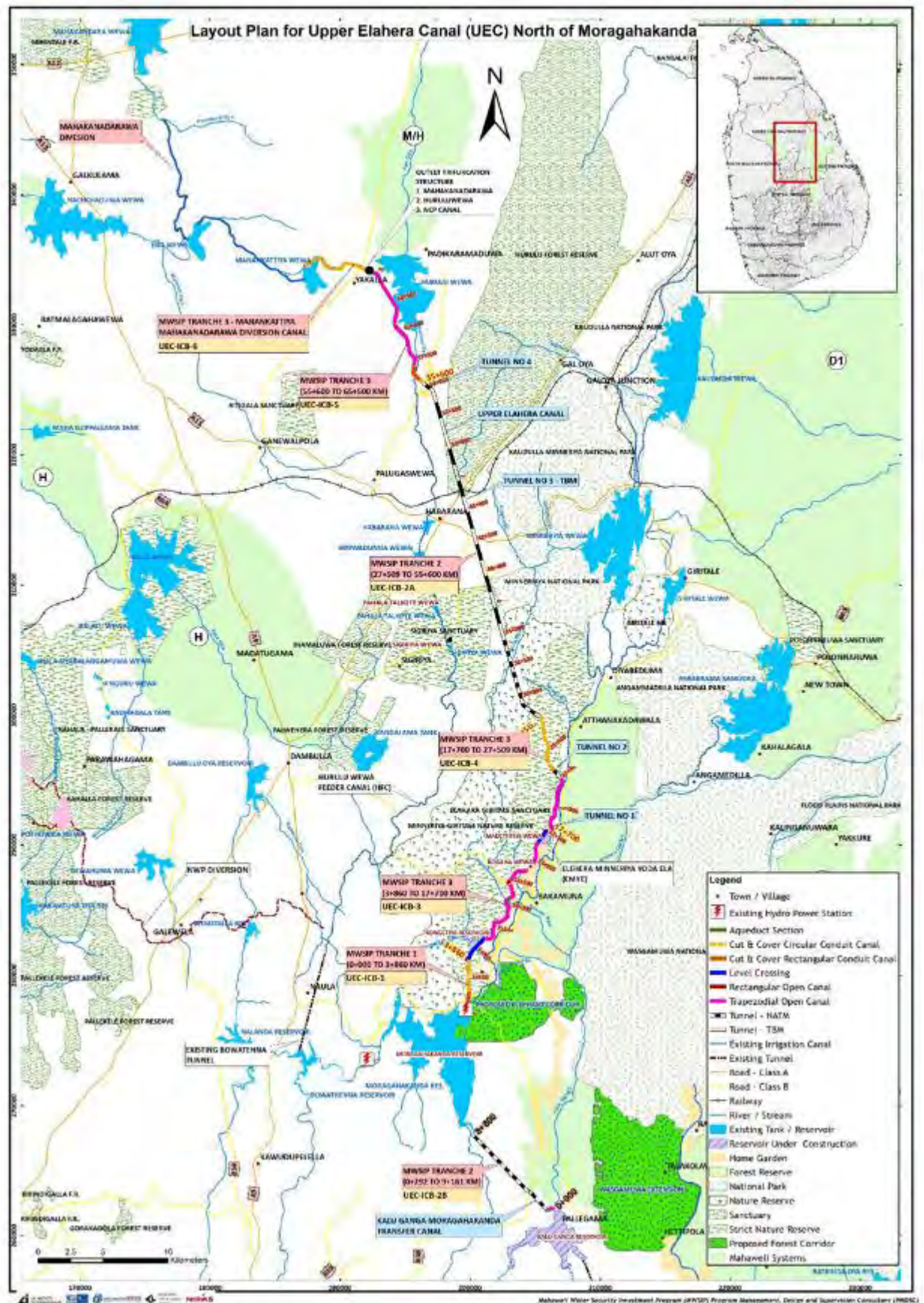


Figure 3: UEC Project – General Layout for all subprojects and tranches

5 NORTH WESTERN PROVINCE CANAL (NWPC)

5.1 Introduction

29. NWPCP includes the construction of 96 km of new and upgraded canals (including 940 m of tunnel) for transfer of water from the Dambulu Oya River and the existing Nalanda and Wemedilla Reservoirs to the cascade irrigation systems and Mahakithula and Mahakirula Reservoirs with a combined storage volume of approximately 26 MCM linked to the NWPC. It will be constructed through 8 civil works contracts – one national and two international in Tranche 1; and five national contracts for civil works proposed for Tranche 3 inclusion (refer to **Figure 4**).

30. The following sub-projects are included under Tranche 1:

- (i) NWPCP-ICB-1 – Mahakithula Inlet Tunnel, Mahakithula and Mahakirula Reservoirs and Feeder Canal 3.66 kilometers
- (ii) NWPCP-ICB-2 – Main canal Nabadagahawatta to Mahakithula Reservoir (km 5+250 to 22+500)
- (iii) NWPCP-NCB-1 – Wemedilla Sluice and LBMC from reservoir to Nabadgahwatta (km 00+000 to 5+250).

5.2 NWPCP-NCB-1: Wemedilla Sluice and LBMC from Reservoir to Nabadgahwatta (km 00+000 to 5+250)

5.2.1 Introduction

31. The NWPCP-NCB-1 sub-project is under the MWSIP Tranche 1, including Wemedilla Sluice and LBMC from Wemedilla reservoir to Nabadgahwatta with a length of 5.25 kilometers (refer to **Figure 4** and **Figure 5**). The Draft RIP for the full NWPC Project was prepared during the PPTA, which also included this project area (**Annex G**). The Draft RIP has been disclosed and the executive summary of this was published in the previous “Resettlement Monitoring and Evaluation Report No. 1”, prepared in March 2016.

32. During the ADB Mission meetings in Colombo in June 2016, the impacts on NWPC NCB 1 were discussed with ADB Senior Safeguard Specialist. Given that the area impacted was only along a 520m of the 5.25 km project canal length (less than 10%), and as long as there is no objection from the affected persons, it was decided that bidding processes, contract award and construction may go ahead, but construction in the RIP affected 520 meters’ area is not permitted until the RIP is fully implemented and evaluation report submitted and approved by ADB. The construction contract has been awarded and the Contractor has mobilized. Therefore, the delayed RIP preparation and implementation for this NCB-1, has not impacted on Contract award and Contractor commenced construction in other parts – 5 kilometres - of the canal.



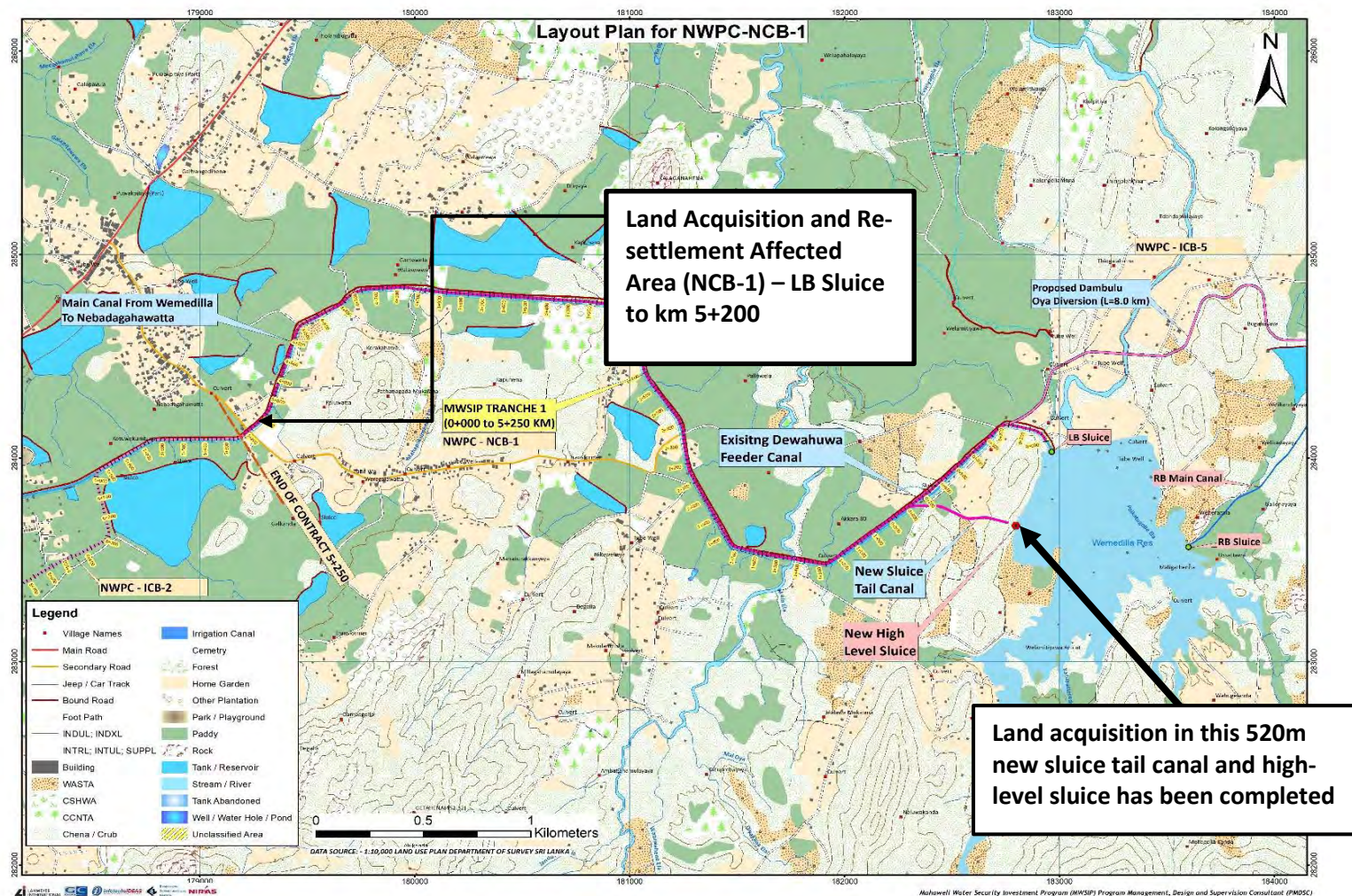


Figure 5: Layout Plan and Newly Identified Land Acquisition and Resettlement Affected Area for NWPC- NCB-1

Error! Reference source not found.

5.2.2 Completed NWPCP-NCB-1 Land Acquisition and Resettlement

33. As reported in the Resettlement Monitoring Report No. 5, an assets inventory/census and socioeconomic survey has been conducted with 100% of affected households/entities and data collated during the reporting period. The results of the surveys were presented in the previous Report No. 4. In summary, for the 5.52-kilometer length of Wemedilla Sluice and LBMC from Wemedilla reservoir to Nabadgahwatta, there are four affected households, including a Temple, which also owns all the seven affected land plots, and 3 households with lease agreements. A total of approximately 0.64 Ha (1 Acre, 2 Roods, 14.5 perches) of land are affected. One of the affected households may be classified as Vulnerable through physical disability. Of the seven plots affected, one lot is paddy land and 6 lots are high land areas on which there are 31 productive fruit trees (coconut, mango, and cashew) and 3 wood trees (teak and Akeshiya).

34. Also, reported in the Resettlement Monitoring Report No. 5, compensation and allowances for 11 lots, totaling LKR 3,563,300 (Approximately USD23,442) were distributed to affected persons on 22 May 2017, of which LKR 3,319,000 (Approximately USD21,836) was for land and LKR 244,300 (Approximately USD1,607) “extra payments” or allowances. The compensation and allowances listing does not disaggregate the compensation values into detailed individual impacts and allowances, making it almost impossible to accurately identify if physical and economic displacement impacts have been compensated and various allowances are paid, as per GoSL laws, and compliant with ADB SPS 2009 and the Program Resettlement Framework – Entitlements Matrix (also refer to Section 2.2 above).

35. With Compensation paid and ADB notice to proceed, the PMU has handed over, and the contractor has commenced civil works in, this 520-meter section of canal.

5.2.3 Supplementary Land Acquisition and Resettlement

36. During discussions with the community and Divisional Secretariat it is indicated that land was acquired, and the Irrigation department took possession, in 1980's under a section 38A (refer to **Annex A**), when the existing canal and adjacent reserve area was constructed, but compensation for land acquisition was never paid. Additionally, many of the affected land plots were sold off at market price⁷. The new “owners”, now viewed by the Sri Lankan law as encroachers, are conducting economic activities on the reserve land areas, thinking this was their own titled land. This situation was not identified during the PPTA studies, when it was assumed all compensation had been paid for acquired land in this area. According to field investigation and discussion with the Divisional Secretariat, this situation is affecting 178 households along the main canal length of NWPC NCB-1 (refer to **Figure 5** above).

37. The Project Director (PD) of the PMU was informed, and in accordance with the Loan Agreement, the PD PMU informed the ADB in writing of the additional land acquisition and resettlement issue. During an ADB Special Social Safeguards Mission, held between 12 and 14 December 2017, the additional affected areas and proposed actions were discussed between Social Safeguards Specialists of ADB, the PMU and PMDSC. The resulting recommendations, as per the Aide Memoir are as follows, along with status as at 31 December 2017:

- (a) **Consult and agreement for contractor access** - Consult with each affected person and, if they agree, obtain their written consent for the contractor to continue civil works and access through their occupied land canal or reserve area that has been acquired, during the processing of land acquisition compensation. *This is in the initial stages, commencing at the end of this reporting period. It is ongoing into 2018.*

⁷ By not recording the Land Acquisition at GND and subsequent selling off, is illegal.

- (b) **Census, inventory and Socioeconomic data collection** – Conduct Inventory and socioeconomic data collection for all 100% affected persons along impacted canal length by 31 January 2018. This is being conducted at the end of this reporting period and is ongoing into 2018.
- (c) **Compile Data** for preparing the Supplementary Resettlement Implementation Plan by 14 February 2018. Due the schedule for NWPC ICB-2, completing this activity has been delayed until early March.
- (d) **Supplementary Resettlement Implementation Plan Submission** – to submit the Plan to ADB for approval on 7 March 2018. This submission will depend on GoSL process of Section 9 Inquiry and timing for the GND levels to prepare the valuations for each plot and assets to be acquired. Valuations are likely to be completed in April 2018, hence, completion of Supplementary Resettlement Implementation Plan and its implementation may be delayed until April-May 2018.

5.3 NWPCP-ICB-1: Mahakithula Inlet Tunnel, Mahakithula and Mahakirula Reservoirs and Feeder Canal 3.66 kilometres – DDR 3: NWPC Environmental and Resettlement Due Diligence Report for Roads Widening

38. The NWPCP-ICB-1 sub-project is part of MWSIP Tranche 1, including Mahakithula Inlet Tunnel, Mahakithula and Mahakirula Reservoirs and Feeder Canal 3.66 kilometres (refer to **Figure 6**). The earlier “Resettlement Monitoring and Evaluation Report” No.s 2 - 5, covering the periods between April 2016 and June 2017 reported that this ICB contract is located in part of a Wildlife Reserve forest area. Therefore, it will not have any Involuntary Resettlement impacts.

39. However, investigations indicated the need for improvement of six access roads (approximately 32km widened to 7 to 12-meter width) with the purpose of providing access for large-scale construction machinery to the NWP ICB-1 sites (refer to **Figure 6**). The roads will also provide benefit to local communities, such as improved accessibility to local markets and social services as well as economic development due to the wildlife reserve that expecting the widened roads will allow development of eco-tourism in future and more effective park management. On discussion with the ADB Mission in June 2016, it was decided that a combined “Environmental and Resettlement Due Diligence Report” will be prepared to ensure the roads development will comply with ADB safeguards and Sri Lanka’s legal requirements. The DDR 3 Final version was submitted to PMU on 31 January 2017 and was approved by ADB on 9 May 2017, with conditions to monitor documented in Report No. 5). A Monitoring Plan is being prepared by the PMDSC for monitoring by PMU, PIU with PMDSC assistance. No other activities were conducted in relation to DDR3 implementation and resettlement during the reporting period.

5.4 NWPCP-ICB-2: Main Canal Nabadgahwatta to Mahakithula Reservoir (km 5+250 to 22+500)

5.4.1 Introduction

40. The NWPCP-ICB-2 contract package includes the main canal Nabadagahawatta to Mahakithula Reservoir (km 5+250 to 22+500). This full section of canal, has highest magnitude of resettlement and land acquisition impacts of all three Tranche 1 Projects (Refer to **Figure 4** and **Figure 7**). Therefore, land acquisition and resettlement (RIP) plan preparation processes have commenced in sections of this sub-project, in accordance with the land acquisition act of 1950 (LAA) and its amendments (Refer to **Annex A**).

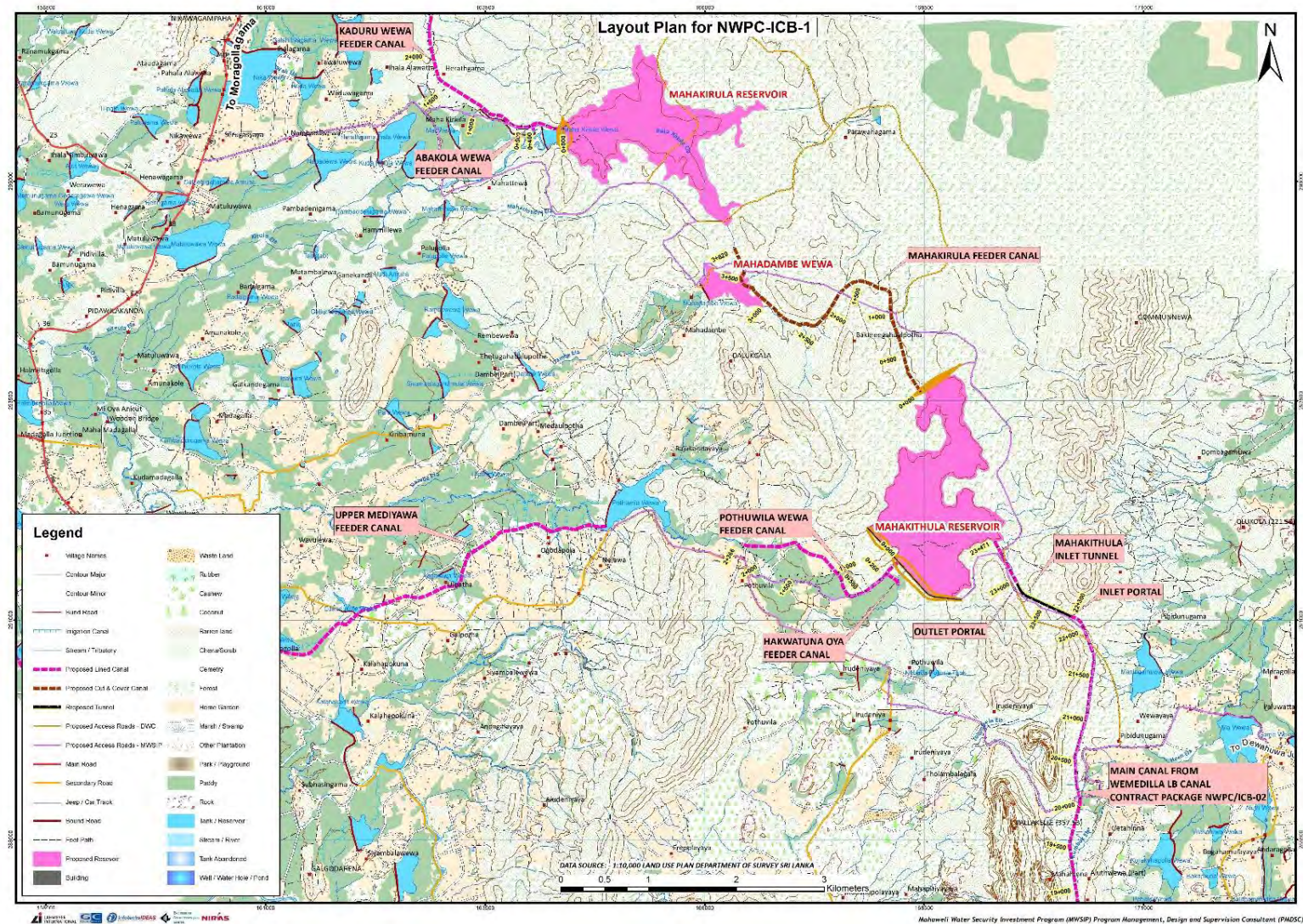


Figure 6: NWPCP-ICB-1 Map

5.4.2 Status of GoSL Land Acquisition and Resettlement (LAA) Process

41. The GoSL LAA process is ongoing and has been delayed by 3-4 months into 2018 due to the GoSL LAA process at GND level and industrial action taken by Survey and Valuation Department as well as election preparations by Divisional Secretariat and Government Press. However, an Inventory of Losses, Census and Socioeconomic surveys have been conducted by the PMDSC and PIU, but the collected data continues to be processed. This is to ensure ADB SPS 2009 requirements are met in monitoring impacts, compensation provisions and ensuring affected persons are better off or in the same condition as pre-project situation. An RIP shall be prepared and submitted to ADB for approval once the valuation is released by the GoSL and prior to contract award.

42. **Table 4** presents the status of Land Acquisition and Resettlement processes along the various sections of NWPC ICB-2 Sub-project as of 31 December 2017. The PMDSC, through the PMU, has suggested, and ADB has accepted, that NWPC-ICB-2 may be split into up to 5 updated RIPs, or in accordance with GN Division boundaries and completion of valuations, to reduce the timing for RIP preparation and compensation, thereby reducing the delays to construction implementation schedule. That is, areas cleared early would give opportunity for the ICB-2 selected Contractor to commence work in selected areas, already completed the land acquisition and resettlement processes, while the other areas continue the resettlement process. However, this does pose issues for civil works contractors having limits to their work until RIP implementation completes, which also creates potential claims by the contractor, even though there are enforced requirements in the bid documents and construction contracts that stipulate the Contractor would be prohibited from construction works in areas where RIP development and implementation was not completed. **Figure 7** shows the five initially identified non-resettlement impact areas. However, accessibility to most of these sites are affected by Land Acquisition and Resettlement process.

43. Based on the status of progress (December 2017), RIP update preparation and implementation is forecast to be completed approximately in April 2018 for all GNDs. Following the status, the valuation process in some GNDs may be complete around the same time, with some delayed or making slow progress, thus still justifying the possibility of multiple RIPs. The time for completing the valuation may potentially delay the construction program by several (at least 4-6 months) months with compensation completed, and land handed over to the Contractor, no earlier than March to April 2018.

5.4.3 Livelihood Capacity Building in Affected Communities

44. The Resettlement Monitoring Report No.5, presented an income restoration program which was introduced by the PMU, in readiness for the RIPs' completion and implementation for affected household and family members with a view to provide for job opportunities, earning income, develop remaining land of APs and to provide with on-the-job training related to the sub-projects. A total of 51,906,000.00 Sri Lankan Rupees has been approved for the programs, of which 14,938,500 Rupees have been allocated specifically for income generation programs for APs.

45. During the reporting period, on 20th November 2017, a livelihood restoration training was conducted in the NWPC ICB-2 affected area to assist severely affected household. The following are some salient information on the training and Annex F presents the report of the capacity building program prepared by the PMU:

- (i) There were 15 participants who are land acquisition and resettlement affected persons.
- (ii) The training program focused on cultivation of pepper.

Table 4: Progress of GNDs in the LAA Process as at 31 December 2017 – NWPCP-ICB-2

| GN Division Code | GN Division | Process | Description | Date |
|------------------|-------------------|-----------------------|---|------------|
| 433 | Nabadagahawaththa | Section 7 Notice | Sent to the Survey Department to prepare the Final Plan | 2017.12.11 |
| | | | Translation the Declaration | Pending |
| 432C | Danduyaya | Section 5 Declaration | Handed over the gazette to the survey Department to take Final plan | 2017.06.07 |
| | | Section 7 Gazette | Takeover from the Survey Department | 2017.11.29 |
| | | | Handed over to the Government Press | 2017.12.15 |
| 436B | Pibidunugama | Section 5 Declaration | Handed over to Government Press | 2017.05.04 |
| | | | Handed over the gazette to the survey Department | 2017.06.07 |
| | | Section 7 Gazette | Handed over the Section 7 gazette to the Government Press | 2017.10.27 |
| | | | Conducted Section 9 Inquiry and prepared 10:1 Report | 2017.11.30 |
| | | 10: 1 Report | Handed over to the Valuation Department | 2017.12.11 |
| 432E | Pahala Bambawa | Section 5 Declaration | Handed over gazette to Government Press | 2017.04.27 |
| | | | Handed over the Gazette to the Affected persons | 2017.06.07 |

| GN Division Code | GN Division | Process | Description | Date |
|------------------|-------------|---|--|------------|
| | | | Handed over the gazette to the survey Department to take Final plan | 2017.06.07 |
| | | Section 7 Gazette | Handed over the gazette to the Government Press | 2017.10.17 |
| | | | Takeover the Gazette from Government Press | 2017.10.30 |
| | | Section 9 Inquiry | Conducted Section 9 Inquiry and prepared 10:1 Report | 2017.11.06 |
| | | 10: 1 Report | Handed over to the valuation Department | 2017.12.11 |
| 432I | Ranwediya | Section 7 Gazette | Taken over from the Survey department | 2017.12.11 |
| | | | Translation the Declaration | Pending |
| 431C | Kospotha | Section 7 Gazette | Handed over the gazette to the Government Press | 2017.10.17 |
| | | | Takeover the Gazette from Government Press and handed over to the Affected Persons | 2017.10.30 |
| | | Section 9 Inquiry (Part of the Kospotha Division) | Conducted Section 9 Inquiry and Prepared 10:1 Report | 2017.11.06 |
| | | 10:1 Report | Handed over to the valuation Department | 2017.12.11 |
| 436 | Aluthwewa | Section 5 Declaration | Handed over the gazette to the survey to take Final plan | 2017.06.07 |

| GN Division Code | GN Division | Process | Description | Date |
|------------------|--------------------|-----------------------|---|------------|
| 431 | | Section 7 Notice | Taken over the Section 7 from Survey Department | 2017.11.29 |
| | | | Handed over to Government Press | 2017.12.15 |
| | Hombawa (Part I) | Section 5 Declaration | Takeover the Final Plan | 2017.09.29 |
| | | Section 7 Gazette | Handed over the gazette to the Government Press | 2017.10.17 |
| | | | Taken over the Gazette from Press and hand over to the Affected Persons | 2017.10.30 |
| | | | Conducted section 9 Inquiry and 10:1 Report | 2017.11.28 |
| | Hombawa (Part II) | Section 5 Declaration | Handed over Section 5 Declaration to the Government Press | 2017.10.02 |
| | Hombawa (Part III) | Section 4 Declaration | Handed over to Ministry of Irrigation | 2017.12.15 |

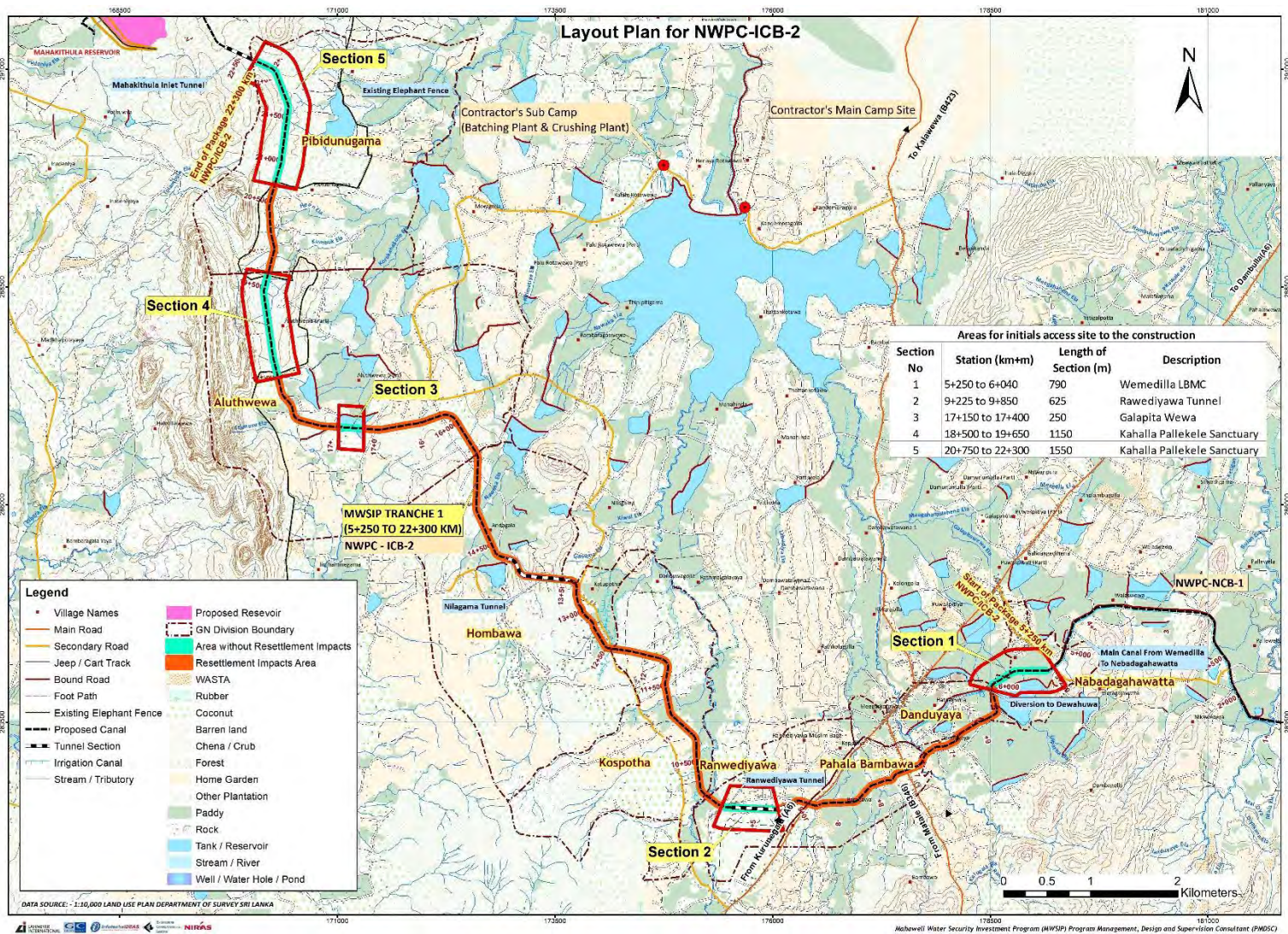


Figure 7: Resettlement Areas on NWPC-ICB-2

- (iii) The training consisted of both theoretical lecture and practical on-farm training by a specialist from the Department of Minor Export Crops, through the Agrarian Services Center in Galewela.
- (iv) The program covers the following for successful cultivation.
- Provide theoretical knowledge.
 - Provide practical knowledge.
 - Provide fertilizer.
 - Provide tools and equipment.
 - Provide seeds plants.
- (v) The Livelihood program in pepper production, is a 1-year supervised program, including training, equipment growing and harvesting of crop.

5.5 Grievance Redress

46. The Grievance Mechanism for NWPC was set up and became operational during the July to September 2016 quarter, by the PMU, NWPC PIU, with the support of the PMDSC. There were four grievances submitted in during the July to December 2017 period (**Annex B**). The Grievances summarized as follows:

- (i) Request to construct a road on an area of land owned by the claimant – this was agreed with guarantees that the claimants house would not be damaged (NWPC NCB-1).
- (ii) Request for a water tank by two residents separately – one of these could not be fulfilled and the second one is under consideration (NWPC ICB-3).
- (iii) A request by resident to not acquire 10 perches of land he owns, because he runs a business (motor repairs) on some of the land. Decision to either assist to buy replacement land or avoid through canal realignment (NWPC ICB-2).

6 CAPACITY BUILDING

6.1 Introduction

47. A Training and Capacity Building Plan has been prepared for the program, by the PMDSC, and is regularly updated. This section reports on the Capacity Building occurring this reporting period and planned future potential training and capacity building.

6.2 On-the-job Capacity Building

48. On-the-job capacity building is the development of capacity in the team members through introduction of approaches and skills during the performance of their duties. In the July to December 2017 period of the Program, the following activities occurred, during which on-the-job training and capacity building may have occurred:

- Implement DDR 1, 2 and 3: During the program on-the-job capacity building occurred, such as implanting the DDRs through.
- Implementation of the RIP for NWPC-NCB-1⁸.
- Dealing with complication of the new resettlement impacts identified in other NWPC NCB-1.

6.3 Further Training and Capacity Building

49. While there have been several events of on-the-job capacity building over the reporting period, training and capacity building activities are being scheduled for the 2018 also. The outcome of the training programs revealed that on the job training are necessary for resettlement and other staff of PIUs to resolve day to day resettlement issues and practical problems. It was observed at the training sessions, knowledge on land acquisition and resettlement need for other staff also in the PIUs to appraise APs on issues related to land acquisition and resettlement/relocation when they are working in the field. The following potential training are planned:

- The ADB Sri Lankan Resident Mission is proposing to recruit a Resettlement Specialist to providing a training course that looks at applying ADB resettlement policy into its Projects in Sri Lanka. This is to cover all the recent PMU/PIUs in ADBs Sri Lanka Transport portfolio. It is uncertain if this will occur, at this stage.
- The PMDSC Resettlement Specialists can conduct a training session to MWSIP PMU and PIU staff that will focus on the already set-up, specific RIP preparation, databases, monitoring and evaluation approaches that are being specifically adopted for the MWSIP Resettlement and Land Acquisition activities.

⁸ RIP was not required to be submitted to ADB because the areas were covered under the PPTA approved RIP, so only information on compensation was required.

7 CONCLUSION – MOVING FORWARD

50. This sixth Resettlement Monitoring and Evaluation Report, documents the progress of the resettlement works from July to December 2017 on the Mahaweli Water Security Investment Program, Tranche 1. The following key areas of progress and bottlenecks are as follows:

- (i) The land acquisition act of 1950 (LAA) and its amendments specify the process of acquisition of lands in which the privately-owned lands belong to individuals as well as organizations. The full process can take up to 18 months to complete. This is a key issue that can delay the procurement process of bidding and construction contract award and may impact on the construction implementation schedule. Given that the process of Updated RIP preparation cannot occur until late in the detailed design process, the period to completing preparation and implementation of the RIP of a sub-project is much longer than the construction Contractor bidding and contract award process, thereby creating and scheduling potential bottlenecks. This issue is a problem issue, which will continue, for Tranche 1 as well as for future Tranches' developments.
- (ii) The number of Sub-projects that can go ahead to contract award announcement and construction, from a social and resettlement safeguards aspect, without involuntary resettlement restrictions, or where the RIP implementation and compensation has been completed is back to eight, with one now experiencing resettlement issues again:
 - a) MLBCR Stage 1 – The DDR 1 was approved by the ADB, followed by contract being awarded. The DDR 1 findings and recommendations are being implemented as required in conjunction with Contractor mobilisation and construction planning.
 - b) MLBCRP-ICB-1- "Heightening of the Minipe Diversion Weir (Anicut) – is clear of land acquisition and resettlement impacts on site, with all areas that will be seasonally inundated, as well as the Anicut, are well out of the way from occupied farm lands, residential or other structures, but with a Nature reserve area.
 - c) MLBCRP-NCB-2, -3, -4 and -5 (4 contracts) - The DDR 2 findings and recommendations are being implemented as required in conjunction with Contractor mobilisation and construction planning.
 - d) UECP Stage 1 (ICB 1) – 00+000 to 3+830Km – This has no Involuntary resettlement issues, although, due to proximity within a wildlife reserve, does have some environmental safeguards requirements.
 - e) NWPCP-NCB-1 - Wemedilla Sluice and LBMC from Wemedilla reservoir to Nabadgahwatta with a length of 5.25 km. An RIP and its implementation was completed in May 2017. More recently it was found that along the main canal, a Section 38A was issued in the 1980's for original canal construction, but compensation according to the Land acquisition Laws of GoSL were not paid and the land has also been illegally sold on. Therefore, the ADB requires a Supplementary RIP to be submitted for their approval, meeting ADB SPS 2009 requirements. The number of Households affected is 178, with affected plots stretching the entire main canal length.
- (iii) NWPCP-ICB-1 – no resettlement on the actual project canal footprint. However, access roads need rehabilitation and widening to allow large trucks to Access. DDR 3 was submitted and approved by ADB during the reporting period. All land owners and encroachers have signed to volunteer the affected land areas to the Project, while consultations with Wildlife Department has shown agreement also. A monitoring Plan is

being prepared by the PMDSC to guide the PMU in DDR 3 implementation, although no further action has been taken since DDR 3 Approval by ADB.

- (iv) NWPCP-ICB-2 The GoSL RIP process has continued during this reporting period and progress for each GND RIP development has been reported in this document (Section 5.4). RIP update preparation and implementation is forecast to be completed approximately in May 2018 for all GNDs. Valuations are on-going, delayed by 4-6 months due to industrial action by Valuers and Survey department officers and well as local Government elections occurring in February 2018. Contract can only be awarded after the Updated RIP has been approved by the ADB and the construction can only commence after the RIP is fully implemented and ADB approved the monitoring and evaluation reporting which declares the RIP implementation completed and satisfactory to ADB policy requirements.

51. The following outlines the recommended way for moving the program resettlement requirements forward over the coming quarter:

- (i) **Due Diligence Report 1 (DDR 1) for MLBCRP** Stages 1 - The DDR 1 for kilometre 00+000 to kilometre 30+140 was submitted on 17 June 2016 and approved on 1 August 2016 by ADB. The PMU, PIU and PMDSC continue implementing findings and recommendations. The PMDSC with PMU and PIU shall continue to “internally monitor” the DDR 1 implementation, based on the Monitoring Plan.
- (ii) **Due Diligence Report 2 (DDR 2) for MLBCRP** Stages 2, 3 and 4 – The report was submitted and approved by ADB during the reporting period. The PMU, PIU and PMDSC continue implementing findings and recommendations. The PMDSC with PMU and PIU shall continue to “internally monitor” the DDR 2 implementation, based on the Monitoring Plan.
- (iii) Resettlement Implementation Plans (RIPs) for NWPC – There are two RIPs remaining for NWPC:
 - The **NWPCP-ICB-2 Updated RIP** - GoSL LAA processes are ongoing, making an RIP preparation in approximately May 2018, with implementation in May-June 2018. -
 - **NWPCP-NCB-1 Supplementary RIP** - GoSL LAA processes are ongoing, making anmeaning this RIP will not be submitted until May 2018 and implementation completed in June 2018.
- (iv) **Expediting the GoSL Land Acquisition and Resettlement Process** - the long period of time for completion of acquisition of a land plot, as outlined in **Annex A**, can lead to delay of the construction programs, due to consultation of various stakeholders such as survey department, valuation department, divisional secretary, Grama Niladaris (GND) etc. This lengthy process, of 8 to 18 months, is a “bottle-neck” for the various sub-projects where land acquisition and resettlement impacts are identified, and the Sri Lankan RIP process must be enacted for valuation and compensation under Sri Lankan laws. All Tranches’ Sub-project schedules, with associated RIPs, may be affected due to the lengthy process. The PMDSC has recommended to the PMU, possible ways in which the MLLD Valuation Department, or other processes may be expedited to reduce time and reduce potential delays in construction schedules. That is, expediting the valuation and compensation determination process only. This does not include recommending expediting the actions and opportunities involving the affected people, allowing them time to participate in the process (i.e., Section 9). In addition, allowing Contractor works to occur in non-resettlement areas and areas where RIP implementation has completed early, with the permission of ADB, may also

reduce risk of delayed construction schedules. However, whether these recommendations are pursued, is ultimately the decision of the PMU and PIU. However, this multiple RIP system also has issues on contract award and construction implementation, unknown timing for resettlement completion is untenable.

- (v) **Due Diligence Report for Roads on NWPCP-ICB-1** - While the Detailed Design for NWPC ICB 1 will not have resettlement impacts directly, there is an issue of access roads for large construction machinery that requires safeguards consideration. No further action was taken during this reporting period, but a monitoring plan will be prepared and implemented during the next reporting period in readiness for NWPC-ICB-1 contract award and construction works.
 - (vi) **PMDSC ramping up input:** With the increase in subprojects with resettlement impacts, and more complexity in the resettlement and land acquisition situation, the PMDSC is also recommending to step up its monitoring and auditing program as well as its input in RIP development, in 2018, to ensure that Sub-projects continue to run in accordance with SPS 2009 requirements. This will require additional input time from the International and National Specialist.
52. **Grievance Redress Mechanism (GRM)** - The Program Grievance Redress Mechanism has been set-up and enhanced as follows:
- (i) The focus of Grievance Redress Mechanism continued awareness of the GRM and ongoing GRC meetings.
 - (ii) The Grievance register has continued to be updated with 7 grievances reported and with 6 resolved during the reporting period. Under Tranche 1 Projects are – NWPCP-ICB-2 had one Grievance submission, NWPCP-NCB-1 had one submission, and MLBCRP-NCB-1 had two submissions. That yet to be resolved is under consideration. Two grievances fall within Tranche 3 – NWPCP-ICB-3.
 - (iii) Awareness materials have been prepared and updated, being distributed in each project area.
 - (iv) Furthermore, the Grievance Redress Mechanisms and options are continuously discussed with affected persons during consultations. This includes GRM awareness being promoted during consultations and meetings, such as during consultation in with APs and Potential APs in NWPCP-NCB-1 RIP and ICB-2 RIP preparation.
 - (v) The grievance register will be constantly updated monitored under the resettlement activities of MWSIP when a grievance or complaint is submitted to PIUs or PMU or local Governments. Each Project holds a register, while the PMU holds the main updated register.

53. The next “Resettlement Monitoring and Evaluation Report No 7” is due for submission in August 2018, covering the period of January to June 2018. Under the PMDSC Contract, Semi-annual reports for January to June and July to December are required from the second year of the Program until the end of the Program. However, it should be noted that 6-monthly reporting may delay confirmation of resettlement completion and clearance of sub-project compared to the previous quarterly reporting system. It is expected that the next report will highlight the completion of progress towards NWPCP-ICB-2 Updated RIP preparation and implementation; preparation and implementation of NWPCP-NCB-1 Supplementary RIP; continued monitoring implementation progress of DDR-1 covering MLBCRP-NCB-1; monitoring implementation progress of DDR 2 for Stages 2, 3, 4 and 5; and prepared monitoring Plan and the monitoring implementation progress of DDR 3 for Access Roads for NWPCP-ICB-1 area

ANNEX A : GOSL LAND ACQUISITION PROCESS

Flow Chart for land acquisition procedure

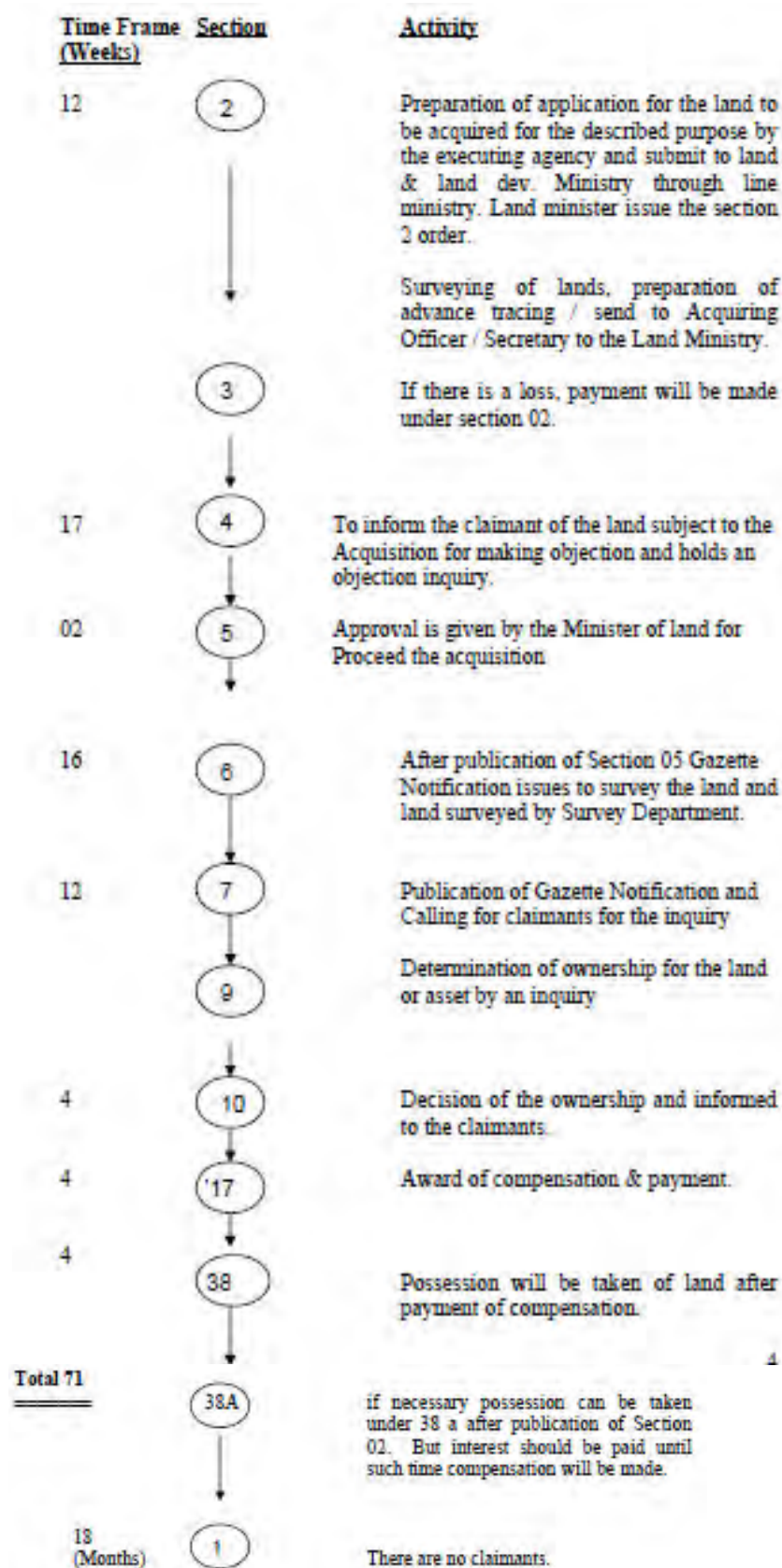


Chart of Sri Lankan resettlement activities, responsibilities and timing

| SN | Acquisition Process | Activity/Step | Responsible Institution | Time frame (weeks) |
|----|---------------------|---|--|--------------------|
| 01 | Section 2 | <p>Preparation acquisition proposal on lands/property to be acquired</p> <p>Authorization to start acquisition</p> <p>Publication of section 2 notice indicating particular land/property is subject to acquisition</p> <p>Issue of survey requisition by DS to survey superintendent in the district where particular land/property is located for preparation an advance tracing on land/property to be acquired</p> <p>Survey the land/property and prepare an advance tracing which sends to DS</p> | <p>Executing agency (Department/Institution/project and ministry)</p> <p>Minister of land and ministry of land</p> <p>Ministry of land and divisional secretary (Sec. 2 notice published at the land by Grama Niladari)</p> <p>Divisional secretary(DS)/Acquiring officer</p> <p>Survey department</p> | 12 |
| 02 | Section 3 | Claim for damage caused to the land during section 2 surveys. | <p>Land owner</p> <p>Divisional secretary/Acquiring officer</p> <p>Executing agency</p> | 01 |

| SN | Acquisition Process | Activity/Step | Responsible Institution | Time frame (weeks) |
|----|---------------------|--|---|--------------------|
| 03 | Section 4 | <p>Decision to acquire the land/property and direct to divisional secretary for inform to owner/s of land/property</p> <p>Publication a notice which is given details in the advance tracing on land/property need to be acquired and call for objection</p> <p>Making objection</p> <p>Conducting objection inquiry</p> <p>Making recommendation to land ministry on outcome of objection inquiry whether land/property should acquire or not</p> | <p>Minister of land and Ministry of land</p> <p>Divisional secretary/acquiring officer</p> <p>Land/property owner/s</p> <p>Executing agency (Secretary or his nominee should conduct the objection inquiry)</p> <p>Secretary of line ministry</p> | 17 |
| 04 | Section 5 | <p>Make decision to acquire land/property</p> <p>Printing notice on decision to acquire land/property</p> <p>Publication the notice on decision to acquire land/property</p> | <p>Minister of land</p> <p>Government printing department</p> <p>Divisional secretary</p> | 02 |
| 05 | Section 6 | <p>Issue survey requisition for prepare a preliminary plan (PP)</p> <p>Preparation of PP</p> | <p>Divisional secretary/Acquiring officer</p> <p>Survey department</p> | 16 |

| SN | Acquisition Process | Activity/Step | Responsible Institution | Time frame (weeks) |
|----|---------------------|--|--|--------------------|
| 06 | Section 7 | Call for claims on ownership and compensation by gazette and newspapers in Sinhala, Tamil and English Publication of notice in gazette and newspapers on ownership claim/s | Divisional secretary/acquiring officer Government printing department and press | 04 |
| 07 | Section 8 | Direct person/s for submit the ownership status for the land/property | Divisional secretary/Acquiring officer | 01 |
| 08 | Section 9 | Conducting inquiry | Divisional secretary/acquiring officer | 07 |
| 09 | Section 10 | Determination of ownership and inform to claimant/s with a copy to valuation department If claimants are not satisfied with the decision of acquiring officer, they should inform to acquiring officer on not acceptance of ownership determination | Divisional secretary/acquiring officer Claimants of land and property Valuation department | 04 |
| 10 | Section 11 to 15 | Appeal procedure (once objection made on decision of ownership of land/property by claimant/s, acquiring officer should be filed a case before district court. | Divisional secretary/acquiring officer Claimant/s District court and supreme court | - |
| 11 | Section 16 | Acquiring officer can entertain and conduct an inquiry at any time on ownership | Divisional secretary/Acquiring officer Claimant/s | - |

| SN | Acquisition Process | Activity/Step | Responsible Institution | Time frame (weeks) |
|----|----------------------------|---|---|--------------------|
| | | claims before he concluded the ownership status of land/property | | |
| 12 | Section 17 | Award of compensation Payment of compensation | Divisional secretary/Acquiring officer Claimant | 04 |
| 13 | section 18 | Restart inquiry before making payment under section 17 If lapses occurred by acquiring officer | Divisional secretary/Acquiring officer | 02 |
| 14 | Section 19 to 28 | Appeal procedure for higher compensation | Claimant/s Board of appeal Supreme court | - |
| 15 | Section 29 | Payment of compensation after appeal procedure | Board of appeal Divisional secretary/Acquiring officer Claimant/s | - |
| 16 | Section 38 Section 38 A | Request to issue 38 order for take over possession. Decision to take over possession of land/property. Preparation of 38 order notice | Divisional secretary/Acquiring officer Minister of land and ministry of land Ministry of land Government printing department Divisional secretary/Acquiring officer | 04 |

| SN | Acquisition Process | Activity/Step | Responsible Institution | Time frame (weeks) |
|----|---------------------|--|--|--------------------|
| | | Printing of 38 order notice Taken over of possession of land/property Hand over the land/property to executing agency Under urgent situation possession of land/property can take over under section 38 A provision | Divisional secretary and Officer in charge of executing agency Claimant/s | |
| 17 | Section 44 | Issue vesting order/release acquired land to executing agency Preparation of plan for vesting order | Divisional secretary/Acquiring officer Survey department Secretary to line ministry/Head Line agency | 02 |
| | | | Total | 76 |

* Please note that time period cannot define for complete the sections 11 to 16 and 19 to 29.

ANNEX B : GRIEVANCE REGISTER UP TO 31 DECEMBER 2017

| Date | Location | Aggrieved Party | | | Nature of Grievance(Technical/Resettlement/Environment/Ec t.) | Description of Issue | Issue Resolved (Yes & Date/ No) describe the solution given | If not Resolved , Forwarded to (Officer & Date/ Not Applicable) | Name of Handling Officer and Agency |
|----------|------------------------------------|------------------------------|------------|-----------------------------------|---|--|--|---|---|
| | | Name of Person/s | Contact No | Address | | | | | |
| 20.02.16 | NWPC - ICB 2, 10+580km to 10+622km | R.H.A.Kamal Thalakiri-yagama | | Kalagasyaya, Kospotha, Beligamuwa | Resettlement & Technical | This person's house is located on proposed canal route in NWPC canal ICB 1, He did not agree to resettle a new place | Yes, 02.03.2016, This person did not like to resettle a new place. So himself suggested to move the proposed canal line to word paddy area in his land premises (in front of his house).Considering his request our officer discussed and decided to move the canal to his suggested area and solved the issue. | | Eng. P.W.C.Dayarathna (PS) - MDSCS. Eng. S.K. Hewadewa (RE)- PMDS, Eng. G.M.R.A.Perera (PD) NWPCP, Eng. W.M.D.Wijesingha (IE)- NWCP, Eng. M.D.S.D. Goonathilaka (CE) - PMU |

| Date | Location | Aggrieved Party | | | Nature of Grievance (Technical/Resettlement/Environment/Ec t.) | Description of Issue | Issue Resolved (Yes & Date/ No) describe the solution given | If not Resolved , Forwarded to (Officer & Date/ Not Applicable) | Name of Handling Officer and Agency |
|----------|------------------|------------------------|------------|--------------------------------|--|---|---|---|---|
| | | Name of Person/s | Contact No | Address | | | | | |
| 21.03.16 | Kadurupolayagama | Mr. P.S.K.De Soysa | | Kadurupolayagama, Polpithigama | Technical | Requested to change the canal route (Yapahuwa Canal - Tranch 3) | Yes, Can't change the Canal route. But there is a court case belongs to this land. No | Forwarded to PMDSC | Eng. W.W.D. Wijesingha, Irrigation Engineer (IE) |
| 28.03.16 | Nikadalupotha | Mr. M.A.C.K.M addepola | | Dangoladama, Nikadalupotha | Proposal | Proposed to provide water for Kalugalla area down stream of Hakwatunawa Oya | No, This is belongs to Tranche -3 | Forwarded to PMDSC | Malani Gunathilaka Resettlement Officer (RO) |
| 28.03.16 | Moragollagama | Mr. B.M.M.B asnayaka | | Borawawa, Moragollagama | Technical | This person's land will be divided in to 3 lots due to proposed canal rout. Therefore, he suggested to change the canal rout to minimize the effect to his land | No, This is belongs to Tranche -3 | Forwarded to PMDSC | Dulanjan Wijesingha (IE), Malani Gunathilaka (RO) |

| Date | Location | Aggrieved Party | | | Nature of Grievance (Technical/Resettlement/Environment/Ec t.) | Description of Issue | Issue Resolved (Yes & Date/ No) describe the solution given | If not Resolved , Forwarded to (Officer & Date/ Not Applicable) | Name of Handling Officer and Agency |
|----------|-----------------|-------------------------|------------|---------|--|---|---|---|--|
| | | Name of Person/s | Contact No | Address | | | | | |
| 05.08.16 | MLBCRP - ICB -1 | Farmers of Allai Scheme | | | Technical | Under the MLBCRP the Minipe An-nicut will be raised. The farmers issue is after raising the An-nicut water will no goes to down-stream of the Mahawali river towards Allai scheme. The farmers are used to do cultivation using water from down-stream of the Mahawali River and they told after comple-tion of the | Yes, The main two meetings were held on 7th and 8th of August 2016 at the Divisional Irrigation Engineering office, Muttur to make aware the farmers and relevant authorities. The members of parliament and members of provincial council were participated for the meeting. Their main concern was water scarcity of the downstream of Mahawali River in Trincomalee | | Project Director (MLBCRP) . Eng. Mr Madiweka, Irrigation Engineers, District Secretary, Divisional Secretary and other relevant authorities. |

| Date | Location | Aggrieved Party | | | Nature of Grievance(Technical/Resettlement/Environment/Ec t.) | Description of Issue | Issue Resolved (Yes & Date/ No) describe the solution given | If not Resolved , Forwarded to (Officer & Date/ Not Applicable) | Name of Handling Officer and Agency |
|------|----------|------------------|------------|---------|---|---|--|---|-------------------------------------|
| | | Name of Person/s | Contact No | Address | | | | | |
| | | | | | | MLBCRP – ICB – 1 , they will face water scarcity. | District. The farmers of this area severely face to flood in rainy days and water scarcity in dry season. The director of the Irrigation Department explained the MLBCRP well and told they are going to introduced an another pipe line system to this Allai area. Then the farmers understood the agreed with the project. There was time to asked question and relevant authorities | | |

| Date | Location | Aggrieved Party | | | Nature of Grievance(Technical/Resettlement/Environment/Ec t.) | Description of Issue | Issue Resolved (Yes & Date/ No) describe the solution given | If not Resolved , Forwarded to (Officer & Date/ Not Applicable) | | Name of Handling Officer and Agency |
|------------|------------------------|---------------------------|------------|---------------------------------------|---|--|--|---|--|-------------------------------------|
| | | Name of Person/s | Contact No | Address | | | | | | |
| | | | | | | | were answer the issues. | | | |
| 20.01.2017 | NWPCP-ICB-2, Danduyaya | T.M.Dhar-masiri Munasigha | | 61A, Ananda Rajakaruna Road, Galewela | Technical | Requested water from the canal for agriculture | Yes , Similer water rights enjoy after completion of the project. | | | Grievance Redress Committee |

| Date | Location | Aggrieved Party | | | Nature of Grievance (Technical/Resettlement/Environment/Ec t.) | Description of Issue | Issue Resolved (Yes & Date/ No) describe the solution given | If not Resolved , Forwarded to (Officer & Date/ Not Applicable) | Name of Handling Officer and Agency |
|------------|--------------------------|---|------------|--|--|---|---|---|-------------------------------------|
| | | Name of Person/s | Contact No | Address | | | | | |
| 05.02.2017 | NWPC- ICB - Pan-siyagama | Ranthuru Farmer Community | | Imihaminegama, Pan-siyagama | Technical | Requested water for imihaminegama Kohombagamuwa Tank | Yes , During the construction period decision will be taken, this belongs to ICB-3 | | Resettlement officer (PIU) |
| 17.02.2017 | NWPC- ICB-3Gal-gamuwa | IE- gal-gamuwa | | IE Office, gal-gamuwa | Technical | Rehabilitate Nakalle Sluice | Yes , No any additional development of the MWSIP. So this request cannot be fulfilled | | Resettlement officer (PIU) |
| 22.02.2017 | NWPC ICB-2 Polpithigama | Parakum farmer Community | | Rajakanda, Polpithigama | Technical | Rehabilitate the nakalle Sluice and construct a new canal from nakella Sluice | Yes , No any additional development of the MWSIP. So no chance to build new sluice | | Project staff- NWPC |
| 23.02.2017 | NWPC ICB-2 Pibidunugama | Secretary - Deepthi Farmer Organization | | Dambaragaspitiya, Pibidunugama, Bambaragaspitiya | Technical | Requested water from Maningamuwa tank to Dambaragaspitiya(Pi | Yes , Agreed to give water to Maningamuwa Tank. The farmer organization should construct a | | Grievance Redress Committee |

| Date | Location | Aggrieved Party | | | Nature of Grievance(Technical/Resettlement/Environment/Ec t.) | Description of Issue | Issue Resolved (Yes & Date/ No) describe the solution given | If not Resolved , Forwarded to (Officer & Date/ Not Applicable) | Name of Handling Officer and Agency |
|------------|--|--|------------|-------------------------------|---|--|---|--|-------------------------------------|
| | | Name of Person/s | Contact No | Address | | | | | |
| | | | | | | bidunugama) Tank | new canal from Maningamuwa Tank to Dam-bagapitiya Tank to transfer water, coordinating with the Department of Agrarian Development. | | |
| 01.03.2017 | NWPC ICB-3, 350 Pothuwila GN Division | Secretary - Irudeni-yaya Farmer Organization | | Irudeni-yawa, Pothuwila. | Technical | Requested water through a canal from Mahakithula Dam | | Forwarded to Technical section This can be considered during the construction period | Resettlement Officer |
| 09.03.2017 | NWPC ICB-3,337 Moragollagama GN Division | Secretary - K. Pallekale Farmer Organization | | 337 Moragollagama GN Division | Technical | Requested to connect the Kpallekale Anicut to Pibidunugama Project | Yes , No any additional development of the MWSIP. | | Resettlement Officer |

| Date | Location | Aggrieved Party | | | Nature of Grievance (Technical/Resettlement/Environment/Ec t.) | Description of Issue | Issue Resolved (Yes & Date/ No) describe the solution given | If not Resolved , Forwarded to (Officer & Date/ Not Applicable) | Name of Handling Officer and Agency |
|------------|----------------------------|--|------------|--------------------------|--|---|---|---|-------------------------------------|
| | | Name of Person/s | Contact No | Address | | | | | |
| 21.03.2017 | NWPC ICB-3, Pahala Diggala | Member of the Pahala Diggala Farmer Organization | | Pahala Diggala, Devehoo | Technical | Requested water for Pahala Diggala Grama Niladri Division | | Forwarded to Technical section | Resettlement Officer |
| 30.03.2017 | NWPC ICB-2, Yatigalpoththa | Secretary - Yatigalpoththa Farmer Organization | | Yatigalpoththa, galewela | Technical | Requested water for small 3 tank in Yatigalpoththa GN Division. | | Forwarded to Technical section | Resettlement Officer |
| 03.04.2017 | NWPC-NCB-1, Dambulla | P.D.Pathmasiri Perera | | Walmitiyawa, galewela | Resettlement | Contractor has taken some land areas for the construction works | Yes, GRC attended to this issue and did the crack survey with the photograph of the existing situation. If happen some damages during construction period contractor promised to pay the damage cost. | | Grievance Redress Committee |

| Date | Location | Aggrieved Party | | | Nature of Grievance (Technical/Resettlement/Environment/Ec t.) | Description of Issue | Issue Resolved (Yes & Date/ No) describe the solution given | If not Resolved , Forwarded to (Officer & Date/ Not Applicable) | Name of Handling Officer and Agency |
|------------|------------------------------|-----------------------------|------------|--|--|---|---|--|-------------------------------------|
| | | Name of Person/s | Contact No | Address | | | | | |
| 12.04.2017 | NWPC- ICB- 2 kospotha | C. Abeya Thenne | | 75/1, Dayas Pedesa, Beddagana RD, Pittakotte | Resettlement | His land is divided in to two parts due to Canal. So He requested a good compensation | Yes, Agreed to give reasonable Compensation | | Resettlement Officer |
| 01.05.2017 | NWPC- ICB- 2, Pahala Bambawa | H.M.Sen- evirathna banda | | Bogasyaya, Pahala bambawa, Galewela | Technical | About the affecting well | Yes, Agreed to give reasonable Compensation | | Resettlement Officer |
| 17.05.2017 | NWPC ICB- 3 Balalla | Minister of Pra- desiyasaba | | Unapadu- ragawa Ni- wasa, Rekoogama, Balalla | Technical | Requested water to Irrigation system | | Forwarded to Technical section Decision can be taken after construction. | Resettlement Officer |

| Date | Location | Aggrieved Party | | | Nature of Grievance(Technical/Resettlement/Environment/Ec t.) | Description of Issue | Issue Resolved (Yes & Date/ No) describe the solution given | If not Resolved , Forwarded to (Officer & Date/ Not Applicable) | Name of Handling Officer and Agency |
|--|------------------------|------------------|------------|-----------------------|---|---|---|---|--|
| | | Name of Person/s | Contact No | Address | | | | | |
| 24.07.2017 04.08.2017 18.05.2017 | NWPC-ICB-2 Ranwadiyawa | Meera Hussain | | Ranwadiyawa, Galewela | Technical/Resettlement | This person requested to change the canal line without acquiring his land for canal development | Yes , we visited this place on 18th of May 2017 and met the owner of the land. We explained the situation of project and why cannot be change the canal line. further more We pointed out if we change the canal line another lot of houses will be affected and technically also this is the most suitable area to build the canal. ultimately he agreed with project staff | | Resettlement Specialist - Anoma Batagalla, Eng. Dulangen Wijesingha NWPC, design Engineers - Joachimthasan and Deen, Field Assistant - Mr. Kostha |

| Date | Location | Aggrieved Party | | | Nature of Grievance(Technical/Resettlement/Environment/Ec t.) | Description of Issue | Issue Resolved (Yes & Date/ No) describe the solution given | If not Resolved , Forwarded to (Officer & Date/ Not Applicable) | Name of Handling Officer and Agency |
|------------|-------------------------|---------------------|------------|--------------------------------|---|--|---|---|-------------------------------------|
| | | Name of Person/s | Contact No | Address | | | | | |
| | | | | | | | and issue was sold. | | |
| 18.05.2017 | NWPC ICB-3 Polpithigama | T.J.M.karunathilaka | | Kiri-bamunegama , Polpithigama | Technical | Requested to build a new dam in Polpithigama DS Division | Yes , Decision will be taken during the construction period this is in ICB 3 | | Resettlement Officer |
| 25.05.2017 | NWPC ICB-3 Maho | P.R.Upul Aberathna | | 39, Siyabalingamuwa, Maho | Technical | Requested to take the Mahsiyabalingamuwa tank to the development tank list | Yes, Yes, this can be conceded. Sent a letter to aggrieved party on 14th of August 2017 . | | Project Director - NWPC |

| Date | Location | Aggrieved Party | | | Nature of Grievance(Technical/Resettlement/Environment/Ec t.) | Description of Issue | Issue Resolved (Yes & Date/ No) describe the solution given | If not Resolved , Forwarded to (Officer & Date/ Not Applicable) | Name of Handling Officer and Agency |
|------------|---------------------------|--|------------|------------------------------|---|--|---|---|--|
| | | Name of Person/s | Contact No | Address | | | | | |
| 07.07.2017 | NWPC-NCB-1, Walamitiyawa | R.M.Lional | | Walami-tiyawa, Galewela | Resettlement | Build a road in his land where were not acquired | Yes- visited the field on 31.07.2017 and agreed to build the road without any damage to the house. | | |
| 28.07.2017 | NWPC ICB-3 Moragollagama | B.G.Siriya | | Nipunagama, Moragollagama | Technical | Requested water from Gorowwa tank to Gal-kiriyakanda | | Forwarded to Technical section | Resettlement Officer |
| 04.08.2017 | NWPC ICB-3 Siyablangamuwa | Secretary and chairman of Siyablangamuwa farmer Organization | | Arasanwewa, ihala Gal-gamuwa | Technical | Requested water to mahasiyablangamuwa Tank | Yes - Sent a letter date 14.08.2017 and inform present situation and inability of the fulfill the request | | Eng. Dulanja Wijesingha - Irrigation Engineer. |

| Date | Location | Aggrieved Party | | | Nature of Grievance(Technical/Resettlement/Environment/Ec t.) | Description of Issue | Issue Resolved (Yes & Date/ No) describe the solution given | If not Resolved , Forwarded to (Officer & Date/ Not Applicable) | Name of Handling Officer and Agency |
|-----------------------|-------------|------------------|------------|--------------------------|---|--|--|---|---|
| | | Name of Person/s | Contact No | Address | | | | | |
| 10.07.2017-05.08.2017 | NWPC- ICB-2 | Duglas Fenandoo | | Pahala Bambawa, Galewela | Resettlement | this person is telling that he has only 10 purchase as his property. He is running a motor repairing center part of that land for the income. He requested relies this land without acquiring for the NWCP | Yes- The decision was help to buy a land from Galewel Town or try to do the land aquisition without disturbing to his land. | | Dulanjan Wijesingha (IE), Malani Gunathilaka (RO) |

| Date | Location | Aggrieved Party | | | Nature of Grievance (Technical/Resettlement/Environment/Ec t.) | Description of Issue | Issue Resolved (Yes & Date/ No) describe the solution given | If not Resolved , Forwarded to (Officer & Date/ Not Applicable) | Name of Handling Officer and Agency |
|------------|--------------|-----------------------|------------|-----------------------------------|--|--|---|---|--|
| | | Name of Person/s | Contact No | Address | | | | | |
| 14.09.2017 | MLBCRP-NBC-1 | R.P Nimal karunaratne | | No.944,Kolonyaya, Ambagahapalassa | Technical | Spilled water from Kolongaswewa flows through the Udugama Stream and subsequently fall in to the Left Bank canal. Due to construction of a gabion wall at present there is a possibility of inundating about 6 acres of 4 farmers. | Yes - Senior Engineer Mr. Kaleel and Technical Officer Mr. Jayathilaka have visited site and instructed to contractor to construct the gabion wall to lower level in order to provide drainage access directly to the LB Canal. | | Senior Engineer Mr. Kaleel and Technical Officer Mr. Jayathilaka |

| Date | Location | Aggrieved Party | | | Nature of Grievance(Technical/Resettlement/Environment/Ec t.) | Description of Issue | Issue Resolved (Yes & Date/ No) describe the solution given | If not Resolved , Forwarded to (Officer & Date/ Not Applicable) | Name of Handling Officer and Agency |
|------------|--------------|----------------------|------------|---|---|---|---|---|---|
| | | Name of Person/s | Contact No | Address | | | | | |
| 02.11.2017 | MLBCRP-NCB-1 | J.M.K.G Thilakaratne | | 12/01, 1 post, Ambagahapalassa, Minipre , Muththettut hanna | Technical | 3rd Canal high land side near the first siphon water pipes tube layered by Community water supply project. These tube damaged due to construction of the retaining wall of the canal using Backo machine. It is caused to issue drinking water. | Yes- Senior Engineer Mr. Sunil and Technical Officer Mr. Jayathilaka visited this site and instructed to the Contractor to put a new water tube and solve the issue. | | Senior Engineer Mr. Sunil and Technical Officer Mr. Jayathilaka |

| Date | Location | Aggrieved Party | | | Nature of Grievance (Technical/Resettlement/Environment/Ec t.) | Description of Issue | Issue Resolved (Yes & Date/ No) describe the solution given | If not Resolved , Forwarded to (Officer & Date/ Not Applicable) | Name of Handling Officer and Agency |
|------------|--------------|---|------------|------------------|--|---|---|---|---|
| | | Name of Person/s | Contact No | Address | | | | | |
| 27.11.2017 | MLBCRP-NCB-1 | Resident Project Manager – Minipe, Morayaya | | Moragaha, Minipe | Technical | 33 farmers of the D6-c, D7-B and D8-B not received water due to construction. | Yes- Contractor and Resident Engineer from the PMDSC visited these places and gave a solution to get the water | | Contractor and Resident Engineer from the PMDSC |

ANNEX C : GRIEVANCE REDRESS MECHANISM BROCHURE

GRC at Executing Agency (PMU) (Ministry level) -Members

1. Program Director (Chairman)
2. District Secretary
3. Divisional Secretary
4. Resettlement Specialist, Environment Specialist
5. Project Director for respective project
6. Four members of CBO or representatives of PAPs (two should be women)
7. Two Representatives (Contractor, Consultant)

- ❖ GRC meeting will be held once a month at PIU office



- ❖ All complaint will be recorded in GRM Registry Book, and all steps taken to resolve the complaint will be recorded in the GRM file that will be kept in the PIU or PMU and Divisional Secretary



The Mahaweli Water Security Investment Program is giving a win-win solution for PAPs.

PAPs are the most important people of the project. Hence we are in a position to solve your issues at any time.

For More Information:-

1. **Project Director,**
Minipe Left Bank Canal Project,
Divisional Irrigation Engineer's
Premises,
Hasalaka.
055-2258977
2. **Project Director,**
Upper Elahera Canal Project,
Mahaweli Authority of Sri Lanka,
Madatungama.
025-2054896
3. **Project Director,**
North Western Province Canal Project,
Department of Irrigation,
P.O.Box 44, Kurunegala
Tel: 037 - 3970783, Mobile No. 0714432826
4. **Resettlement Specialist,**
PMU, MWSIP.
Tel: 011-2675810
Mobile No: 0715206541
5. **Environment specialist,**
PMU, MWSIP.
Tel: 011-2675810
Mobile No: 0771035020

Mahaweli Water Security Investment Program,
No. 493/16, T.T. Jayat Mawatha,
Colombo 10
Tel: 011-2675810
Fax: 011-2675117

MAHAWELI WATER SECURITY INVESTMENT PROGRAM (MWSIP)

MINISTRY OF MAHAWELI DEVELOPMENT AND ENVIRONMENT

**GRIEVANCE REDRESS MECHANISM (GRM)****About MWSIP**

Asian Development Bank supports the government of Sri Lanka to implement the Mahaweli Water Security Investment Program through the Ministry of Mahaweli Development and Environment by financing the following three projects

- ❖ Upper Elahera Canal Project (UECP)
- ❖ North Western Province Canal Project (NWPCP)
- ❖ Minipe Left Bank Canal Rehabilitation Project (MLBCRP)

The investment program will accelerate the economic activities of Sri Lanka's Northern Dry Zone region by transferring surplus water of the Mahaweli River basin for irrigation, drinking and commercial purposes.



What is GRM?

The GRM provides an avenue for adversely project affected people (PAPs) to raise their concerns and to seek solutions to their problems. There will be no cost for PAPs to bring their concerns and it is accessible for all PAPs.

What concerns or complaints are eligible to be brought under the GRM?

1. Land acquisition cases.
2. Compensation payment packages
3. Resettlement issues
4. Ownership disputes
5. Delay of payment of compensation
6. Rehabilitation assistance Program
7. Social Environment concerns related to the project

What concerns that are not going to be dealt by GRM

1. Matters pending in the court
2. Disputing the agreed compensation rate

How to file complaints or submit concerns to GRM

Grievances can be presented either in writing or verbally to the Project Resettlement Officer (PRO) or Project Environment Officer (PEO) or to the Grama Niladari (GN). Complaint forms are available with GN and Project Office.

The PRO or PEO with the guidance of the Project Director, will resolve the PAP's complaints within one week. However, if the problem cannot be solved, the Project Director will bring the complaint to the Executing Agency.

In this case, the whole process to provide a solution will take a maximum of 4 weeks.

Grievance Redress Committees (GRC) will be established at all levels mentioned below.

Complaints from the PAPs could be submitted to PIU staff, PMU staff, GN or Divisional Secretary. Complaints will be recorded and filed in PIU office (PAP)

**COMPLAINT HANDLING PROCEDURES**

GRC
Grama Niladari (GN)

If GN fails to resolve the complaint, the complaint will be referred to

GRC
Project Implementing Unit (PIU)

If PIU fails to resolve the complaint, the complaint will be referred to

GRC
Divisional Secretary (DS)

If DS fails to resolve the complaint, it will be referred to:

GRC
Program Executing Agency (PMU)
Ministry Level

GRC at Grama Niladari Level:-**Members**

1. Grama Niladari (Chairman)
2. Village Level Officers
3. Village Level Priest (Buddhist, Hindu, Christian, Islam)
4. Resettlement Officer, Environment Officer
5. Community Leaders
6. Two Representatives (Contractor, consultant)

GRC at Project Implementation Unit (PIU)**Level:- Members**

1. Project Director (Chairman)
2. Secretary – Pradesiya saba
3. Resettlement Officer and Environment Officer
4. Grama Niladari
5. Four members of CBO or representatives of PAPs (two should be women)
6. Two Representatives (Contractor, consultant)

GRC at Divisional Secretary Level:-**Members**

1. Divisional Secretary (Chairman)
2. Secretary – Pradesiya saba
3. Surveyor
4. Grama Niladari (relevant area)
5. Resettlement Officer and Environment Officer from PIU
6. Four PAPs (two should be women)
7. Two Representatives (Contractor, consultant)

ව්‍යාපෘති කළමනාකරණ ඒකකයේ දුක්ගැනවිලි විසඳීමේ කමිටු සාමාජිකයින්

1. වැව්වලින් අධ්‍යක්ෂ (පොලව)
2. දිස්ත්‍රික් ලේකම්
3. ප්‍රාදේශීය ලේකම්
4. නැවත සිටින කිරීමේ විද්‍යාඥ , පරිසර විද්‍යාඥ
5. විකෘති සටහන්කරු (අදාල ව්‍යාපෘතියෙන්)
6. ප්‍රජා මුද්‍රා සංවිධාන නියෝජිත 04ක් (02 කෙනෙක් කාර්යාලයේ විය යුතුය)
7. සිවිල් සේවා (ලියපිටි කිරීමේ කාර්යය , ඉදිකිරීම් කාර්යය)

❖ දුක් ගැනවිලි විසඳීමේ කමිටුව ප්‍රකෘති වානේ ව්‍යාපෘතියේ ක්‍රියාත්මක කිරීමේ ඒකකයේ දි රැස් වේ.



❖ සියලුම පැමිණිලි හා ඒවා විසඳීමට අත්‍යවශ්‍ය ලද සියලුම ක්‍රියාමාර්ග දුක්ගැනවිලි විසඳීමේ පලමුකරු පල්ලිකාරයා වෙතම යැවේ. පමණි පල්ලිකාරයා ව්‍යාපෘතියේ ක්‍රියාත්මක කිරීමේ ඒකකයේ හා ප්‍රාදේශීය ලේකම් කාර්යාලයේ ස්ථානගත වෙතම.



මහවැලි පල සුරක්ෂිතතා සංරක්ෂණ වැඩසටහන මගින් පිහිටුවා ගත් වන සියලුම ප්‍රජාවන් විසඳීමේ ලබාදේ.
මෙම ව්‍යාපෘතියේ ඉහත වැදගත්ම සාධකය ප්‍රජාව වන අතර මෙම ලැබුම් විසඳීමට අපි බැඳී සිටිමු.

වැඩි දුරටත් තොරතුරු ලබා ගැනීමට

1. ව්‍යාපෘති අධ්‍යක්ෂ,
මහවැලි පල සුරක්ෂිතතා සංරක්ෂණ වැඩසටහන,
ප්‍රාදේශීය සංවිධාන ඉන්වෙන්ටරි කාර්යාලය, පල්ලිකාරයා,
දුරකථන අංකය: 055- 2258977
2. ව්‍යාපෘති අධ්‍යක්ෂ,
ඉහළ අලුත් අලුත් ව්‍යාපෘතිය,
ශ්‍රී ලංකා මහවැලි අධිකාරිය, මහවැලි,
දුරකථන අංකය: 025- 2054896
3. ව්‍යාපෘති අධ්‍යක්ෂ,
විසම පළාත් අලුත් ව්‍යාපෘතිය,
පාර්ශ්වික ලැබුම්කරුවන්ගේ, පා. 44, කුරුමා,
දුරකථන අංකය: 037-3970783
මෙම දුරකථන: 071-4452826
4. මහවැලි පල සුරක්ෂිතතා සංරක්ෂණ වැඩසටහන,
පා. 493 1/1, ඩී. ඩී. සහ සමාන, කොළඹ 10
දුරකථන අංකය: 011-2675810
මෙම දුරකථන: 071-5206541
5. පරිසර විද්‍යාඥ,
මහවැලි පල සුරක්ෂිතතා සංරක්ෂණ වැඩසටහන,
පා. 493 1/1, ඩී. ඩී. සහ සමාන, කොළඹ 10
දුරකථන අංකය: 011-2675810
මෙම දුරකථන: 077- 1035020

මහවැලි පල සුරක්ෂිතතා සංරක්ෂණ වැඩසටහන,
පා. 493 1/1, ඩී. ඩී. සහ සමාන, කොළඹ 10
දුරකථන 011-2675810
මෙම දුරකථන 011-2675810

මහවැලි පල සුරක්ෂිතතා සංරක්ෂණ වැඩසටහන

මහවැලි සංවර්ධන හා පරිසර අමාත්‍යාංශය



දුක්ගැනවිලි විසඳීමේ යාන්ත්‍රණය

මහවැලි පල සුරක්ෂිතතා සංරක්ෂණ වැඩසටහන

මෙම යාන්ත්‍රණය සංවර්ධන වැඩසටහනේ අධ්‍යයන කමිටු මගින් ලබාදෙන සංවර්ධන හා පරිසර අමාත්‍යාංශය මගින් ක්‍රියාත්මක කරනු ලබන වැව්වල හා මහවැලි පල සුරක්ෂිතතා සංරක්ෂණ වැඩසටහන මගින්. මෙම යාන්ත්‍රණය පළාත් ව්‍යාපෘති කාර්යාලය මගින් ක්‍රියාත්මක වේ.

- ❖ ඉහළ අලුත් අලුත් ව්‍යාපෘතිය
- ❖ මහවැලි පල සුරක්ෂිතතා සංරක්ෂණ වැඩසටහන
- ❖ මහවැලි පල සුරක්ෂිතතා සංරක්ෂණ වැඩසටහන

මෙම යාන්ත්‍රණය වැඩසටහන මගින් ශ්‍රී ලංකාවේ පුළුල් වියළි කලාපයේ මහවැලි පල සුරක්ෂිතතා සංරක්ෂණ වැඩසටහන මගින්. පා. 493 1/1, ඩී. ඩී. සහ සමාන කොළඹ 10, මහවැලි පල සුරක්ෂිතතා සංරක්ෂණ වැඩසටහන මගින්. මෙම යාන්ත්‍රණය පළාත් ව්‍යාපෘති කාර්යාලය මගින් ක්‍රියාත්මක වේ.



දැක් ගැනෙල්ලි විසඳීමේ යාන්ත්‍රණය යන

විනයානික නීතිය පිහිටුවීම සඳහා ප්‍රතිපත්ති සහ දූත බැංකුලිපි ඉදිරිපත් කොට එමඟින් විශේෂ ලෙස බැංකුවල ඇති තාවකාලි හිස්වූ රිද්මයකින් පෙන්වා පිහිටුවීම සහ මුළු කොට ප්‍රතිලෝමයක් ලෙසට කඩ වෙනස් කරන අයෙකු රිද්මයකි.

දුක් හැනවිලි විසඳීමේ කොන්ත්‍රණය මගින් විසඳුම් ලබා ගත හැකි වූයේ

- [illegible]

දුක්ගැහැවිලි විසඳීමේ යහවත්කම මගින් විසඳුම් ලබා ගත
ගතානුකූලය

1. ප්‍රජාතන්ත්‍රවාදයේ ප්‍රධාන ලක්ෂණය වන්නේ ප්‍රජාතන්ත්‍රවාදයයි.
2. ප්‍රජාතන්ත්‍රවාදයේ ප්‍රධාන ලක්ෂණය වන්නේ ප්‍රජාතන්ත්‍රවාදයයි.

දුන් ගැනවිල්ල වියදිනම් යාන්ත්‍රණයට ගැටලු පොළු නිර්මාණය වේ.

අත්පොතේ ලියා තිබෙනවා නම් ලියනවා බවටත් කළ හැකි තරම්
මුද් නිලධාරී, රාජ්‍යයේ සේවයේ සිටින සේවක පුද්ගලයන් සහ
විද්‍යාලයේ සිටින ළමයින් සඳහා බවටත් කළ හැකි අතර එසේ
අතර අතරමග පාලන කිරීමටත් පහසු වේ.

පළමු අදිවිසන් කවණ ලබන සැතපුම්වලි වාහනවල
අධිගතයන්ගෙන් වාර්තා කළ අනතුරු සංඛ්‍යාවන්
විශිෂ්ට වැඩියක් දැක්වෙන බවද සඳහන්.

[illegible]

පළමු විශේෂ සන්නායකි ගැටුම කාලයේ පල්ලියේ පහත සහතිකයයි. මෙහිදී දකුණින්ම විසඳී යෑම වූයේ අතර එම විශේෂ සන්නායකි ගැටුම විසඳීමට කළුපිහිටුවායන් විසින්ම පමණ පොළවලදී පළමු මෙම සමයේදී ක්‍රියාත්මක කළවිලි මේ පමණක් නිසාමය යැයි.

මෙම නිමැවුම සහිතව සහන පදනමේ කාර්යයන් සිදු
වනවා.

[illegible]

உதிகாசு ருசுரீசுரீ அருசுரீசுரீ

දුක් ගැනාවිලි වසඳියම නමිදුම
ග්‍රාම නිලධාරී

ශාම නිලධාරී වුවමිනි ඇවිල නොවිසදනනොනැන්

[illegible]

ව්‍යාපෘතිය ක්‍රියාත්මක කිරීමේ අනුප්‍රාප්ති

ව්‍යාපෘති ක්‍රියාත්මක කිරීමේ ඒකාගය පිටිටමින්
නැවත නොවිඳිනායෙන්

£. 57. 50.

అంతర్జాతీయ రోజు

ප්‍රාදේශීය පළාත් මට්ටමින් හැම ප්‍රජාවකටම,

E. E. W.

ව්‍යාපෘති කළමනාකරණ ඒකකය
ලංකා පාලන මට්ටමින්

ග්‍රාම නිලධාරී මට්ටමින් දූෂණකර්මී ලියදීමට කමිටුවට සාමාජිකයින්

1. ග්‍රාම නිලධාරී (සහකාරී)
2. ග්‍රාමීය සම්මන්ත්‍රණ රජයේ නිලධාරීන්
3. ග්‍රාමීය සම්මන්ත්‍රණ පුද්ගල සන්නිවේදන (සබැඳිය, සිත්තු, කතාබහ, සුන්දරී)
4. ප්‍රජා නියෝජිතයින් (ප්‍රජා මුල සංවිධාන)
5. නියෝජිත (උපදේශන සංයම, ඉතිහාසික සංයම)
6. පරිසර නිලධාරී, නැවත පරිච්ඡේදන නිලධාරී

ව්‍යාපෘතිය ක්‍රියාත්මක කිරීමේ ඒකාකාරයක් සැලැස්වීම්
විසඳීමේ ක්‍රමවේදය සාමාන්‍යයෙන්,

1. පාලනකර කටයුතු (පාලනකර)
2. ප්‍රාදේශීය පාලනකර කටයුතු
3. නැවත පරිවර්තනය කිරීමේ කටයුතු, පරිසර සැලසුම්
4. ප්‍රාග් ජීව විද්‍යාත්මක
5. ප්‍රජා මූලික සම්මාන කිරීමෙන් 4ක් (112 තනතුරු කාන්තාවන් විසින් පුරවනු ලබන)
6. නිවැරදිව (අපරාධයකට අදාළ, දැනටමත් සිටින)

ප්‍රාදේශීය පළාතේ මට්ටමින් දැන් ගැනායිලි වියළිලේ කම්බුලේ පාමාර්ථයක්.

1. ප්‍රාදේශීය පළිකා (සහනවේ)
2. ප්‍රාදේශීය කාංශයේ පළිකා
3. මැලේ නිලධාරී
4. ප්‍රාග් නිලධාරී (තදාල ප්‍රාදේශයේ)
5. නැවත පදිංචි කිරීමේ නිලධාරී, පරිසර නිලධාරී
6. ප්‍රාදේශ කාර්යාල නිලධාරීන් 4ක් (02 සහන කාර්යාලයක් විය යුතුය)
7. නිවැරදිව (වෛද්‍ය සහන, ප්‍රතිකර්ම සහන)

ANNEX D : MLBRCP DDR2 AWARENESS BOOKLET IN SINHALA



නිසි යෝග්‍යතා අධ්‍යයන වාර්තා සාරාංශය -2

(මිනිස් වම් ඉවුරු ඇතුළු ප්‍රකරණවලට අයත් මාර්ගය
ආසන්නයේ ඇති රක්ෂිත ඉඩම් අනවසරයෙන් විනාශයට
ලක්වන තොරින්ට ඇතිවිය හැකි බවට පත්වී තිබීම
නිසි යෝග්‍යතා අධ්‍යයන වාර්තාවේ සාරාංශය)

MWSIP

- මියවූ කාලය තුළදී, ඇතුළු මිනිස් ඇති මාර්ගය ප්‍රයෝජනවත් ගිණිමින් ඇතුළු කරන ලත් කොටසකට පත්වීමට හැකි වුවද, රජයට ඇතුළු මිනිස් ඉඩම්වල නොමැතිවීම් ප්‍රධාන බෙදාහැර දුන්න. එයින් මහජනතාවට බලපෑමක් සිදු නොවේ.
- විශේෂයෙන්ම ආනව්‍යයේ කොන්ත්‍රාත් පිරිසමාන පැති නෙලීම පරිසර කළමනාකරණ කළමනාකරණ ප්‍රතිපත්ති ලියාපදිංචි කළු පොත්පොත්පොත් පිළිබඳ පවත්වා ගැනීමට කටයුතු කළ හැකිය. මෙම යෝග්‍යතා අධ්‍යයන වාර්තාවේ සඳහන් නිර්දේශ කොන්ත්‍රාත්කරු සමඟ පැවැත්වීමට යෝජිත සාකච්ඡාවේ දී පිළිගැනීමට හැකි විය.

- ජලයේ ගුණාත්මකභාවයට බලපෑමක් නොවන පරිසර ආරක්ෂණ ක්‍රමෝපායන් අනුගමනය කරමින් හා අවසානීය උපයෝජන අවම ලෙස පවත්වා ගැනීමට ඉඩ්ඩර්මි කළ හැකිය.
- ඉඩ්ඩර්මි සහලයුතු කොන්ත්‍රාත්කරු පිළිබඳ දේපළක් පරමාදේශයේ ඉඩ්ඩර්මි සඳහා අනවසර රක්ෂිත ඉඩම් පිහිටි ස්ථාන හඳුනාගත නොහැකි අතර විදේශිකයන් කළමනාකරණ කළමනාකරණ හා අධීක්ෂණ උපදේශකයින්ගේ සහාය ඇතිව ව්‍යාපෘති ක්‍රියාත්මක කිරීමේ වේලාවේ වඩාත් පසු විපරම් සහලයුතින් සහතික කළ හැකිය.

- වාර්ෂිකව දෙසැම්බර් මාසයේ වගා කොටස කාලය තුළ ඉඩ්ඩර්මි හා ප්‍රතිසංස්කරණ කටයුතු කළ හැකිය.



මිනිස් වම් ඉවුරු ඇතුළු ප්‍රකරණවලට අයත් මාර්ගය
මහජනතාවට අයත්වන ආයෝජන වැඩසටහන
නෙවැලි සංවර්ධන හා පරිසර අමාත්‍යාංශය





හැඳින්වීම

වර්ෂ.ඩී.එම්. 18300 ක ප්‍රධාන ප්‍රදේශයෙන් හා කළු මිරිස් මිලියන 5474 ප්‍රමාණයෙන් සහිත ලංකාවේ දිවියේ වැඩිම කා විකල්පයකි යායාරි වූ මහවැලි ගඟ, හෙත් කලාපයේ මධ්‍යම කඳුකරයෙන් ආරම්භ වී සියලු දිශාවට ගලායයි.උසයා පාර්ශ්වයේ වැදගත් මෙහෙයුම් මගින් ප්‍රදේශයෙන්ම පුලු සම්පාතයේ උරුමයක් සිටිය මහවැලි කඳු පරාක් මිලියනවිනි, පුලු හා ආසාදන අවසාන කපුරුමින් සදහා ආවරණය මෙහෙයවීමේ දෙව් කඳු පුරාණ, 1980 දශකයේ ආරම්භ කරන ලද "මහවැලි සංවර්ධන වැඩසටහන" ප්‍රධාන වශයෙන් මහවැලි ප්‍රධාන ප්‍රදේශය හා උසුරා වියදම් කලාපයේ පුලු අවසාන කපුරුමයේ අඩුම සම්පත් සංවර්ධනය කරනු ලබන මහ වැලි පහසුකම් සහරාමිම ද පුලු වැලිය මහවැලියාගේ ගරුමයාගේ සංරක්ෂණ කරන ලදී.

[illegible]

සමස්ත විකිකර්මයන් අධිකාර දෙකකින් ක්‍රියාත්මක කිරීමට
මහවැලි කංචිවිධාන හා පරිසර අමාත්‍යාංශයේ පිරිසකාරයන් ඇත.

ඒ අනුව පසුගිය අවසරව

- අනුප්‍රාප්තිකයන් අනුප්‍රාප්තිකයන්
- ප්‍රධාන ප්‍රධාන අනුප්‍රාප්තිකයන්
- මිනිස් වර්ග අනුප්‍රාප්තිකයන් අනුප්‍රාප්තිකයන්

හා දෙවැනි අවස්ථා සැලකූ විට මේ සටහන් සිදුකෙරේ.

වරින් අනුප් එංගලන්තේ නිර්මාතෘත්ව ප්‍රතිසංස්කරණය කිරීම් ලෙසත්/ලෙසේ
 විශාල සැලකූ එවැනි ජනප්‍රිය මුද්‍රාකර්මවලට මාධ්‍යවත් නොවන පරිදි සංයුක්ත
 තර අයුරින් හෙයින් නමුත් එවැනිවර ජන පහසුකම් දැක්වූයේමේ මුද්‍රාකර්ම
 සිදුකෙරුණු හුදකලා, වාර්ෂිකව නිකුත්වන ඒවැනි වාර්ෂිකව පත්තර ලෙස තුළ
 වනා නොසැරණ සාමාජිකයන් වී අනුප්පත් ජනප්‍රිය නිකුත් නොකරන ලැබේ.
 මෙම කලාත්මක සූර අවට ප්‍රජාව විශාලත්ව ජන මුද්‍රාකර්ම වලින් (පිට අයුරින්)
 ලෙසින්ම අවසන්කරන සැලකූ ජනප්‍රිය නිකුත් කලා ලැබේ. ප්‍රජාවට සිදුවන
 හැකි අවස්ථාවක සැලකූ පහත අවස්ථාවක සිදුවන පහත ලැබේ.

- [illegible]

[illegible]

අදාළ කිරීමකින් පසු, සහකාරවරයා, වසාගන්නා ලද, සාවිකාලිකව හෝ ස්ථිර බලාපොරොත්තු සිදුකරන ලද අතර එමගින් සිදු වන්නේ නම් ශ්‍රී ලංකා රජයේ හා ආර්ථික සංවර්ධන බැංකුවේ නියමයන් අනුව නවතා ලැබූ නිවැසි සංක්‍රමණයක් සකස් කළ යුතු අතර එය ඉදිරිපත් කරනු ලබන කිරීමට පෙර ප්‍රකාශිත කළ යුතුය. එසේම විවිධ වර්ෂ ඉදිරිපත් කරනු ලබන ප්‍රතිපත්තිමය සැලැස්ම සම්බන්ධයෙන් සාකච්ඡා කළ යුතුය.

කොන්ත්‍රාත්කරු විසින් ඉදිරිපත් කරනු ලබන කිරීමට පෙර පිළිපැයිය යුතු කටයුතු නිවැසියා.

- කොන්ත්‍රාත්කරු විසින් ඉදිරිපත් කරනු ලබන කිරීමට පෙර පිළිපැයිය යුතු කටයුතු නිවැසියා:
 - කොන්ත්‍රාත්කරු විසින් රක්ෂිත ඉඩම් පරිහරණය කිරීමට අවස්ථාවකට ස්ථාන/ඉඩම් අවශ්‍යතාවය හා සෘජු රාමුව ඉදිරිපත් කළ යුතුය.
- වසාගැනීම අධිකාරිය/අංශයෙන්/විවිධ ඉඩම් භුක්තිකරු:
 - කැපීමකට පත්වන ලද හා ඉදිරිපත් කරනු ලබන ප්‍රදේශයකට නොමැති සේවයට සහස්කර නැවත හෝ දිය යුතුය.
- උපරිම වශයෙන් එක් කන්තයක් හුවනු ලබන්නේ කොන්ත්‍රාත්කරු විසින් ඉදිරිපත් කරනු ලබන/ඉඩම් ඉදිරිපත් කරනු ලබන ප්‍රදේශයකට නොමැති අතර එය එක් වාරි පදනමකට පමණක් සහස්කර නොවන පමණක් සීමා විය යුතුය.
- ඉදිරිපත් කරනු ලබන කිරීමට පෙර අත්වැන්න ඉවත්කිරීමට කොන්ත්‍රාත්කරු විසින් කොටස්ට පහසුකම් සැලසිය යුතුය.
- රක්ෂිත ඉඩම් භුක්තිකරුවන්ගේ විදේශීයතාවය/සංවර්ධනය ඇතිව අවස්ථාවකදී විකල්ප ස්ථානයක්/ ඉඩමක් සොයාගත යුතු අතර එසේ සොයාගන්නේ ශ්‍රී ලංකා රජයේ හා ආර්ථික සංවර්ධන බැංකුවේ නියමයන් පරිදි සම්පූර්ණ කළ යුතුය.



"මහවැලි පදනම සුරක්ෂිතතා ආරක්ෂණ වැඩසටහන" ශ්‍රී ලංකා රජය වෙතින් මහවැලි සංවර්ධන හා පරිසර අමාත්‍යාංශය ගවුණේ ක්‍රියාත්මක වේ, කොළඹ පිහිටුවා ඇති "වැඩසටහන් කළමනාකරණය ඒකකය" විසින් වැඩසටහන ක්‍රියාත්මක වේ. එමෙන්ම උප වසාගැනීම සහ සැලසුම් වැඩසටහන මගින් "වසාගැනීම ක්‍රියාත්මක කිරීමේ ඒකකය" තුළින් පිහිටුවා ඇත. තවද ශ්‍රී ලංකා ආණ්ඩුව සමඟ ආර්ථික සංවර්ධන බැංකුව අත්සන්කර ඇති නව කිරීමේ කොන්දේසි ප්‍රකාරව වැඩසටහන ක්‍රියාත්මක කෙරේ. එහිදී ඇතිවිය හැකි සමාජ ආර්ථික බලපෑම් පිළිබඳව පරිසර කිරීමට නැවත පැමිණි කිරීමේ ප්‍රතිපත්තිය අනුව, නැවත පැමිණි කිරීමේ සැලසුමක් හෝ නිසි යෝජනා අධ්‍යයනයක් මගින් ප්‍රජාවට සිදුවිය හැකි සමාජ සාර්වත්‍ය බලපෑම් අවම කිරීම හෝ ඉවත් කිරීම සඳහා සුදුසු ව්‍යුහමය ක්‍රියාමාර්ගයක්, විමර්ශන ශ්‍රී ලංකා රජයේ නිවැසි, ප්‍රතිපත්ති හා ආර්ථික සංවර්ධන බැංකුවේ 2009 සමාජ ආරක්ෂණ ප්‍රකාශන අනුව ක්‍රියාකළ යුතු බවත් සඳහන් වේ. මිනිස් වර්ග ඉදිරිපත් කරනු ලබන කිරීම, 30 මි. 140 සිට 73 මි. 960 දක්වා දෙවන, තුන්වන, හතරවන හා පස්වන අධිකරණ දක්වා

- 1) දෙවන අධිකරණ කිරීම, 30 මි. 140 සිට 73 මි. 960 දක්වා
- 2) තෙවන අධිකරණ කිරීම, 49 මි. 820 සිට 63 මි. 650 දක්වා
- 3) හතරවන අධිකරණ කිරීම, 63 මි. 850 සිට 73 මි. 960 දක්වා
- 4) පස්වන අධිකරණ - පදනම කේට්ටි කිරීමකින් සම්පූර්ණ හා ප්‍රකාරයට පමණ කිරීම

ප්‍රධාන ඇළක හා වෙනත් ඇළවල් ප්‍රතිසංස්කරණය කිරීම සඳහා රජයේ වෙන්කර ඇති රක්ෂිත ඉඩම් අනවසරයෙන් වසාගැනීම හෝ භුක්ති විදින නොවන්නේ සංකීර්ණ හා ඉඩම් කැබලි සංකීර්ණ පිළිබඳ දැක්ම, වැඩසටහන් කළමනාකරණය, සැලසුම් හා අධීක්ෂණ උපදේශකයින්ගේ සහාය ඇතිව වැඩසටහන් කළමනාකරණ ඒකකය හා මිනිස් වර්ග ඉදිරිපත් කරනු ලබන ප්‍රතිසංස්කරණය කිරීම හා වසාගැනීම ක්‍රියාත්මක කිරීමේ ඒකකය විසින් සමීක්ෂණයක් මගින් රැස්කර ගන්නා ලදී. මෙම විකල්පයට අමතරව ඉඩම්වල ඉදිරිපත් කිරීමට සැලසුමක් හෝ අපේක්ෂාවක් නොමැති කොන්ත්‍රාත්කරුට ඉදිරිපත් කරනු ලබන ප්‍රදේශයට හා උපකරණ පවත්වාගැනීම සඳහාම මෙම ඉඩම්වලින් අවශ්‍ය ඉඩකඩ සහය හැසිරී සිටිය හැකි බවටත් එයින් වසාගැනීම කිරීමට නොහැකි වීමෙන් නොවන්නේ ආදායමට අහිමිකර බලපෑමක් සිදුවිය හැකි බවටත් උපකල්පනයකට ඇත. කෙසේ වුවද ඉදිරිපත් කරනු ලබන භූමි රක්ෂිත ඉඩම් සාවිකාලික පදනමක් යටතේ අවශ්‍ය වුවහොත් නිදහස් කිරීමට නොවන්නේ වසාගැනීම යැයි ඇතිබව යෝජනා අධ්‍යයනයක් සහතික විය.

විශේෂිත කන්න කුලයා පුළුල් හා වගා කොටුරා කාල පරිච්ඡේදයේදී ඇලෙස් පල යොදාගන්නේ නොවීමට වග බලාගනිමින් අවම වනු ඇත. පවුලේ "කසිපාලා සංවිධාන" බැංකුවේ සමාජ ආරක්ෂණ ප්‍රතිපත්ති ප්‍රකාශනය (2009) හා ශ්‍රී ලංකා රජයේ නීති රීති හා ප්‍රතිපත්ති" අනුව මෙම වාර්තාවේදී නිර්දේශ වැඩිදියුණු කිරීමේ විකල්පයට ලක්වනු ලබයි.

නිගමන හා නිර්දේශ

මහලේ වම් ප්‍රදේශය ඇළ මාර්ගයේ කි.මී. 30+මී.140 සිට කි.මී.74+මී.960 දක්වා වූ කොටස නිසි ගොඩනැග ඇති බවට වාර්තාව 2 මගින් තහවුරු කෙරේ.

කි.මී. 30 + මී.140 සිට කි.මී.73 + මී.960 දක්වා වූ පළමු මාර්ගයේ රක්ෂිත කොටසකට, මාර්ගය, රක්ෂිත සංරක්ෂණ ඇළ මාර්ගයද ඇතුළත්ව ඉඩම් කැඩුම් 168 ක් අනවසරයෙන් භුක්ති විඳිනු ලබන බවටත් 168ක් සිටින බව මේ පිළිබඳ කරනු ලබන සමීක්ෂණයේ දී හඳුනා ගන්නා ලදී. මෙම ඉඩම්වල කන්න දෙකේදීම (බල, මහ) වැඩි වශයෙන් වී ගොස් ඇති බවටත් 168 ක් ඉඩම්වල වෙනත් ගොඩනැගිලි හා ගස් -කොළවල් ඇත. විශේෂයෙන් ගොඩනැගිලිවල සමහර ප්‍රධාන ඉඩම්වලට කැඩුම් හැර රක්ෂිත ඉඩම් අනවසරයෙන් භුක්ති විඳිනු ලබයි.

ප්‍රධාන ඇළ මාර්ගය මගින් වුවෙන් මාර්ගයෙන්, බොහෝමයක් ඉදිකිරීම් ස්ථානවලට ප්‍රවේශ විය හැකි අතර වඩා ස්ථානවල අනවසර ඉඩම් පරිහරණයක් නොමැති බවත් ඉදිකිරීම් සඳහා ප්‍රමාණවත් ඉඩකඩ පැවැත්වෙත් හඳුනාගෙන ඇත. කෙසේ වුවත් ප්‍රතිසංස්කරණය කිරීමට යෝජිත නිර්මාණයන් හා වඩා ඉදිකිරීම් සඳහා අවශ්‍ය ඉඩකඩ ලබාගැනීමේදී කෘෂිකාර්මික ඉඩම්වලට සංවිකල්පය බලාපොම් සිදුවිය හැකි බවට වාර්තාගෙන ඇත.

විශේෂිත ඇළ මාර්ග රක්ෂිත ඉඩම් ඉදිකිරීම් කටයුතු කිරීමේදී කොන්ක්‍රීට්-කරවන්නේ අවශ්‍යතාවක් සඳහා පරිහරණයට අවශ්‍ය විය හැකි වුවත් නිර්මාණයන් ඉදිකිරීම සඳහා වුවෙන් ඉඩම් පවරා ගැනීමක් සිදු නොවේ. නමුත් නිර්මාණයන් ප්‍රතිසංස්කරණය කිරීමේ දී අතුරු මාර්ග,ඇළ සංවර්ධන කටයුතු මෙන් වාසනා ධාරිතාව සඳහා ඇළ මාර්ග ස්ථාන අවශ්‍ය වේ. ප්‍රධාන භුක්ති විඳිනු ලබන ප්‍රධාන ඉඩම් ප්‍රමාණයන් දී සඳහා අවශ්‍ය විය හැක. අවශ්‍ය නිගමන ඉඩකඩ ප්‍රමාණය කොන්ක්‍රීට්කරව වඩා ආරම්භ කිරීමට පෙර තහනම පල කොටගත් අතර කෙසේ වෙතත් විය හැකි ප්‍රමාණයක් වනු ඇත. ඉදිකිරීම් සිදුකිරීමේදී පහත සඳහන් කරුණු පිළිබඳ විශේෂ අවධානය යොමුකළ යුතුය.

ඔ) වගාකළ ක්‍රියාත්මක කිරීමේ විකල්පය වීමත් හැඩගැස්වීමට පවතින මාර්ග පරිහරණ හා විකල්පය වැඩිදියුණු වලට හාමදා උපදෙස් දිය යුතුය. කොන්ක්‍රීට්කරණ හැඩගැස්වීමට ප්‍රධාන ඇළ මාර්ගය මගින් පවතින මාර්ග පරිහරණ හා රක්ෂිත ඉඩම් ප්‍රශෝචනයට හානිමත් ඉදිකිරීම් සඳහා ඉඩකඩ සපයා ගත යුතුය.

ආ) ඉදිකිරීම් සඳහා ඇළ මාර්ගය හා වැඩිදියුණු ප්‍රවේශ වීම සඳහා අමත් වීමත් භුක්ති විඳිනු ලබන අනවසර ඉඩම් පරිහරණය කිරීම සඳහා අවශ්‍ය පරිහරණවලට වගා කරනු ලබන අවස්ථාවලට වඩා ගොඩනැගිලි 2016 කැන්සේට්ටර් මග විකල්පය වනු ලබන දී ඇත. මේ අනුව ඉදිකිරීම් කටයුතු සඳහා මෙම රක්ෂිත ඉඩම් අවශ්‍ය අවස්ථාවලට වගා කොටස් කොන්ක්‍රීට්කරව ගොඩනැගිලි හා වැට්ටි නිදහස් කිරීමට කොටස් වීමත් ලබාගත වනු ඇත. වියළි "විකල්ප වම් ප්‍රදේශය ඇළ ප්‍රතිසංස්කරණය කිරීමේ දී ඉදිකිරීම් සඳහා අවශ්‍ය පරිහරණවලට ඇත වීමත් භුක්ති විඳිනු ලබන රක්ෂිත ඉඩම් නිදහස් කිරීමට වගාකරුවන් පලායායා ලබයි". මෙහිදී ඉඩම් අවසර ගැනීමත් කෙටි ඉඩම් පරිහරණ රටාවේ වෙනස්කම් සිදුවීමත් සංස්කරණ කොටසේය.



ANNEX E : CONSULTATIONS MINUTES OF MEETINGS

A selection of Consultations are attached – records may be supplied on request to PMU.

Annex E1- MLBCRP Consultations

Discussion on future work of MLBCRP- with farmers and officer of the MLBCRP

Date - 2017-08-11

Time - 09.00 am

Venue – PIU office MLBCRP









Mr. Madiwaka Project Director of the MLBCRP welcomed the participants and explained the purpose of the meeting








Following Matters were discussed.

1. Removal of the debris before Maha Season.
2. Number of turnout planned to construct during the Maha Season.
3. Decide the dumping area for dump the debris.
4. Mark the places in the canal using sand bags during the rainy season.
5. Appoint the officers from Irrigation Department to expedite the project work and supervisor.
6. Asked from farmers which areas should be renovate quirky in the Canal.
7. Vote of thank by Project Director

මිනිස් ප්‍රධාන ඇල් ප්‍රතිසංස්කරණ කටයුතු පිළිබඳව ගොවි සංවිධාන සමඟ කරනු ලබන සාකච්ඡාමය
රැස්වීම

දිනය :- 11.08.2017
වේලාව :- පෙ.ව. 10.30

| අනු අංකය | නම | තනතුර | ගොවි සංවිධානය/ ආයතනය | දුරකථන අංකය | අත්සන |
|-------------|-----------------------|----------|-------------------------|----------------------------|---|
| 01 | | | | | |
| 02 | M. J. M. KALEEL | ආග. ආග. | PIU - MLBCRP | 071-4490622 |  |
| 03 | K. D. R. Jayatilaka | ආග. T.O. | PIU - MLBCRP | 071-8207145 |  |
| 04 | N. A. R. Ranasingha | ආග. T.O. | PIU - MLBCRP | 071-8117677 |  |
| 05 | A. P. V. G. S. Gamage | ආග. T.O. | PIU - MLBCRP | 071-1138288 |  |
| 06 | T. G. R. Jayatilaka | ආග. T.O. | PIU - MLBCRP | 071-3454924 |  |
| 07 | K. P. G. Jayatilaka | ආග. T.O. | PIU - MLBCRP | 071-9206535 |  |
| 08 | E. A. I. Ekanayake | SCC | MLBCRP - P. D. | 071-3454924 |  |
| 09 | M. E. Mendis | PM | Gamini (Consultant - 4) | 071-4784032 071-5330266 |  |

| | | | | | |
|----|---------------------|----------------------------------|-------------------|------------|---|
| 10 | N. G. Somapala | C.E | MLB CRP | 0777060861 |  |
| 11 | V.A.K. Samarasinghe | RE | PNDSC | 0717599662 |  |
| 12 | Savinda Senarathne | Manager Operation | NCC | 0769801143 |  |
| 13 | Shiril Pallegoda | Project Manager | NCC | 0718385065 |  |
| 14 | M.A.D. Bandula | R.P.M. | I.M.D | 0761610493 |  |
| 15 | M.O.J. Rupasinghe | Engineering Assistant (Stage II) | Irrigation Depar. | 0717694999 |  |
| 22 | K.L.J. Nanayakk | Engineer Assistant Stage II | Irr. Dep. | 0772782322 |  |
| | | | | | |
| | | | | | |
| | | | | | |
| | | | | | |

Photos of the Program



Discussion on Rehabilitation of Field canal MLBCRP - NCB-1**Date -: 25-07-2017****Venue -: R.P.M Office Auditorium, Morayaya****Time -: 09.00 am to 4.30 pm**

| Matter Discussed | |
|--|---|
| Mr. Bandar Resident Project Manager | Welcome Speech |
| Eng. Madiwaka Project Director | Addressing the gathering he explained, the selected field canals will be rehabilitated under Minipe left bank canal rehabilitation project. The construction works of the field canals have been given to the respective farmer organizations. The rehabilitation processes should be carried out under the inspection of project management of MLBCRP. Bending of reinforcement concreting etc. Should be done up to the standard. Further he pointed out If the field canal rehabilitation will be done in inferior quality, the object will be lost. |
| Eng. L.M.Sunil Project Engineer | He explained the method of preparation of quality concrete, what are the materials should use for concreting, type of cements, water cement ratio, Factors affecting workability, Slump test, compaction factor test, grades of concrete, placing of concrete, preparation of shuttering, compaction of concrete, Using a poker vibrator, removing of shuttering and curing of concrete. |
| Mr. M.A.D.Bandara (R.P.M. office Morayaya) | He explained that it should be extended water issuing period in this Yala season as farmers did not agreed to the decisions taken in the cultivation meeting. Further he suggested to overcome this situation, the coming yala season time period should be commencing from today. And he told that the rehabilitation of field canals should be carried out under the supervision of Project Management and it should be considered as your private task to be success. |
| Vote of thank | Senior Communication Officer. |

Photo of the Event



Awareness of the Grievance Redress Committee

MLBCRP- NCB 1,2,3

Date – 27.11.2017

Time 9.00 am to 10.00 pm

Venue. Division Secretariat Office Auditorium - Hasalaka

Matter Discussed

1. Addressing the gathering Project Director explained the purposed of the Meeting.
2. Resettlement Specialist Mrs. Anoma Batagalla presented the Grievance Redress Mechanism and What are the duties of the appointed RG Committee. Following areas were covered by the presentation.
 - Why Social Safeguards for MWSIP?
 - What are the Social Impacts in MLBCRP?
 - What are Contractor's Social Safeguards Responsibilities?
 - What is the Grievance Redress Mechanism?
 - How implement the GRC?
 - How to maintain the Grievance Registry?
 - Key Contact Persons to log the grievances.
3. Every contractor presented the progress and how the environment and socials aspect were covered.
4. Discussion time the farmers appreciated the program and they highlighted the awareness program conducted by the MWSIP staff. They expressed that they had never seen this type of project. Because from the very beginning the project staff has given the priority to aware community about the project implementation grievances of the community.

Photos of the Event



Annex E2- NWPC Consultations**Awareness Meeting and Appointing Committee Member- Divisional Secretariat Office Galewela****Hombawa Grama Niladari Division - ICB 2 (14+700km to 15+440km)**

| | |
|-------------------------------------|---|
| Date | 2017.07.28 |
| Time | at 1.30 p.m |
| Venue | at Grama Niladari Division - Hombawa |
| Purpose of the meeting | Awareness for the Affected persons and Appointing committee Members for GRC |
| Participants | Resettlement Officer - PIU |
| | Environment Officer - PIU |
| points of the discussion | ➤ Made aware about the project. |
| | ➤ Made them aware about the Grievance Reader Mechanism and nominate the Committee members for GRC |
| Committee Members of the GRC | Secretary - Hombawa Grama Niladari Division |
| | W.M.M.G.Senarathna - Member |
| | G.K.M.Jayarathna - Member |
| | W.D.Kusumlatha - Member |
| | W.M.Rathnayake - Member |
| | A.M.Bisomenike - Member |
| | W.D.Banda - Member |
| Remarks | All the participants appreciated the NWPC project |

දැනුවත් කිරීමේ රැස්වීම හොඳින්ම ග්‍රාම නිලධාරී වසම - පැමිණීමේ ලේඛනය

දිනය 2017.07.28

වෙලාව ප.ව.1.30

ස්ථානය හොඳිබව ග්‍රාම නිලධාරී කාර්යාලය

[illegible]

දැනුවත් කිරීමේ රැස්වීම හොම්බාව ග්‍රාම නිළධාරී වසම - පැමිණීමේ ලේඛනය

දිනය 2017.07.28

වේලාව ප.ව.1.30

ස්ථානය හොම්බාව ග්‍රාම නිළධාරී කාර්යාලය









| අනු අංකය | නම | ලිපිනය | දුරකතන අංකය | අත්සන |
|----------|-----------------------|----------------------|-------------|-------------|
| 14 | FM ප්‍රසන්න | ආදාමල හානනමහල පවහන | | විජයසේන |
| 15 | එ.ආ. කරන් ජයරත්න | දොරගල - වල්වෙල | 0719414347 | එ.ආ. කරන් |
| 16 | A.ආ. කේශවත්ත | 170 ද, වල්වෙල, දොරගල | 07113715814 | කේශවත්ත |
| 17 | එම්.ඒ. ඩයෝනා | දොරගල | | ඩයෝනා |
| 18 | එ.ආ. ජයරත්න | දොරගල, දොරගල | 0711247598 | එ.ආ. ජයරත්න |
| 19 | එ.ආ. ජයරත්න | දොරගල | | එ.ආ. ජයරත්න |
| 20 | T. M. R. K. සාමාන්‍යය | දොරගල | | එ.ආ. ජයරත්න |
| | | | | |
| | | | | |
| | | | | |
| | | | | |
| | | | | |
| | | | | |
| | | | | |

Kospotha Grama Niladari Division - ICB 2 (9+940km to 12+320km)

| | |
|-------------------------------|--|
| Date | 2017.07.27 |
| Time | at 9.30 a.m. |
| Purpose of the Meeting | Conduct a Discussion with the Grievance Redress committee and identify new Suggestion |
| Participants | Grama Niladari - Kospotha Division |
| | Development Officer - Kospotha Division |
| | A.R.P.A - Kospotha Division |
| | Resettlement Officer - PIU |
| | Supporting Officer - PIU |
| | GRC Committee Members |
| Matter discussion | * How to log the grievances to the Grievance Redress Committee |
| | * Discuss the issues raised in the field during the land mark |
| | * made aware the communities members of the GRC how can be implemented the income restoration program for the affected people. |
| | * Discuss the current situation of the land Acquisition procedure and future process. |
| | * Awareness about the required documents for the Section 9 inquiry |
| Suggestion | * to construct 2 bathing points in the Kospotha Division |
| | * The paddy area is divided in to two parts due to canal line. They asked how to get the water for two paddy areas and requested a solution. |
| Remarks | All the participants appreciated the project and income restoration program that we have planned to give benefits for the affected parties. |

දැනුවත් කිරීමේ රැස්වීම කොස්පොත ග්‍රාම නිලධාරී වසම - පැමිණීමේ ලේඛනය

දිනය 2017.07.27
වේලාව පෙ.ව. 9.30
ස්ථානය කොස්පොත ග්‍රාම නිලධාරී කාර්යාලය

| අනු අංකය | නම | ලිපිනය | දුරකතන අංකය | අත්සන |
|----------|--------------------|-------------------------------|-------------|---|
| 01 | M.D. කොල්ලේ ජයරත්න | ග්‍රාම කොස්පොත ග්‍රාම නිලධාරී | 075754808 |  |
| 02 | P.D. ජයරත්න | ස.න. - කොස්පොත | 0778854613 |  |
| 03 | T.G.K. ජයරත්න | සූර.න. ස.ප. - කොස්පොත | 071-647275 |  |
| 04 | K.W. කේ.සේනරත්න | කොස්පොත - කොස්පොත | 0662289543 |  |
| 05 | R.A.S. ජයරත්න | කොස්පොත - කොස්පොත | 0662289104 |  |
| 06 | R.B. සේනරත්න | කොස්පොත - කොස්පොත | 0779709024 |  |
| 08 | M.M. ජයරත්න | කොස්පොත - P.I.U | 091-1826634 |  |
| 09 | R.M. ජයරත්න | P.I.U | 077-8294365 |  |
| | | | | |
| | | | | |
| | | | | |
| | | | | |
| | | | | |

Awareness Meeting and Appointing Committee Member- Divisional Secretariat Office Galewela**Hombawa Grama Niladari Division - ICB 2 (14+700km to 15+440km)**

| | |
|-------------------------------------|---|
| Date | 2017.07.28 |
| Time | at 1.30 p.m |
| Venue | at Grama Niladari Division - Hombawa |
| Purpose of the meeting | Awareness for the Affected persons and Appointing committee Members for GRC |
| Participants | Resettlement Officer - PIU |
| | Environment Officer - PIU |
| points of the discussion | ➤ Made aware about the project. |
| | ➤ Made them aware about the Grievance Reader Mechanism and nominate the Committee members for GRC |
| Committee Members of the GRC | Secretary - Hombawa Grama Niladari Division |
| | W.M.M.G.Senarathna - Member |
| | G.K.M.Jayarathna - Member |
| | W.D.Kusumlatha - Member |
| | W.M.Rathnayake - Member |
| | A.M.Bisomenike - Member |
| | W.D.Banda - Member |
| Remarks | All the participants appreciated the NWPC project |

ඇනුචක් කිරීමේ රැස්වීම හොම්බාව ග්‍රාම නිළධාරී වසම - පැමිණීමේ ලේඛනය

දිනය 2017.07.28

වේලාව ප.ව.1.30

ස්ථානය හොම්බාව ග්‍රාම නිළධාරී කාර්යාලය

| අනු අංකය | නම | ලිපිනය | දුරකතන අංකය | අත්සන |
|----------|------------------------|----------------------|-------------|-------------|
| 14 | FM ප්‍රසන්න | ආදාමල හානනමහල පවහන | | විජේසේන |
| 15 | එ.ආ. කරන් ඉමාර් ඩොග | දොරගල-වල්වෙල | 0719414347 | එ.ආ. කරන් |
| 16 | A.ආ. කසේරත්න | 170 C, වල්වෙල, දොරගල | 07113715814 | කසේරත්න |
| 17 | එම්.ඒ. ඩයෝන | කාමනාමල් | | ඩයෝන |
| 18 | ඩී.ආ. ඉන්ද්‍රජිත් | වල්වෙල, දොරගල | 0711247598 | ඉන්ද්‍රජිත් |
| 19 | M. M. දයාසේන | හානනමහල පවහන | | දයාසේන |
| 20 | T. M. R. K. සායන්තරාණි | පිස්සර පල්ලිය | | |
| | | | | |
| | | | | |
| | | | | |
| | | | | |
| | | | | |
| | | | | |
| | | | | |

Awareness Meeting - Divisional Secretariat Dambulla**Welamitiyawa Grama Niladari Division - NCB 1 (0+000km to 0+520km)**

| | |
|-------------------------------|---|
| Date | 2017.07.31 |
| Time | at 10.30 a.m. |
| Venue | Mr. Lional's house (committee Member) |
| Purpose of the meeting | Conduct a discussion with the Grievance Redress Committee Members |
| Participants | Grama Niladari - Welamitiyawa Division |
| | Mr.S.A.S.K.Subasinghe, Land Investigation Officer -Dambulla Divisional Secretariat |
| | Ms.W.M.T.T. Weerasekara, Land Investigation Officer -Dambulla Divisional Secretariat |
| | Mr. H.M.K.A.S.Bandara, A.R.P.A. - Welamitiyawa Division |
| | Resettlement Officer - PIU |
| | Committee Members (Attached list) |
| Matter discussed | <p>Grievance raised by Mr. Lional – NWPC- NCB-1</p> <p>Grievance He mentioned that he has additional small house in his land and he presume that house will be affected due to construction.</p> <p>Solution given The PIU technical Officer noticed the issue at that time and he gave an assurance the house will not be affected due to construction.</p> |
| Suggestion | <p>The committee member requested more cove when transport the sand and watering the road when transport the heavy vehicle.</p> <p>The PIU officers promised to inform to contractor to fulfill the committee requirements.</p> |
| Remarks | After the Committee meeting, possess the land ownership of NCB 01 package by the Divisional Secretary Dambulla |

Awareness Meeting – Aluthwewa Grama Niladari Division
NWPCP – ICB- 2 915+440km to 18+260km)

| | |
|-------------------------------|---|
| Date | 2017.07.31 |
| Time | at 11.30 a.m. |
| Venue | Grama Niladari Office - Aluthwewa |
| Purpose of the Meeting | Conduct a discussion with Grievance Redress Committee and the identified Suggestion |
| Participants | Grama Niladari - Aluthwewa Division |
| | Mr. U.R.G.A.C.Bandara, A.R.P.A - Aluthwewa Division |
| | Resettlement Officer - PIU |
| | Committee Members (Attached the list) |
| Matter discussed | * Procedure of the forward the Grievance to the GRC by community members. |
| | * Discuss the Section 6 Survey works and issues related with the land mark |
| | * Made them aware about income restoration program planned to be conducted for affected parties. |
| | * Discuss the current status of the land Acquisition process and future planed. |
| | * Awareness about the required documents for the Section 9 inquiry |
| Suggestion | * Suggested to construct bathing points in the Aluthwewa Division |
| | * PIU Officer make a Suggestion to give water for 2 tanks in the Aluthwewa Division |
| Remarks | All the participants were happy about the canal and especially committee members of the GRC appreciated the income restoration program that have planned to be conducted. |

අනුවත් කිරීමේ රැස්වීම ආගමිකත්ව ග්‍රාම නිලධාරී වසම - පැමිණීමේ ලේඛනය

දිනය 2017.07.24

වේලාව ප.ව. 1.30

ස්ථානය පළාතේ ග්‍රාම නිලධාරී කාර්යාලය

| අනු අංකය | නම | ලිපිනය | දුරකතන අංකය | අත්සන |
|----------|------------------------|----------------------|-------------|-------------|
| 01 | P. ඩ. පෙරේරා | නා.ව. අලුත් | 077-9123654 | PA |
| 02 | M. G. ගානා අංක 6 | අලුත් - බෙරගමුව | 077-4080260 | PA |
| 03 | P. M. බණ්ඩාරත්න | අලුත් - බෙරගමුව | 077-4328314 | PA |
| 04 | R. A. පාදමාන | " " | 077-1871219 | PA |
| 05 | M. R. G. A. C. බෙරගමුව | නා.ව. කේ. 25 - අලුත් | 077-6174346 | PA |
| 06 | M. R. අර්ථප්‍රකාශ | අලුත් - අලුත් | | අර්ථප්‍රකාශ |
| 07 | M. M. ආර්ථික | නා.ව. කේ. 25 - අලුත් | | ආර්ථික |
| 08 | P. M. පාදමාන | අලුත් - බෙරගමුව | | පාදමාන |
| | | | | |
| | | | | |
| | | | | |
| | | | | |
| | | | | |

Awareness Meeting - Divisional Secretariat Galewela
Danduyaya Grama Niladari Division - ICB 2 (6+120km to 7+200km)

| | |
|-------------------------|---|
| Date | 2017.08.15 |
| Time | at 10.00 am |
| Venue | Danduyaya Grama Niladari Office |
| Theam | Discussion with the Grievance Redress Committee Members |
| Participants | Grama Niladari - Danduyaya Division |
| | Environment Officer - PIU |
| | Resettlement Officer - PIU |
| | Committee Members (Attached list) |
| Matter discussed | <ul style="list-style-type: none"> ➤ There were no any Grievances to solve. Only suggestions were discussed. |
| Suggestion | <ul style="list-style-type: none"> ➤ After acquiring the land for the canal, if there is remaining part is below 8 perches, they request to acquire total area and requested compensation. |
| | <ul style="list-style-type: none"> ➤ Asked to build 2 Bathing pots |
| | <ul style="list-style-type: none"> ➤ Gramasewaka suggested to give the compensation in two stages due to some people are used to liquor and wasting money. According to the land procedure it is impossible. PIU officer promised to consult the Divisional Secretary regarding this matter. |
| | <ul style="list-style-type: none"> ➤ Requested a vocational training facilities for children of the affected persons. They have passed the Advance Level examination in Sri Lanka. |



වයඹ පළාත් ඇළ ව්‍යාපෘතිය

දුක්ගැහවිලි කමිටු රැස්වීම

දිනය 2017-08-15
වේලාව 2:30:10.00
ස්ථානය වික්‍රමයන් නිහඬවිම

| අනු අංකය | නම | ලිපිනය | දුරකථන අංකය | අත්සන |
|----------|-----------------------|------------------------------------|-------------|--------|
| 01 | කේ.එම්.එම්.ප්‍රියාංගන | ප්‍රියාංගන, ප්‍රියාංගන, ප්‍රියාංගන | 0713320174 | ආර්ථික |
| 02 | ආර්.එම්. ආර්ථික | 0713320174 | 0716496859 | ආර්ථික |
| 03 | ආර්.එම්. ආර්ථික | 0713320174 | 0716496859 | ආර්ථික |
| 04 | ආර්.එම්. ආර්ථික | 0713320174 | 0716496859 | ආර්ථික |
| 05 | ආර්.එම්. ආර්ථික | 0713320174 | 0716496859 | ආර්ථික |
| 06 | ආර්.එම්. ආර්ථික | 0713320174 | 0716496859 | ආර්ථික |
| 07 | ආර්.එම්. ආර්ථික | 0713320174 | 0716496859 | ආර්ථික |
| 08 | ආර්.එම්. ආර්ථික | 0713320174 | 0716496859 | ආර්ථික |
| 09 | ආර්.එම්. ආර්ථික | 0713320174 | 0716496859 | ආර්ථික |
| 10 | ආර්.එම්. ආර්ථික | 0713320174 | 0716496859 | ආර්ථික |
| 11 | ආර්.එම්. ආර්ථික | 0713320174 | 0716496859 | ආර්ථික |
| 12 | ආර්.එම්. ආර්ථික | 0713320174 | 0716496859 | ආර්ථික |
| 13 | ආර්.එම්. ආර්ථික | 0713320174 | 0716496859 | ආර්ථික |
| 14 | ආර්.එම්. ආර්ථික | 0713320174 | 0716496859 | ආර්ථික |
| 15 | ආර්.එම්. ආර්ථික | 0713320174 | 0716496859 | ආර්ථික |
| 16 | ආර්.එම්. ආර්ථික | 0713320174 | 0716496859 | ආර්ථික |
| 17 | ආර්.එම්. ආර්ථික | 0713320174 | 0716496859 | ආර්ථික |
| 18 | ආර්.එම්. ආර්ථික | 0713320174 | 0716496859 | ආර්ථික |
| 19 | ආර්.එම්. ආර්ථික | 0713320174 | 0716496859 | ආර්ථික |
| 20 | ආර්.එම්. ආර්ථික | 0713320174 | 0716496859 | ආර්ථික |

Awareness Meeting - Divisional Secretariat Office Galewela**Aluthwewa Grama Niladari Division - ICB 2 (15+440km to 18+260km)**

| | |
|-------------------------------|---|
| Date | 2017.09.18 |
| Time | at 10.00 a.m. |
| Venue | Grama Niladari Office - Aluthwewa |
| Purpose of the meeting | Conduct a discussion with the Grievance Redress Committee and get their new Suggestion |
| Participants | Grama Niladari - Aluthwewa Division |
| | Mr. U.R.G.A.C.Bandara, A.R.P.A - Aluthwewa Division |
| | Resettlement Officer - PIU |
| | Committee Members (Attached list) |
| Matter discussed | ➤ Current status of the Land Acquisition Process. |
| | ➤ Discuss about the Section 6 Survey works and focused the issues raised making land mark |
| | ➤ Made aware about the income restoration program planned for the Affected People to be increased their incomes |
| | ➤ Discuss the current situation of the land Acquisition procedure and future plan. |
| | ➤ Awareness about the required documents for the Section 9 inquiry |
| | ➤ Described the ability to transfer water for Sramadana Tank, Galapita Tank, Gona Kotuwa and Galagodedda Tank |
| Remarks | All the participants appreciated the Project and income restoration program we have planned to be conducted for affected parties. |



වයඹ පළාත් ඇළ ව්‍යාපෘතිය

දුක්ගැනවිලි කමිටු රැස්වීම

දිනය 2017.09 - 18

මේලාව : 13.00

ස්ථානය පලුණුව ඇළ භූමියේ ආරියාලය.

| අනු අංකය | නම | ලිපිනය | දුරකතන අංකය | අත්සන |
|----------|--------------------|---------------------------|--------------|-------|
| 01 | U.R.A.C. කාර් | ආර්.ආ.ස. අලුත්වත්ත, පාලම | 077 617 4346 | |
| 02 | R.A.A.C. කාර් | අලුත්වත්ත, පාලම | 077 1871244 | |
| 03 | H.A.N.H. භාරකරු | කො. නිලධාරී, පලුණුව | 071 4463741 | |
| 04 | P. W. විජේසේන | පලුණුව - බලකොටුව - පලුණුව | 077 4328314 | |
| 05 | M. K. සාමාන | අලුත්වත්ත - පලුණුව | 077-40 80260 | |
| 06 | P. W. විජේසේන | පලුණුව | 077-8122624 | |
| 07 | L. G. ආරියාල | කො. නිලධාරී, පලුණුව | 077-8804852 | |
| 08 | M. N. භූමිමල්ලි | ආ. ප. භ. - වයඹ පලුණුව | - | |
| 09 | T. M. R. භූමිමල්ලි | පලුණුව | - | |
| 10 | | | | |
| 11 | | | | |
| 12 | | | | |
| 13 | | | | |
| 14 | | | | |
| 15 | | | | |
| 16 | | | | |
| 17 | | | | |
| 18 | | | | |
| 19 | | | | |
| 20 | | | | |

ANNEX F : LIVELIHOOD RESTORATION PROGRAM NWPC ICB-2

Livelihood Restoration Program – 01

PEPPER CULTIVATION



North Western Province Canal Project - ICB-2

Goal of the program

Uplift living conditions of the affected community through improving the income in NWPCP – ICB-2

Background of the Project

As planned in the Resettlement Implementation plan (RIP) and considering the requests of the affected community members in the NWPC – ICB-2, pepper cultivation is implemented as a livelihood Restoration Program. After conducting the awareness program, the members voluntarily joined the program. The program covers the following for successful cultivation,

- Provide theoretical knowledge.
- Provide practical knowledge.
- Provide fertilizer.
- Provide tools and equipment.
- Provide seeds plants.

Theoretical and practical knowledge is given by consultant of the Department of Minor Export Crops. This program is conducted through the Agrarian Services Center in Galewela.

list of participants

| Grama Niladhari Division | Name of the applicant | Address |
|--------------------------|--------------------------------|-------------------------------------|
| Hombawa | G.B.M.Tikiri Banda | Adhagala, Bambaragaswewa |
| | K.M.Rammanika | Nawakawatta, Bambaragaswewa |
| | G.B.J.M. Ekanayaka | Nawakawatta, Bambaragaswewa |
| | E.H.M.Leela Kumari | Nawakawatta, Bambaragaswewa |
| | M.R.Arulawathi | Adhagala, Bambaragaswewa |
| | K.M.Seetha Kumari | Adhagala, Bambaragaswewa |
| | D.M.I.Indika Manel | 146,Walawwela, Adhagala |
| | H.M.Nilanthi Sucharsana Herath | Walawwela, Adhagala, Bambaragaswewa |
| Danduyaya | P.Ranaweera Wanasighe | Dambagala, Galewela |
| Aluth Wewa | N.M.W.Kamalawathi Kumari | A.uthwewa, Bambaragaswewa |
| | A.L.Wimala Malkanthi | A.uthwewa, Bambaragaswewa |
| | W.M.ramani Hemalatha | A.uthwewa, Bambaragaswewa |
| | Sujeewa Kumar | A.uthwewa, Bambaragaswewa |
| Pibidunugama | H.M.Gunaratna Banda | Koragahagolla, Pibidunugama |
| | K.D.Sunil Dayaranda | Koragahagolla, Pibidunugama |









Giving theoretical knowledge.



Giving Practical Knowledge on 20th of November 2017



Time Frame Oct. 2017 to Oct. 2018

| Activity | Oct. | Nov. | Dec. | Jan. | Feb. | Mr. | Ap. | My. | Ju. | Jy. | Ag. | Se. | Oct. |
|---|---|---|---|------|--|-----|-----|-----|-----|-----|-----|---|------|
| Provide Theoretical Knowledge |  | | | | | | | | | | | | |
| Provide Practical knowledge |  | | | | | | | | | | | | |
| Handing over the tools and equipment and Fertilizer | |  | | | | | | | | | | | |
| Land Preparation | |  | | | | | | | | | | | |
| Planting | | |  | | | | | | | | | | |
| Maintenance | | | | |  | | | | | | | | |
| Harvesting | | | | | | | | | | | |  | |
| Follow-up |  | | | | | | | | | | | | |

Estimated Budget of the Program

| No | Description | Nos. | Amount per one Rs. | Total Rs. |
|--------------|--|--------------|--------------------|-------------------|
| 01 | Provide theoretical knowledge | | | |
| 1.1 | Refreshment | 50 | 100.00 | 5,000.00 |
| 1.2 | Stationery | 20 | 100.00 | 2,000.00 |
| 02. | Provide Practical knowledge (Field) | | | |
| 2.1 | Refreshment | 30 | 100.00 | 3,000.00 |
| 2.2 | Transport cost for consultant | 01 | 1000.00 | 1,000.00 |
| 03 | Tools and equipment | | | |
| 3.1 | Mamoty | 20 | 1500.00 | 30,000.00 |
| 3.2 | Cutting Sasser | 20 | 800.00 | 16000.00 |
| 04 | Maintenance | | | |
| 4.1 | Fertilizer (5 kg per plant) | 20 | | |
| 05 | Seeds plants | 3400(170X20) | 50.00 | 170,000.00 |
| 06 | Information booklets | 20 | 50.00 | 1,000.00 |
| 07 | follow-up | | | |
| 7.1 | Transport cost for consultant | 01 | 1000.00 | 1,000.00 |
| 7.2 | Refreshment for consultant | 01 | 500.00 | 500.00 |
| Total | | | | 229,500.00 |

16.16

Follow –up

Continues Follow up will be done till harvesting of the cultivation. Grievance Redress Committee already established in every Grama Niladari Division will follow-up the program. And also officers of the PIU and trainer of the Government Department will follow-up frequently.

✧ *Budget vote No. 1300 – Cabinet Paper No. 17/0775/704/013 a
Memorandum Dated 06.04.2017 – No. 2,2.4,2*

Total Budget for the program is Rs. 229,500.00

ANNEX G : NWPC DRAFT RESETTLEMENT IMPLEMENTATION PLAN EXECUTIVE SUMMARY (2015)

In 2015 a Resettlement Implementation Plan (RIP) for the NWCP was prepared and endorsed by the MMDE and approved by ADB. Below is a copy of the “Executive Summary” extracted from the NWCP RIP. Updated RIPs will be prepared, as detailed designs are finalized and prior to contract award for various contract stages.

Project Description

The North Western Province Canal Project (NWPCP) Stage 1 is part of the Tranche 1, SRI: Mahaweli Water Security Investment Program (MWSIP). This Stage 1 will construct 29-kilometer (km) of open canals between the existing Wemedilla tank and the Mahakithula and mahakirula reservoirs. The 30-metree wide canal at Stage 1 will start at the Welamitiyawa Grama Nilandhare (GND) in Dambulla, and it will flow through jungles and a few human settlements before reaching the Mahakirula Reservoir in Palagala Divisional Secretary Division (DSD) in Anuradapura District.

Objectives of the resettlement Implementation Plan

The objective of this RIP is to mitigate physical and economic involuntary displacement impacts caused by the Project and provide adequate compensation and rehabilitation assistance to the affected households to restore or improve their pre-project standard of living.

Scope of Resettlement Impacts

It is estimated that 29 acres and 46 perches of land (around 11.78 hectares{ha}) will be acquired from 128 households: 4.25 acres are paddy lands; 24.20 acres are highland allotments; and 1.01 acres are homesteads. There will be 119 households who will lose some part of their land but less than 10% of their productive land, and 9 households with 2 households having 2 families each, will be physically displaced. These physically displaced families are categorized as severely impacted group. In addition, there will be no resettlement site as the displaced households have opted cash payment.

The resettlement census also identified that around 3,136 perennial trees and 360 non-perennial trees will be uprooted for the canal. Most perennial trees are valuable trees which brought periodic income to households.

Socio-economic Profile of the Displaced Households

Only 27 persons live in the 9 physically displaced households. The average household size is 4. The population is largely a young population. They are all Sinhala Buddhists. There are no female-headed households among the physically displaced households. One family is categorized as vulnerable, because their income is below the poverty line. All PAPs are in good health, and the census found no disabled PAP. The census did not find a household with divorced or separated parents.

Public Consultation, Information Dissemination and Disclosure

Several grassroots level consultation meetings with the PAPs were held in March and April 2014 by the Grama Nilandhare officers with the support of Divisional Secretaries of Dambulla, Galewela, Polpithigama and Mahawa DSD. Also in attendance were: officers of (i) department of Irrigation (DOI), (ii) Economic Development Officers, (iii) Grama Nilandhare secretary and officers of the Mahaweli Consultancy Bureau. Representatives of ADB participated in the small group discussions held in Pannampitiya and Lenadora South Grama Nilandhars (GNDs). A series of project awareness creation workshops were held at the Galgamuwa Irrigation Training Institute for Divisional Secretaries (DSs), Chairmen of Pradeshiya Sabhas and officials of the Agrarian Development Department, DOI, Department of Wildlife Conservation, Forest Department, Mahaweli Authority of Sri Lanka at Dambulla, Gelewela and Polpithigama Divisional Secretariats.

The Tranche 1 project's cut-off date is 1 July 2014 as the date when the resettlement census was completed on this date. This applies to titleholders, non-titleholders such as squatters and informal settlers, encroachers, tenants and leaseholders. The relevant local authorities have been requested through GN officers to refrain from granting approvals for new constructions within the subproject

area after the cut-off-date. The MMDE, the Projects executing agency, has disseminated information regarding the cut-off date throughout the Project area through GN officers and DSs.

Legal framework

The RIP was prepared in accordance to the Resettlement Framework (RF) formulated based on the Government Land Acquisition Act, National Involuntary Resettlement Policy (NIRP), National Policy on Payment of Compensation and Amendment of Land Acquisition Act (2009), and also based on the ADB principle on involuntary resettlement described in ADB SPS 2009.

Entitlement and Compensation Strategy

The compensation for any loss associated with land acquisition under the first tranche of the NWPCP was calculated based on entitlement matrix described in the RF. The compensation of loss property will be at replacement cost. The compensation under this RIP include compensation package for land and resettlement, compensation for lost houses and other structures, compensation for lost trees and crops. There are also several allowances provided in the entitlement matrix such as allowance for temporary sheds, relocation, and incentive allowance to urge displaced households to timely move out from affected areas. For displaced households, a program has been designed to assist them in livelihood improvement or income restoration.

Resettlement Budget and Financing

The estimate total cost for implementing RIP is about SLRs 171,798,331. This covers cost for (i) compensation land, structures and trees, (ii) relocation, (iii) income restoration program, (iv) monitoring and evaluation, and (v) institutional development.

The full budget will be provided by the government through MMDE. The final budget will become available only after the Survey Department and Chief Value determine the value of land, houses, crops and trees affected.

Implementation Arrangement and Monitoring

While MMDE will be responsible for overall coordination, planning, and financing of resettlement program, the implementation of RIP is the responsibility of the Program Management Unit (PMU) that will be supported by Project Implementation Unit (PIU). The PMU will have resettlement unit or cell with a full-time specialist(s) who will assist the formulation of RIPs and updated RIPs as required, monitoring implementation of RIP including monitoring on payment of compensation, and will prepare report on RIP monitoring reports.

The PMU/PIU monitoring RIP implementation will also determine whether resettlement goals have been achieved and that livelihood and living standards have been restored. They will also recommend how to further improve implementation, if required. The PMU/PIU will prepare semi-annual monitoring reports to submit to MMDE and ADB. This report will also provide a summary of grievances or complaints lodged by PAPs and actions taken to redress. The monitoring report will also provide information on the implementation of RIPs including payment of compensation and implementation of the income restoration program and its results.