

Land Acquisition and Resettlement Plan

August 2022

Pakistan: Balakot Hydropower Development Project Mouza Paras and Bela Sacha

Prepared by Pakhtunkhwa Energy Development Organization, with support from the project management consultant, for the Asian Development Bank and the Asian Infrastructure Investment Bank.

This land acquisition and resettlement plan is a document of the borrower. The views expressed herein do not necessarily represent those of ADB's Board of Directors, Management, or staff, and may be preliminary in nature. Your attention is directed to the "terms of use" section of this website.

In preparing any country program or strategy, financing any project, or by making any designation of or reference to a particular territory or geographic area in this document, the Asian Development Bank does not intend to make any judgments as to the legal or other status of any territory or area

P E D O

PAKHTUNKHWA ENERGY DEVELOPMENT ORGANIZATION

Government of Khyber Pakhtunkhwa

Balakot Hydropower Project Khyber Pakhtunkhwa – Pakistan

Land Acquisition and Resettlement Plan

(Sectional Implementation Ready LARP)

Mouza Paras and Bela Sacha

(Volume-01)

Main Report

ADB Loan No: 4057

AIIB Loan No: L0339A

Prepared by:

**Project Management Consultants (PMC) for Khyber Pakhtunkhwa Energy
Development Organization (PEDO).**

August 2022

ABBREVIATIONS

ADB	Asian Development Bank
AIIB	Asian Infrastructure Investment Bank
AH	Affected Household
AL	Affected Land
APs	Affected Persons
BHPP	Balakot Hydropower Project
DC	Deputy Commissioner
DRD	District Revenue Department
EIA	Environmental Impact Assessment
ESIA	Environment and Social Impact Assessment
GIS	Geographic Information System
GRM	Grievance Redress Mechanism
HBP	Hagler Bailly Pakistan (Pvt.) Ltd
HDIP	Hydropower Development Investment Project
HH	Household
HPP	Hydropower Project
LAA	Land Acquisition Act 1894
LAC	Land Acquisition Collector
LARP	Land Acquisition and Resettlement Plan
LPG	Liquefied Petroleum Gas
M&E	Monitoring and Evaluation
NTDC	National Transmission and Dispatch Company
PEDO	Pakhtunkhwa Energy Development Organization
PMU	Project Management Unit
PIU	Project Implementation Unit
RCC	Roller Compacted Concrete
RFS	Resettlement Field Survey
RFST	Resettlement Field Survey Team
SPS	Safeguard Policy Statement 2009
PESCO	Peshawar Electric Supply Company

Units

1 Kanal	505.857 m ² or 0.050 hectares
km	kilometer
km ²	square kilometer
m ²	square meter
m ³	cubic meter
m ³ /s	cubic meter per second (cumec)
MW	megawatt

Currency

PKR	Pakistani Rupee
USD	United States Dollar

GLOSSARY OF TERMS

Affected/ /displaced Person	<p>In the context of involuntary resettlement, displaced persons are those who are physically displaced (relocation, loss of residential land, or loss of shelter) and/or economically displaced (loss of land, assets, access to assets, income sources, or means of livelihoods) as a result of (i) involuntary acquisition of land, or (ii) involuntary restrictions on land use or on access to legally designated parks and protected areas.</p> <p>However, in the context of this LARP, the Affected Persons (AP) and Displaced Persons (DPs) are different. APs are those corresponding to all persons belonging to affected households (AH) directly using affected land/facility (owner or unregistered user), while DPs (or DP households) are referred to all land owners and those shareholders found on land records (as co-shareholders/owners), if any, and eligible for land compensation for BOR purposes. The Land Acquisition Collector specifies in the land award (under section 11 of Pakistan's Land Acquisition Act of 1894-LAA) the compensation apportionment for all the shareholders/co-owners of land (under section 29 of LAA).</p>
Affected Household (not for BOR purposes)	A household with all its members living under one roof and operating as a single economic unit, who are the primary users of the project-affected land/facility. A household may consist of a single nuclear family or an extended family group. Extended family groups are counted as one economic unit if they share roof and meals, and have one family budget. If these conditions are not met, the number of households will then be calculated meeting the definition of one economic unit.
APs significantly affected.	According to SPS, significantly affected AHs are those physically displaced from their housing and/or losing 10% or more of their assets/resources that are income generating.
Assistance	Support, rehabilitation and restoration measures extended in cash and/or kind over and above the compensation for lost assets.
Compensation	Payment in cash or in kind of the replacement cost of the acquired assets.
Cut-off-date (COD)	<p>The date that establishes APs' eligibility to receive compensation for affected assets and to receive rehabilitation assistance. Any person who enters in the area after the announced cut of date or any assets established in corridor of impact after cut-off date will not be eligible for compensation.</p> <p>In the context of this LARP, COD was publicly established through the notification under section 4 of LAA in 2019. However, the date of notification was extended to June 2021 through issuance 2nd</p>

	corrigendum. The impacts assessment and census survey were completed in August 2021 to February 2022 and the COD was re-established as February 2022 and disseminated to AHs through public consultations. The COD of February 2022 will remain valid throughout the area under this LARP (Paras and Bela Sacha) as no major change is expected in the detailed engineering design of the project components falling in Paras and Bela Sacha.
Encroachers	Encroachers extend their structures or occupy land beyond their titled land into adjacent land owned by the state or private neighbors.
Economic Displacement	Loss of land, assets, access to assets, income sources, or means of livelihoods as a result of (i) involuntary acquisition of land, or (ii) involuntary restrictions on land use or on access to legally designated parks and protected areas.
Entitlement	The range of measures comprising cash or kind compensation, relocation cost, income restoration assistance, transfer assistance, income substitution, and business restoration which are due to AHs, depending on the type and degree /nature of their losses, to restore their social and economic base.
Grievance Procedure	The processes established under law, local regulations, or administrative decision to enable property owners and other displaced persons to redress issues related to acquisition, compensation, or other aspects of resettlement.
Household	One or more families residing in same building or compound using same stove to cook their meals can be considered as one household.
Household Survey	A complete and accurate survey of the project-affected population. The survey focuses on income-earning activities and other socioeconomic indicators.
Inventory of losses	The pre-appraisal inventory of assets as a preliminary record of Affected or lost assets.
Involuntary Resettlement	Any resettlement, which does not involve willingness of the persons being adversely affected but is forced through an instrument of law.
Income Restoration	Includes re-establishing income sources and livelihood of the APs according to their status.
Kaccha	A structure with both the walls and roof made of materials that include grass, leaves, mud, un-burnt brick or wood.
Land	Includes benefits arising out of land and things attached to earth or permanently fastened to anything attached to the earth and land under water, well, footpath, road, tunnel, culvert, nala, bridge and street

Land Acquisition	The process whereby a person is compelled by a public agency to alienate all or part of the land she/he owns or possesses, to the ownership and possession of that agency, for public purposes in return for fair compensation.
Non-titled	Those who have no recognizable rights or claims to the land that they are occupying and includes people using private or public land without permission, permit or grant i.e., those people without legal title to land and/or structures occupied or used by them.
Physical Displacement	Relocation, loss of residential land, or loss of shelter as a result of (i) involuntary acquisition of land, or (ii) involuntary restrictions on land use or on access to legally designated parks and protected areas.
Pucca	A structure with both the walls and roof made of materials that include tiles, cement sheets, slates, corrugated iron, zinc or other metal sheets, bricks, lime, and stone or RBC/RCC concrete.
Population Census	A complete and accurate count of the population that is affected by land acquisition and related impacts. When properly conducted, the population census provides the basic information necessary for determining eligibility for compensation.
Relocation	Displacement or physical moving of the APs from the affected area to a new area/site and rebuilding homes, infrastructure, provision of assets, including productive land/employment and re-establishing income, livelihoods, living and social systems.
Rehabilitation	Assistance provided to affected persons to supplement their income losses in order to improve, or at least achieve full restoration of, their pre-project living standards and quality of life.
Replacement cost	The rate of compensation for acquired housing, land and other assets are calculated at full replacement costs. The calculation of full replacement cost is based on the following elements: (i) fair market value; (ii) transaction costs; (iii) interest accrued, (iv) transitional and restoration costs; and (v) other applicable payments, if any. In applying this method of valuation, depreciation of structures and assets should not be considered.
Resettlement	Mitigation of all the impacts associated with land acquisition including restriction of access to, or use of land, acquisition of assets, or impacts on income generation due to land acquisition.
Land Acquisition and Resettlement Plan (LARP)	The planning document that describes what is to be done to address the direct social and economic impacts associated with the involuntary taking of land.

Resettlement Entitlements	The sum of compensation and other forms of assistance provided to Affected Persons in the respective eligibility category.
Semi Pucca	A structure with both the walls and roof that are made of materials that include wood, planks, grass, leaves, and wall are made of bricks walls with mud masonry or un-burnt brick.
Squatters	Squatters are the people who entirely occupy and use a plot of land to which they have no title. They may occupy either state or private land.
Structures	All buildings including primary and secondary structures including houses and ancillary buildings, commercial enterprises, living quarters, community facilities and infrastructures, shops, businesses, fences, and walls.
Vulnerable Households	The marginalized or those distinct households or people who might face the risk of marginalization and suffer disproportionately from resettlement affects. These may include households with income below the poverty line, the landless, households headed by an elderly, female headed households, women and children, indigenous peoples, and those without legal title to land.
Household dislocation/Chula Allowance	This allowance is a form of financial assistance granted to those eligible households whose houses will be dismantled and forced to dislocate.

EXECUTIVE SUMMARY

Introduction

1. The Pakhtunkhwa Energy Development Organization (PEDO) intends to construct a 300-Megawatt (MW) run-of-river hydropower plant “Balakot Hydropower Development Project” (the “Project”) with allied infrastructure at Balakot, Mansehra District of Khyber Pakhtunkhwa (KP), Pakistan. The Project site is located on the Kunhar River about 18.6 km upstream of the town of Balakot. The Project is a run-of-river type, located on the Kunhar River in the Khyber Pakhtunkhwa (KP) province of Pakistan, in the 12 km stretch from Paras to Sangar Village. The hydel power potential available in this stretch of the river will be utilized for the Project.
2. All components of the Project are located on the left bank of the Kunhar River. The dam site is about 29 KM upstream of the town of Balakot. The powerhouse is located 8 km upstream of Balakot, near Kapi Gali Village.
3. During the first Inception visit of ADB/AIIB held from November 15-25, 2021, the issues related to land acquisition and resettlement were discussed in length by the ADB, AIIB, PEDO and PMC. Wherein, it was highlighted and discussed that due to delays in collection of information, census and DMS in Paras and Bela Sacha settlements it would be difficult to complete the LARP preparation/implementation for all project components and start civil works in the entire project within contractually agreed time period. Thus, the Sectional LARP approach was adopted for the land acquisition. In this regard it was decided to first prepare “implementation ready LARP” for Sangar and Ghanool settlements which shall be followed by Paras and Bela Sacha. This sectional LARP for Paras and Bela Sacha covers the following components of the project: (i) Dam access right side abutment and diversion tunnel; (ii) Dam reservoir, Dam access left side abutment and access road to dam (the component-wise LAR impacts are provided in table 1). The sectional LARP aims to identify all LAR impacts and losses for proper compensation of all APs/DPs and their livelihood restoration in light of ADB’s Safeguard Policy Statement 2009 (SPS) and Pakistan’s Land Acquisition Act of 1894 (LAA), and to mitigate the adverse social impacts resulting from loss of assets due to construction of project facilities such as the reservoir, powerhouse, construction camp, staff colony, access roads etc. The LARP complies with the requirements of Pakistan’s LAA and ADB’s SPS¹. Project’s LAR impacts have been deemed significant. Therefore, the project has been classified as “A” for Involuntary Resettlement as per ADB SPS and OM/F1 requirements.

Legal Instruments and Policy Framework

4. The relevant legislation for land acquisition and compensation is included in the Land Acquisition Act of 1894 (amended). It sets out the procedure and rules for land acquisition and compensating the owners, as well as compensating owners for damage caused to their properties, and trees affected by the projects.
5. The law comprises of 55 sections dealing with area notifications, surveys, acquisition, compensation, appointment awards, disputes resolution, penalties and exemptions. Under section 23 of LAA 1894 and its amendments, in addition to the market-value of the land, a sum of fifteen

¹ As per co-financing agreement (schedule 4) between ADB and AIIB, “the Project is carried out in accordance with Co-financier’s (meaning ADB) safeguards Policies and Procedures, thus ADB’s SPS 2009 applies.

percent (15%) of the market value as compulsory acquisition surcharge is liable to be paid to the affected person (AP), if the acquisition is for a public purpose and a sum of twenty-five percent (25%) on such market-value if the acquisition is made for a Company. The APs, if not satisfied, can go to the Court of Law to contest the compensation award of the Land Acquisition Collector (LAC). Similarly, ADB's SPS 2009 requirements like compensation at replacement cost, consultation, monitoring and grievance redress were followed in the development of this Sectional LARP, in addition to completely avoiding the use of emergency land acquisition clause of LAA (section 17/4/6) in this ADB/AIIB funded project. The main objectives of the (SPS 2009) are to avoid impacts, and when avoidance is not possible, minimize displacement by exploring alternative project designs and improve, or at least restore, the livelihoods and standards of living of affected persons.

LARP Preparation Methodology

6. Draft LARP of 2017/18 was prepared based on the feasibility level information. This Sectional LARP has been made Implementation Ready based on the detailed design and demarcated area for project components and the actual information obtained from the "Revenue Department" after issuance of section 4 of LAA. Any change in the detail design of the Component will not affect the final demarcated area with scope for only minor adjustments, which will be tracked in monitoring reports. For the components covered under this LARP, Section-4 of LAA was first notified by the District Commissioner (DC) office on 08.10.2019 but was extended through issuance of 1st and 2nd corrigendum on 11 December 2020 and 23 June 2021, respectively.

7. The Sectional LARP covered the LAR impacts determined based on the land demarcation survey and the actual data of affected land plots, structures, and trees, etc., collected in January-April and August 2021 to February 2022 with the help of district revenue department, and the relevant government departments including the forest, agriculture and communication and works departments. The cut-off date for this LARP has been re-established as February 2022 after wider dissemination in the project area through public consultation meetings with APs.

8. Each acquired plot of land shown under the *Khasra No* (revenue department term used for affected land units) and each structure has been given a unique identification number. The Implementation Ready Sectional LARP covers a complete census of APs, inventory of affected structures, trees, lands, and the affected businesses.

Project's LAR Impacts in Paras and Bela Sacha Settlements

9. The LAR impacts of project in Paras and Bela Sacha are presented in **Error! Reference source not found.** and **Error! Reference source not found.** below. **Error! Reference source not found.** provides the land needed for the project components falling in Paras and Bela Sacha while **Error! Reference source not found.** provides the types of losses in both the villages.

Table ES 1: Land take by project components at Paras and Bela Sacha Settlements

S. No	Project Component	Location/ community	Total land take area (ha)	Permanent land take area (ha)
1	Dam Reservoir, Dam Access Left Side Abutment and Access Road to Dam	Paras	39.83 (98.42 Acre)	39.83 (98.42 Acre)
2	Dam Reservoir, Dam Access Right Side Abutment and Diversion Tunnel	Bela Sacha	8.88 (21.94 Acre)	8.88 (21.94 Acre)
Total			48.71 (120.36 acres)	48.71 (120.36 acres)

10. As of now the contractor identified 4-sites for temporary land to be used on the basis of mutual agreement between contractor and community/ owners of land. As per the contractor agreement with the land owners, total estimated temporary land used under lease agreement is 132.271 Kanal (16.534 Acres) so far. All damaged land (if any) will be paid by the contractor on mutually agreed rates as per agreement. It is also to be noted that the temporary land is to be obtained by the EPC Contractor as per the requirements of the EPC Contract Agreement for temporary access roads and temporary Contractor camp. Mouza wise details given in below table ES2. Complete summary of all the land parcels rented / lease by the contractor along-with sample rent/ lease agreement is attached as **Annex 1** in main Volume. Under contractor agreement of contract clause 9.10 (d) "Land Acquisition and resettlement" all the temporary land required for any access road, dumping (spoil) sites, contractor camp and other works regarding project component is the responsibility of the contractor. This indicates that the land for the contractor's facility would be under a voluntary agreement which the landowner may refuse in case s/he is not satisfied with the terms and conditions offered in the agreement. For this purpose, limited alternative options are available as the project area is mostly mountainous. In case of a need for any permanent involuntary land take, all those cases will be included in the LARP addendum and regulated according to LARP and SPS provisions. The contractor will restore the land to its original condition before handing over the land to the landowner after the completion of contract agreement. The EPC contractor will report monthly on: (a) all temporary land take impacts and related mitigation measures by the contractor; (b) all temporary impacts which become involuntary or permanent for affected persons and communities and will require mitigation under this LARP.²

Table ES 2: Details of Temporary land take by the contractor

S. No.	Location (Mouza/ Village)	Nature of Works	Status of Land Ownership	Description
01	Kiwai (Main Naran Road near to Mouza Bela Sacha)	Temporary Access Road leading towards Adit Tunnel No. 1	Private land Owner	Lease Agreement of 27.25 Kanal land (3.41 Acres)
02	Mouza Ghanool	Temporary Access Road leading towards Adit Tunnel No. 2	Private land Owner	Lease Agreement of 97.321 Kanal Land (12.17 Acres)
03		Temporary Access Road leading towards Adit Tunnel No. 3		
04	Sangar	Contractor Temporary Camp Site	Private land Owner	Lease Agreement of 7.7 Kanal Land (0.963 Acres)

² The information on temporary land take by the contractor to be reported in semi-annual IMRs and EMRs.

Table ES 3: Type of land acquisition and resettlement impacts and severity in Paras and Bela Sacha settlements³

Type of Loss	Unit of loss, ha, acre/number/ length in km for roads	Quantity affected	Affected HHs (Including available, deceased and not interested)	Number of DPs (Including available, deceased and not interested)	Number of affected land parcels	Number of AHs interviewed ⁴	Number of APs	Severity of impact (10 or more of productive asset affected and/or physically displaced from housing)	
								No. of AHHs	Number of APs
A. Permanent loss of land									
Cultivated land	Acre	42.32	959	959	959	214	4334	Nil	Nil
Uncultivated land	Acre	35.42	1133	1113	1133	244	5117	219	1176
Communal land	Acre	42.63	N/A	N/A	N/A	N/A	N/A	N/A	N/A
Total	Acre	120.37	2092	2092	2092	458	9451	219	1176
Land under houses and other structures ⁵	Acre	14.72	214	214	214	214	1163	196	1073
B. Loss of structures									
Residential houses	Number	190	196	196	190	196	1073	196	1073
Other adjacent structures ⁶	Number	659	190	190	190	190	1021	196	1073
Total	Number	849	386	386	380	386	2094	196	1073
C. Commercial structures/business ⁷									
Hotel / Restaurant	Number	8	8	8	8	8	36	8	36
Poultry farms	Number	3	3	3	3	3	14	3	14
Fixed shops	Number	4	4	4	4	4	9	4	9
Total	Numbers	15	15	15	15	15	59	15	59
D. Loss of Employment									
Temporary Employment	Number	44	44	44	N/A	44	44	N/A	N/A
E. Loss of trees									
Fruit trees	Number	1448	118	118	N/A	N/A	533	N/A	N/A

³) In the context of the LARP the "Affected persons" (AP) corresponding to all persons belonging to affected households (AH) directly using affected land/facility (these can be both titled and non-titled primary users), and "displaced persons" (DP households) - refer to all landowners and eligible for land compensation for BOR purposes. One land parcel is equal to One DP or One affected household with claims on land compensation based on BOR records. However, for the purpose of this LARP the accounting unit is AH (not for BOR purposes).

⁴ No shareholders existing as per BOR record however, and no AHs/APs identified who are out of BOR records but are primary users of the affected land (Leaseholder, Agriculture laborers, Non-titled user without traditional rights (squatters, encroachers) as per EM). The 2092 AHs are directly affected and currently using the land. Thus, the total number of AHs is equal to DPs' HHs, out of these 2092 AHs, 458 AHs were interviewed based on BOR provided list, while 1634 AHs were not reachable due to different reasons.

⁵ The land under houses and other structures is already included in "uncultivated land", thus the figures in the row are included in the total figures for land losses.

⁶ For details of other structures, please see **Table 5.3**.

⁷ Total number of affected commercial structures were seasonal operating and it is equal to number of affected businesses.

Type of Loss	Unit of loss, ha, acre/number/length in km for roads	Quantity affected	Affected HHs (Including available, deceased and not interested)	Number of DPs (Including available, deceased and not interested)	Number of affected land parcels	Number of AHs interviewed ⁴	Number of APs	Severity of impact (10 or more of productive asset affected and/or physically displaced from housing)	
								No. of AHHs	Number of APs
Non-fruit trees	Number	9189	1761	1761	N/A	N/A	7955	N/A	N/A
Total	Number	10637	1879	1879	N/A	N/A	8488	N/A	N/A
F. Loss of public and community infrastructure/assets									
Suspension bridges	Number	2	N/A	N/A	N/A	N/A	N/A	N/A	N/A
Schools	Number	3	N/A	N/A	N/A	N/A	N/A	N/A	N/A
Masjid	Number	2	N/A	N/A	N/A	N/A	N/A	N/A	N/A
BHU/ dispensaries	Number	1	N/A	N/A	N/A	N/A	N/A	N/A	N/A
Forest Department offices	Number	1	N/A	N/A	N/A	N/A	N/A	N/A	N/A
Grand Total (A to F)									
Total () without double counting	Number	N/A	2136	2136	2092	502	9495	219	1176

Efforts made to reach out to Unavailable AHs/APs

11. All good faith efforts were made by Resettlement Team to reach out to all those AHs unavailable at site. These efforts include the following.

- Contact with elders and public representatives of the area.
- Announcements in Mosques and places of public gathering.
- Announcement in loud speaker and
- Dissemination of the information regarding the presence of R/S team through local Patwari.
- Checked with the locals and in some cases the relatives (if the cell numbers are available with them). In some cases, the team could get the cell numbers and thus contacted those unavailable at site but in majority of the cases the team found no clue.
- Secretary of the concerned village council was also approached.
- A few liners written message was also sent to the elders of the community through village Patwari to inform the APs/ DPs about the Socio-economic and census data collection and team's availability in the village (the written message is given in figure 4.1, volume-1 of this report).

Socioeconomic Conditions

12. As per information obtained from the Board of Revenue (BOR), total number of DPs is 2,092 equals to number of affected land plots. This amounts to 2,092 AHs and 9,451 APs (AH members). The census couldn't be carried out for 883 AHs (3989 APs) due to their unavailability at place, while 637AHs (2878 APs) did not participate in the census surveys due to meager shares

of land and compensation and 114 AHs (515 APs) who died unfortunately. Thus, total number of surveyed AHs is 458 and total number of APs of surveyed households whose land, built-up structures and other assets are affected both at Paras and Bela Sacha is 2069⁸. Each household comprised of 4.517 members on average. A total of 190 land plots with residential structures () comprising 196 households are affected by land acquisition and resettlement in Mouza Paras and Bela Sacha. So, the total affected household under residential structure are 196 and the same 196 are entitled for household dislocation (Chula) Allowance. Total 10 AHs lose both their Residential and Commercial structures (business) and 5 AHs are losing their commercial structure (business) only. Out of the total, 191 households are situated at Paras while 5 are situated in Bela Sacha. Meantime, 44 temporary employees will be affected due to impact on 15 business commercial structures. The number of male was 50.80% and 49.20 % were female and on average. The female to male ratio of the AHs was 1: 0.9. No structures/houses are affected for those not-surveyed DPs, only their land plots are affected. The major castes of the AHs were Akhoon Khel (0.93%), Awan (2.34%), Bhatti (0.47%), Gujjar (1.40 %), Mughal (0.93 %), Pathan (0.47%), Qureshi (1.40%), Rajpoot (0.93%), Sunni (1.87%), Swati (0.93%) and Syed (88.32%). Project area has 100% Muslim population with a majority of Sunni Muslims. Languages spoken in the area was Hindko. Mother tongue of almost all the surveyed population was Hindko. Literacy ratio among the surveyed population above the age of fifteen years was 70.18%. The literacy ratio for male was 52.85%, higher than that for females (17.32%). Illiteracy ratio among the surveyed population above the age of fifteen years was 29.82 %.

13. Minimum land holding of a household at Paras is 0.00001 acre and maximum was 26.92 acre with an average of 0.06 acre per household. Minimum land holding of a household at Bela Sacha is 0.0004 acre and maximum was 3.04 acre with an average of 0.17 acre per household (see detailed range of land holdings in **Table ES 4:** below). The main occupancy and income sources of surveyed AHs are summarized below in **Tables 4 and 5**.

14. Due to small land holdings of the APs, DPs and AHs in the project affected area and having adequate amount of land in the surrounding areas of the project the R/S team found no severity impact on the livelihood of the AP, DPs and AHs. The livelihood was not land based in the project affected area as most of the affected land was barren. However, the same DPs earned their livelihood from land situated in other parts of the valley (please see volume-3 of this report for details of land holdings in other areas).

Table ES 4: Land holdings of AHs and Severity in Paras and Bela Sacha settlements

Range	Paras	Bela Sacha	Total (AHs)	%
	AHs	AHs		
Less than 0.0625 Acre	1350	67	1417	80.24%
0.0626 Acre to 0.125 Acre	164	18	182	10.31%
0.126 Acre to 0.3125 Acre	88	28	116	6.57%
0.3125 Acre to 0.5 Acre	19	4	23	1.30%
0.51 Acre and above	18	10	28	1.59%
Total	1639	127	1766*	100%

* The figure of 1766 in this table shows only the number of affected landowners, while, 2136 is the total figure comprising of all owners of affected land, structures, loss of temporary employment fruit and non-fruit trees.

⁸ Socio-economic data has been collected for the surveyed 458 AHs (2069 APs).

Table ES 5: Income Sources and Range of AHs

Livelihood Sector	Average Annual Income (PKR)/ HH			No. of Surveyed AHs	% Of Surveyed AHs
	Minimum	Maximum	Average		
Salaried (public and private jobs)	96,000	20,160,000	662,054	192	41.92%
Family Sources	20,000	2,400,000	368,529	15	3.28%
Farming	4,800	6,000,000	370,406	10	2.18%
Live Stock	18,000	2,400,000	565,172	12	2.62%
Business	30,000	12,000,000	1,116,266	17	3.71%
Rent Arts & Craft Making	70,000	3,600,000	627,625	2	0.44%
Other	4,000	3,000,000	327,388	210	45.85%
	4,000	20,160,000	645,739	458	100%

Table ES 6: Occupational profile of AHs

Primary Occupation/ Community	Nihan	Bela Balsehri	Ratar	Bela Sacha	Sagri	Chuntiya	Total	%
Employed in Government	8	14	2	2	0	0	26	5.68%
Employed in private sector	8	16	17	1	0	3	45	9.83%
Self-employed working as Artisan	5	8	9	2	0	2	26	5.68%
Working as skilled or unskilled laborer	16	34	46	12	5	8	123	26.42%
S-STB (Self owned trade and business)	12	11	10	4	0	0	37	8.08%
I-FAR Income generating farming	4	6	1	1	0	0	12	2.62%
N-FAR (non-income generating subsistence farming)	3	1	1	0	0	0	5	1.09%
N-LIV (non-income generating livestock rearing)	1	1	0	0	0	0	2	0.44%
UNE (Unemployed and seeking jobs)	9	8	3	10	0	3	33	7.21%
NEM (Not employed willingly)	0	2	0	0	0	0	2	0.44%
STU (Student against those still studying and not working)	2	3	2	0	0	0	7	1.53%
Other (this is comprising of House Keeping, Retired, Imam Masjid, abroad)	32	36	42	15	6	11	142	31.00%
Total	100	140	133	47	11	27	458	100%

15. Out of total 458 affected households whose data was collected by the Resettlement Field Survey Team (RFST), the 22 AHs were female-headed households and 29 AHs were male headed household below national poverty line. These are considered as vulnerable AHs. No minorities (cultural, religious, or ethnic) and indigenous people were found both in Paras and Bela Sacha settlements.

16. The major impacts of the project in Mouza Paras and Bela Sacha were on the land, built-up property, fruit and non-fruit trees. Both the residential and commercial structures were affected by the project.

Stakeholders Consultations

17. Fresh stakeholder consultations were undertaken as part of the Sectional LARP updating process, where the opinion of the AHs/DPs and other stakeholders about the Project including their resettlement was sought “detailed questions and answers starts from page 62 of this report”. In these consultations, opinion of the affected communities’ and their preferences regarding relocation was collected. Questions regarding land acquisition, entitlement matrix, and determination of fair replacement cost, resettlement planning and expectations from the Pakhtunkhwa Energy Development Organization (PEDO) were asked. Consultations were also conducted with the institutional stakeholders.

18. Door to door individual household consultations were carried out with all the available affected households during the census/SES surveys in March-April 2017, in June-July 2018, in Feb-December 2021 and Jan-Feb 2022. Group discussions were carried out in last week of March and May 2017, in June-July 2018 and then during LARP up-dation Feb-December 2021 and January-February 2022. A total of 30 consultation sessions were held, wherein a total 437 persons (344 men and 93 women) participated. Out of this, 16 group consultations were held with 149 affected people (280 males and 80 female), while 14 consultation meetings were held with project stakeholders where 77 attended (64 male and 13 female). Detailed information on consultation meetings, minutes are provided in chapter 7 and Annex E. During the consultations, concerns raised by the affected communities were recorded such as i) fair compensation rates, ii) income restoration, iii) impacts to public and community assets iv) cultural issues due to outsiders, v) link between right and left bank of the river and vi) social issues due to labor camp, employment, skills development trainings, agriculture extension programs, stipend for the students/trainees etc. vocational trainings for women, health facility, lining of pathways and refurbishment of existing and establishment of new roads. Measures proposed to resolve these issues include:

1. Replacement cost for affected assets and relocation.
2. Priority shall be given to the locals in Project-created jobs and labor.
3. Re-establish the affected public and community infrastructure in the project affected area.
4. All AHs requiring relocation are given sufficient time (6 months) after the payment of compensation and allowances to arrange their housing before relocation.
5. No tax will be deducted from the APs on transactions of the affected properties.
6. The Social and Environment Unit (SEU) team help them finding different relocation option.

19. The Project implementation Consultant continue community engagement activities throughout the life of the Project including consultations at the time of LARP disclosure and implementation.

20. To come up with a clear picture on gender rights and their issues in the project affected communities' a separate female enumerator was engaged to collect gender segregated data for LARP. During her stay she held 3 targeted women consultations comprising of 80 female participants in Paras and Bela Sacha. Apart from the women consultations she held individual interviews with the female land owners existed in the list provided by the BOR.

Eligibility and Entitlements

(Table-ES 7) Summarizes various entitlements against losses.

Table ES 7: Entitlement Matrix⁹

Type of Loss	Specification	Eligibility	Entitlements
1. LAND			
Permanent impact on arable land and permanent land use restriction	All land losses	Owner (Title holder, or holder of traditional rights) (2092 AHs/ DPs)	Cash compensation at full replacement cost (RC) ¹⁰ determined based on SPS provisions and Section 23 of LAA including fair market value plus damages/costs applicable free from taxes and levies plus 15% Compulsory Acquisition Surcharge (CAS). No tax will be deducted from the APs on transactions of the affected properties.
		Leaseholder (N.A)	Compensation commensurate to lease type and as appropriate for recovery of paid advance or paid lease amount for the remaining lease period but up to two years maximum.
		Agriculture laborers (N.A)	The agricultural laborers facing employment/wage loss because of land acquisition will be entitled to income rehabilitation allowance in cash equal to net value of one crop season based on relevant cropping pattern/cultivation record or 3 months officially designated minimum wage whichever is higher.
		Encroacher, squatter, non-titled user (N.A)	No compensation for land loss but are eligible for resettlement assistance and compensation for loss of nonland assets and livelihood restoration.
Residential/commercial land and permanent land use restriction	All land losses	Owner (Title holder, or holder of traditional rights) (196 AHs/ DPs)	Cash compensation at full replacement cost (RC) ¹¹ determined based on SPS provisions and Section 23 of LAA including fair market value plus damages/costs applicable free from taxes and levies plus 15% Compulsory Acquisition Surcharge (CAS)
		Titleholder, or holder of traditional rights (N.A)	Cash compensation at full replacement cost (RC) including fair market value plus 15% CAS all transaction costs, applicable fees and taxes and any other payment applicable
		Lessee, tenant (N.A)	Cash refund/payment at the rate of lease or house rent for remaining lease period or house rent
		Renter/ leaseholder (N.A)	Rent allowance in cash equivalent to 4 months' rent to decide in consultation meetings with APs.

⁹ This updated EM will supersede all earlier disclosed EMs for the project

¹⁰ Refer to IR safeguards as in SR2 para 10 of SPS 2009

¹¹ Refer to IR safeguards as in SR2 para 10 of SPS 2009

Type of Loss	Specification	Eligibility	Entitlements
		Non-titled user without traditional rights (squatters, encroachers) (N.A)	No compensation for land loss but are eligible for resettlement assistance and compensation for loss of nonland assets
Temporary land occupation (as long as impacts on assets and livelihoods are not involuntary in nature)	Land temporarily required during civil works	Owner, lessee, tenant (N.A)	Rental fee payment for period of occupation of land, as mutually agreed by the parties. Restoration of land to original state; and Guaranteed access to structures (if any) and remaining land with restored infrastructure and water supplies. At any point temporary impacts imposed by contractor become involuntary or permanent in nature, provisions for involuntary land acquisition will apply. (The temporary land used by the contractor, based under lease/ rental mutual agreement between contractor and community/ owners of land and there is no need of provisions for involuntary land acquisition to apply.)
		Non-titled user (N.A)	Guaranteed access to land and structures located on remaining land with restored access to water supplies for irrigation (if applicable) Restoration of land to original state; and Income rehabilitation support, i.e., compensation for lost crops/trees as per entitlements provided (refer crop and tree section below). At any point temporary impacts imposed by contractor become involuntary or permanent in nature, provisions for involuntary land acquisition will apply. (The temporary land used by the contractor, based under lease/ rental mutual agreement between contractor and community/ owners of land and there is no need of provisions for involuntary land acquisition to apply.)
2. STRUCTURES			
Residential, agricultural, commercial, public, community	Partial Loss of structure	Owner (Including non-titled land user) (Residential: 196 AHs/ DPs, Commercial: 15 AHs/ DPs, Public & Community: 8 no. of structures)	Cash compensation at full replacement costs for affected structure (taking into account viability of remaining portion of partially affected structure) for its restoration to original use) at full replacement cost computed at market rate for materials, labor, transport and other incidental costs, without deduction of depreciation. All salvageable material dismantles either by the contactor or owner of structure will remain with owner and its value will not be deducted from the compensation.
		Lessee, tenant (N.A)	Cash refund at rate of rental fee proportionate to size of lost part of structure and duration of remaining lease period already paid. Any improvements made to lost structure by a tenant will be taken into account and will be compensated at full replacement cost payable as per agreed apportionment through consultation meetings.

Type of Loss	Specification	Eligibility	Entitlements
	Full loss of structure and relocation	Owner (Including non-titled land user) (196 AHs/ DPs)	Cash compensation at full replacement cost, including all transaction costs, such as applicable fees and taxes, without deduction of depreciation for age, for self-relocation computed at market rate for materials, labor, transport and other incidental costs. The AP has the right to salvage the affected structure.
		Lessee, tenant (N.A)	Cash refund at rate of rental fee proportionate to duration of remaining lease period; Any improvements made to lost structure by lessee/tenant will be taken into account and will be compensated at full replacement cost payable as per agreed apportionment through consultation meetings.
3. CROPS			
Affected crops		Cultivator (N.A)	Cash compensation (one-year crop) at current net market rate proportionate to size of lost plot, based on crop type and highest average yield over past 3 years or as assessed through the Agricultural Department.
		Parties to sharecrop arrangement (N.A)	Same as above and distributed between landowner and tenant according to legally stipulated or traditionally/informally agreed share
4. TREES			
Affected Trees		Landowner/ cultivator (1576 AHs/ DPs)	Cash compensation for fruit trees at net current market rate of crop type and average yield (i) multiplied, for immature non-bearing trees, by the years required to grow tree to productivity or (ii) multiplied, for mature crop bearing trees, by the average years of yield forgone; plus, cost of purchase of seedlings and required inputs to replace trees. Cash compensation for timber trees at current market rate of timber value of species at current volume. All trees (Fruit and non-Fruit) either cutting by the contractor or owner will remain with the owner and its value will not be deducted from the compensation.
		Parties to sharecrop arrangement (N.A)	Same as above and distributed between landowner and tenant according to legally stipulated or traditionally/informally agreed share
5. RESETTLEMENT & RELOCATION			
Relocation Impact	APs relocating due to their loss of residential and/or business structure	All APs titled/untitled requiring to relocate as a result of losing land and structures (Residential: 196 AHs/ DPs and Commercial: 15 AHs/ DPs)	One-time shifting allowance of PKR 31,000 per affected household. One-time structure relocation allowance of PKR 31,000 per affected structure. One-time business moving assistance of PKR 63,000 for every AHs having to relocate their business.

Type of Loss	Specification	Eligibility	Entitlements
Household dislocation/Chula Allowance	HHs dislocating due to full loss of their residential structure	HHs dislocating from their existing residents due to full loss of their residential structure (196 AHs/ DPs)	One-time household Dislocation/Chula Allowance @PKR. 1,500,000/- per dislocating household due to impact of the project on their residential house.
Electricity Allowance	Shifting of electricity meter and allied stuff	All house owners who lost their electricity connection/meter as a result of residential structure relocation. (196 AHs/ DPs)	The owner of house who has lost electricity connection of his house due to full damage of his house will be entitled for one time electricity allowance @ PKR. 20000/- per meter per house.
House rent requirement during transition	Relocating APs requiring temporary accommodation while new structures are being built on alternative site	All APs including tenants required to relocate as a result of losing land and structures (196 AHs/ DPs)	Rental assistance as a lump sum amount computed based on prevailing rental rate for a period as agreed between the AP and project team, to assist the APs in renting house or commercial structure. House rent allowance equal to @ PKR 25,000 per month, for 4 months house rent
Transition allowance	All types of structures requiring relocation	All APs including tenants required to relocate (196 AHs/ DPs)	On a case-to-case basis, the residential structure owner APs will be provided with transitional allowance during the transition period (initially calculated at 6 months of recorded income or equal to officially designated minimum wage rate) in addition to other applicable compensation entitlements.
Severe Impact	Loss of 10% or more of arable productive land and/or other income generating asset (formal or informal, e.g., source of subsistence or other value-added income/source)	All landowner/ land user APs with land-based livelihood or those losing other source of subsistence/value addition activity (formal and informal). Those affected twice by land acquisition by BHPP and SKHPP (23AHs/103APs)	Severe impact allowance equal to PKR 63,000 per HH.
	Complete loss of commercial structure and/ or business income (formal and informal)	All structure owners/ occupier APs facing business loss and loss of business income (both formal and informal). (219 AHs/ DPs)	Severe impact allowance equal to PKR 63,000 per HH.

Type of Loss	Specification	Eligibility	Entitlements
6. INCOME RESTORATION			
Impacted land-based livelihoods	Temporary / permanent loss of arable land	All APs with arable land-based livelihoods affected (N.A)	<p>The following entitlements will apply if replacement land is not available or is not the preferred option of the APs</p> <p>Partial loss of arable land: APs will be provided support for investing in productivity enhancing inputs to the extent of the affected land parcel, such as land leveling, erosion control, irrigation infrastructure and farming tools, fertilizers and seeds etc., as feasible and applicable.</p> <p>Full Loss of arable land: Project-based employment for the willing APs will be worked out and included in bidding documents or training with additional financial support to invest as well as organizational/logistical support for establishing alternate means of livelihood. A livelihood restoration program has already been developed and provides measures for land-based livelihood restoration.</p>
Restricted access to means of livelihood	Avoidance of obstruction by subproject facilities	All APs	Un-interrupted access to agricultural fields, business premises and residences of persons in the project area will be ensured in consultation with the APs.
Businesses	Temporary business or business income loss due to LAR or construction activities by Project	Owner of business (registered, informal) (N.A)	Cash compensation equal to lost income duration of interruption or at least 6 months based on tax record or, in its absence, comparable rates from registered businesses of the same type with tax records or computed based on officially designated minimum wage rate.
	Permanent business or business income loss due to LAR without possibility of establishing alternative business	Owner of business (registered, informal) (15 AHs/ DPs)	Cash compensation equal to lost income for 12 months based on tax record or, in its absence, comparable rates from registered businesses of the same type with tax records, or computed based on officially designated minimum wage rate and Provision of project-based employment to one of the grown household member or re-training with opportunity for additional financial grants and micro-credit and organizational/logistical support to establish AP in alternative income generation activity. A livelihood restoration program has been developed. No tax will be deducted from the APs on transactions of the affected properties.
Employment	Employment loss (temporary or permanent) due to LAR.	All laid-off employees of affected businesses (44 eligible APs having loss of temporary employment)	<p>Cash compensation @ of PKR 2,1000/ Month for six (6) months¹².</p> <p>In addition, AP will be considered for project-based employment based on his/her qualification or re-training, with additional financial as well as organizational/logistical support to establish AP in alternative income generation activity. A livelihood restoration program has been developed</p>

¹² The PKR 21,000 has been considered as monthly wage rate based on provincial official minimum wage rate and also the 44 DPs are temporary employees and no record available of their daily wage rate they taken.

Type of Loss	Specification	Eligibility	Entitlements
7. PUBLIC SERVICES AND FACILITIES			
Loss of public services and facilities	Schools, health centers, administrative services, infrastructure services, graveyards etc.	Service provider	Full restoration at original site or re-establishment at relocation site of lost public services and facilities, including replacement of related land and relocation of structures according to provisions under sections 1 and 2 of this entitlement matrix.
8. SPECIAL PROVISIONS			
Vulnerable Households	Livelihood improvement	All vulnerable households including those below the poverty line, the landless, AHs headed by an elderly, disabled or women with dependents and no other income source, and indigenous peoples. (51 AHs/ DPs)	In addition to applicable compensation entitlements for lost assets, relocation and livelihood restoration under section, 1 to 6 the vulnerable APs will be provided with: A special assistance of one-time payment of PKR 63,000/- (Sixty-three thousand). Preference for provision of project-based employment. Assistance to access legal and affordable adequate housing to improve their living standard to at least national minimum standard, as feasible and applicable. The entitlements covered under this LARP are against the land, structure, crops, trees, resettlement and relocation, income restoration, public services and facilities, and special provision for vulnerable households. Under the LRP the following are covered: Training support for livelihood restoration. Stipend during training. Vocational training for women and establishment of women vocational centers one for Ghanool and Sangar and another for Bela Sacha and Paras Skill development training in different trades Forest development and nursery raising trainings Livestock development training Training on agriculture
9. Unanticipated impacts			
Unforeseen involuntary impacts during construction, including temporary impacts and impacts on livelihoods not otherwise assessed.	Impacts during construction to assets and land outside of corridor of impact or RoW, or any additional impacts inside RoW/ COI	All APs (N.A)	Due compensation to be assessed and paid when the impacts are identified based on the EM provisions and on the requirements of SPS 2009.

Relocation and Livelihood Restoration Plan

21. A total of 2136 AHs, lost part of their livelihood in terms of loss of cultivated land, business, fruit and non-fruit trees. They are entitled to compensation for their lands, trees, loss of temporary employment, businesses and structures. Out of these 2136 AHs, only 23 AHs are severely affected as they will be losing 10% or more of their land due to double impact by other project (SKHPP), the number is small since the land holding in the affected area was small due to fragmentation of land. The double affectees of SK HPP were not relocated in the BHPP project area therefore not considered under the severity impact assistance as residential relocates.

22. The causes of subdivision and fragmentation of land in the project affected area were:

1. Population pressure.
2. Rural Obligation.
3. Separation of a joint family system.
4. Law of inheritance. According to the Constitution of Pakistan, the land of the father is distributed among his children resulting in fragmentation and subdivision of land holdings.

23. Fragmented landholding has been an issue in the project affected area. The arable plot size is decreasing with each successive generation, mainly due to inheritance laws. The land owned by the parent is inherited by his/her successors and gets divided into fragments.

24. Contrary to the above due to big land holdings of the APs in the project surrounding areas the overall impact on majority of the AP/DPs could not crossed the limit of 10%. Thus, they were not taken under the category of the severe affected AP/DPs. Secondly the land holding in the project affected area in Paras and Bela Sacha is small due to large number of AP /DPs but the same AP/DPs own land in other Khasras in the surrounding areas of the project. The livelihood of the AHs / DPs was not land based, a reasonable amount of the affected land is non-productive (barren land) and thus didn't exceed 10 % or more limit required.

25. The data of AHs / DPs land holding at other locations was provided by the District Revenue Department. During the SES majority of the AHs / DPs either got no idea of their land size at other locations or were exaggerating the size of their land holding. The R/S team then approached the District Revenue Department and collected the actual information.

26. Out of the total 2136 AH (9495 APs) of BHPP 1240 AHs (5,604 APs) are dual affectees having being affected in SKHPP also, these APs have been affected for land only in both SKHPP and BHPP, none of the affected person/ affected household will be physically displaced under the BHPP in Mouza Paras. Separate parcels of land of the dual affected AHs/DPs were impacted as the land falls under different parcels/ mouzas for SKHPP and BHPP. Out of the total 1240, 23 AHs are severely affected as they will be losing 10% or more of arable productive land.

27. A total of 219 AHs were eligible for severity impact allowance. Out of the total, only 196 AHs were losing complete structure of their houses, and/or their commercial structures. (10 AHs lose both their Residential and Commercial structures and 5 AHs are losing their commercial structure only), thus subject to physical relocation. The compensation and livelihood restoration package for physically displaced AHs include: (i) monetary compensation for affected land,

buildings and assets; (ii) Dislocation/Chula Allowance; (iii) relocation allowance for transportation of AHs/DPs and their belongings (iv) electricity allowance; (v) rental assistance for temporary accommodation; (vi) transitional allowance during the transition period; (vii) severe impact allowance; (viii) vulnerability allowance where relevant, as well as assistance from SEU on relocation options. Every household losing livelihood resources or places of income generation due to the Project interventions being supported with income and livelihood restoration assistance. Monetary measures include i) payment to compensate losses, ii) cash compensation for loss of business, employment and daily wages, iii) provision of vulnerability allowance, and iv) provision of severe impact allowance. Non-monetary livelihood restoration measures include i) promotion of local employment, ii) skill development and vocational training, stipend to the trainees, agriculture extension, and help in provision of loans through NGO. A separate Livelihood Restoration Plan (LRP) has been developed to restore and improve the income generation of APs by providing different skill development trainings.

Institutional Framework

28. PEDO has established a PIU for the Project. A Social and Environment Unit (SEU) and a Purchase of Land Unit (PLU) have been formed. The SEU and PLU are responsible for the implementation of the LARP of the project. PIU is being supported by a project implementation consultant (PIC).

Grievance Redressal Mechanism

29. A two-tier village level and project level grievance redressal committees have been formed for the Project consisting of members from PEDO, Revenue Department and AHs. The village-level GRC engaged village-level community members/leaders to participate in the decision-making processes and to have “voices” of the aggrieved person/communities in the grievance redress procedures. The GRM is easily accessible to the AHs, DPs and APs, gender-sensitive, culturally appropriate, generally publicized, and well-integrated in the project’s management system. By thus the system have been owned by the locals. Having members based in the village, the village-level GRC help resolve grievances quickly often without going into lengthy documentation. Cases which are not satisfactorily resolved or those in which APs remain aggrieved forwarded to the Project-level GRC for resolution of the grievances. GRM doesn’t impede AP’s access to the country’s judicial remedies, thus if any dispute remains unresolved, and at any point of the time the disputant can seek redress from a court of law. AHs register their complaints to the GRC verbally or on specific forms. GRC investigate, resolve and implement the decisions within a specific time. GRC also maintain a database of the progress of the GRM. GRM cases and their resolution status will be included in LAR implementation monitoring reports and semi-annual social safeguards monitoring reports.

Monitoring and evaluation

30. LARP monitoring and evaluation is a continuous process of collecting, collating and analyzing information about the progress of LARP implementation and a tool to identify strengths and weaknesses of the process. Periodic evaluation of the process and the outcomes will enable PEDO to identify deficiencies and implement corrective measures to achieve the desired goals and objectives of the LARP. The Project will be monitored internally as well as externally.

31. LARP monitoring and reporting mechanism involve a two-pronged approach. PIU has its monitoring and evaluation system to support systematic monitoring of the implementation of Land Acquisition and Resettlement Plan. Internal monitoring of LARP being carried out by PIU with the assistance of PMC on a quarterly and semiannual basis whereas, external LARP monitoring, and validation carried out by an independent external monitoring consultant on a semiannual basis. Additional validation reports would also be required for ADB's acceptance for Sectional implementation of LARP and hand over of sites for construction work. Different sets of monitoring indicators will be used for internal as well as external monitoring and validation of LARP implementation. Detailed monitoring indicators developed by PIU are provided in chapter 12 (**Table 12-1**) and summary of key indicators are as follows:

- i. Assessment of LARP and LRP implementation progress, which involves:
 - Impact assessment and delivery of entitlements (disbursement of compensation and other assistance as per EM provisions),
 - Livelihood and income restoration measures being implemented as per LRP,
 - Restoration of public and common services,
 - GRM functionality and grievances redress process
 - Participation, consultations and disclosure activities,
 - Provision of LAR budget and timeframe etc.
- ii. Rescheduling key actions to meet the objective timelines,
- iii. Early identification of issues and corrective actions,
- iv. Resolving problems faced by the APs, and
- v. Developing solutions immediately to meet resettlement objectives.

The action plan for those unavailable APs during the implementation.

- Cross cheque: A crossed cheque is not payable over the counter but shall be collected only through a banker. It simply means that the specific cheque can only be deposited straightway into a bank account and cannot be instantly cashed by a bank or any credit institution. This ensures a level of security to the payer since it requires the funds to be handled through a collecting bank.
- A cross cheque prepared on the name of the unavailable AP and deposited in the escrow account of the District Land Collector.
- In case at some point the unavailable person came in, he will approach the District LAC and after proving his identity he will be allowed to collect his cheque from the District LAC.
- The sources of identification are his:
 - ✓ National Identity Card.
 - ✓ Ancestral revenue record (available with the Patwari).
 - ✓ Family tree available with NADRA and
 - ✓ the Village Council Secretary can also issue his identity certificate signed by the Nazim (local elected representative).
- After cross verification the LAC/DC released his cheque (which is already in his safe custody).

Cost and Budget

32. According to the LAA 1894 Land acquisition, preparation of land records including categorization of land based on the value of land, price assessments of land for different categories and other affected assets is the responsibility of the District LAC. At the time of RFS, prices of affected assets including different categories of land finalized by the concerned departments and therefore, were used in the implementable Sectional LARP budget. In the Implementation Ready LARP the rates and costs used were obtained from the district revenue department. The actual compensation rates and the final budget was discussed with the PIU and finalized after their advice. In order to verify and confirm that the provided LAR rates, costs and compensation package to the eligible AHs/DPs as described in the entitlement matrix in this LARP is in compliance with ADB SPS 2009" replacement cost" principle, sample due diligence of valuation rates through IVS will be carried out in parallel with LARP implementation and anywhere any gap identified, additional compensations will be provided to AHs/DPs through an addendum to this LARP. The additional measures undertaken by the project through an IVS (independent valuation study) to validate replacement rates are already communicated to the AHs/ DPs. Information related to IVS, to validate replacement rates already incorporated in the Urdu broacher of LARP for wide dissemination among the AHs/ DPs in the affected mouzas of project. The dissemination of project Urdu (language) broacher is under process and continue till the complete payment of compensation and allowances. A copy of Urdu broacher attached as an **Appendix-N**.

33. The total estimated cost of this LARP including compensation for the affected lands, houses, and trees, cost of replacement of affected public structures, relocation allowances and technical assistance, has been estimated at PKR 2,493.608 million (US\$ 12.468 million). Payments under LAA 1894 - paid by the LAC and other entitlements under SPS 2009 are paid by the Allowance Disbursement Committee of the PIU. Summary of the impacts and costs is provided in **Table-7** below.

Table ES 8: Summary of LAR costs in Paras and Bela Sacha settlements¹³

Sr. No		Allowances	Total	Reference
A	Resettlement (PIU)	Resettlement	468,214,000	Table 14.13 Main Report Volume 01
		Trainings of APs	47,700,000	Table 14.13 Main Report Volume 01
		Graves Management	17,800,000	Table 14.13 Main Report Volume 01
		Technical Assistance for all project area: (PIU, ERM, Support for health facility, additional survey)		Table 14.13 Main Report Volume 01
		Sub Total A:	533,714,000	

¹³ This budget covers all available and not available DPs / AHs which is reflected in Volume-3 of this LARP. The total figure of 2092 AHs / DPs is catered by this budget. The due compensation of land and other assets of DPs / AHs are secured in Deputy Commissioner account irrespective of their status either available or not and will receive their due compensation upon availability.

Sr. No		Allowances	Total	Reference
B	Land Acquisition (DC office)	Fruit Trees	43,142,791	Table 14.8 Main Volume 01 Page
		Non-fruit trees	5,959,875	Table 14.9 Main Volume 01
		Cultivated land	428,434,468.62	Table 14.5 Main Report Volume 01
		Un-cultivated land	6,594,029.75	Table 14.5 Main Report Volume 01
		PESCO	1,035,406	14.1.7 Main Report Volume.1
		PHE	1,367,000	
		Built-up Property	1,424,466,288.70	Table 14.6 Main Report Volume 01
		Sub Total B:	1,910,999,859	
Total A+B:			2,444,713,859	
2% Contingency			48,894,277	
Grand Total:			2,493,608,136	

Table of Contents

1	INTRODUCTION.....	1
1.1	Project Background.....	1
1.2	Objectives and Scope of the LARP.....	1
1.3	Limitations of the Implementation Ready Sectional LARP	2
1.4	Land Acquisition and Resettlement (LAR)-Related Conditionalities.....	3
2	PROJECT DESCRIPTION	4
2.1	Power Generation Capacity.....	6
2.2	Main Components of the Project	7
2.2.1	Dam and Reservoir	7
2.2.2	Powerhouse.....	7
2.2.3	Other Components of the Project.....	7
2.2.4	Components covered under the Sectional LARP	8
2.3	Project Operation.....	8
2.4	Project Requirements.....	8
2.4.1	Materials	8
2.4.2	Water	8
2.4.3	Spoil Disposal	8
2.4.4	Access	9
3	LEGAL FRAMEWORK.....	10
3.1	Land Acquisition Act 1894	10
3.2	ADB's Safeguard Policy Statement 2009 (SPS) and Resettlement Principles.....	12
3.3	Comparison of Pakistan's LAA and ADB's IR Safeguards-SPS 2009 Principles	14
3.4	LAR Policy for the Project.....	15
3.5	Specific Provisions for Disadvantaged or Vulnerable Households	18
4	LARP PREPARATION METHODOLOGY	19
4.1.1	Identification of Affected Land	19
4.1.2	Identification of Affected Structures.....	20
4.1.3	Identification of Affected Agricultural Land	20
4.1.3.1	Field Surveys	20
4.2	RFS for the Preparation of Implementation Ready LARP	22
5	PROJECT IMPACTS	23
5.1	Affected Households	24

5.2	Efforts made to reach out to Unavailable AHs/APs	24
5.3	Type of Losses.....	25
5.3.1	Area/Length of Affected Structures	27
5.3.2	Affected Structures and AHs	31
5.3.3	Loss of Cultivated Land and Crops	31
5.3.3.1	Land Fragmentation.....	31
5.3.4	Loss of Uncultivated/Barren Land	32
5.3.5	Loss of Fruit Trees	33
5.3.6	Loss of non-fruit / Firewood Trees.....	35
5.3.7	Loss of Commercial Structure, Business and Employment	36
5.3.8	Loss of Livelihood	36
5.3.9	Dual affectees of BHPP and SKHPP.....	37
5.3.10	Loss of Public and Community Infrastructures	38
5.3.11	Graveyards on Acquired Lands.....	38
5.3.12	Impacts of Quarries Areas and Spoil Disposal Areas	38
6	SOCIO-ECONOMIC CONDITIONS	40
6.1	Regional Socio-economic Conditions	40
6.2	Profile of the Affected Villages	42
6.3	Profile of Affected Households	42
6.3.1	Distribution and Demography of Affected Households	42
6.3.2	Age wise Distribution of Households	44
6.3.3	Social Profile of the Affected Households	44
6.3.3.1	Religion and Languages	45
6.3.3.2	Matrimonial Practices.....	45
6.3.3.3	Decision Making	46
6.3.3.4	Educational Level and Literacy Rate.....	46
6.3.3.5	Culture, Religion, Ethnic Minority and Indigenous Structures	47
6.3.3.6	Gender.....	47
6.3.4	Land Ownership and Land Holding Size	47
6.3.5	Occupation and Production System	48
6.3.6	Source of Household Income	49
6.3.6.1	Livelihood Sources with Average Annual Income.....	49
6.3.7	Average Income, Expenditures and saving	50
6.3.8	Vulnerability	50
6.3.9	Housing	51
6.3.10	Household Assets	52
6.3.10.1	Appliances	52

6.3.10.2 Livestock.....	52
6.3.10.3 Vehicles	53
6.3.11 Water and Sanitation	53
6.3.12 Fuel Sources.....	54
6.3.13 Family Health.....	54
6.3.13.1 Births and Deaths	54
6.3.13.2 Serious Illnesses.....	55
6.3.13.3 Accidents	56
6.3.13.4 Common Illnesses	56
7 INFORMATION DISCLOSURE, CONSULTATION, AND PARTICIPATION.....	58
7.1 Identification of consultation with Stakeholders	58
7.2 Information Disclosure	61
7.3 Consultation and Information Disclosure During LARP Updating and Implementation	61
7.4 Purpose of Consultation and Participation.....	62
7.5 Consultation Process	62
7.6 Methods adopted for public consultations	62
7.7 Women Consultations	63
7.8 Community Consultation	67
7.9 Concerns Raised by the Affected Communities.....	67
7.10 Mitigation Measures for Addressing the Views Emerging from Consultation.....	69
7.11 Relocation Options Discussed	71
7.12 Mechanism of Addressing the Views Emerging from Consultation.....	71
7.13 Future Consultations.....	72
8 ELIGIBILITY AND ENTITLEMENT TO COMPENSATION AND ASSISTANCE:....	74
8.1.1 Compensation Eligibility	74
8.1.2 Compensation for Lost Assets	75
8.1.2.1 Agricultural land	75
8.1.2.2 Residential, Commercial, Public and Community Land	75
8.1.2.3 Structures (Residential/Commercial and Other)	76
8.1.2.4 Trees	77
8.1.2.5 Businesses	77
8.1.2.6 Employment.....	77
8.1.3 Compensation for Transitional Impacts	78
8.1.3.1 Relocation and shifting.....	78
8.1.3.2 Transitional support and Rental Assistance	78

8.1.4	Income Restoration Measures for significant loss of productive assets and livelihood sources	78
8.1.4.1	Support for agriculture-based livelihood	78
8.1.4.2	Uninterrupted access to resources and means of livelihood	79
8.1.5	Special provisions for vulnerable AHs/DPs	79
8.1.6	Impact on Public Services and Facilities	79
8.1.7	Entitlement Matrix	80
8.1.8	Measures to Deal with Legal and Administrative Impediments to Compensation	86
9	RELOCATION AND LIVELIHOOD RESTORATION	88
9.1	Relocation of Households	88
9.2	Livelihood Restoration	88
9.2.1	Promotion of local employment	89
9.2.2	Trainings	89
9.2.3	Provision of loans	90
9.3	Relocation of Public and Community Infrastructure	90
10	INSTITUTIONAL FRAMEWORK	92
10.1	Pakhtunkhwa Energy Development Organization (PEDO)	92
10.2	Project Implementation Unit (PIU)	92
10.3	Project Implementation Consultant (PIC)	93
10.4	Grievance Redress Committee (GRC)	95
10.5	Allowance Disbursement Committee (ADC)	95
10.6	External Monitoring Agency	95
10.7	Board of Revenue	95
11	GRIEVANCE REDRESS MECHANISM (GRM)	98
11.1	Composition of Grievance Redress Committees	98
11.2	GRC's Scope of Work	99
11.3	Orientation of GRC Members	99
11.4	Grievance Redress Procedure	99
11.5	Filing of Grievances to Village GRC	100
11.6	Hearing and Resolution of the Cases by Village GRC	100
11.7	Hearing and Resolution of the Cases by Project GRC	101
11.8	GRM Related Information and Documentation	101
12	MONITORING AND EVALUATION	104
12.1	Objectives of Monitoring and Evaluation	104
12.2	Internal Monitoring	105

12.3 External Monitoring	106
12.3.1 Resettlement Compliance Audit	106
12.3.2 Monitoring	107
12.4 Reporting Requirements	108
13 IMPLEMENTATION SCHEDULE	109
14 COST AND BUDGET	114
14.1 Unit Rates	114
14.1.1 Lands	115
14.1.2 Houses and Other Structures	115
14.1.3 Fruit Trees	116
14.1.4 Non fruit / firewood Trees	116
14.1.5 Land for Quarries Areas and Spoil Disposal Areas	116
14.1.6 Public and Community Infrastructure in the project affected area	117
14.2 Estimated Budgets	117
14.2.1 Land	117
14.2.2 Houses and Other Structures	119
14.2.3 Fruit Trees	123
14.2.4 Non-Fruit Trees	125
14.2.5 Cost of Compensation for Business and Temporary Employment loss	125
14.2.6 Cost for trainings	125
14.2.6.1 Skill Development Training	125
14.2.7 Pilot Agricultural Extension, fisheries, livestock and forest development Program..	126
14.2.8 Vocational Centers for Women	126
14.2.9 Resettlement Allowances	127
14.2.10 Comparison of resettlement allowances	128
14.2.11 Graves Management	130
14.2.12 Cost of land of Quarries Areas and Spoil Disposal Areas	130
14.3 Overall Resettlement Budget	131

List of Tables

Table 2-1:	Component-wise impacts on land at Paras and Bela Sacha	6
Table 2-2:	Details of Temporary land take by the contractor	6
Table 3-1:	Salient Features of Pakistan's LAA 1894	11
Table 3-2:	Measures to address LAA 1894 & SPS (2009) differences or gaps.....	14
Table 4-1:	Description of Field Surveys under this Implementation-ready LARP	21
Table 4-2:	Flowchart to Identify All Affected Persons (APs) under this Implementation-ready LARP	22
Table 5-1:	Affected Households and persons per project components at Paras and Bela Sacha Settlements.....	23
Table 5-2:	Type of land acquisition and resettlement impacts at Paras and Bela Sacha villages	26
Table 5-3:	Area/Length of Affected Structures	28
Table 5-4:	Location of Affected Structures and Number of AHs	31
Table 5-5:	Loss of Cultivated Land.....	32
Table 5-6:	Loss of Uncultivated Land	33
Table 5-7:	Loss of Fruit Trees	33
Table 5-8:	Loss of non-fruit/Firewood Trees.....	36
Table 5-9:	Livelihood Impacts	37
Table 5-10:	Location of Affected Mosques	38
Table 6-1:	District and KP-wise Area, Population, Density, Growth Rate and Household-Size ..	40
Table 6-2:	Available Infrastructure in the Two Affected Villages	42
Table 6-3:	Village-wise Distribution of Affected Households available at site	43
Table 6-4:	Settlement-wise Distribution of Surveyed Households and Sex Ratio.....	43
Table 6-5:	Age wise Distribution of Households	44
Table 6-6:	Castes of Affected Households	44
Table 6-7:	Mother Tongue of Affected Households	45
Table 6-8:	Out of Clan Marriages	45
Table 6-9:	First Cousin Marriages	45
Table 6-10:	Decision Making.....	46
Table 6-11:	Literacy Rate of Affected HH	46
Table 6-12:	Education Level of Affected Population	47
Table 6-13:	Land Holding Size of Affected Households	47

Table 6-14: Number of households with different sizes of agricultural lands.....	48
Table 6-15: Occupational Profiles of Affected Population.....	48
Table 6-16: Annual Income of Affected Households.....	49
Table 6-17: Livelihood Sectors and Average Annual Income	49
Table 6-18: Income and Expenditures of Affected Households	50
Table 6-19: Income Level and %age of Affected Households Above and Below Poverty Line	51
Table 6-20: Construction Type of Houses	51
Table 6-21: Covered Area of Houses	51
Table 6-22: Appliances Owned by Affected Households.....	52
Table 6-23: Livestock Owned by Affected Households	53
Table 6-24: Vehicles Owned by Affected Households.....	53
Table 6-25: Fuel Sources used by Affected Households.....	54
Table 6-26: Births during last 2 years.....	54
Table 6-27: Deaths during last 2 years.....	54
Table 6-28: Serious Illness and Outcome	55
Table 6-29: Accidents and Outcome	56
Table 6-30: Common Illness	56
Table 7-1: Primary and Secondary Stakeholders	59
Table 7-2: List of Stakeholders and their Relevance for the Project	60
Table 7-3: Participants in Consultations	64
Table 7-4: Relocation Options.....	71
Table 8-1: Eligibility and Compensation Entitlement Matrix	81
Table 9-1: Affected community structures and estimated cost for reconstruction	91
Table 10-1: Responsibilities of Concerned Institutions	96
Table 11-1: Grievance Redress Committee at Paras (Dam Site)	98
Table 11-2: Database of GRC.....	103
Table 12-1: Monitoring Indicators.....	105
Table 12-2: Indicators for Verification by External Monitor	107
Table 13-1 Implementation Schedule - 2 nd Sectional LARP (Mouza-Paras & Bela Sacha).....	110
Table 13-2: Action plan for the unavailable AHs/DPs	113
Table 14-1: Rates used in Valuation of land by Type in Paras and Bela Sacha settlements	115
Table 14-2: Cost Estimate for Land Acquisition.....	118

Table 14-3: Cost Estimate for Compensation of Affected Structures	119
Table 14-5: Cost Estimate for Fruit Trees (PKR)	123
Table 14-6: Cost Estimate for Non– Fruit Trees	125
Table 14-7: Cost Estimate for Resettlement Allowances	127
Table 14-8: Updated Resettlement Allowances	129
Table 14-9: Technical Assistance	130
Table 14-10: Estimated Resettlement Cost of Hydropower Development Investment Project	131

List Of Figures

Figure 2.1: Location of all project components and project's impact area.....	5
Figure 5.1: Written message to the elders of the community through village Patwari	25
Figure 7.1: Photographic Documentation of Consultations.....	66
Figure 10.1: Organizational Chart of PIU	94

Annexures

ANNEX 1: LEASE LAND USED BY CONTACTORS.....	133
--	------------

Volume -02 – Project maps and survey tools and templates, etc.

APPENDIX A:	PROJECT LAYOUT PLAN
APPENDIX B:	DAM RESERVOIR; LEFT SIDE ABUTMENT AND ACCESS ROAD TO DAM WILL BE ESTABLISHED AT PARAS' SETTLEMENT. THE DAM RIGHT SIDE ABUTMENT AND DIVERSION TUNNEL AT BELA SACHA SETTLEMENT
APPENDIX C:	QUESTIONNAIRES USED FOR FIELD SURVEY
1.	Baseline Socioeconomic Conditions
2.	Census of Affected Persons and Project Impacts
3.	Business Survey Form
4.	Inventory of Affected Public and Community Assets
APPENDIX D:	INSTITUTIONAL / COMMUNITY CONSULTATION LOGS
1.	Institutional Consultation Logs
2.	Women Community Consultation Logs
3.	Male Community Consultation Logs
APPENDIX E:	TERMS OF REFERENCE FOR ERM
APPENDIX F:	TEMPLATE OF COMPLAINTS REGISTRATION FORM
APPENDIX G:	TEMPLATE OF GRIEVANCE LOG OF VILLAGE LEVEL GRC
APPENDIX H:	TEMPLATE OF GRIEVANCE LOG OF PROJECT LEVEL GRC
APPENDIX I:	TOR FOR IMPLEMENTING COMMUNITY SUPPORT / DEVELOPMENT PROGRAM- CONSULTANT-NGO NATIONAL NGO-CONSULTING FIRM
APPENDIX J:	NOTIFICATION OF SECTION 4 AND 5
1.	Section 4
2.	Section 5
APPENDIX K:	ASSESSMENT OF AGRICULTURE DEPARTMENT
APPENDIX L:	FOREST DEPARTMENT ASSESSMENT
APPENDIX M:	NOTIFICATION OF GRIEVANCE REDRESS MECHANISM (GRM)
APPENDIX N:	URDU BROCHURE

Volume -03 Appendices on APs census, entitlements, etc.

APPENDIX O:	CENSUS OF AFFECTED HOUSEHOLDS, INVENTORY OF AFFECTED ASSETS AND INDIVIDUAL ENTITLEMENTS
APPENDIX P:	INDIVIDUAL ENTITLEMENTS' COVERED AREA AND COST OF BUILT-UP STRUCTURES IN PARAS AND BELA SACHA
APPENDIX Q:	ENTITLEMENTS OF ALLOWANCES

1 INTRODUCTION

1.1 Project Background

34. A feasibility study (FS) of the Hydropower Development Investment Project (HDIP) or Balakot Hydropower Project (BHPP) (referred to as Project in this report) was prepared in 2013. The Asian Development Bank (ADB) evaluated the Project for financing. As part of the evaluation of the Project, ADB acquired the services of two consultants - Aqualogus - Engenharia e Ambiente, Lda (Aqualogus) to review and update the FS, and Hagler Bailly Pakistan (Pvt.) Ltd. (HBP) as safeguard consultants to prepare the documents required to meet the environmental and social safeguards requirements of the ADB and conform to LAA 1894 KP amendments. The draft Land Acquisition and Resettlement plan (LARP) prepared for the Project based on the preliminary design. Project was categorized as “A” for involuntary resettlement.

35. Draft LARP of 2017/18 was prepared based on the feasibility level information. This sectional Implementation Ready LARP has been updated based on the detailed design and demarcated area for project components and actual information obtained from the “Revenue Department” after issuance of section 4 of Land Acquisition Act 1894. Any change in the detail design of the Component will not affect the final demarcated area with scope for only minor adjustments, which will be tracked in monitoring reports.

36. The Sectional LARP covers the LAR impacts determined based on the land demarcation survey and the actual data of affected land plots, structures, and trees, etc., collected in January to April 2021 and August 2021 to February 2022 with the help of district revenue department, and the relevant government departments including the forest, agriculture and communication and works departments.

1.2 Objectives and Scope of the LARP

37. The Implementation Ready LARP complies with the requirements of the Land Acquisition Act of 1894 (LAA) the legal instrument governing land acquisition in Pakistan-and ADB’s Safeguard Policy Statement (2009)¹⁴. The LARP in hand was updated following the due notifications of LAA 1894.

38. The main objective of this Sectional Implementation Ready LARP was to identify impacts and to plan measures to mitigate adverse social impacts resulting from loss of assets due to construction of the several project facilities at Paras and Bela Sacha settlements i.e., dam Right side abutment and diversion tunnel, dam reservoir, left side abutment and access Roads to dam. It is based on the findings of the census survey of affected/displaced persons, field visits, meetings, and consultations with various Project-affected persons in the project area (area where land was required for the Project). The LARP presents (a) type and extent of the impacts and losses including land and non-land items; (b) legal and policy framework, (c) the entitlement matrix covering cash compensation and allowances and livelihood restoration support to be provided under a Livelihood Restoration Plan (LRP) ; (d) relocation strategy and plan, including provisions for livelihoods; (e) resettlement budget; and (v) institutional set up for the implementation of the Implantable Sectional LARP including monitoring and evaluation.

¹⁴ As per co-financing agreement (schedule 4) between ADB and AIIB, “the Project is carried out in accordance with Co-financier’s (meaning ADB) safeguards Policies and Procedures, thus ADB’s SPS 2009 applies.

1.3 Limitations of the Implementation Ready Sectional LARP

39. According to the Land Acquisition Act (LAA) 1894, land for public purpose is determined by the Revenue Department (RD). The actual land acquisition procedures as per LAA were initiated by the Deputy Commissioner (DC) of the concerned district, who for the purposes of the land acquisition referred to as Land Acquisition Collector (LAC). All the land records were prepared by the DRD. When an agency applies to the LAC for land acquisition, after completing necessary requirements, LAC notifies the application of section 4 under the LAA-1894 that land in the locality was needed for public purpose and that the required land can be surveyed. Following receipt of the request for land acquisition and issuance of section 4, the RD started preparation of land records.

40. During preparation of this implementation ready Sectional LARP, the RFST prepared inventory of affected assets (total area of affected lands, affected trees, built-up property etc.) completed with the help of Revenue Department, Forest Department, Agriculture department, C&W and other stakeholders, for budgeting purposes. Socio-economic data, census data, inventory of community and public infrastructure, and business data was collected and brought in use in the Implementation Ready LARP. The RFS identified 196 households who own 190 houses which will be directly affected by the Project in Paras and Bela Sacha (within the dam, Dam Right side abutment and Diversion Tunnel, Dam Reservoir, left side abutment and Access Road to Dam).

41. The land records, the impacts identification process was completed and updated as follow:

- i. Inventory of affected land parcels was based on the official record of the revenue department of district Mansehra.
- ii. Inventory of fruit trees was carried out by the agriculture field staff of district Mansehra.
- iii. Inventory of non-fruit trees was carried out by the forest department of Kaghan valley.
- iv. While built-up structures were measured and valued by the C&W department.

42. **Sections 4 and 5, 6,9,10** of the LAA 1894 (**attached as Appendix-J Volume 02**) have been notified, land records are available and updated information have been collected through the concerned institutional stakeholders and the LARP survey team of the Project Management Consultant (PMC). After approval of ADB, the Implementation Ready Sectional LARP will be disclosed on ADB and PEDO websites for implementation. As per ADB SPS 2009 civil works of the project cannot start until all the AHs/DPs are fully compensated against their lost assets. During preparation of Implementation Ready Sectional LARP the following activities were undertaken:

- i. Based on the revised census data the compensation rates/allowances were revised and a livelihood Restoration Plan was prepared. Census of AHs/DPs and inventory of losses has been updated based on the land demarcation survey by the revenue department and issuance of section 5 of LAA.
- ii. Fresh consultations with AHs/DPs on project impacts and entitlements, and measures adopted to address their concerns.
- iii. Proposed GRM analyzed in local traditional Grievance Redress Mechanisms, community dynamics and decision-making system in order to make the project based GRM more responsive and efficient in addressing any grievances.

-
- iv. Additional gender analysis provided to adequately assess the needs of affected female population in the resettlement process.

1.4 Land Acquisition and Resettlement (LAR)-Related Conditionalities

43. ADB/AIIB appraisal of the project requires the draft LARP to be updated. Since the Project being implemented through Engineering, Procurement and Construction (EPC) contract, the installation and construction phase (and commencement thereof) are conditional to: (i) Submission by PIU and clearance of the final Implementation Ready LARP by ADB based on detailed design; and (ii) PEDO's notification to the contractor and ADB/AIIB that due consultations, compensation payments and other entitlements have been provided to all APs fully in accordance with the approved final LARP and a LARP implementation/validation report by external monitoring consultant, confirming payment of full compensation to all APs has been issued and accepted by ADB.

44. Alternatives considered to avoid or minimize resettlement impacts. All possible efforts have been made and different engineering design options have been considered while identifying the preliminary alignment to avoid, or if avoidance is not possible, at least minimize LAR impacts. Earlier the topographic surveys carried out during the preliminary stage of the project. It is anticipated that the implementation of this project can cause multiple resettlement issues like clearance of project demarcated area for execution of civil works, demolition of permanent structures, cutting of fruit and non-fruit trees within the project demarcated area. The permanent structures comprising of both residential and commercial structures.

45. ADB's Safeguard Policy Statement (SPS) 2009 aims to "avoid involuntary resettlement wherever, possible or to minimize impacts if avoidance were not possible by exploring subproject and design alternatives; improve or at least restore livelihoods of those affected by the subproject relative to pre-project levels and to improve the standards of living of those poor and other vulnerable groups. In accordance with this aim of the SPS, the BHDP subproject has been carefully designed to either avoid all potential social impacts of proposed subproject where possible through adopting a no-impact option if available or a design that has least/minimized impacts to the extent possible.

46. Considering the above given aim of SPS, the following impacts and design mitigation measures were followed by the social safeguard team of PIU/PIC and the design consultant for Balakot Hydropower Development Project:

- i. Avoid or minimize impacts on residential structures.
- ii. Avoid or minimize impacts on structures.
- iii. Avoid or minimize impact on community and sensitive structures like Madrassa, Masjid, graveyard and school and health facility.

47. During the review of the project design both design consultant and social safeguard consultants worked together and discussed different options of dam location and powerhouse. During review of the design dam location was shifted upstream to avoid relocation of one settlement (Takool) comprising of 5 households.

2 PROJECT DESCRIPTION

48. The Project is a run-of-river hydropower Project on the Kunhar River in the Khyber Pakhtunkhwa (KP) province of Pakistan, 12 km stretch from Paras to Sangar Village. The hydel power potential available in 12 km of the river from Paras to Sangar tributary will be utilized for the Project.

49. All project components located on the left bank of the Kunhar River. The dam site (34° 39' 36.510" N, 73° 27' 1.340" E) is about 29 km upstream of the town of Balakot. The powerhouse (34° 36' 15.143" N, 73° 22' 49.943" E) and the staff colony (34° 35' 17.34" N, 73° 21' 58.68" E) are located 12 km upstream of Balakot, near Kapi Gali Village. The location of project components and affected communities are presented in **Figure 2.1** below and land take required for the components covered by this sectional LARP is provided in **Table 2-1**.

**300MW BALAKOT HYDROPOWER PROJECT
LAND ACQUISITION DAM & RESERVOIR AREA
MOUZA PARAS & BELA SACHAN**

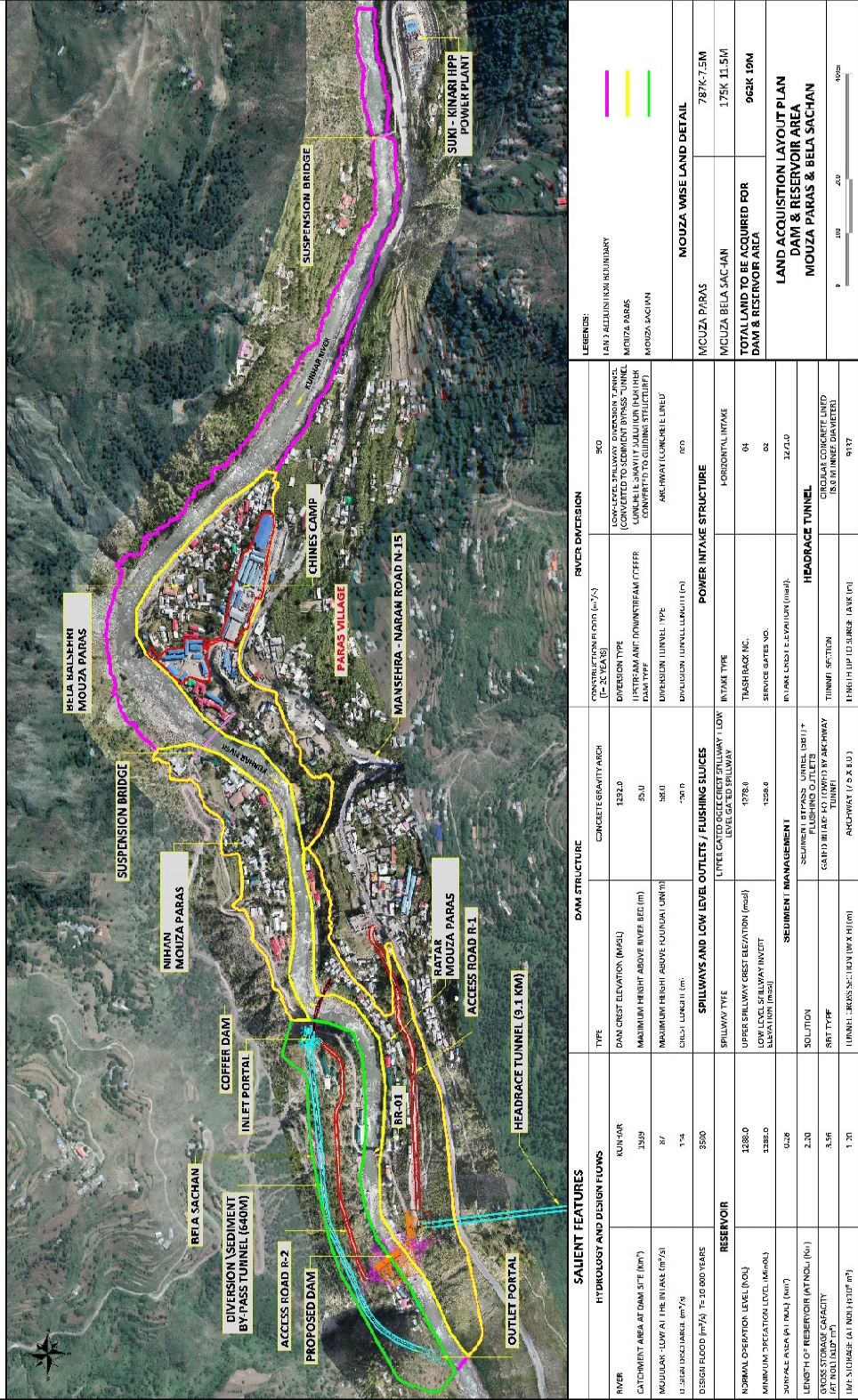


Figure 2.1: Location of all project components and project's impact area

Table 2-1: Component-wise impacts on land at Paras and Bela Sacha

S. No	Project Component	Location/ community	Total land take area (ha)	Permanent land take area (ha)
1	Dam Access Right Side Abutment and Diversion Tunnel	Bela Sacha	39.83 (98.42 Acre)	39.83 (98.42 Acre)
2	Dam Reservoir, Dam Access Left Side Abutment and Access Road to Dam	Paras	8.88 (21.94 Acre)	8.88 (21.94 Acre)
Total			48.71 (120.36 Acre)	48.71 (120.36 Acre)

50. As of now the contractor identified 4-sites for temporary land used on the basis of mutual agreement between contractor and community/ owners of land. As per the contractor agreement with the land owners, total estimated temporary land used under lease agreement is 132.271 Kanal (16.534 Acres) so far. All damaged land (if any) will be paid by the contractor on mutually agreed rates as per agreement. It is also to be noted that the temporary land is to be obtained solely by the EPC Contractor as per the requirements of the EPC Contract Agreement.

Table 2-2: Details of Temporary land take by the contractor

S. No.	Location (Mouza/ Village)	Nature of Works	Status of Land Ownership	Remarks/ Description
01	Kiwai (Main Naran Road near to Mouza Bela Sacha)	Temporary Access Road leading towards Adit Tunnel No. 1	Private land Owner	Lease Agreement of 27.25 Kanal land (3.41 Acres)
02	Mouza Ghanool	Temporary Access Road leading towards Adit Tunnel No. 2	Private land Owner	Lease Agreement of 97.321 Kanal Land 12.17 Acres)
03		Temporary Access Road leading towards Adit Tunnel No. 3		
04	Sangar	Contractor Temporary Camp Site	Private land Owner	Lease Agreement of 7.7 Kanal Land (0.963 Acres)

2.1 Power Generation Capacity

51. The dam creates a reservoir that will operate between the maximum operating level of 1,288m and the minimum operating water level of 1,283m. The corresponding reservoir volumes are 3.6 million cubic meter (m³) and 2.4 million m³. At these conditions, the capacity of the hydropower station is 300 MW. The average annual energy generation of the main power station is 1,143 gigawatt-hour (GWh).

2.2 Main Components of the Project

2.2.1 Dam and Reservoir

52. The main dam is a concrete gravity dam, with a height of 35 m from the riverbed, comprising low-level/flushing outlets and a gated spillway. It has been designed to pass floods of 3,500 cubic meter per second (m^3/s or comics), with an upper-gated ogee crest spillway and a low-level gated spillway. This layout consists of three radial upper spillway gates having an opening of 11-meter (m) height and 10m width as and two low level spillway sluice gates of 8m height and 6m width. The gates are hydraulically operated for flood discharge and are set at the crest level of 1,258m above sea level (masl). The reservoir encompasses an area of approximately 0.28km^2 and extend 2.2km upstream of the dam.

53. **Lateral power intake structure:** This is located on the left bank of Kunhar river and comprise of 4 bays split by three vertical piers to provide a design discharge of $154 \text{ m}^3/\text{s}$. It includes trash racks for passing the design discharge. Two rectangular 4 m wide by 8 m high control gate equipped with upstream sealing are provided.

54. **Low pressure headrace tunnel:** It has a length of about 9137 m and a diameter of 8 m.

2.2.2 Powerhouse

55. The transformer hall cavern is 88 m long, 14 m wide and 20 m high. It consists of 10 single-phase generator transformers (3 per unit, plus one spare) which is being placed in a separate fire-protected enclosure. It is also consisting of a transformer transfer facility through rails starting from the unloading bay to the powerhouse. Geographic information systems (GIS) equipment and the facility for transfer of the power cable to the cable tunnel is being provided.

56. An underground powerhouse comprising of: (i) underground powerhouse cavern, (ii) transformer/substation cavern, (iii) single headrace tunnel; (iv) surge shaft, pressure shaft; (v) manifolds and (vi) tailrace structure has been proposed.

57. **Powerhouse cavern:** 71 m long, 20 m wide and 34m high from the main inlet valve floor to the arch roof crown.

58. **Tailrace tunnel:** 1515 m circular concrete lined tunnel with a diameter of 8 m.

59. **Surge Tank: Upstream Surge Tank:** A 14.5 m diameter circular surge tank at the end of the low-pressure headrace tunnel with a surge height of 122m

60. **Downstream Surge Tank:** A 3 m diameter circular surge tank at the end of the low-pressure headrace tunnel with a surge height of 244m.

61. **Access Tunnel:** The main point of entry to the underground powerhouse complex. It can accommodate two-way dump truck traffic during construction and provide space to transport heavy equipment on low bay loaders or multi-wheeled transformers into the cavern.

2.2.3 Other Components of the Project

62. The Project includes Dam access right side abutment and diversion tunnel will be established at Bela Sacha settlement. While Dam reservoir, dam access left side abutment and access road to dam.

2.2.4 Components covered under the Sectional LARP

63. The project components covered under this Sectional LARP are dam reservoir, dam access left side abutment and access road to dam in the affected area of Paras settlement while, dam access right side abutment and diversion tunnel are situated in Bela Sacha settlement (see **Figure 2.1** and **Table 2-1**).

2.3 Project Operation

64. The maximum and minimum reservoir operating levels is 1,288 masl and 1,283 masl, respectively. The installed capacity is 300 MW with mean annual energy output (average 55 years) of 1,143 GWh. Sediment flushing will be carried out when required with the discharge of about 100 cubic meter per second. During the low flow periods, the live storage being used to store water during off peak hours to improve the flows for power generation in peak hours. It is estimated that 1.2 million m³ net storage would provide additional flows in four peak hours.

2.4 Project Requirements

2.4.1 Materials

65. Materials required to carry out the construction of civil works for the Project include concrete aggregate, cement, pozzolans, various types of fill materials, construction chemicals, steel products etc.

66. Borrow material is expected to be insignificant. The quantity of quarry material is estimated at approximately 250,000 m³. Sources of quarry material will be defined at a later stage, however, areas near Paras (for gravel), Naran, Kaghan and Garhi Habibullah (for sand) have been identified.

2.4.2 Water

67. A considerable quantity of water required during the construction for mixing/curing of concrete and for washing of aggregate, etc. The Kunhar River at the dam site and powerhouse site is the main sources of water. The water is readily available throughout the year. Other sources of water in the Project area are the perennial tributaries/nullahs and natural springs, which are mainly used for drinking and irrigation purposes.

2.4.3 Spoil Disposal

68. It is anticipated that due to steep topography, exceeding excavation material will have to be placed in ditches and high mountain areas. This will be a significant challenge, as the potential suitable zones are minimal. Land temporary required for multi purposes including spoil disposal / quarry area, material storage, workshop, temporary camps, temporary access road is not included in this LARP. Spoil and quarry area being identified by the contractor and made part of SSEMP. This item is covered under the temporary land and will be obtained by the EPC Contractor as and when the requirement arises at site during the construction phase.

69. Reference coordination meeting number-3 held between PEDO, PMC and the contractor on the subject of spoil disposal area, the RFST was informed that since the contract is EPC and the responsibility of spoil disposal area is upon the contractor that's why the contractor will take care of the aforementioned area and will adopt appropriate measures for the land related cost and

issues etc. Any temporary or permanent land required for the spoil disposal / quarry area are being identified in the SSMP and will be handled by the contractor out of the LARP.

70. Under special condition of contract clause 9.10 (d) "Land Acquisition and resettlement" all the temporary land required for any access road, dumping (spoil) sites, contractor camp and other works regarding project component is the responsibility of the contractor. This indicates that the land for the contractor's facility would be under a voluntary agreement which the landowner may refuse in case s/he is not satisfied with the terms and conditions offered in the agreement. For this purpose, limited alternative options are available as the project area is mostly mountainous. In case of a need for any permanent involuntary land take, all those cases will be included in the LARP addendum and regulated according to LARP and SPS provisions. The contractor will restore the land to its original condition before handing over the land to the landowner after the completion of contract agreement.

2.4.4 Access

71. The main access to the Kaghan Valley from south of Balakot is through Abbottabad and Mansehra. Dam and powerhouse sites are accessible from Balakot town from the Balakot-Jalkhad Road. The road is constructed at a gentle gradient and is metaled up to Jalkhad. Detailed discussion on project access roads and impact assessment is available in **Section 7.10** of the **EIA**.¹⁵

15 Hagler Bailly Pakistan, Environmental Impact Assessment of Hydropower Development Investment Project, November 2018.

3 LEGAL FRAMEWORK

72. This section provides legal framework for the Project.

3.1 Land Acquisition Act 1894

73. The national law governing land acquisition is the Land Acquisition Act 1894 (LAA 1894) and successive amendments to it. The LAA 1894 regulates the land acquisition process and enables the government to acquire private land for public purposes. It sets out the procedure and rules for land acquisition and compensating the owners, as well as for compensating owners for damage caused to their properties, and trees affected by projects. Land acquisition is a provincial subject, and every province has its own amendment to the LAA.

74. The law comprises of 55 sections dealing with area notifications, surveys, acquisition, compensation, appointment awards, disputes resolution, penalties and exemptions. Under section 11 a (2) the head of the department concerned of government or the Ministry concerned of the federal government, as the case may be, may, where expedient, request the collector of the district concerned in writing to acquire land through private negotiation¹⁶. Under section 23 of LAA 1894 and its amendments, the following factors are to be considered in determining the compensation amount for acquired land: i) market value of the land, ii) loss of standing, trees and structures, iii) any damage sustained at the time of possession, iv) injurious affect to other property (moveable or immoveable) or earnings, v) expenses incidental to compelled relocation of the residence or business, and vi) diminution of the profits between the time of publication of Section 6 and the time of taking possession. A 15% premium is added to the amount in view of the compulsory nature of the acquisition for public purposes.in addition to the market value of the land. The APs, if not satisfied, can go to the Court of Law to contest the compensation award of the LAC.

75. The LAA and its implementation rules require that following an impact identification and valuation exercise, land are compensated in cash to the titled landowners. The LAA mandates that land valuation is to be based on the last 1 year or 3 to 5 years average registered land-sale rates. The law deals with matters related to the acquisition/or temporary occupation of private land and other immovable assets that may exist on it when the land is required for public purpose. The LAA specifies a systematic approach for acquisition and compensation of land and other properties for development projects. It stipulates various sections pertaining to notifications, surveys, acquisition, compensation and apportionment of awards, along with disputes resolution, penalties and exemptions.

76. The start of the land acquisition process for public purposes is triggered with the notification of need for land acquisition under Section 4 of the LAA which allows the conduct of surveys and measurements on the potentially required land. The DC formally notifies that a particular land is needed for public purpose and inquires for objections or concerns from persons interested (Section 5a). Once the specific plot/s have been identified as required for public purpose and the period provided for accepting concerns from persons interested have been met, a declaration to that effect

¹⁶ Clause No 11.A (2) The head of the Department concerned of Government or the Ministry concerned of the Federal Government, as the case may be, may, where expedient, request the Collector of the District concerned in writing to acquire land through private negotiation which shall be subject to such instructions or directions as Government may, from time to time, issue in this behalf.

is notified under Section 6 of the LAA. Land will be marked and measured and notices to persons interested will be issued.

77. Inquiry on the measurements and valuations made on the acquired property and final award is done under Section 11. Once award is notified under Section 12 of the LAA and compensation payments can start. However, the law only recognizes “legal” owners of property supported by records of ownership such as land record title, registered sale deeds, or agreements. The LAA also allows for emergency acquisition that allows the government to take possession of the land after 15 days from publication of the notice under Section 9 of the LAA even if compensation has not been received by the Affected Person (AP). LAA 1894 is saved on web Khyber Pakhtunkhwa Code <http://kpcode.kp.gov.pk/homepage/lawDetails/315> while, salient features of major sections of the LAA 1894 are provided in (Table 3-1) below:

Table 3-1: Salient Features of Pakistan’s LAA 1894

Key Sections of LAA	Salient Features of the LAA 1894 (KP Amendment)
Section 4	The District Collector (DC) publishes a notification that land in a locality is needed or is likely to be needed for public purpose.
Section 5	The DC formally notifies that a particular land is needed for public purpose and inquires for objections or concerns from persons interested (Section 5a)
Section 6	The DC formally declares government’s intention to acquire a particular land for public purpose (The date of the publication of this declaration may be considered as the cut-off date).
Section 7	The Land Commissioner directs the DC to take order the acquisition of the specific land.
Section 8	DC physically marks out, measures and plans the land to be acquired
Section 9	DC gives notice to all persons interested that the Government intends to take possession of the land and requests that they approach him for any claims for compensation
Section 10	DC requires interested persons to provide records and statements on the land to be acquired or any part thereof as co-proprietor, sub-proprietor, mortgage, and tenant or otherwise.
Section 11	DC makes enquiries into the measurements, value and claims and then to issue the final “award”. The award includes the land’s marked area and the valuation of compensation. Requires that the land acquisition process should be completed within a period of 6 months.
Section 12	DC gives notice of final award to persons interested in the acquired land.
Section 16	Upon issuance of award under Section 11, the DC may take possession of the land which shall thereupon vest absolutely in the Government, free from all encumbrances.
Section 17	Emergency clause that allows acquisition of land after 15 days from notification under Section 9 prior to compensation of persons interested. (Note that this clause will not be applied in any subproject financed under the MFF).
Section 18	In case of dissatisfaction with the award, persons interested may request the DC to refer the case onward to the court for a decision. This does not affect the Government taking possession of land.
Section 23	The following factors are to be considered in determining the compensation amount for acquired land: i) market value of the land, ii) loss of standing crops, trees and structures, iii) any damage sustained at the time of possession, iv) injurious affect to other property (moveable or immovable) or earnings, v) expenses incidental to compelled relocation of the residence or business, and vi) diminution of the profits between the time of publication of Section 6 and the time of taking possession. vii) In determining the amount of compensation to be awarded for land

Key Sections of LAA	Salient Features of the LAA 1894 (KP Amendment)
	acquired under this Act the Court shall take into consideration. "Firstly, the market-value of the Land at the date of taking possession of the land." EXPLANATION—For the purpose of determining the market value, the Court shall take into account transfer of land similarly situated and in similar use. A 15% premium is added to the amount in view of the compulsory nature of the acquisition for public purposes.
Section 28	Relates to the determination of compensation values and interest premium for land acquisition.
Section 31	Provides that the LAC can, instead of awarding cash compensation in respect of any land, make any arrangement with a person having an interest in such land, including the grant of other lands in exchange.
Section 48A	If within a period of one year from the date of publication of declaration under section 6 in respect of any land, the Collector has not made an award under section 11 in respect to such land, the owner of the land shall, unless he has been to a material extent responsible for the delay be entitled to receive compensation for the damage suffered by him in consequence of the delay.

3.2 ADB's Safeguard Policy Statement 2009 (SPS) and Resettlement Principles

78. ADB has adopted SPS in 2009 including safeguard requirements for environment, involuntary resettlement (IR) and indigenous peoples (IP). The objectives of involuntary resettlement safeguard policy are to avoid involuntary resettlement wherever possible; to minimize involuntary resettlement by exploring project and design alternatives; to enhance, or at least restore, the livelihoods of all APs in real terms relative to pre-project levels; and to improve the standards of living of the displaced poor and other vulnerable groups. Following are the basic policy principles of ADB's SPS on involuntary resettlement:

- i. Screen the project early on to identify past, present, and future involuntary resettlement impacts and risks. Determine the scope of resettlement planning through a survey and/or census of APs, including a gender analysis, specifically related to resettlement impacts and risks.
- ii. Carry out meaningful consultations with APs, host communities, and concerned non-government organizations. Inform all displaced persons of their entitlements and resettlement options. Ensure their participation in planning, implementation, and monitoring and evaluation of resettlement programs. Pay particular attention to the needs of vulnerable groups, especially those below the poverty line, the landless, the elderly, women and children, and Indigenous Peoples, and those without legal title to land, and ensure their participation in consultations. Establish a grievance redress mechanism to receive and facilitate resolution of the affected persons' concerns. Support the social and cultural institutions of displaced persons and their host population. Where involuntary resettlement impacts and risks are highly complex and sensitive, compensation and resettlement decisions should be preceded by a social preparation phase.
- iii. Improve, or at least restore, the livelihoods of all displaced persons through (a) land-based resettlement strategies when affected livelihoods are land based where possible or cash compensation at replacement value for land when the loss of land does not undermine livelihoods, (b) prompt replacement of assets with access to assets of equal or higher value, (c) prompt compensation at full replacement cost for assets that cannot

be restored, and (d) additional revenues and services through benefit sharing schemes where possible.

- iv. Provide physically and economically displaced persons with needed assistance, including the following: (a) if there is relocation, secured tenure to relocation land, better housing at resettlement sites with comparable access to employment and production opportunities, integration of resettled persons economically and socially into their host communities, and extension of project benefits to host communities; (b) transitional support and development assistance, such as land development, credit facilities, training, or employment opportunities; and (c) civic infrastructure and community services, as required.
- v. Improve the standards of living of the displaced poor and other vulnerable groups, including women, to at least national minimum standards. In rural areas provide them with legal and affordable access to land and resources, and in urban areas provide them with appropriate income sources and legal and affordable access to adequate housing.
- vi. Develop procedures in a transparent, consistent, and equitable manner if land acquisition is through negotiated settlement to ensure that those people who enter into negotiated settlements will maintain the same or better income and livelihood status.
- vii. Ensure that APs without titles to land or any recognizable legal rights to land are eligible for resettlement assistance and compensation for loss of non-land assets.
- viii. Prepare a resettlement plan elaborating on APs' entitlements, the income and livelihood restoration strategy, institutional arrangements, monitoring and reporting framework, budget, and time-bound implementation schedule.
- ix. Disclose a draft resettlement plan, including documentation of the consultation process in a timely manner, before project appraisal, in an accessible place and a form and language(s) understandable to affected persons and other stakeholders. Disclose the final resettlement plan and its updates to APs and other stakeholders.
- x. Conceive and execute involuntary resettlement as part of a development project or program. Include the full costs of resettlement in the presentation of project's costs and benefits. For a project with significant involuntary resettlement impacts, consider implementing the involuntary resettlement component of the project as a stand-alone operation.
- xi. Pay compensation and provide other resettlement entitlements before physical or economic displacement. Implement the resettlement plan under close supervision throughout subproject implementation.
- xii. Monitor and assess resettlement outcomes, their impacts on the standards of living of displaced persons, and whether the objectives of the resettlement plan have been achieved by taking into account the baseline conditions, and the results of resettlement monitoring, and disclose monitoring reports.

3.3 Comparison of Pakistan's LAA and ADB's IR Safeguards-SPS 2009 Principles¹⁷

79. There are differences between Pakistan's Land Acquisition Act of 1894 (LAA) and ADB's Policy on Involuntary Resettlement (IR). The LAA, in contrast to ADB SPS, provides mechanisms for notifying interested persons and hearing objections to the land acquisition and compensation but does not require conducting adequate consultation with affected parties. It simply requires that declaration and notice be given about temporary use of land or acquisition and the purposes for which it is required. The Act also does not require preparation of a "plan" documenting the process, and consultations undertaken with APs. Other gaps include requirement to compensate and assist APs without legal rights to land, attention to vulnerable groups, indigenous people and severely affected APs, importance given to gender issues, monitoring of resettlement implementation, and disclosure of resettlement plans and monitoring reports. LAR. (Table 3-2) summarizes the differences between the LAA and ADB safeguards and the measures to ensure that project implementation is fully consistent with the ADB's SPS requirements.

Table 3-2: Measures to address LAA 1894 & SPS (2009) differences or gaps

Pakistan LAA 1894	ADB SPS 2009	Measures to Address the Gap
Compensation for land and other assets is based on average values and department unit rates that do not ensure replacement market value of the property acquired. However, LAA requires that a 15% compulsory acquisition surcharge (CAS) supplement the assessed compensation.	APs are to be compensated for all their losses at replacement cost, including transaction cost and other related expenses, without deducting for depreciation.	The valuation for the acquired land, structures and other assets will be based on full replacement costs keeping in view the fair market values based on current and previous year's transactions, transaction costs and other applicable payments that may be required, without deducting for depreciation of structures. A 15% CAS will be added to the compensation.
No provision for resettlement expenses, income/livelihood rehabilitation measures or allowances for displaced poor and vulnerable groups.	Requires support for rehabilitation of income and livelihood, with particular focus on those with severe losses, poor and vulnerable groups.	Additional assistance will be provided to cover resettlement expenses (transportation and transitional allowances), loss of income, and provide support to vulnerable persons and those severely impacted (considered to be those losing more than 10% of their productive assets). As a project compensation measure two additional allowances i.e., Electricity Allowance and Household Dislocation/Chula Allowance have been added to minimize the negative impacts of the project on the APs.

¹⁷ As per co-financing agreement (schedule 4) between ADB and AIIB, "the Project is carried out in accordance with Co-financier's (meaning ADB) safeguards Policies and Procedures, thus ADB's SPS 2009 applies, thus the section discusses the gap analysis of local legislation with SPS 2009.

Pakistan LAA 1894	ADB SPS 2009	Measures to Address the Gap
Lack of formal title or the absence of legally constituted agreements is a bar to compensation/ rehabilitation. (Squatters and informal tenants/ leaseholders are not entitled to compensation for loss of structures, crops).	Lack of formal title is not a bar to compensation and rehabilitation. All APs, including non-titled APs, are eligible to be compensated for all non-land assets provided these have been constructed prior to the cut-off date.	Squatters, encroachers, informal tenants/leaseholders are entitled to compensation for loss of structures (if constructed prior to the cut-off date) and livelihood and for relocation.
Has no specific requirement for the preparation of a LARP	Requires the preparation of a LARP based on social impact assessment and consultation with APs elaborating on APs' entitlements, the income and livelihood restoration strategy, institutional arrangements, monitoring and reporting framework, budget, and time-bound implementation schedule.	Draft LARP based on preliminary design, and final LARP based on detailed design and after the notification of Section 4 of the LAA will be prepared for the Project.
There are emergency provisions in the procedure that can allow civil works to proceed before compensation is paid.	Requires that APs are compensated and provided other resettlement entitlements before physical or economic displacement.	Emergency clause of LAA will not be applied. Civil works may only proceed after the LARP is implemented and compensation for loss of assets and other allowances are fully paid as verified by an external resettlement monitor.
No convenient grievance redress mechanism except recourse of appeal to formal administrative jurisdiction or the court of law	Requires the establishment of accessible Grievance Redress Mechanisms to receive and facilitate the resolution of APs' concerns about displacement and other impacts, including compensation	PEDO has established an easily accessible grievance redress mechanism available for the affected communities and will continue throughout project implementation that will be widely publicized within the project area and among the APs.
There is no requirement for monitoring resettlement implementation and disclosure of resettlement plans and monitoring reports	Requires that LARP implementation is monitored and LARP and monitoring reports are disclosed in an accessible place and a form and language (s) understandable to APs and other stakeholders.	LARP implementation will be monitored both internally and externally. The draft and final LARP, and monitoring reports will be disclosed to APs, posted in the PEDO website and ADB website for public disclosure.

3.4 LAR Policy for the Project

80. Based on identified gaps between ADB's SPS 2009 requirements and LAA practice and procedures following LAR policy is formulated for the Project:

- a. A comprehensive assessment of social impacts, involving (i) a census of all APs (titled and without title), and an inventory of their lost assets (ii) a detailed socio-economic survey of all APs, and (iii) a detailed measurement survey and valuation of all lost assets including lost incomes sources carried out and accordingly the LARP was updated following the detailed design.
- b. Potential stakeholders identified and meaningful consultations carried out at each stage of the project planning, design and continued throughout project LAR planning, implementation and monitoring periods. The APs and other stakeholders consulted and informed as well as given an opportunity to participate in LAR planning and

implementation activities. All consultations documented and the consultation records maintained throughout project implementation.

- c. An effective grievance redress mechanism with representation of all stakeholders established at PEDO and at the project site level at the time of project inception and will be intact and functional throughout implementation period to address the social issues related to project design, resettlement planning and implementation, restriction of access to resources and basic amenities during construction and any other social matter that arises during implementation of the project. While, in case of land acquisition, the grievance redress mechanism (GRM) provided under law (LAA 1894) will be followed to address concerns on land acquisition process, land title, land compensation assessment and apportionment/division issues/disputes etc. All cases/disputes being dealt through LAA based GRM will be recorded and an updated record of such cases will be maintained at PEDO and project site level.
- d. Compensation eligibility limited to cut-off date announced as such by the government. In case of land acquisition under law, a formal declaration for acquisition of land notified and published under section-6 of LAA 1894 or any other date declared as such by the government as a cut-off date, while for compensation entitlement not covered under law cut-off date established and declared as the day of completion of social impacts assessment survey and census of APs. To streamline the cut-off date announced under LAA provisions and for ADB IR requirements efforts ensured to coincide the dates for publication of notification under section-6 of LAA and completion of social impact assessment surveys and census of APs for the preparation of the Implementation Ready LARP.
- e. All APs with legal title or recognizable title/claim to acquired land and land-based assets on or before the cut-off date entitled for compensation of acquired assets including land and relocation and rehabilitation measures, as applicable, regardless of nature and type of impacts (permanent or temporary, full or partial). APs occupying the public ROW or acquired land (on or before cut-off date), without legally recognizable claims to land entitled for compensation of affected assets other than land, as well as relocation and rehabilitation support under LARP provisions and entitlements.
- f. Compensation of land and structures at full replacement value, either through the replacement of land or structures¹⁸ of equivalent or higher value and quality or through cash compensation at replacement cost¹⁹. The value of structures will not be depreciated for age and APs allowed to use salvaged materials (material of the affected structures) for construction of new structures.
- g. It ensured that AHs/DPs are not displaced physically or economically before payment of compensation and other entitlements for their lost assets and income and livelihood restoration program is in place.
- h. Incomes and livelihood sources lost due to acquisition of land or interruption of

18 For replacement of land or structures all transaction costs will be paid by the project or included in compensation payments to the AHs/DPs.

19 Full replacement cost involves fair market value, transaction costs, interest accrued, transitional and restoration costs and other applicable payments without depreciation.

business activities and employment due to lost productive assets or business structures fully compensated either on actual loss if the lost income potential is supported with tax records or on the basis of minimum earning levels prevalent in the project corridor for a period required to re-establish and restore the income levels as assessed during census and socio-economic assessment surveys. In addition, the APs who permanently lose income and livelihood sources as well as poor and vulnerable APs be assisted to locate/access alternate business sites/locations on secure tenure basis, credit, training and employment assistance to maintain or improve their livelihoods.

- i. All lost civic infrastructure and community services either restored at site or established at replacement land and the APs provided opportunities to share development benefits of the Project, if feasible.
- j. The APs compensated for lost housing at full replacement cost, relocation assistance and transitional support for establishing their residential structures at places of their choice.
- k. The Implementation Ready Sectional LARP that elaborates on APs' entitlements, the income and livelihood restoration strategy, institutional arrangements, monitoring and reporting framework, budget with financing plan, and time-bound implementation schedule will be shared with ADB/AIIB for review and clearance before appraisal of the Project. The LARP will be disclosed on the ADB's and PEDO's websites while hard copies translated into language understandable to local community will be placed at accessible place in the project area. The LARP provisions, particularly those on impact assessment and valuation, eligibility and entitlements, compensation delivery and Grievance Redress Mechanisms will be disclosed to the APs by the PEDO through dissemination of information brochures, placing information boards/banners at conspicuous places in affected villages around the project site. All required notifications under the LAA will be conducted. Additional notifications and advertisements in local newspapers will also be made as required to widely disseminate information to all APs.
- l. A monitoring mechanism for regular monitoring (internal and/or external) of LARP implementation progress will be established before start of implementation of government endorsed and ADB/AIIB cleared final LARP for the Project. The LARP implementation progress and livelihood restoration measure in place for the Project will be monitored and evaluated during LARP implementation and periodic social monitoring reports will be compiled and shared with ADB/AIIB. Full implementation of the LARP will be a condition for commencing civil works in subprojects with LAR issues, as verified in both the internal and external monitoring reports. If M&E identifies gaps and non-compliance with the LARP requirements or a decline of the standard of living of the APs corrective action plans will be prepared and implemented.
- m. To minimize the negative impact on river dependent APs the SEU will help the river dependent APs in searching places for their houses up or down stream near the river so they are able to utilize and maintain their river-based livelihood in the relocated place.

3.5 Specific Provisions for Disadvantaged or Vulnerable Households

81. One of the SPS requirements on involuntary resettlement is to improve the standards of living of the displaced poor and other vulnerable groups who may experience adverse impacts disadvantageously from project because of their disadvantaged/ vulnerable status. Typically, those vulnerable groups, especially those below the poverty line, the landless, the elderly, women and children, and Indigenous Peoples, and those without legal title to land comprise the disadvantaged or vulnerable groups within a project's displaced population.

82. To identify households, the following vulnerability indicators have been established for the Project and households that exhibit one or a combination of the conditions below being considered as vulnerable:

- i. AHs with income equal to or below officially designated poverty line.
- ii. Landless or those without legal or legalizable title to the acquired land from which their livelihood depends on.
- iii. AHs with or without Income earning or generating, children that are headed by a disabled person, elderly or woman who are the household's primary income earner.

83. Vulnerable households with specific LAR impacts on their livelihood identified during the census and socio-economic survey of each component and indicated in the Implementation Ready LARP. Such households were consulted on measures to safeguard against impoverishment and accordingly livelihood and income restoration measures for rehabilitation and enhancement of their livelihood provided in the LARP. All the planned safeguard measures will be implemented during execution of the project.

84. **Provisions for Displaced Women:** Acquisition of household assets can impact the women disproportionately due to their fragile socio-economic status and it could be difficult for them to re-establish their socio-economic activities because of restricted mobility or illiteracy. Although the women household heads or women with title to the acquired assets are eligible and entitled for compensation and benefits for their lost assets similar to men, they may need special attention because of lack of resources, educational qualifications, skills, and work experience. To safeguard women needs and interests, following measures were considered during impact assessment, census of APs, designing rehabilitation/resettlement provisions and updating of the draft LARP.

- i. Gender-segregated socio-economic baseline and impact inventory linked to the entitled APs developed and women compensated for assets in their name. Women-headed households are considered as vulnerable and are entitled for additional assistance for vulnerable households (see **Section 6.3.8**).
- ii. During census and socio-economic assessment, meaningful consultations were conducted with displaced women through focus group discussion and individual meetings to identify the concerns and mitigation required in resettlement planning and accordingly the Implementation Ready LARP details the scope of LAR impact on women and wherever required a separate gender action plan being developed. And Gender-sensitive grievance redress system with women participation being ensured to facilitate the aggrieved women (if any) to lodge complaints and get their concerns resolved. In this regard male and female community liaison officers will be appointed under PIU.

4 LARP PREPARATION METHODOLOGY

85. The Implementation Ready Sectional LARP of the Project has been prepared following the specific requirements of the ADB SPS 2009 and Pakistan's Land Acquisition Act from 1894. This chapter outlines the process that has been followed for the preparation of the Implementation Ready Sectional LARP.

86. This Implementation Ready LARP was prepared based on the detailed design and demarcated area for project components following, the cadastral survey conducted by the Revenue Department (RD) after the notification of Section 4 of the LAA. The cadastral record generated by the RD forms the basis for census of the affected land. For the Project, the PIU and consultants contacted the Mansehra District RD. To complete the Implementation Ready LARP preparation, household socio-economic surveys conducted independent of the RD's cadastral surveys. However, the census survey of the title and non-title holders of land and their tenancy arrangement was completed with the help of RD record. The process that was followed is described below. During the preparation of Implementation Ready LARP the RFST visited the sites and followed maps showing footprints of the land acquisition area with benchmarks of the survey of Pakistan as provided in **(Appendix A, B & C Volume 02)** and by bringing in use the lists of land and other assets owners.

4.1.1 Identification of Affected Land

87. During preparation of the Implementation Ready LARP the land required for the project was identified based on the demarcated area for project components. After discussion with PEDO officials and with the contractor it was concluded that any change in the detail design of the Components will not affect the final demarcated area with scope for only minor adjustments, which will be tracked in monitoring reports. The Consultants identified the affected land (AL) with the benchmarks already erected by the survey team in the demarcated area. Geographically, the land required is for Dam, Diversion Tunnel, Dam Reservoir, Power intake, Access roads to Dam Crest and Diversion tunnel. Land for these sites will be acquired permanently. As of now the contractor identified 4-sites for temporary land used on the basis of mutual agreement between contractor and community/ owners of land. As per the contractor agreement with the land owners, total estimated temporary land used under lease agreement is 132.271 Kanal (16.534 Acres) so far. All damaged land (if any) will be paid by the contractor on mutually agreed rates as per agreement. It is also to be noted that the temporary land is to be obtained solely by the EPC Contractor as per the requirements of the EPC Contract Agreement. A total of 280 participants were consulted and information on the affected land, was gathered and verified on the spot by the RFST. Sections 4 and section-5, 6, 9 and 10 of the LAA-1894 have been notified. The land record was last updated during the year 2013. But time to time the APs in their individual capacity approached the RD for updating their land records and mutation. Based on the current available revenue record and the list of owners of land provided by the revenue department the RFST collected the field data from the APs. The compensation will be made based on the updated land mutation.²⁰ Mutation of

²⁰ Due to several reasons the mutation is not updated i.e., mostly people are not approaching on time, those died, their relatives were not interested due to minimal share. The land mutation is a continual process and regular update procedure is applied. The RD provided the Baach (land ownership data) which contains all the land and trees information of the affected persons as of now. Land mutation updates will be monitored and corrected by RD throughout the LARP implementation as needed.

landownership requires landowners and/or next of kins (in case of deceased APs) approach the LAC for mutation of land records to their names. Nonetheless, the land and the amount to be paid is so small that people are not much keen to contact LAC mutations, despite facilitation provided by PEDO.

4.1.2 Identification of Affected Structures

88. The draft LARP was based on the land requirement specified by preliminary design of the project, the affected structures were identified using the satellite image. Each identified structure was given a unique identification number. Sample maps showing the structures were provided. A database of the structures was also created for survey use. An updated version of the database was made available.

89. During preparation of this Implementation Ready Sectional LARP the RFST identified each structure on the map and verified during the field visit. The measurement of each structure was carried out by the C&W team duly supported by the DRD field staff wherein, the team allotted a specific number to each structure. The details of each structure provided in (**Appendix A, B & C Volume 02**)

4.1.3 Identification of Affected Agricultural Land

90. During preparation of draft LARP to the extent possible, Hagler Bailly Pakistan (HBP) marked each plot of land on the map to determine its area. It is recognized that each plot thus identified does not necessarily marks the boundary between individual landowners. Due to hilly terrain, the agricultural fields are separated into terraces and a single owner's field may be located on several terraces. In some areas, it was not possible to mark very small terraces separately. Each plot was separately marked and given unique identification number. The database of the fields was also created for later use. The resettlement team surveyed the cultivated and uncultivated lands with the help of the maps. The data provided in the draft LARP was based on field survey wherein, the data was collected digitally on tablets.

91. During preparation of updated sectional LARP the District Revenue Department (DRD) prepared and provided the land revenue record to the RFST for use in the field. Based on the revenue record the RFST collected the census, socio-economic and business data of the land owners (title and non-title holders). The local field staff of DRD provided their support both in provision of land owners record and in identification of APs and their location. One Patwari from PEDO and one from PMC helped in the preparation of land and other requisite data. Both the revenue record and field verification of the RFST were cross checked for confirmation of the agriculture and non-agriculture land.

4.1.3.1 Field Surveys

92. Field surveys for the LARP consists of five surveys. (**Table 4-1**) provides the description and scope of the surveys. The forms used for each survey attached as (**Appendix D**). During preparation of Implementation Ready LARP for accuracy and efficiency, the RFST visited the AHs/DPs in their houses, shops, Mosques, fields and Hujras and collected the primary data directly from the AHs/DPs.

93. During updating the LARP the RFST collected data using the already available AHs surveys forms, trained the survey teams on the prescribed forms/questionnaires, and established coordination with relevant local government departments. Verified the land records in affected areas, discussed the cadastral maps with revenue department and carry out impacts and valuation surveys of identified land, and its classification for affected areas.

94. For the Implementation Ready LARP the required land demarcated on the ground was physical visited by the team. The Consultants started the collection of data with the help of local people and Patwaris. Initially and as per requirement of the client the LARP has been divided into two parts i.e., part -1 is comprising of Mouza Ghanool and Sangar and Part-2 is comprising of Paras and Bela Sacha.

95. The LARP team along with PMC's Patwari hold a consultation with the AHs/DPs both at Paras and Bela Sacha and took them in confidence for early sharing of information so that the data is made available for the Implementation Ready LARP. After the meeting the LARP team started collection of data both in Paras and Bela Sacha.

96. The flowchart that was followed to identify APs is shown in (**Table 4-2**). APs falling in any of the following category were identified:

1. Persons losing their residences, whether they are the owner or renter of the property
2. Persons living on or near the affected land (AL) and owners or co-owner of the AL
3. Persons not living on AL, but are co-owner of land with persons living on or close to the AL
4. Persons not living on AL, but are owners of, or are employees in businesses located on the AL
5. Persons not living on AL, but are working in government or private institutions located on the AL

97. Persons not living on the AL but are exclusive owners (not sharing with persons living on the AL) of the AL identified during updating of the LARP. The team was assisted by District RD as they provided land owners' record. The Implementation Ready LARP following Notification of Section IV of the LAA included the following comprehensive assessment of impacts and APs.

Table 4-1: Description of Field Surveys under this Implementation-ready LARP

Survey	Objective	Scope	Form
Census of APs and Project Impacts	Identify all persons and households that are likely to be affected by the land acquisition Identify the type of impacts	All owners of land, structures, businesses on the affected land All person otherwise associated with the land and businesses such as tenants and employees in the businesses	Census of APs and Project Impacts
Affected Structure	Measure the dimension of the structure Ascertain its use Identify persons associated with the structure	All structures on the affected land	Structure Survey Form
Affected Land	Identify the owners of the agricultural and other land Identify non-resident owners of the land	All lands within land affected area	Census of APs and Project Impacts
Household Profile	Collect information on the socioeconomic conditions of the AH	All owners of land, structures, businesses on the affected land All person otherwise associated with the land and businesses such	Household Profile

Survey	Objective	Scope	Form
		as tenants and employees in the businesses	
Affected Business	Collect information on the nature and volume of the business Identify persons whose livelihood is associated with the business	All business within the Project footprint.	Business Survey Form
Affected Crops	Identified the crops grown on the affected cultivable land	All crops within the project demarcated area	Census of APs and Revenue Department
Affected trees	Identify the owners of the tree non-resident owners of the trees	All trees within affected area	Census of APs, forest, revenue department and agriculture departments

Table 4-2: Flowchart to Identify All Affected Persons (APs) under this Implementation-ready LARP

Step 1	Step 2	Subsequent Steps	
Conduct Structure Survey	If the structure is residential Conduct: Census of APs and Project Impacts Household Profile Survey	If the AH owns land Conduct: Land Survey for agricultural and non-agricultural land Identification of other land owners, share cropper, permanent laborer and informal land users ²¹ and Census of APs and Project Impacts Household Profile Survey	If the ownership of land is shared by other persons living outside affected land for the other owners, conduct: Census of APs and Project Impacts Household Profile Survey
	If the structure is business Conduct: Business Survey	If the business owner does not reside in the affected land for the business owner, conduct: Census of APs and Project Impacts Household Profile Survey	If there are persons working in the business who are not living in the affected land for each such employee, conduct: Census of APs and Project Impacts Household Profile Survey
	If the structure is owned by the government or private institution or is a communal asset Conduct: Enter into Institutional Structure Register	If there are persons working in the institution who are not living in the affected land for each such person, conduct: Census of APs and Project Impacts Household Profile Survey	

4.2 RFS for the Preparation of Implementation Ready LARP

98. For the preparation of Implementation Ready LARP an updated RFS was carried out. For this purpose, all the surveys in **Table 4-1** were carried out by the RFST.

²¹ Users of the river (including mining, hunting, and fishing) that may be affected by the Project are covered in EIA of the Project.

5 PROJECT IMPACTS

99. The Project resulted in loss of land, residential commercial and public structures, livelihood, fruit and non-fruit trees. The project will have impact on the local communities through disturbance due to construction work, issues related to health, safety and well-being, pressure on local markets (businesses) and pressure on basic infrastructure. The non-LAR impacts are covered in the EIA of the Project. The overview of AHs and APs per project components provided below in **Table 5-1**.

Table 5-1: Affected Households and persons per project components at Paras and Bela Sacha Settlements

Project Component and community	Settlement	HHs and DPs affected		Vulnerable HHs		HHs Physically displaced		HHs significantly affected (economic displacement)		Available		Not available at site		Not interested due to minimal shares		Not available Died	
		HHs	APs	HHs	APs	HHs	APs	HHs	APs	HHs	APs	HHs	APs	HHs	APs	HHs	APs
1		2	3	4	5	6	7	8	9	10	11	12	13	14	15	16	17
Dam Reservoir, Dam Access Left Side Abutment and Access Road to Dam	Paras	1941	8790	42	195	191	1054	12	46	411	1878	802	3623	635	2869	93	420
Dam Reservoir, Dam Access Right Side Abutment and Diversion Tunnel	Bela Sacha	151	661	9	40	5	19	3	13	47	191	81	366	2	9	21	95
Total (without double counting)		2092	9451	51	235	196	1073	15	59	458	2069	883	3989	637	2878	114	515

100. A total of 120.368 (48.7) acres land will be required both at Paras and Bela Sacha for dam reservoir, dam access left side Abutment and access road to dam and dam access right side abutment and diversion tunnel, out of which 98.42 (39.8) acres land at Paras while at Bela Sacha village it will require 21.94(8.8 ha) acres land. A total of 319 fruit trees were affected by the project at Mouza Bela Sacha while a total of 5357 nonfruit trees will be affected by the project at Bela Sacha village. At Paras a total of 3832 non fruit trees and 1129 fruit trees will be affected by the project. The number of affected graves at Paras were 178 while no grave will be affected by the project at Bela Sacha. All the land acquisition for the Project considered permanent, as the law (LAA 1894) does not allow authorities to acquire land temporarily for more than three years. Temporary land required for spoil, borrow areas, quarry and other during the construction is being identified by the Contractor under SSMP and will be used based on voluntary agreement with land owners.

5.1 Affected Households

101. At Paras village a total 185 houses with 191 households having 1054 APs will be affected. While at village Bela Sacha a total 5 houses with 5 households having 19 APs will be affected by the project. A total of 12 businesses with 46 APs will be affected by the project at Paras while the number of affected businesses at Bela Sacha village is 3 with 13 number of APs. According to the list of land owners a total of 2092 land owners were affected by the project (as per record of land owners provided by the DRD). No co-shareholders/ owners existed in BOR records and no AHs/APs identified who are out of BOR records but are primary users of the affected land (leaseholder, agriculture laborers, non-titled user without traditional rights (squatters, encroachers)). The 2092 AHs are directly affected and currently using the land. In addition, 44 temporary employees are also affected due to impact on business commercial structures. Out of total number of AHs 458 were available at site and interviewed by the RFST. Majority of the AHs interviewed by the RFST were residing in the surrounding villages while 1634 AHs were not available²². Out of unavailable land owners (AHs) at site 883 are outside the project area (residing in other cities having no cell number available with the co villagers and relatives), 637 are not interested due to minimal shareholding and 114 have unfortunately died (as per list provided by the DRD). The successors of the died APs are not interested in getting the ownership mutated to their name so that they can claim and receive compensation due to minimal share. Their land records have not been updated since 2013. Usually, the mutations take place after each 4 years in the revenue department where the mutation records are updated. Out of total affected households 219 HHs having 1142 APs will be severely affected while 51 HHs are eligible for the vulnerability allowance. Details provided above in (Table 5-1).

5.2 Efforts made to reach out to Unavailable AHs/APs

102. All good faith efforts were made by Resettlement Team to reach out to all those AHs / unavailable at site. These efforts include the following.

- Contact with elders and public representatives of the area.
- Announcements in Mosques and places of public gathering.
- Announcement in loud speaker and Dissemination of the information regarding the presence of R/S team through local Patwari.
- Checked with the locals and in some cases the relatives (if the cell numbers are available with them). In some cases, the team could get the cell numbers and thus contacted those unavailable at site but in majority of the cases the team found no clue.
- Secretary of the concerned village council was also approached.
- A few liners written message was also sent to the elders of the community through village Patwari to inform the AHs/ DPs about the Socio-economic and census data collection and team's availability in the village (the written message is attached as Figure 5.1).

²² The external monitoring will track any changes in the list of APs during the implementation to ensure that all eligible APs are identified and compensation is made available for them.

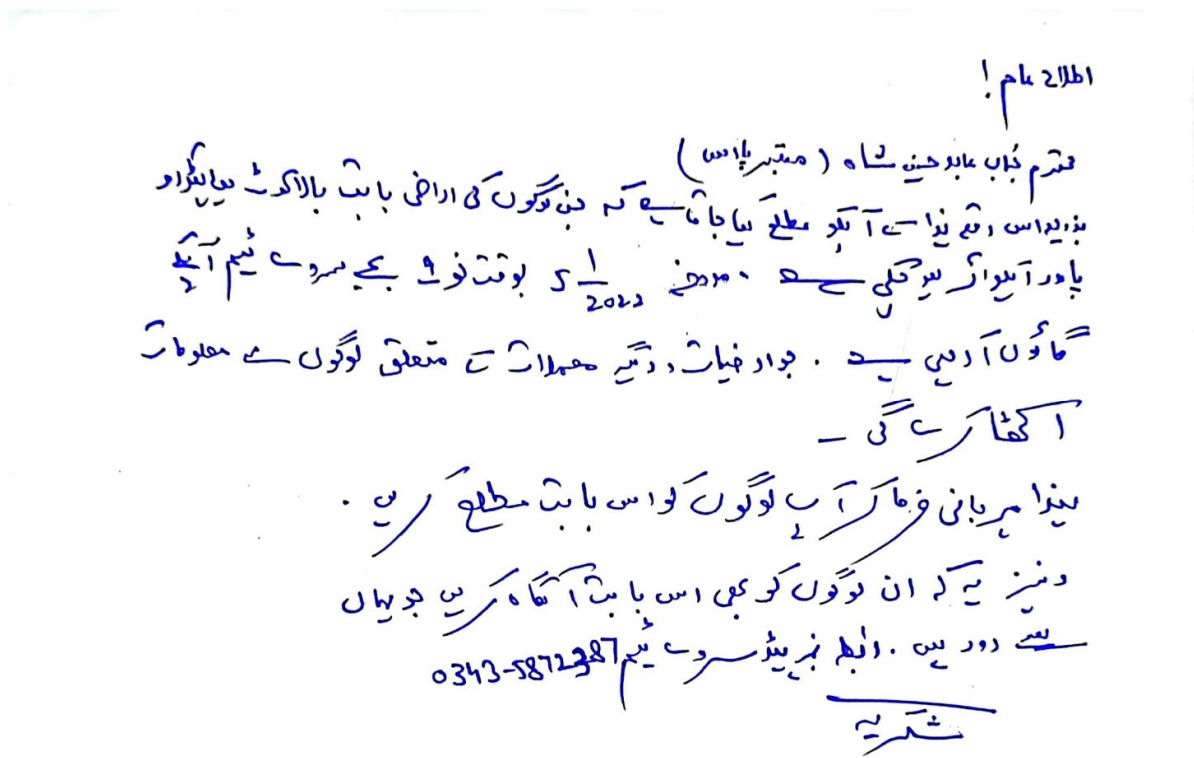


Figure 5.1: Written message²³ to the elders of the community through village Patwari

5.3 Type of Losses

103. The major impacts on the AHs and community due to the project are identified as loss of residence, loss of cultivated and uncultivated land, loss of trees, loss of structure, loss of public and community infrastructure and loss of income and livelihoods (see **Table 5-2**). As claimed by the affected communities all the AHs were legal owners of the land and households with their houses located in the project affected area will be physically displaced due to the land acquisition.

²³ ENG translation:

"To

Representative Paras

Mr. Abid Hussain Shah

All those locals whose land have been acquired for Balakot HPP are hereby informed through this letter/invitation that the resettlement field survey team will be visiting Paras village on 05-01-2022, so as to collect information pertaining to land acquisition and other relevant matters. Also, those land affectees, residing outside, may also be informed accordingly. The field survey team can be contacted at 0343-5872387."

Table 5-2: Type of land acquisition and resettlement impacts at Paras and Bela Sacha villages²⁴

Type of Loss	Unit of loss, ha, acre/number/ length in km for roads	Quantity affected	Affected HHs (Including available, deceased and not interested)	Number of DPs (Including available, deceased and not interested)	Number of affected land parcels	Number of AHs / DPs interviewed ²⁵	Number of APs	Severity of impact (10 or more of productive asset affected and/or physically displaced from housing)	
								No. of AHHs	Number of APs
G. Permanent loss of land									
Cultivated land	Acre	42.32	959	959	959	214	4334	Nil	Nil
Uncultivated land	Acre	35.42	1133	1133	1133	244	5117	219	1176
Communal land	Acre	42.63	N/A	N/A	N/A	N/A	N/A	N/A	N/A
Total	Acre	120.37	2092	2092	2092	458	9451	219	1176
Land under houses and other structures ²⁶	Acre	14.72	214	214	214	214	1163	196	1073
H. Loss of structures									
Residential houses	Number	190	196	196	190	196	1073	196	1073
Other adjacent structures ²⁷	Number	659	190	190	190	190	1021	196	1073
Total	Number	849	386	386	380	386	2094	196	1073
I. Commercial structures/business ²⁸									
Hotel / Restaurant	Number	8	8	8	8	8	36	8	36
Poultry farms	Number	3	3	3	3	3	14	3	14
Fixed shops	Number	4	4	4	4	4	9	4	9
Total	Numbers	15	15	15	15	15	59	15	59
J. Loss of Employment									
Temporary Employment	Number	44	44	44	N/A	44	44	N/A	N/A
K. Loss of trees									
Fruit trees	Number	1448	118	118	N/A	N/A	533	N/A	N/A
Non-fruit trees	Number	9189	1761	1761	N/A	N/A	7955	N/A	N/A

²⁴ In the context of the LARP the “Affected persons” (AP) corresponding to all persons belonging to affected households (AH) directly using affected land/facility (these can be both titled and non-titled primary users), and “displaced persons” (DP households) - refer to all landowners and eligible for land compensation for BOR purposes. One land parcel is equal to One DP or One affected household with claims on land compensation based on BOR records. However, for the purpose of this LARP the accounting unit is AH (not for BOR purposes).

²⁵ No shareholders existing as per BOR record however, and no AHs/APs identified who are out of BOR records but are primary users of the affected land (Leaseholder, Agriculture laborers, non-titled user without traditional rights (squatters, encroachers) as per EM). The 2092 AHs are directly affected and currently using the land. Thus, the total number of AHs is equal to DPs’ HHs, out of these 2092 AHs, 458 AHs were interviewed based on BOR provided list, while 1634 AHs were not reachable due to different reasons.

²⁶ The land under houses and other structures is already included in “uncultivated land”, thus the figures in the row are included in the total figures for land losses.

²⁷ For details of other structures, please see Table 5.3.

²⁸ Total number of affected commercial structures were seasonal operating and its equal to number of affected businesses.

Type of Loss	Unit of loss, ha, acre/number/ length in km for roads	Quantity affected	Affected HHs (Including available, deceased and not interested)	Number of DPs (Including available, deceased and not interested)	Number of affected land parcels	Number of AHs / DPs interviewed ²⁵	Number of APs	Severity of impact (10 or more of productive asset affected and/or physically displaced from housing)	
								No. of AHHs	Number of APs
Total	Number	10637	1879	1879	N/A	N/A	8488	N/A	N/A
L. Loss of public and community infrastructure/assets									
Suspension bridges	Number	2	N/A	N/A	N/A	N/A	N/A	N/A	N/A
Schools	Number	3	N/A	N/A	N/A	N/A	N/A	N/A	N/A
Masjid	Number	2	N/A	N/A	N/A	N/A	N/A	N/A	N/A
BHU/ dispensaries	Number	1	N/A	N/A	N/A	N/A	N/A	N/A	N/A
Forest Department offices	Number	1	N/A	N/A	N/A	N/A	N/A	N/A	N/A
Grand Total (A to F)									
Total (AHH/AP/DP) without double counting	Number	N/A	2136	2136	2092	502	9495	219	1176

Source: C&W and Resettlement field surveys Feb-Dec, 2021.

Note: Due to small land holdings of the, DPs and AHs in the project affected area and having adequate amount of land in the surrounding areas of the project the R/S team found no severity impact on the livelihood of the AP, DPs and AHs. The livelihood was not land based in the project affected area. However, the same DPs earned their livelihood from land situated in other parts of the valley (please see volume-3 of this report for details of land holdings in other areas).

5.3.1 Area/Length of Affected Structures

104. For updating the LARP during the RFS all the affected structures (houses, public, communal and commercial structures) were measured physically by the C&W department and the results are provided in this section and shown in below **Table 5.3**. According to the figures provided by the C&W department all the affected structures cover an area of 711,452.82 sq.ft/ft .All the affected structures were fully affected. Among the AHs losing structures, none would be able to re-establish their structures on their remaining land.

105. A total of 190 houses, community structures and commercial structures along with small allied structures with a covered area of 711,452.82 sq.ft/ft are affected by the Project (see **Table 5.3**). Of the total 190 houses 58 were Pucca and 129 were semi Pucca moreover 3 houses were under the category of Kaccha. All the houses were owned by individual HHs. All the houses are fully affected and none could be used partially.

Table 5-3: Area/Length of Affected Structures

Sr. No	Usage	Bela Sacha	Paras
		Area (Sq-ft)/Length(ft)	Area (Sq-ft)/Length(ft)
1.	Res	22,895.072	431,632.32
2.	R/Wall	398.000	2,184.31
3.	Bandi	1,712.920	12,907.00
4.	Shelter/ Shed	1,098.000	-
5.	Cottage	4,698.500	-
6.	P/Wall	287.000	156.00
7.	Stair	24.000	-
8.	Breast Wall	36.500	161.50
9.	Restaurant	5,762.500	-
10.	R/Wall & P/Wall	260.000	-
11.	Poultry Farm	12,364.000	7,946.87
12.	Hotel (Ground Floor)	10,885.938	-
13.	Hotel (1st Floor)	11,662.938	-
14.	Hotel (2nd Floor)	8,228.500	-
15.	Hotel (3rd Floor)	2,744.000	-
16.	Hotel (Store within ceiling)	1,022.000	-
17.	Hotel (Stairs)	159.000	-
18.	Hotel (Railing in each floor)	1,056.000	-
19.	Hotel (Glazed Tiles in W/Room)	800.000	-
20.	Hotel (Solar System)	1.000	-
21.	Resturant (Ground Floor)	422.375	-
22.	Resturant (1st Floor)	422.375	-
23.	Resturant (2nd Floor)	422.375	-
24.	Resturant (Stairs)	18.000	-
25.	Hotel (Shed)	276.000	-
26.	Hotel (Hall)	2,883.000	-
27.	Shed	1,054.000	3,059.83
28.	2 Nos Stairs	-	54.00
29.	Almirah	-	1,290.68
30.	Almirah in Kit & Rooms	-	194.54
31.	Approach	-	15.00
32.	B/Wall	-	3,697.05
33.	Bathroom	-	2,985.18
34.	Bathroom + Kitchen	-	206.75
35.	BHU	-	904.07
36.	Book Shelf	-	30.00
37.	Box	-	64.00
38.	Breast Wall i/c coping	-	37.50
39.	C/Wall	-	34.00

Sr. No	Usage	Bela Sacha	Paras
		Area (Sq-ft)/Length(ft)	Area (Sq-ft)/Length(ft)
40.	Cabinet	-	10.41
41.	Cages	-	40.00
42.	Cattle shed	-	384.54
43.	Commercial Building	-	5,240.00
44.	Cupboard	-	144.00
45.	Enterance + Store	-	240.50
46.	F/Path	-	42.00
47.	Fence	-	681.00
48.	Fencing Work	-	100.00
49.	Fish Tank	-	1,759.50
50.	Floor cabinet in Kitchen	-	45.67
51.	Flour Mill	-	289.50
52.	For Hen	-	18.00
53.	Forest Quarters	-	493.50
54.	Fountain	-	3.00
55.	Gabion	-	65.00
56.	Gate	-	217.50
57.	Goat Farm	-	525.00
58.	Goat Shelter	-	200.00
59.	Graveyard	-	116.00
60.	Guest House	-	838.13
61.	Hall	-	3,368.46
62.	Hotel	-	43,376.65
63.	Jamia Masjid Bela Paras	-	4,930.00
64.	Khura	-	101.50
65.	Kitchen	-	5,516.92
66.	Kitchen Shelf	-	14.00
67.	Kitchen Wall Cabinet	-	39.00
68.	Ladder	-	10.00
69.	Masjid	-	1,447.75
70.	Mumty	-	115.63
71.	Open Well	-	1.00
72.	P/Beam	-	27.41
73.	P/Protection	-	1,486.49
74.	Path	-	976.00
75.	Patwar Khana	-	757.13
76.	PCC	-	11,808.92
77.	PCC & Path	-	729.00
78.	PCC at Lawn	-	550.00
79.	PCC in Street	-	280.00

Sr. No	Usage	Bela Sacha	Paras
		Area (Sq-ft)/Length(ft)	Area (Sq-ft)/Length(ft)
80.	PCC Stair	-	5.00
81.	PCC Steps	-	595.66
82.	Plinth	-	116.64
83.	Plumb	-	15.00
84.	Porch	-	306.00
85.	Portion	-	775.63
86.	Poultry Form & Mills	-	2,858.00
87.	Pre-Feb: Structure	-	333.00
88.	R/House	-	1,342.26
89.	Railing	-	884.50
90.	Ramp	-	476.00
91.	RCC Stairs	-	16.00
92.	School	-	23,026.84
93.	Seasonal Shop	-	210.21
94.	Shed for Turbine	-	270.00
95.	Shelf	-	87.75
96.	Shelter	-	17,897.77
97.	Shelter/ Bandi	-	230.00
98.	Shelves	-	592.11
99.	Shelves & Almirah	-	157.85
100.	Shop	-	4,889.11
101.	Stairs	-	697.23
102.	Steel Railing (GF+FF)	-	608.00
103.	Steps	-	102.00
104.	Store	-	2,399.50
105.	Store/ Hall	-	345.75
106.	Store/ Shed	-	312.00
107.	Structure	-	20.00
108.	Tank	-	56.66
109.	Tent	-	650.00
110.	Ver	-	-
111.	Verandah	-	1,093.50
112.	W. Tank-1	-	46.50
113.	W. Tank-2	-	75.00
114.	W/Tank	-	117.00
115.	Wall	-	3,572.65
116.	Wall cabinets	-	24.00
117.	Wardrobe	-	104.00

5.3.2 Affected Structures and AHs

106. On the whole 190 houses owned by 196 households, 185 house with 191 Households will be affected in Paras settlement and 5 houses with 5 households will be affected in Bela Sacha settlement (see **Table 5-4**). A total of 15 commercial structures including shops, poultry farms, hotels, restaurants and other business will be affected by the project in Paras and Bela Sacha settlements (**See Table 5-5**). Thus, a total of 219 AHs will experience severe impact due to need of physical relocation from project sites (196 AHs) and their land affected 10% or more (23AHs). Total 10 AHs lose both their Residential and Commercial structures and 5 AHs are losing their commercial structure only.

Table 5-4: Location of Affected Structures and Number of AHs

Villages	Project Component	Residential Structures		Commercial Structures		Public Structures		Community Structures	
		No.	AHs	No.	AHs	No.	AHs	No.	AHs
Paras	Dam Reservoir, Dam Access Left Side Abutment and Access Road to Dam	185	191	12	12	6	0	2	collectively owned
Bela Sacha	Dam Access Right Side Abutment and Diversion Tunnel	5	5	3	3	1	0	0	0
Total		190	196	15	15	7	0	2	0

5.3.3 Loss of Cultivated Land and Crops

107. As per the revenue record the land categorization of this area has not been updated since 1946-47, however, the land use pattern has changed over the years and the lands are now being used for different purposes such as commercial and construction of houses activities etc. As per assessment of agricultural department and award notification under Section 11, no crop or pasture existed in both Mouzas (Paras and Bela sach) project. Hence, no crop compensation allocated under this category (see **Table 5-5**). The same has been verified by the resettlement team through field surveys. Out of the total 2136 AHs, 959 AHs land falls under the category of “cultivated land”, none of these AHs will lose more than 10 % of their land, as the land holding was very small and a very minimal amount of individual owned land will be affected. So, none of the AHs will be severely affected and by thus none of them will be eligible for severe impact allowance. However, the major source of livelihood of the project affected people both in Paras and Bela Sacha is not agriculture / land based and secondly, a very meager amount of agriculture land was affected by the project. Majority of the DPs dependent on other sources of income given in **Table ES-5** in the executive summary.

5.3.3.1 Land Fragmentation

108. Fragmentation most generally means the process of fragmenting—breaking into pieces or being divided into parts. It can also refer to the state or result of being broken up or having been divided.

109. The causes of subdivision and fragmentation in the project affected area:

1. Population pressure.
2. Rural Obligation.
3. Separation of a joint family system.
4. Law of inheritance. According to the Constitution of Pakistan, the land of the father is distributed among his children resulting in fragmentation and subdivision of land holdings.

110. Fragmented landholding has been an issue in the project affected area. The arable plot size is decreasing with each successive generation, mainly due to inheritance laws. The land owned by the parent is inherited by his/her successors and gets divided into fragments.

111. Contrary to the above the land holdings of the AHs/DPs in the surroundings of the project affected areas is bigger and the overall impact on majority of the AHs/DPs could not cross the limit of 10%. Thus, they were not taken under the category of the severity AHs/DPs. Comparatively the land holding in the project affected area in Paras and Bela Sacha is small due to large number of AHs /DPs but the same AHs/DPs own land in other Khasras.

112. The land holding data of AHs / DPs at other locations was provided by the District Revenue Department. When asked about the amount of land the AHs During the SES / Census data collection majority of the AHs / DPs either got no idea of their land size at other locations or were exaggerating the size of their land holding. The R/S team then approached the District Revenue Department and collected the actual information.

Table 5-5: Loss of Cultivated Land

Villages	Project Component	No. of AHs	No. of AHs losing equal or more than 10% of their land	Area (Acre)	Total Land of the village	% of Affected land of total Land of the Village
Paras	Dam Reservoir, Dam Access Left Side Abutment and Access Road to Dam	890	Nil	35.11875	869.825	4.037%
Bela Sacha	Dam Access Right Side Abutment and Diversion Tunnel	69	Nil	7.2	974.3625	0.73%
Total		959	Nil	42.31875	1844.1875	2.29%

5.3.4 Loss of Uncultivated/Barren Land

113. A total of 1133 households will lose 35.42 acre of uncultivated land (see **Table 5-6**). Out the total, 23 AHs are losing more than 10% of their land, these are the AHs who are also dual affected in SKHPP and BHPP, thus have been considered as severely affected under the project. All these lands were barren lands used for grazing of animals and trees were grown for firewood usage. On these uncultivated lands people grow trees for their private use. However, these AHs having minimal dependency on the affected lands because there were vast communal lands available to the AHs for same purposes in the surrounding areas. The landowners claimed that all of them were the actual landowners in the record available with revenue department.

Table 5-6: Loss of Uncultivated Land

Villages	Project Component	No. of AHs	Area (Acre)	Total land of the village	% Of Affected land of total Land of the Village
Paras	Dam Reservoir, Dam Access Left Side Abutment and Access Road to Dam	1051	23.71	4666.73125	0.508%
Bela Sacha	Dam Access Right Side Abutment and Diversion Tunnel	82	11.71	3083.2375	0.379%
Total		1133	35.42	7749.96875	0.457%

5.3.5 Loss of Fruit Trees

114. The Project will affect 1129 fruit trees in Paras and 319 fruit trees at Bela Sacha. (See **Table 5-7**). These fruit trees owned by 105 DPs/AHs from Paras settlement and 13 DPs/AHs from Bela Sacha settlement. Different project components which will affect the trees and land at Paras are Dam Reservoir, Dam Access Left Side Abutment and Access Road to Dam and at Bela Sacha the project components are Dam Access Right Side Abutment and Diversion Tunnel having impacts on trees and land. Mainstream affected population use fruits from the affected trees for their own consumption. Only few AHs said that they sell a small chunk of the walnuts produce in the market. Most of the AHs have lands available with them around the village where they can plant more trees if they intended to do so. People have insignificant dependency on these fruit trees. All the AHs having fruit trees affected by the project will be compensated for loss of the affected fruit trees. The rate of the fruit trees will be based on the market value as assessed by the agriculture department Mansehra. The estimated cost of fruit trees provided below in Error! Reference source not found.

115. The assessment of the fruit trees was carried out by the district agriculture department with the help of District Revenue Department during the period Feb-March, 2022. For detail see (**Appendix -K Volume 02**).

Table 5-7: Loss of Fruit Trees

S. No	Kind of Fruit Plant	Paras	Bela Paras	Bearing age (Years)	Average Prod: (Kgs) / Plant
		No	No		
1	Walnut	204	42	9	80
2	Walnut Nursery Plant	62			
3	Walnut 2nd YN	126	6		
4	Walnut 3rd YN	24	26		
5	Walnut 4th YN	87	1		
6	Walnut 5th YN	18	32		
7	Walnut 6th YN	8	1		
8	Walnut 7th YN	23	2		
9	Walnut 8th YN	24			
10	Pear	34	26	8	100

S. No	Kind of Fruit Plant	Paras	Bela Paras	Bearing age (Years)	Average Prod: (Kgs) / Plant
		No	No		
11	Pear 3rd YN	1			
12	Pear 4th YN		1		
13	Pear 7th YN	3			
14	Plum	48	1	5	60
15	Plum 2nd YN	2			
16	Plum 3rd YN	17			
17	Plum 4th YN	2			
18	Apricot	75	78	5	80
19	Apricot 2nd YN	9	3		
20	Apricot 3rd YN	3	15		
21	Apricot 4th YN	6	1		
22	Apple	81	15	5	70
23	Apple 1st YN	2			
24	Apple 2nd YN	9			
25	Apple 3rd YN	4	11		
26	Apple 4th YN	5			
27	Almond	3		5	8
28	Almond 4th YN	7			
29	Banana	1		3	8
30	Guava	2		6	60
31	Guava 1st YN	2			
32	Guava 2nd YN	1			
33	Guava 4th YN	1			
34	Grapes	13		3	10
35	Grape Fruit 3rd YN	1			
36	Grape Fruit 4th YN	2			
37	Lemon	6		4	40
38	Lemon 2nd YN	1			
39	Lemon 3rd YN	2			
40	Locquat	7		5	40
41	Locquat 4th YN	7			
42	Orange	23	3	6	30
43	Orange 2nd YN	2			
44	Orange 3rd YN	12			
45	Orange 4th YN	4			

S. No	Kind of Fruit Plant	Paras	Bela Paras	Bearing age (Years)	Average Prod: (Kgs) / Plant
		No	No		
46	Peach	26	7	4	60
47	Peach 3rd YN	9	1		
48	Pecannut 4th YN	2			
49	Persimon	76	25	6	100
50	Persimon 2nd YN	2	1		
51	Persimon 3rd YN	6	4		
52	Persimon 4th YN	21			
53	Persimon 5th YN	2			
54	Pomegranate	3	2	5	60
55	Pomegranate 3rd YN	1			
56	Pomegranate 4th YN	1	1		
57	Cherry	2	5	5	80
58	Cherry 3rd YN		3		
59	Cherry 4th YN	3	6		
60	Fig 3rd YN	1			
	Sub Total	1129	319		

Note: Age of fruit trees is categorized for this LARP as follows: walnut: bearing age (9 years), Peer: bearing age (8 years), Plum: bearing age (5 years), Apricot: bearing age (5 years), Apple: bearing age (5 years), Banana: bearing age (3 years), Grapes: bearing age (3 years), Orange: bearing age (6 years), Peach: bearing age (4 years), Persimmon: bearing age (6 years), Pomegranate: bearing age (5 years).

Source: Agriculture Department Mansehra

5.3.6 Loss of non-fruit / Firewood Trees

116. The Project will affect 3832 Trees at Paras and 5357 Trees at Bela Sacha settlements by thus the total No of non-Fruit trees to be affected by the project in both the settlements are 9189 (see **Table 5-8**), These timber/firewood trees are located in the project components Dam Reservoir, dam Access Left Side Abutment and Access Road to Dam and Dam Access Right Side Abutment and Diversion Tunnel. The AHs use these trees partially for fuel. Loss of these trees will have minor impact on the AHs as the affected trees are not a major source of income for the AHs/DPs. The ownership of the affected trees is both individual and communal. These timber/fire wood trees owned by 1332 AHs/DPs in Paras and 125 AHs/DPs in Bela Sacha. All the AHs will be compensated for the loss of timber/fire wood trees based on market value of the trees as assessed by the forest department. Estimated cost of non-fruit trees provided in (**Appendix-L Volume 2**) of this report.

117. As given in the table below the precious trees will be affected by the project in both the settlements. Trees being affected by the project are Deodar 182 Cft, Kail 90 Cft, Chir 1244 Cft, Broad leaved 16076 Cft while 4635 of the B/leaved (U/Size) is being affected by the project (see **Table 5-8**) for details.

Table 5-8: Loss of non-fruit/Firewood Trees

Species	Mouza				Total No. of Trees	Total Volume (Cft)
	Bela Sacha		Paras			
	No. of Trees	Volume (Cft)	No. of Trees	Volume (Cft)		
Deodar	1	33	8	149	9	182
Kail	0	0	9	90	9	90
Chir	3	40	71	1204	74	1244
Broad Leaved	718	3894	3744	12182	4462	16076
B/leaved (U/Size)	4635	4635	0	0	4635	4635
Total	5357	8602	3832	13625	9189	22227

5.3.7 Loss of Commercial Structure, Business and Employment

118. In total 12 commercial structures will be affected by the project in Paras and 3 in Bela Sacha. Out of total commercial structures 8 are hotels/ restaurants 4 are grocery shops and 3 are poultry farms. Most of the commercial activities are seasonal and dependent on tourism which is between in the months of April to October, A total of 44 employees or workers engaged in these businesses, who will be losing their seasonal temporary employment and therefore they are entitled to temporary loss of employment allowance. 15 AH having 59 APs losing livelihood will be compensated for loss of livelihood and will receive severe impact allowance.

5.3.8 Loss of Livelihood

119. During the RFS, information collected regarding loss of livelihood and income generated from the land, commercial structure and other sources. Livelihood losses in the project-affected area were caused by the loss of businesses and loss of fruit and non-fruit trees.

120. Both at Paras and Bela Sacha the total available AHs were 458, out of which 15 AHs will lose their commercial structures, (see **Table 5-9**). These 15 AHs will lose more than 10% of their livelihood and to be physically relocated are entitled for the severity impact allowance. 12 AHs losing their business belong to Paras and 03 AHs belong to Bela Sacha

121. None of the AHs will lose more than 10% of their livelihood due to loss of cultivated land and loss of trees.

122. Jobs priority will be given on equal opportunity basis for affected households as per his/her skills and education. 15 households losing Hotel/Restaurant, poultry farm and shops are also eligible for business loss allowance equal to 12 months net income. Temporary employees (44) have been provided with an assistance for 6 months to enable them to find alternate employment (cash compensation @ PKR 21000/Month for 6 months). Moreover, LRP will be provided i.e., training on agriculture production, livestock rearing, beekeeping, fish farming and linkages with micro-finance institution, to the DPs/ APs or as per the local requirements particularly unemployed youths covering both men and women for relevant skill improvement/ capacity building to reduce impact on their livelihood.

123. As per available revenue record none of the affected person/ affected household physically displaced neither due to SK Dam construction nor of the BHPP in Mouza Paras. As far as BHPP-LARP is concerned, all entitled compensation will be provided to all affected land owners APs/ DPs (twice affected). However, 1,240 land owners/ AHs/DPs, affected their land parcel (only) in SK dam and BHPP of Mouza Paras. Among those 23 out of 1,240 AHs are severely affected (losing land of 10 % or more), may require livelihood support in addition to the compensation and monetary allowances to help them to cope with their displacement. Related to this, members of these DPs household will be prioritized in getting employment as skilled / unskilled (short and long term) labors during project implementation.

124. Prioritization in project related jobs- A number of employment opportunities will be created during the construction phase, particularly for the unskilled labor. The contractor will employ the un-skilled/ skilled labor (male and female) from the local communities/ DPs. Moreover, relevant training facilitation support under the livelihood restoration plan (LRP) will be provided i.e., Training on agriculture production, livestock rearing, beekeeping, fish farming and linkages with micro-finance institution, to the DPs/ APs or as per the local requirements particularly unemployed youths covering both men and women for relevant skill improvement/ capacity building to reduce impact on their livelihood.

125. No direct taxes will be deducted from the AHs/ DPs compensation/ allowances amount and the same is incorporated in the EM Table.

Table 5-9: Livelihood Impacts

Villages	Number of Households		Category of Livelihood Loss		
	Losing <10% Monthly Income	Losing >10% Monthly Income	Loss of temporary employment	Commercial Structure/ Business	Trees
Paras	399	12	36	12	0
Bela Sacha	44	3	8	3	0
Total	443	15	44	15	0

126. Majority of the AHs intended to relocate around the affected villages. The community owned grazing lands/pastures will remain available for their livestock (Table 5-6 provides impacts on uncultivated lands); AHs could continue to raise their livestock without any major hindrance. The acquisition of land, will have no major impact on the livestock owners. The reason was that majority of the livestock owners using dairy produce for their own domestic consumption. However, few of the AHs sells a small amount of milk to their neighbor's owners were using milk for their own consumption however, a few of them sold part of their milk to their neighbors.

5.3.9 Dual affectees of BHPP and SKHPP

127. Out of the total 2136 AHs/DPs of BHPP 1240 AHs/DPs are dual affectees being affected in SKHPP. These AHs/DPs have been affected for land only in both SKHPP and BHPP, none of the affected person/ affected household will be physically displaced under the BHPP in Mouza Paras. Separate parcels of land of the dual affected AHs/DPs were impacted as the land falls under different parcels/ mouzas for SKHPP and BHPP. Out of the total 1240, 23 AHs are severely

affected as they will be losing 10% or more of their land only. All these AHs are entitled to the compensation according to the provisions of this LARP, including severity allowance, livelihood support and priority in project related employment. Moreover, relevant training facilitation support under the livelihood restoration plan (LRP) will be provided i.e., training on agriculture production, livestock rearing, beekeeping, fish farming and linkages with micro-finance institution, to the DPs/ APs or as per the local requirements particularly unemployed youths covering both men and women for relevant skill improvement/ capacity building to reduce impact on their livelihood.

5.3.10 Loss of Public and Community Infrastructures

128. Public infrastructure will be affected by the project in Paras settlement while, no public infrastructure will be affected in Bela Sacha. Public infrastructure being affected were 2 Mosques, 1 BHU, 1 Revenue Office, 1 Forest office, 2 Suspension Bridges and 3 Schools. All were situated at Paras settlement. Location of these structures have been provided in (Table 5-10) below.

Table 5-10: Location of Affected Mosques

Mosque Name	Ownership	Location/Settlement
Masjid Mohallah Nihan Paras	Communal	Paras
Hareemain Kareemain	Communal	Paras
Suspension Bridges	Communal	Paras
Suspension Bridges	Communal	Bela Sacha
BHU	Public	Paras
Revenue Office	Public	Paras
Forest Office	Public	Paras
Schools	Public	Paras

5.3.11 Graveyards on Acquired Lands

129. The project has impact on 12 graveyards having 178 graves in Paras and no graves in Bela Sacha. The issue of graves management was discussed with the local communities during individual and group consultations. Two options were proposed by the community wherein, majority of the community members proposed that the affected graves shall be shifted to a nearby location around the affected villages. While others proposed that the graves shall be protected and plastered at their existing location. Culturally and religiously, this is a sensitive issue needs further consultations with the affected communities and line departments. Finally, the measured agreed shall be documented and signed by all parties involved. The process for future consultations has been provided in **Section 7.7**. The agreed measures will be documented, signed by all parties involved and disclosed among the parties concerned. All possible efforts will be made to manage and protect the graves in presence of the diseased families.

5.3.12 Impacts of Quarries Areas and Spoil Disposal Areas

130. Earlier in the draft LARP it was mentioned that Land requirements were not finalized yet for quarries areas and for spoil disposal areas. However, based on initial assessments it was estimated that a total of 20 acres (160 Kanal of Barren/ Hilly Lands) will be affected by this component of the Project to be temporary used by the contractor.

131. After holding a detailed meeting with the EPC contractor, it was concluded that since the nature of the contract is EPC that's why the responsibility of spoil disposal area will be borne by the contractor. It is expected that no permanent land will be required for quarries and for spoil disposal areas, only land plots for temporary use will be identified by the Contractor under SSEMP and used based on voluntary agreement with the land owners. In case of any permanent land needs, those cases will be included in the LARP addendum and acquired according to LARP and SPS provisions.

6 SOCIO-ECONOMIC CONDITIONS

132. Socio-economic status is the social standing or class of an individual or group. It is often measured as a combination of education, income and occupation. Examinations of socio-economic status often reveal inequities in access to resources, plus issues related to privilege, power and control.

133. Out of totally affected 2136 DPs (per list of landowners provided by the RD), only total of 458 (21,8%) available at site were interviewed by the RFST. They belong to the surrounding villages while 1634 were not available. Out of not available landowners 883 were away from the site and were residing in other cities having no cell number available with the co villagers and relatives, 637 were not interested due to minimal shareholding and 114 were died²⁹. 100% AHs/DPs available on site were approached for data collection on socio-economic Status. The RFST was supported by the RD in spotting AHs houses and plots in the field. In case of non-availability of AHs, they were contacted on phone and time fixed for interview with these distance AHs.

134. This chapter presents a regional socio-economic condition and profile of the AHs based on a household and socio-economic survey of affected persons and households. It is important to document the socio-economic conditions of the Project area as this will serve as a baseline for assessing the Project's success in restoring the livelihoods of the AHs in accordance with the ADB SPS 2009. Besides the internal and external monitoring of LARP implementation (short term monitoring), long-term post-LARP monitoring and evaluation will be carried out within 6 months before the Project completion to compare the SES conditions of AHs before and after LARP implementation and assess whether the livelihood restoration purposes achieved and propose corrective actions, as needed.

6.1 Regional Socio-economic Conditions

135. As an overview of the socioeconomic conditions of Mansehra District, (Table 6-1) presents official data on district and province demographics.^{30,31}

Table 6-1: District and KP-wise Area, Population, Density, Growth Rate and Household-Size

	Land Area (Km ²)	Growth Rate (%)	Population ('000)		Population Density (persons per km ²)		Household Size (1998)
			1998	2015 (est)	1998	2015 (est)	
Mansehra District	4579	2.40	1152	1724	252	377	6.7
KP	74,521	2.82	17,743	28,327	238	380	8.0
Pakistan	796,096	2.05	132,352	186,875	166	234	6.8

²⁹ The relatives of the deceased landowners are not interested in census participation due to minimal share and secondly there was no mutation (Intiqalat/Jamabandi) done by the DRD since 2013 so entitled owners couldn't identified.

³⁰ <http://www.pbs.gov.pk/sites/default/files/tables/District%20at%20a%20glance%20Mansehra.pdf>

³¹ <http://www.pbscensus.gov.pk/sites/default/files/Files/KPK.pdf>

ADMN – UNIT		Mansehra	KP	Pakistan
Area (Sq.Km)		4,125	74,521	796,096
Population 1998		978,157	17,743,645	132,352,279
1998-2017 Average Annual Growth Rate		2.47	2.89	2.40
Population 2017	Male	771,976	15,444,481	106,018,220
	Female	783,509	15,062,440	101,344,632
	Transgender	257	1,999	2,1774
	Population 2017	1,555,742	30,508,920	207,384,626
	Sex Ratio	98.53	102.54	104.61
	Population Density Per Sq. Km	377.15	409.40	260.88
	Urban Proportion	9.31	18.80	36.44
	Average Household Size	6.51	7.83	6.39

136. Mansehra is located at 34 14' and 35 11' north latitude and 72 49' and 74 08' east longitude³². It is bounded in the north by Batagram and Kohistan districts, in the east by Muzaffarabad district, in the south by Abbottabad and Haripur districts and in the west by Swat district.

137. The area is blessed with the rich and harmonious combination of tall and stately Pine trees, high mountains, plains, beautiful valleys and lakes which make it a haven of peace. The mountain ranges which enter Mansehra district from east are the off shoots of the great Himalayan system. In Kaghan valley the mountain system is the highest of the area including the Babusar top. This range flanks the right bank of the Kunhar, contains a peak (Malika-e-Parbat) of over 17,000 ft, the highest in the district.

138. There are many valleys in Mansehra among which the Kaghan valley, Konsh valley, Agror valley, Bhogarman valley and Pakhal valley are most popular. These large valleys have, taken together, produced holiday resorts such as the Kaghan valley. This particularly earned the reputation of having the most enchanting tourist resorts of Pakistan. Agror is a small valley lying at the foot of Black Mountain and is separated from Pakhli by the ridge of Tanglai. Konsh and Bhogarmang are also famous valleys.

139. Siran and Kunhar (Nain Sukh) are well known rivers of the district. The Siran issues from Panjool and flows through the western plain of Pakhli. Two canals have been taken out from the Siran River, the upper Siran canal at Dhariel and lower Siran canal at Shinkhari. From Pakhli the Siran runs into the Tanawal hills and joins the Indus at Tarbela in the North West. Its total course is between 70 to 80 miles, and it irrigates 6,273 acres of land. The Kunhar bursts out from the lake Lulusar at the head of Kaghan valley and after a turbulent course of 110 miles falls in the river Jhelum at Pattan. Since the land upon its bank is little level therefore, its water is not used for irrigation purposes. Some other notable bourn and nullahs which flow in district Mansehra are Pootkattha (Mansehra), Nadi Unhar (Shergarh), Butkus (joins the Siran near Icharian) and Ichar. There are three beautiful lakes in Mansehra district. These are encircled by snow clad peaks of the mountain range in the Kaghan valley. The names of these lakes are Lulusar, Dudupatsar and Saiful Maluk Sar.

32 http://www.mansehra.financekpp.gov.pk/index.php?option=com_content&view=article&id=53&Itemid=63

140. The economy of Mansehra depends on diverse alternatives such as poultry, mining, agriculture, tourism and reliance on natural resources. Its population growth rate is higher than the national rate, but its land fertility offers great opportunity for the people to earn and fulfill their daily needs. Mansehra is also important for tourism. It has famous hill stations, historical lakes, and gorgeous valleys. Tourism contributes much to the GDP of Pakistan.

6.2 Profile of the Affected Villages

141. The Project will affect six settlements (Bela Balseri, Nehan, Rahtar, Bela Sacha, Sangar, Ghanool). All these settlements situated in Tehsil Balakot of district Mansehra. The socio-economic profile is based on the survey carried out in six affected villages four at dam site i.e., Bela Balseri, Nehan, Rahtar and Bela Sacha, while power house, access road, tailrace, staff colony, switch yard, surg shaft and access road to surg shaft are situated at Sangar and Ghanool. Land records were only organized by the DRD while no changes in the land record could be made after the cut-off date. However, based on the lists provided by the revenue department, the RFST collected the data from all the stakeholders of land and other affected assets. All the affected households will be compensated and support will be provided in resettlement of the AHs/DPs. Data which was missing in the draft LARP has been reflected in the updated LARP. Most of the affected settlements were situated along the national highway N-15 and linked through unsealed roads. Electricity and communication services were available in the affected settlements. Schools and health facilities (BHUs) were available within or nearby the affected villages. Source of drinking water was perennial springs water. Communities have installed pipes to bring water to their houses. Services like hospital, police stations, Market and Banks were available in Tehsil headquarter Balakot. Details of available infrastructure in the affected villages has been provided in the following (Table 6-2).

Table 6-2: Available Infrastructure in the Two Affected Villages

Settlement	Electricity	Basic Health Facility within 5 Km	Hospital/BHU within 15 Km	Primary School within 5 Km	High School within 15 Km	Unpaved Access Road	Paved Access Road
Paras	Yes	Yes	No	Yes	Yes	Yes	No
Bela Sacha	Yes	Yes	No	Yes	Yes	Yes	No

6.3 Profile of Affected Households

6.3.1 Distribution and Demography of Affected Households³³

142. A total of 191 households who own 185 houses affected by the project belongs to Paras settlement while 5 houses were affected at Bela Sacha settlement. The number of households whose land affected at village Paras was 411 HHs while the number of HHs whose land was affected at village Bela Sacha was 47 (including those not available at site or non-resident, not interested, died). Those available at site see in (Table 6-3).

³³ SES data in this chapter is provided only for the 458 AHs covered by the survey.

Village-wise Distribution of Affected Households available at site

Settlement	House, Commercial and Other Structure			Land			Total Affected HHs	% of Total Male	% of Total Female
	Affected Households	Male	Female	Affected Households	Male	Female			
Nihan	48	39	9	52	14	5	100	53.00 %	14.00 %
Bela Balsehri	91	83	8	49	7	7	140	64.29 %	10.71 %
Ratar	68	65	3	65	323	150	133	291.73 %	115.04 %
Chuntiya	0	0	0	27	12	8	27	44.44 %	29.63 %
Sagri	0	0	0	11	2	2	11	18.18 %	18.18 %
Bela Sacha	7	6	1	40	8	0	47	29.79 %	2.13 %
Total	214	193	21	244	366	172	458	122.05 %	42.14 %

Source: Field Survey by RFST Feb–December 2021

143. The surveyed AHs have a total of 2069 population. Of these, 50.7% were male and 49.3 % were female. On average, each household comprises of 4.52 family member (**Table 6-3**). The female to male ratio of the AHs was 1: 0.9.

Table 6-3: Settlement-wise Distribution of Surveyed Households and Sex Ratio

Location	Affected Households	% Of AHs to total HHs of the Village	Sex & Population				Total Population	
			Male	%	Female	%	Total	Average Household Size
Houses								
Nihan	48	22.43	126	51.43%	119	48.57%	245	5.10
Bela Balsehri	91	42.52	250	49.90%	251	50.10%	501	5.51
Rehtar	68	31.78	190	48.59%	201	51.41%	391	5.75
Chuntiya	Nil	Nil	Nil	Nil	Nil	Nil	Nil	Nil
Sagri	Nil	Nil	Nil	Nil	Nil	Nil	Nil	Nil
Bela Sacha	7	3.27	11	42.31%	15	57.69%	26	3.71
Total	214	100	577	49.61%	586	50.39%	1163	5.43
Land								
Nihan	52	21.31	108	49.32%	111	50.68%	219	4.21
Bela Balsehri	49	20.08	72	50.70%	70	49.30%	142	2.90
Rehtar	65	26.64	146	51.41%	138	48.59%	284	4.37
Chuntiya	27	11.07	18	60.00%	12	40.00%	30	1.11
Sagri	11	4.51	39	59.09%	27	40.91%	66	6.00
Bela Sacha	40	16.39	89	53.94%	76	46.06%	165	4.13
Total	244	100	472	52.10	434	47.90	906	3.71
Total HH House and Land	458		1049	50.70%	1020	49.30%	2069	4.517

Source: Field Survey Feb-December 2021

6.3.2 Age wise Distribution of Households

144. (Table 6-4) given below shows age wise distribution of the household population of Paras and Bela Sacha. The male and female within the bracket of 10-19 years of age was 1%, 20-29 was 11%, 30-39 was 23%, 40-49 was 19%, 50-59 was 19%, 60-69 was 11%, 70-79 was 4%, 80-89 was 2.8%, 90 and above was 0% while 7 % respondent they don't know about the age of their HHs members.

Table 6-4: Age wise Distribution of Households

Age in Years	Nihan		Bela Balsehri		Ratar		Chuntiya		Bela Sacha		Sagri		Total Male	Total Females	Total number	% age
	Male	Female	Male	Female	Male	Female	Male	Female	Male	Female	Male	Female	A	B	A+B	
10-19	0	0	1	0	2	0	1	0	0	1	0	0	4	1	5	1.09
20-29	4	1	7	1	19	7	0	2	4	4	1	1	35	16	51	11.14
30-39	24	8	20	6	26	8	0	1	9	3	1	1	80	27	107	23.36
40-49	8	5	31	6	18	8	2	0	6	0	1	2	66	21	87	19.00
50-59	7	5	26	10	14	11	4	4	7	1	1	1	59	32	91	19.87
60-69	10	3	8	1	8	7	7	0	6	2	0	1	39	14	53	11.57
70-79	0	1	9	1	2	1	1	1	1	1	1	0	14	5	19	4.15
80-89	2	1	2	1	2	0	1	3	0	1	0	0	7	6	13	2.84
90 & above	0	0	0	0	0	0	0	0	0	0	0	0	0	0	0	0.00
Not Given	12	9	0	10	0	0	0	0	1	0	0	0	13	19	32	6.99
Total	67	33	106	36	91	42	16	11	34	13	5	6	317	141	458	100.00

6.3.3 Social Profile of the Affected Households

145. The major castes of the AHs were Akhoon khel (0.93%), Awan (2.34%), Bhatti (0.47%), Gujjar (1.40 %), Mughal (0.93%), Pathan (0.47%), Qureshi (1.40%) and Rajpoot (0.93%), Sunni (1.87%), Swati (0.93%) and Syed (88.32%) as presented in (Table 6-5).

Table 6-5: Castes of Affected Households

Social Groups/Caste	Percentage
Akhoon Khel	0.93%
Awan	2.34%
Bhatti	0.47%
Gujjar	1.40%
Mughal	0.93%
Pathan	0.47%
Qureshi	1.40%
Rajpoot	0.93%
Sunni	1.87%
Swati	0.93%
Syed	88.32%
Total	100%

Source: Field Survey Feb – December 2021

6.3.3.1 Religion and Languages

146. Project area has 100% Muslim population with a majority of Sunni Muslims. Languages spoken in the area was Hindko. Mother tongue of almost all the surveyed population was Hindko.

Table 6-6: Mother Tongue of Affected Households

Language	Percentage
Hindko	100%
Total	100%

6.3.3.2 Matrimonial Practices

147. First cousin marriage was the most populous matrimonial practice in the project affected area. The AHs were asked about the marriages out of their clan, in response only 17% of the AHs mentioned that they prefer marriage outside their clan. While majority of the respondent i.e., 83% preferred marriage within their respective clan. (Table 6-7). Of the total 45 Households in Paras, 55% were married to their first cousins while 17.25% married out of their clan. In Bela Sacha 70% married within their clan while, 0% married out of their clan see table_(Table 6-8) below.

Table 6-7: Out of Clan Marriages

Village	Total No of AHH	AH who marry out of clan	Percentage
Nihan	100	22	22.00%
Bela Balsehri	140	27	19.29%
Ratar	133	30	22.56%
Chuntiya	27	Nil	Nil
Sagri	11	Nil	Nil
Bela Sacha	47	Nil	Nil
Total	458	79	17.25%

Source: Field Survey Feb - December 2021

Table 6-8: First Cousin Marriages

Village	Married couples to first cousins	Total Married Couples	Percentage
Nihan	56	84	67%
Bela Balsehri	65	168	39%
Ratar	90	130	69%
Chuntiya	Nil	Nil	Nil
Sagri	Nil	Nil	Nil
Bela Sacha	7	10	70%
Total	218	392	56%

Source: Field Survey by RFST, Feb–December 2021

6.3.3.3 Decision Making

148. As provided in (Table 6-9) below, 81.6% of AHs take consultative decisions within the family regarding household budget management, 91.9% of AHs take consultative decisions regarding family conflicts, 89.8% take consultative decisions regarding matrimonial matters and 88% take consultative decisions regarding property and asset management and inheritance. Moreover, when asked, both in Paras and Bela Sacha villages “are the daughters consulted in their marriages,” 31% responded in “yes”.

Table 6-9: Decision Making

Issue	Unilateral (Only HH takes decision)		Consultative (Elder members of the family)	
	Number	Percentage	Number	Percentage
Household budget management	39	18.31	174	81.69
Family conflicts	17	8.10	193	91.90
Matrimonial decisions	21	10.14	186	89.86
Property and asset management and inheritance	25	11.90	185	88.10
Total	102	12.14	738	87.86

Source: Field Survey Feb–December 2021

6.3.3.4 Educational Level and Literacy Rate

149. The socio-economic survey conducted in the Project area revealed that the literacy rate among the surveyed population above the age of fifteen years was 70% lower than the overall literacy rate of 50% and 59% of KP and Pakistan, respectively.³⁴ (Table 6-10) further shows that the literacy rate for male was 53% higher than that for females 17.25% in the project affected area of Paras and Bela Sacha villages.

Table 6-10: Literacy Rate of Affected HH

Literacy level	Male		Female		Total	Over all Ratio %
	Nos	%	Nos	%		
Illiterate	74	16.16%	62	13.54%	136	29.69%
Literate	243	53.06%	79	17.25%	322	70.31%
Total	317	69.21%	141	30.79%	458	100%

Source: Field Survey Feb–Dec 2021

150. As provided in (Table 6-11), among literate people 0.44% received education from Madrasa, 22.05% less than primary education, 19.43% up to primary level, 10.7% passed matric level, 7.86% education up to intermediate level, 6.55% reached up to graduate level and 3.28% higher education i.e., post-graduation and above.

34 <http://www.sciencedirect.com/science/article/pii/S2405883116300247>

Table 6-11: Education Level of Affected Population

Education Level	Total Number of Persons			
	Male	Female	Total	Percentage
Illiterate	74	62	136	29.69%
Madrassah	0	2	2	0.44%
No or Less than Primary	50	51	101	22.05%
Primary (Class 5 to Class 9)	80	11	87	19.43%
Matric (Class 10)	41	8	49	10.70%
Intermediate (FA/FSc)	35	1	36	7.86%
Graduate (BA/BSc)	29	1	30	6.55%
Other	10	5	15	3.28%
Total	319	141	458	100%

Source: Field Survey Feb–December 2021

6.3.3.5 Culture, Religion, Ethnic Minority and Indigenous Structures

151. None of the culture, religion, ethnic minority and indigenous household were affected by the project.

6.3.3.6 Gender

152. Twenty-two women-headed households will be affected by the Project. Taking into account the socio-economic vulnerabilities of women-headed households, these AHs will be provided with vulnerability allowance, livelihood restoration support, and imparting of trainings to make them capable of starting their own business or employment in the project. These women will be given priority in project-based employment to ensure that they were not marginalized in the process of land acquisition and project implementation.

6.3.4 Land Ownership and Land Holding Size

153. As provided in (Table 6-12), minimum land of a household at Paras was 0.00001 acre and maximum were 26.92 acre with an average of 0.06 acre per household. While, minimum land of a household at Bela Sacha was 0.0004 acre and maximum were 3.04 acre with an average of 0.17 acre per household. (Table 6-13) provides number of households with different sizes of agricultural lands.

Table 6-12: Land Holding Size of Affected Households

Settlement	Minimum (Acre)	Maximum (Acre)	Average (Acre)
Paras	0.00001	26.92	0.06
Bela Sacha	0.0004	3.04	0.17

Source: DRD record and Field Survey Feb – December 2021

Table 6-13: Number of households with different sizes of agricultural lands

Range	Paras	Bela Sacha	Total (AHHs)	%
	AHHs	AHHs		
Less than 0.0625 Acre	1350	67	1417	80.24%
0.0626 Acre to 0.125 Acre	164	18	182	10.31%
0.126 Acre to 0.3125 Acre	88	28	116	6.57%
0.3125 Acre to 0.5 Acre	19	4	23	1.30%
0.51 Acre and above	18	10	28	1.59%
Total	1639	127	1766	100%

6.3.5 Occupation and Production System

154. Majority of the working-age population surveyed were without any gainful employment because of low level of education, and lack of industry in the area. As shown in (Table 6-14) of the people with gainful employment, about 5.68% were employed in the Government sector, 9.8% were employed in Private Sector, 5.68% were self-employed, working as artisans, 26.42 % were working as skilled laborer, 8.08% were self-own trade and business, 2.6% Income generating farming, 1.09% Non-income generating subsistence farming, 0.44 % were non-income generating livestock rearing, 7.2 % were unemployed and seeking jobs, 0.44 % were not employed willingly, 1.5% were student against those still studying and not working, and 31.% were others i.e. House wives etc. Out of the total income earning population, about 41.8% were female and 58.2% were male gender, was one reason of being without gainful employment. Women were culturally restricted from the labor market or other sources of employment or from working in public and were rarely engaged in farming. As observed by the RFST women were mostly involve in livestock caring.

Table 6-14: Occupational Profiles of Affected Population

Primary Occupation	Nihan	Bela Balsehri	Ratar	Bela Sacha	Sagri	Chuntiya	Total	% age
Employed in Government	8	14	2	2	0	0	26	5.68%
Employed in private sector	8	16	17	1	0	3	45	9.83%
Self-employed working as Artisan	5	8	9	2	0	2	26	5.68%
Working as skilled or unskilled laborer)	16	34	46	12	5	8	123	26.42%
S-STB (Self owned trade and business	12	11	10	4	0	0	37	8.08%
I-FAR Income generating farming	4	6	1	1	0	0	12	2.62%
N-FAR (non-income generating subsistence farming)	3	1	1	0	0	0	5	1.09%
N-LIV (non-income generating livestock rearing)	1	1	0	0	0	0	2	0.44%
UNE (Unemployed and seeking jobs)	9	8	3	10	0	3	33	7.21%
NEM (Not employed willingly)	0	2	0	0	0	0	2	0.44%

Primary Occupation	Nihan	Bela Balsehri	Ratar	Bela Sacha	Sagri	Chuntiya	Total	% age
STU (Student against those still studying and not working)	2	3	2	0	0	0	7	1.53%
Other	32	36	42	15	6	11	142	31.00%
Total	100	140	133	47	11	27	458	100%

Source: Field Survey by RFST, Feb – December 2021

6.3.6 Source of Household Income

155. For majority of the population i.e. (41.9%) the source of income was employment in the private and public sector (salaried jobs), 3.2 % HHs earned their income from Family Sources, 2.1 % from Farming, 2.6 % from Livestock, 3.7 % from Business, 0.4% from Rent Arts & Craft Making 45.83% from Other multiple sources.

Table 6-15: Annual Income of Affected Households

Livelihood Sector	No. of Persons	
	Total	% Of Total Working Population
Salaried	192	41.92%
Family Sources	15	3.28%
Farming	10	2.18%
Live Stock	12	2.62%
Business	17	3.71%
Rent Arts & Craft Making	2	0.44%
Other	210	45.85%
Total	458	100%

6.3.6.1 Livelihood Sources with Average Annual Income

156. Below shows livelihood sector with average annual income per HH in PKR. The primary source of income for majority of AHs is salary received from public and private jobs (41.92%), while the portion of income received from agricultural activities, such as farming, livestock is quite small (2.18% and 2.62% respectively). The average income from salaries was PKR 662,054, family sources PKR 368,529, farming PKR 370,406, livestock PKR 565,172, business PKR 1,116,266, rent, art and craft making PKR 627,625 and others PKR 327,388.

Table 6-16: Livelihood Sectors and Average Annual Income

Livelihood Sector	Average Annual Income (PKR)/ HH			No. of Surveyed AHs	% of Surveyed AHs
	Minimum	Maximum	Average		
Salaried (public and private jobs)	96,000	20,160,000	662,054	192	41.92%
Family Sources	20,000	2,400,000	368,529	15	3.28%
Farming	4,800	6,000,000	370,406	10	2.18%
Live Stock	18,000	2,400,000	565,172	12	2.62%
Business	30,000	12,000,000	1,116,266	17	3.71%

Livelihood Sector	Average Annual Income (PKR)/ HH			No. of Surveyed AHs	% of Surveyed AHs
	Minimum	Maximum	Average		
Rent Arts & Craft Making	70,000	3,600,000	627,625	2	0.44%
Other (, Retired, Imam Masjid, abroad)	4,000	3,000,000	327,388	210	45.85%
Total	4,000	20,160,000	645,739	458	100%

Source: Field Survey Feb – December 2021

6.3.7 Average Income, Expenditures and saving

157. As per information collected directly from the affected person and their family members the per person per month calculated average income in Pakistani Rupees (PKR) was 72,582, per person per month average expenditures was 39,782 while per person per month saving was PKR 32,800.

Table 6-17: Income and Expenditures of Affected Households

Income Level PKR/Person/Month	Number of HH	Average income	Average Expenditures	Average Saving
less than 50,000	187	23,486	21,766	1,720
50,001 to 150,000	71	80,042	52,598	27,444
150,001 to 250,000	9	179,722	124,169	55,554
250,001 to 350,000	3	301,333	94,444	206,889
350,001 and above	10	772,667	194,238	578,428
Other	176	N/A	N/A	N/A
Total	458	72,582	39,782	32,800

Source: Field Survey by RFST, Feb – December 2021

6.3.8 Vulnerability

158. Several groups of the population by virtue of their socio-economic realities were considered socially vulnerable and thus in need of special consideration so that they were not disproportionately affected by the Project. These groups included (a) poor households (HHs under national poverty line); (b) female-headed households (FHH); (c) HHs headed by elderly people and (c) households headed by disabled persons. The RFS revealed that out of available 458 affected households a total of 51 HHs were vulnerable (42 in Paras and 9 in Bela Sacha) out of which, 22 AHs were female-headed households and 29 males headed HHs who were below national poverty line. These were considered as vulnerable AHs.

159. Poverty was usually measured as an index of income inequality. In Pakistan, poverty line is PKR 3,030³⁵ per person per month. Of the surveyed AHs, the proportion of households living under the estimated national poverty line was 11.1% (51 households) while, those earning between PKR 3031 to 5000 per person per month is 19% (87 households), between PKR 5001 – 10000 a total of 14% (66 HHs) and 10001 and above was 55% (254 HHs) which was considered as higher income level as is given in (Table 6-18).

³⁵

http://www.finance.gov.pk/survey/chapters_16/Annexure_III_Poverty.pdf cited on January 8,2019

Table 6-18: Income Level and %age of Affected Households Above and Below Poverty Line

Income Level PKR/Person/Month	Number of AH*	Percentage
Up to 3,030 (national poverty line)	51	11.14%
3,030 to 5,000	87	19.00%
5,001 to 10,000	66	14.41%
10,001 and above	254	55.46%
Total	458	100%

Source: Field Survey Feb – December 2021

6.3.9 Housing

160. (Table 6-19) shows that majority of the AHs (73%) live in brick houses with CGI (Corrugated Galvanized Iron) sheet (Tin) roof (semi-pucca). 1.21% living in Kaccha houses (walls made of mud and stones with CGI roof while, 25% lived in Pucca house with cemented bricks walls and RCC roofs.

Table 6-19: Construction Type of Houses

Village	Pucca	% age	Semi Pucca	% age	Katcha	% age	Other	% age	Total
Nihan	14	26%	38	70.37%	1	1.85%	1	1.85%	54
Bela Balsehri	33	30%	76	68%	2	2%	0	0%	111
Ratar	13	17%	62	83%	0	0%	0	0%	75
Chuntiya	Nil	Nil	Nil	Nil	Nil	Nil	Nil	Nil	Nil
Sagri	Nil	Nil	Nil	Nil	Nil	Nil	Nil	Nil	Nil
Bela Sacha	2	25%	6	75%	0	0%	0	0%	8
Total	62	25.00%	182	73.39%	3	1.21%	1	0.40%	248

Source: Field Survey Feb – November, 2021

161. On average, one house had four rooms, one kitchen and one bathroom. As given in (Table 6-20), 37% of the houses were small (up to 5 Marla), 31% of the houses are medium (6–10 Marla) and 31% of the houses were large (more than 10 Marla).

Table 6-20: Covered Area of Houses

Village	Covered Area (No. of Houses)			
	Less than 5 Marla	6-10 Marla	11-15 Marla	Total
Nihan	12	10	20	42
Bela Balsehri	26	31	24	81
Ratar	33	18	11	62
Chuntiya	Nil	Nil	Nil	Nil
Sagri	Nil	Nil	Nil	Nil
Bela Sacha	Nil	1	4	5
Total	71	60	59	190
Percentage	37.37%	31.58%	31.05%	100%

Source: Field Survey Feb – November, 2021

6.3.10 Household Assets

6.3.10.1 Appliances

162. (Table 6-21) shows the number of households having different home appliances. The (Table 6-21) below shows the appliances owned by the affected households. Out of 458 surveyed households a total of 205 households (45%) having appliances for their domestic use. 134 HHs having 138 televisions at their house, 37 having 37 radio set, 60 having 64 electric room heater, 59 AHs having 60 electric water heaters, 114 AHs having 114 refrigerators, 9 AHs having 9 Freezer, 170 AHs having 175 washing machines, 184 AHs having 197 electric iron, 179 AHs having 437 electric fans, 123 AHs having 132 sewing machines, 32 AHs having 38 generators, while 45 AHs having 46 computers at their homes.

Table 6-21: Appliances Owned by Affected Households

Appliances	No. of Appliances	No. of AH
Television	138	134
Radio	37	37
Elec Room Heater	64	60
Elec Water Heater	60	59
Refrigerator	114	114
Freezer	9	9
Washing Mahine	175	170
Elec Iron	197	184
Electric Fan	437	179
Sewing Machine	132	123
Generator	38	32
Computer	46	45
Total	1447	205

6.3.10.2 Livestock

163. Type of livestock owned by the AHs in the project affected area include buffaloes, cows, calves, goats, sheep, oxen and chicken (see Table 6-22). Out of 458 HHs a total of 194 HHs (42%) were having livestock in their houses. Out of this, 41% of AHs keep livestock production for self-consumption, 12.34% AHs keep livestock production for both the purposes i.e., commercial and self-consumption, while, only 3.62% AHs were keeping the livestock for commercial purposes. During consultations with the affected communities the team observed that majority of the AHs prefer to stay back in the adjacent surrounding areas. In the after math the grazing areas will remain available for their livestock. It is concluded that there will be no major impact on AHs whose livelihood is linked with livestock production.

Table 6-22: Livestock Owned by Affected Households

Livestock	No. of Livestock and Use		
	Self	Commercial	Both
Buffaloes	1	3	7
Cows	28	3	18
Calf	5	0	1
Goats/Sheep	80	5	13
Lamb	0	0	1
Oxen	2	1	0
Donkey	0	0	0
Horse	1	0	0
Chickens	76	5	18
Other	1	0	0
Total	194	17	58
Percentage	41.28%	3.62%	12.34%

Source: Field Survey by RFST, Feb – December, 2021

6.3.10.3 Vehicles

164. Type of vehicles owned by AHs include motorcycles, cars, jeeps, buses, truck and pickup (see **Table 6-23**). A total of 49 AHs having vehicles in the project affected area. Out of total 32 vehicles are for personal use, 14 for commercial use and 3 both for personal and commercial use.

Table 6-23: Vehicles Owned by Affected Households

Type	Number of Vehicles			
	Personal	Commercial	Both	Total
Car	25	4	0	29
Motor Cycle/Bike	5	0	0	5
Truck	0	2	0	2
Pick Up	0	0	1	1
Jeep/Vellay Jeep	2	8	2	12
Total	32	14	3	49

Source: Field Survey by RFST, Feb – December 2021

6.3.11 Water and Sanitation

165. The main source of drinking water for the AHs was the spring water. Several households installed water supply pipelines on self-help basis while others are fulfilling their need from the pipelines laid and owned by the PHE. There was no public, private or civil canals network available for irrigation purposes as the land is situated on the hills which is distributed in terraces for agriculture.

166. There was no proper sanitation system in the Project area. Some people discharge their sewerage on the land to the agricultural fields or to the streams. In few cases, soak pits were used for sewerage discharge. Some of the surveyed AHs have a pit latrine while several have flush latrines in their houses.

6.3.12 Fuel Sources

167. The fuel sources commonly used by AHs were electricity, fuel wood, liquefied petroleum gas (LPG) as given in (Table 6-24). Out of total surveyed households 190 AHs using electricity for 3 purposes i.e. lighting 190 AHs, space heating 9 AHs and water heating 15 AHs, A total of 119 AHs were gathering fuel woods from the nearby communal jungles, these 119 AHs using the fuel woods for three purposes i.e. space heating, water heating and cooking, 116 AHs purchase fuel woods from the nearby market and they were also using these woods for three purposes i.e. space heating, water heating and cooking while, 183 AHs purchase LPG from the nearby market using for cooking purposes only.

Table 6-24: Fuel Sources used by Affected Households

Fuel Sources	No. of AHs	Uses				Total	%
		Lighting	Space heating	Water heating	Cooking		
Electricity	190	190	9	15	1	215	19.69%
Fuel Wood (Gathered)	119	3	115	117	119	354	32.27%
Fuel Wood (Market)	116	0	112	114	114	340	30.99%
LPG	183	3	6	3	172	184	16.77%
Kerosene	3	3	0	0	0	3	0.27%
Total		199	242	249	406	1097	100%

Source: Field Survey by RFST, Feb – December 2021

6.3.13 Family Health

6.3.13.1 Births and Deaths

168. During the last two years, the AHs had 71 live births and 17 still births (see Table 6-25). A total of 37 persons died including 22 infants under the age of 0 to 9 years, 3 persons between the age of 20 to 29 years age, 2 persons between the age of 40 to 49 years, 4 persons between the age of 50 to 59 years, 2 persons between the age of 60 to 69 years and 4 persons above the age of 70 years (see Table 6-26).

Table 6-25: Births during last 2 years

Births	Nos	Nos of HHs
Live	71	64
Stillbirth	17	13

Table 6-26: Deaths during last 2 years

Age	Nos of Death
Upto 9	22
10-19	0
20-29	3
30-39	0
40-49	2
50-59	4
60-69	2
70 & above	4
Total	37

6.3.13.2 Serious Illnesses

169. Serious illnesses in the AHs in the last two years include asthma, cancer, diabetes, heart disease, hepatitis, jaundice, paralysis and tuberculosis (**Table 6-27**). During individual interviews the respondents mentioned about 108 patients during the last two years whereby, 18 patients were treated, 78 had persistent, 4 got disabled, while 1 lost their jobs due to serious illness, 6 died and 1 got no treatment.

Table 6-27: Serious Illness and Outcome

Illness	No. of Persons and Outcome						
	Treated	Persisting	Disability	Lost job or occupation	Death	No Treatment	Total
Tuberculosis	0	0	0	0	0	0	0
Hepatitis	2	0	0	0	0	0	2
Asthma	0	4	0	0	1	0	5
Juandice	2	1	0	0	0	0	3
Tetanus	0	0	0	0	0	0	0
Paralysis	0	3	2	0	0	0	5
Diabetes	1	15	0	0	1	0	17
Cancer	0	1	0	0	0	1	2
Heart Disease	5	14	0	0	2	0	21
Typhoid	1	0	0	0	0	0	1
Abscess	0	0	1	0	0	0	1
Back Pain	0	3	0	0	0	0	3
Blood Presure	1	3	0	0	0	0	4
Breathing	0	0	0	0	0	0	0
Joint Aches	0	11	0	0	0	0	11
Kidney Problem	4	11	0	1	2	0	18
Disable	1	5	0	0	0	0	6
Chest Infection	1	0	0	0	0	0	1
Eye	0	2	0	0	0	0	2
Liver Problem	0	1	0	0	0	0	1
Lung	0	1	0	0	0	0	1
Neck	0	0	0	0	0	0	0
Shoulder Problem	0	0	1	0	0	0	1
Skin	0	1	0	0	0	0	1
Stomach	0	1	0	0	0	0	1
Throat Problem	0	0	0	0	0	0	0
Uric Acid	0	1	0	0	0	0	1
Shyatica	0	0	0	0	0	0	0
Total	18	78	4	1	6	1	108

6.3.13.3 Accidents

170. (Table 6-28) shows the type of accidents that occurred in last two years in the AHs. A total of 19 accidents took place in the last two years in the project affected area. 1 person Blind from one eye, 6 persons fell from Height, 1 person burn, while 11 persons faced with road accidents. 3 out of total 4 persons were treated successfully while 1 is persisting.

Table 6-28: Accidents and Outcome

Type of Accident	No. of Persons and Outcome						Total
	Treated	Persisting	Disability	Lost job or Occupation	Death	No Treatment	
Blind from one eye	0	1	0	0	0	0	1
Burns	0	1	0	0	0	0	1
Car Accident	0	0	0	0	1	0	1
Fall From Height	2	3	0	0	0	0	5
Fall From Tree	0	0	0	0	1	0	1
Road Accident	4	3	0	0	3	0	10
Total	6	8	0	0	5	0	19

Source: Field Survey Feb – December, 2021

6.3.13.4 Common Illnesses

171. As provided in the (Table 6-29) common illnesses reported by the surveyed households were Tuberculosis, Diarrhea, Breathing Problems, Jaundice, Skin Diseases, Cold & Flu, Stomach Diseases, Joint aches, Tetanus, Paralysis, Diabetes, Cancer, Heart Problems, and Others. A total of 692 person got ill in the last two years out of which 35% were adult men above the age of 15 years, 36% were women above the age of 15 years, 16% were children in the age bracket between 6-14 years while 11.85% were infant within the age bracket 0-5 years.

Table 6-29: Common Illness

Common Illness	Age Group				Total
	Adult men	Adult Women	Children	Infants	
	(Above 15 years)	(Above 15 years)	(6 to 14 years)	(0 to 5 years)	
Tuberculosis	2	1	0	0	3
Diarrhea	2	2	3	3	10
Breathing Problems	3	0	0	0	3
Jaundice	2	1	0	0	3
Skin Diseases	4	1	1	0	6
Cold & Flu	125	120	102	69	416
Stomach Diseases	6	13	5	9	33
Joint aches	46	45	1	1	93
Tetanus	0	1	0	0	1

Common Illness	Age Group				Total
	Adult men	Adult Women	Children	Infants	
	(Above 15 years)	(Above 15 years)	(6 to 14 years)	(0 to 5 years)	
Paralysis	2	1	0	0	3
Diabetes	18	21	0	0	39
Cancer	1	1	0	0	2
Heart Problems	20	16	1	0	37
Others	14	28	1	0	43
Total	245	251	114	82	692
Percentage	35.40	36.27	16.47	11.85	

Source: Field Survey Feb – December, 2021

7 INFORMATION DISCLOSURE, CONSULTATION, AND PARTICIPATION

172. Stakeholders are groups and individuals that are affected by or can affect the outcome of a project. This chapter describes the process of consultation with stakeholders, summarizes their concerns and discusses the mechanism of addressing the concerns they raised. This section also elaborates the process that how consultations were conducted and how information was disclosed during the LARP updating and implementation.

7.1 Identification of consultation with Stakeholders

173. In the context of involuntary resettlement, AHs/ are those who are physically displaced (relocation, loss of residential land, or loss of shelter) and/or economically displaced (loss of land, assets, access to assets, income sources, or means of livelihoods) as a result of (i) involuntary acquisition of land, or (ii) involuntary restrictions on land use or on access to legally designated parks and protected areas.

174. Project stakeholders include all AHs, Project beneficiaries, as well as other parties involved in project preparation and implementation, such as: government institutions in various levels, contractor and its workers, NGO/CSOs, etc.

175. (**Table 7-1**) below describes the primary and secondary stakeholders of the Project and (**Table 7-2**) provides an overview of Stakeholder Engagement.

Table 7-1: Primary and Secondary Stakeholders

Type of Stakeholder	Stakeholder Profile	Role
Primary	All Project affected persons, households, communities, clans and sub-clans; losing houses, businesses, crops, land, trees (both fruit and non-fruit), the existing infrastructure in the affected villages and available amenities of life in the affected villages.	Affected persons are required to be consulted to identify project impacts and mitigation measures.
	Project owner	Project owners have to implement LAR activities.
	Project beneficiaries – for instance, residents of the project area	Residents of the area who may be benefitted by the project development. The project will bring tourism in the area which in turn will bring business activities for the residents of the project and surrounding area. Secondly the APs will get employment in the project and in the aftermath as they will be provided with market-oriented skill development trainings.
	Host communities	Host communities are required to be consulted as host communities are going to share resources with affected communities.
	Financing institutions like ADB/AIIB	Financing institutions have their safeguard policies
	Government Departments i.e., Revenue Department, Forest department, education Department, Health Department	Some of the government departments are also affected by the Project. As their offices and buildings are affected and they need to be shifted somewhere in the nearby locality.
	Government departments/agencies of the KP, District administration, and followers, supply and service providers	District administration and other government departments are responsible to keep law and order in the area.
Secondary	Project contractors	Project contractor will be dealing with affected communities
	Construction workers	Construction workers will be dealing with affected communities
	mass media/civil society members	Mass media will be monitoring the project
	Consultants and project advisors	Consultants and Project advisers will be developing safeguard documents

Table 7-2: List of Stakeholders and their Relevance for the Project

Stakeholder Group	Stakeholders	Engagement Method	Responsibility	Frequency
Government Institutions	Deputy Commissioner Office/ LAC, Mansehra Revenue Department Education Department Health Department Social Welfare Department Forest Department,	Face-to-face meetings. Periodic reports	Social and Environment Unit Purchase of Land Unit of PIU	Annually or earlier, if required
Communities being relocated	Communities with river-dependent livelihoods and being relocated/resettled	Meetings with the communities Visit to homes Group meetings Sharing of documents in Urdu	Social and Environment Unit Purchase of Land Unit of PIU	On an ongoing basis during resettlement process
Communities within a 500 m buffer of the river	Communities with river-dependent livelihoods	Meetings with the communities Group meetings	Social and Environment Unit of PIU	At least once every year
Communities within 1 km of the Project infrastructure	Communities that may be directly impacted by the Project	Meetings with the communities Group meetings Sharing of documents in Urdu	Social and Environment Unit of PIU	At least once every six months

7.2 Information Disclosure

176. A process that (i) begins early in the project preparation stage and is carried out on an ongoing basis throughout the project cycle; (ii) provides timely disclosure of relevant and adequate information that is understandable and readily accessible to affected people; (iii) is undertaken in an atmosphere free of intimidation or coercion; (iv) is gender inclusive and responsive, and tailored to the needs of disadvantaged and vulnerable groups; and (v) enables the incorporation of all relevant views of affected people and other stakeholders into decision making, such as project design, mitigation measures, the sharing of 16 development benefits and opportunities, and implementation issues. In these consultative meetings following points were discussed:

1. Project details;
2. Construction related impacts;
3. Reduction in power outage and revival of the affected economies;
4. Land acquisition;
5. Relocation of houses and different relocation options; and
6. Resettlement issues.
7. Livelihood restoration
8. Corporate social responsibilities etc.

7.3 Consultation and Information Disclosure During LARP Updating and Implementation

177. Key features of this LARP have already been disclosed to the AHs during RFS, and consultative meetings in March-April 2017, June-July 2018, Jan-Dec 2021 and Jan-Feb 2022. In total, 16 consultation meetings and FGDs with AHs and 14 consultation meetings with other project stakeholders have been held through the year of 2021-22 during the update of LARP. An information booklet having summary of LAR impacts, entitlements, eligibility of AHs and compensation/livelihood restoration packages, as well as LARP implementation procedures has been prepared as part of Implementation Ready LARP. This information booklet being translated into Urdu and distributed to all the AHs. It enabled the AHs/DPs to read it by themselves and be aware of their entitlements, unit rates of compensation/income restoration and rehabilitation assistance and relocation assistance, payment procedures available for various types of AHs/DPS as given in the 'entitlement matrix', and grievance redress mechanism.

178. ADB's SPS, 2009 entails that all reports are made available to the affected persons and other stakeholders as well as to general public. After finalization and approval of the updated draft LARP by the ADB/AIIB, LARP will be disclosed on the websites of ADB/AIIB and PEDO. Moreover, LARP will be made available at Project field offices for public review. During and after land acquisition more consultations will be conducted with the affected communities before finalization of the final LARP. The PIU will be accountable to ensure that resettlement related information is appropriately disclosed to all the AHs/DPs in local language, their concerns are addressed, and required changes made in the final design.

7.4 Purpose of Consultation and Participation

179. The purpose of consultation and participation is to ensure meaningful and adequate consultation with all stakeholders, particularly the primary stakeholders in the Project affected area to sought AHs/DPs views in the planning and implementation of the project. Thus, the resettlement planning processes have followed a participatory planning process with local inputs in decision-making, policy development and mitigation measures. Provisions for disclosures and mechanisms for information sharing among the stakeholders are also discussed.

7.5 Consultation Process

180. The objective of public consultation was to enable public participation in the overall project, enable affected stakeholders to express their views and raise their concerns to enable better and more inclusive project implementation in the future. The consultations involved multiple methods including household level interviews, community meetings and focus group discussions. The consultative process undertaken for the preparation of the updated draft LARP has included not only AHs, but also the local communities of the area. Special attention was paid to identify the needs of vulnerable groups (such as the poor, women, and elderly), to ensure that their views have been considered in the formulation of the updated draft LARP. This section summarizes consultations undertaken with the directly affected communities while details of consultations with the communities in the entire study area and other stakeholders are provided in the Stakeholder Consultation log **Appendix-D Volume-2**

181. Consultations with the AHs were conducted as part of inventory taking of affected lands and other assets. The communities' and especially the AHs responses to the proposed Project were found to be positive however, they were worried about the replacement and compensation of their assets. Still, (if deemed necessary) the government have the choice of IVS to for bringing the price of the affected assets (particularly land) equivalent to the current market price.

182. The consultation team consisted of one Resettlement Expert, one Assistant Resettlement expert, social mobilizer/field enumerator (M/F), and one Gender Specialist, who joined the team in the month of December, 2021. The gender specialist tried to understand the concerns and grievances of the directly and indirectly affected households from gender perspective (see **Appendix D Volume 02** for details). For this purpose, the consultation team held meetings with men and women groups of the project affected communities. A total of 16 consultation sessions were held, wherein a total 360 persons (280 men and 80 women) participated.

183. During updating of sectional LARP consultation sessions with the AHs/DPS were carried out. They were informed about the updated status of the project. The RFS informed the AHs/DPs about the process to be adopted for land acquisition, compensation, livelihood restoration and resettlement. The AHs/DPs shared their concerns and suggestions. (**Table 7-3**) provides number of participants in different consultations in different villages and **Figure 7.1** provides photographic documentation of the consultations.

7.6 Methods adopted for public consultations

184. Apart from others the most populous method of public consultations is public meetings but due to scattered population this technique didn't work well and the Resettlement Survey Team mostly relied on individual interviews.

185. The R/S team at few places tried to hold public consultations but the attendance was quit discouraging. The AHs / DPs were residing scattered in the mountainous area and it was difficult to reach out to them and bring them all at one place.

186. Lack of intra villages public transportation and communication facilities, lack of cell phone or land line telephone facilities, lack of road networks amongst the scattered population was also an obstacle to gather the affected population of mountainous area at one place. As a result of such issues to achieve the desired number of AHs / DPs in public consultations became difficult for the R/S team. Resultantly the R/S team had the only choice of individual interviews left with them.

187. However, broad and meaningful consultation will continue throughout the project implementation cycle, building on the initial consultations held with various stakeholder groups during project preparation.

188. The information and recommendations gathered from the various stakeholder consultations has been incorporated into the LARP of this project to ensure that the investments align with local priorities and development plans, and that they will deliver equitable socio-economic benefits to the intended project beneficiaries.

7.7 Women Consultations

189. To come up with a clear picture on gender rights and their issues in the project affected communities' a separate qualified female enumerator cum gender associate was engaged to collect gender segregated data for LARP and hold consultations with the women. During her stay she hold 3 targeted female consultations comprising of 80 female participants in Paras and Bela Sacha. Apart from the women consultations she held individual interviews with the female land owners existed in the list provided by the BOR. The female land owners were informed through male members of their family. To take care of the local norms and "Purdha" system in the local communities the females were gathered at one house in their village for consultation.

190. The R / S team observation in the community is that a lot of stereotyping exists among the project affected community on the role of women in society, which contributes as an obstacle and challenge when it comes to providing rights given to women in the constitution of Pakistan. The affected communities were not gender-sensitized and often gender blind; therefore, they became part of the problem rather than the solution.

191. The women in consultations were of the view that women who face demand their share in land do not take the remedies offered by the laws because it is against the community stature and further subjugate her and this is the reason that most of the women chose to remain silent about their right in ancestral property.

192. The challenges for the women folks in getting their rights in land and non-land assets

- i. Social pressures and wrong religious interpretations
- ii. Discriminatory social and cultural norms
- iii. Societal attitudes towards disadvantages groups
- iv. Discrimination and exclusion
- v. Lack of trust on formal institutions

**Table 7-3: Participants in Consultations
Consultations with Community**

Sr. No	Name of Settlement/Mouza	Venue	Date	Nos of Participants		
				Male	Female	Total
1.	Paras	Hotel Green Park – Paras	Jan 14, 2021	22	0	22
2.	Bela Paras	Bela Paras	Feb 03, 2021	20	0	20
3.	Paras	Paras	Feb 07, 2021	41	0	41
4.	Bela Paras	Bela Paras	Feb 07, 2021	27	0	27
5.	Nihan	Nihan	Feb 07, 2021	24	0	24
6.	Nihan, Bela Balsehri, Paras	Hotel Green Park – Paras	March 11, 2021	24	0	24
7.	Ratar	Pakistan Hotel, Ratar	March 12, 2021	19	0	19
8.	Paras, Ratar	Ratar	May 5, 2021	0	30	30
9.	Nihan	Nihan	May 6, 2021	14	0	14
10.	Bela	Bela	May 6, 2021	24	0	24
11.	Paras (Bela Belsari)	Bela Belsehri	May 6, 2021	0	27	27
12.	Paras, (Nihan)	Nihan	May 6, 2021	0	23	23
13.	Bela Sacha	Punjab Hotel - Paras Bazar	Oct 7, 2021	16	0	16
14.	Revenue office Balakot	Revenue office Balakot	Dec 28, 2021	16	0	16
15.	Paras (Nihan)	Nihan	Jan 19, 2022	15	0	15
16.	Paras (Bela Belsari)	Bela Belsari	Feb 08, 2022	18	0	18
Total				280	80	360

Stakeholders/ Institutional Consultations

Sr. No	Name of Department/ Institution	Venue	Date	Nos of Participants		
				Male	Female	Total
1.	Communication & Works Department, KP	Office of XEN-C&W, Mansehra	May 5, 2021	3	0	3
2.	Forest Department, Mansehra KP	DFO Kaghan, Forest Department Office, Mansehra, Khyber Pakhtunkhwa	June 1, 2021	7	1	8
3.	Wildlife Department Mansehra, KP	Office of DFO- Wildlife, Mansehra	June 01, 2021	4	1	5
4.	District Administration Mansehra, KP	Office of Additional Deputy Commissioner (ADC), Mansehra	June 01, 2021	2	1	3
5.	District Education Office, Male-Mansehra	Office of District Education Officer -Male, Mansehra	June 02, 2021	5	1	6
6.	Public Health Engineering Department -PHE, Mansehra	Office of Executive Engineer Public Health, Mansehra	June 02, 2021	3	1	4
7.	Director Agriculture Department, Mansehra	Office of the Director Agriculture, Mansehra	June 07, 2021	5	0	5
8.	Director Livestock Department, Mansehra	Office of the Director Livestock, Mansehra	June 07, 2021	5	0	5
9.	District Health Officer (DHO), Mansehra	Office of the District Health Officer (DHO), Mansehra	July 07, 2021	6	1	7
10.	Social Welfare Department, Mansehra	Office of District Officer Social Welfare, Mansehra	July 07, 2021	4	1	5
11.	District Education Officer (DEO) female, Mansehra	Office of District Education Officer (DEO) female, Mansehra	July 08, 2021	4	4	8
12.	Executive Engineer (buildings) Communication and Works Department, Mansehra	Office of the Executive Engineer (buildings) Communication and Works Department, Mansehra	July 08, 2021	5	1	6
13.	Population Welfare Department	Population Welfare Office, Mansehra	July 08, 2021	4	1	5
14.	Office of the Assistant Commissioner Balakot	Assistant Commissioner Office Balakot	Sep 13, 2021	7	0	7
Total				64	13	77

Source: Field Survey Feb – December, 2021



Consultation with DFO-Forest Kaghan Valley



Consultation with DFO wildlife, Mansehra.



Consultation with Additional Deputy commissioner Mansehra



Consultation with Director Agriculture, Mansehra



Director Livestock, Mansehra



Public Consultation with Community



Public Consultation with Community

Note: Keeping in view the local norms photographs of female consultations were not captured.

Figure 7.1: Photographic Documentation of Consultations

7.8 Community Consultation

193. Community consultations were arranged through focused group discussions (FGDs) at various locations during census and socio-economic survey. FGDs were conducted, at Paras and Bela Sacha locations which involved both men and women participants. The total number of participants is 360, which include 280 male and 80 female participants. Details are given in the above (Table 7-3).

7.9 Concerns Raised by the Affected Communities

194. During the survey the affected community members shared their views regarding the proposed project. In general, people were found positive about the project as they think that the project will be beneficial for tourism and will bring business in their area. People perceive that the Project is of great importance in the current situation of power shortage as the demand and supply gap is getting larger day by day. They are expecting business and employment opportunities for the locals in the construction and operation phases of the project.

195. The AHs who will lose their houses mentioned that it is better to avoid dislocation of the AHs by bringing change in the design of the project. They were told that design team is working on the design of the project and they will try to avoid or minimize resettlement.

196. The AHs/DPs raised question about the monetary advantages in case they were asked for dislocation. The appraised them of the policy by saying that in case of self-relocation they will be provided with a range of allowances as per policy of the ADB/AIIB. They were told that the compensation of the affected land will be made under the LAA-1894. However, some additional allowances will be given to the AHs /DPs as per ADB SPS-2009. No depreciation will be made on the affected built-up structures and a CAS @ 15% will be given to the eligible AHs/DPs on their affected assets.

197. The concerns raised by the AHs/DPs during consultations summarized as follows:

- i. The AHs/DPs were further appraised that the assessment of affected land by the DRD will be based on one-year official sales and purchase record in the affected Mouza (settlement). The one-year period which will be considered for making average is the last one year before notification of section 4. Before dislocation the authorities will be bound to pay for the lost assets.
- ii. The AHs/DPs were found worried about employment in the project during operation stage. And proposed that the contractor shall be asked to allocate quota for the locals in the project-based employment.
- iii. Access to public and community assets such as mosques, schools and health clinics during and post construction period of the Project might get disturbed;
- iv. The AHs/DPs are afraid that outsiders in the labor camps and Dam body/reservoir might breach the privacy of locals especially women;

-
- v. Link between right and left bank of the river will be broken due to the submergence of the suspension bridges in the reservoir³⁶;
 - vi. The AHs/DPs proposed establishment of labor camp away from the populated area. As this might create social issues.
 - vii. Free electricity should be provided to the local communities;
 - viii. AHs/DPs shall be the beneficiaries of the project and they shall be given share as a royalty in the project benefit;
 - ix. Women of the affected households suggested the proposed dam site shall be shifted to some other location as they after dislocation will lose their neighbors and social fabric which has been made over a period of time.
 - x. They said that construction of labor camp close to the village would create social issues as outsiders are not aware of the norms of affected villages.
 - xi. Women of the affected families were also asked about the needs of the project area. The foremost preferred needs, preference for local employment, upgrading of schools, hospital/ dispensary and vocational training for women to enhance their skill in business development.
 - xii. The women folks were also found worried about water supply from the springs as they got the perception that construction might cause water scarcity in the perennial springs.
 - xiii. The women demanded that special assistance should be provided to poor and widows including the women headed households in the project affected area. The demanded vocational training center for the women in the project area including the surrounding population.
 - xiv. The participants demanded public sector health facility in the nearby locality so, that they could easily approach in case of emergency as well as for their routine treatment. They elaborated that due to poverty majority of the affected population can't afford expensive treatment at Balakot as they are supposed to pay not only for treatment but also for the transportation.
 - xv. The AHs/DPs want lining of their pathways so during rainy season they safely approach the market and other facilities.
 - xvi. The AHs/DPs after dislocation want the project to bring electricity to their new houses. They also demanded free of cost supply of electricity for their domestic use.
 - xvii. The non-titleholders want the project to give them free of cost fruits trees for plantation in the newly settled location.
 - xviii. The most important point the participants raised was the privacy (Purdah) of their women during construction period of the project. Particularly those living close to the access road. The AHs/DPS frightened that the labor or other staff from outside might violate the norms of the local community by disturbing their privacy.

³⁶ All the community of Sangar & Ghanool is located on the left side of the river so there will be no disconnection for those communities, however, same bridges used by all the affected communities and those living in the surrounding villages for approaching to Sharan, Hangrai and Bela Sacha thus affecting all of them.

-
- xix. The participants also raised the question that whether they will be allowed to use the existing and new approach roads to be built by the project.
 - xx. The community after dislocation want the project to ensure free of cost water supply to their houses. They further demanded that their existing water supply system shall remain undisturbed during the initial construction work of the project.
 - xxi. The locals demanded employment both in PEDO and with the contractor on priority basis and wanted the project to reserve quota for the AHs/DPs in the employment.
 - xxii. The AHs/DPs want their unskilled youth to be trained in different trade so they are able to earn their livelihood during the project and in aftermath in the open market.

7.10 Mitigation Measures for Addressing the Views Emerging from Consultation

- i. All feedbacks and concerns from various consultation meetings and surveys are to be considered in the final design and final LARP. Internal and external monitoring will ensure the implementation of the plan. Following the feedback from consultations the below given steps will be taken by PEDO.
- ii. Compensation of affected assets are to be paid before taking physical possession of the affected assets and lands.
- iii. All the households who are being affected by the Project will be served with a prior notice by the district management on behalf of DC to evacuate their lands and assets, the DC will ensure all compensation and allowances are paid to the AHs/DPs. If any household rejects to vacate the affected property the household will be approached by the Project authorities to convince them. Forced evacuation will be the last resort.
- iv. Priority will be given to the locals in Project-related jobs during the construction and execution phase. Moreover, severely affected HHs will receive severe impact allowance to restore their income level.
- v. Community/public assets like school and health facilities already available in the affected villages will be relocated by the authorities with consensus of the affected community.
- vi. To keep the outsider refrain from breaching the privacy of the locals it is proposed to provide alternate access so, that the locals are safe.
- vii. It is proposed that any house or houses affected by the tunneling must be compensated.
- viii. Design of the project is being reviewed wherein, feasible changes in the design will be considered to avoid/ minimize resettlement.
- ix. Provision of free electricity and benefit sharing is a subject belong to the federal government. The project is unable to provide free electricity to the affected communities.
- x. In the preliminary design care has been taken to avoid impact on the built-up structure however, if any change required in the final design will be discussed with the project proponent.
- xi. Project will be convinced to ensure water supply to the dislocated or those deprived of water due to the project intervention.

-
- xii. The houses and built-up structure are being compensated following the latest MRS.
 - xiii. Any house affected due the tunneling, will be compensated by the project.
 - xiv. Workers from inside and outside the project area will be instructed in writing to keep restricted in to their camps and take care of the local norms. Moreover, this condition will be made part of the workers' contract.
 - xv. Skill trainings being proposed in the LARP/LRP to transform unskilled youth in skilled and to make them capable of earn their livelihood in the open market.
 - xvi. This is proposed that during construction the locals may be allowed to use the roads and pathways for approaching market and other facilities.
 - xvii. There are two main categories of tourism/ seasonal income in the project area i.e., shops, hotel and restaurants which will compensated as per their impact level (impact on businesses). The other category is transportation, local jeeps take tourists to the tourist areas adjoining the area, these are mobile businesses and their presence is not permanent in the area. These transporters can continue operating their businesses during implementation of the project activities and even after project completion. Hence, they are not considered project AHs/DPs and are not entitled for any sorts of compensation.

Informal businesses such as sand mining and stone crushing are not practiced in the area and therefore beyond the scope of this LARP.

The informal value addition (e.g., selling dried fruits and processed livestock products) are not impacted by the project/ land acquisition process and they will continue to carry out their value addition activities during and post project. Furthermore, only 23 AHs are losing more than 10% of their land; the access to the land and pastures is not being restricted by the project.
 - xviii. Another round of livelihood impact surveys and consultation will be carried out as part of LRP finalization once the qualified NGO is on board, and specific LRP measures will be identified and established.

198. The consultations were undertaken in good faith while remaining impartial. Following good practice principles were adopted to ensure meaningful and effective engagement/ participation of the stakeholders;

- Cultural sensitivity – due respect, understanding, and appreciation for the customs, institutions values and norms of the communities.
- Interactive approach – stakeholders were kept engaged by two-way interaction and stakeholders were included into decision-making processes for the proposed plan.
- Open, transparent and informative – Stakeholders given access to relevant information, in a simple and understandable format.
- Inclusive and equitable – ensured all stakeholder groups are represented, including less represented groups such as women, children, elderly and the poor.
- Capacity building – capacity building was part of the interaction with stakeholders, wherever appropriate and practicable.

7.11 Relocation Options Discussed

199. As provided in (**Table 7-4**) during the household consultations and group discussions it was observed that majority of the affected communities i.e., 5.10 % have yet not decided where to go and responded in “I don’t know. 38.78% selected the option of “within the district”, 0.51% decided that they will stay back on their own land, while 16.84% each respectively selected the options of relocation “out of district” and “within the same village”. 19.90 % responded selected the option of Project-managed relocation. The affected community suggested that if they have to relocate within the village then the project should help them develop the site and provide basic facilities like electricity, education facilities, health facilities and roads etc. to them.

Table 7-4: Relocation Options

Relocation of Households	Total	%age
Don't Know	10	5.10
On your own Land	1	0.51
Other (Out of District)	37	18.88
Project Developed Site	39	19.90
Within the District	76	38.78
Within the same village	33	16.84
Total	196	

7.12 Mechanism of Addressing the Views Emerging from Consultation

200. All feedbacks and concerns from various consultation meetings and surveys will be considered in the final design and final LARP. Internal and external monitoring will ensure the implementation of the plan. Following the feedback from consultations following steps are being taken by PEDO.

1. Replacement value of affected assets will be paid before taking physical possession of the affected assets and lands.
2. All the households who are being affected by the Project will be served with a prior notice by the district management on behalf of DC to vacate their lands, houses and businesses. Prior to dislocation the DC will ensure all compensation and allowances are paid to the AHs/DPs. If any household rejects to vacate the affected property the household will be approached by the Project authorities to convince them. Forced dislocation will be the last resort.
3. Priority will be given to the locals in Project-related jobs during the construction and execution phase. Moreover, severely affected houses will receive severe impact allowance.
4. Community/public assets like school and health facilities already available in the affected villages will be relocated by the authorities with consensus of the community.

-
5. The requisite amount for replacement/ reconstruction of community/public facilities has been transferred to the LAC/ DC Mansehra. However, before removing of such facilities replacement facilities will be commissioned and operational by the LAC/ DC Mansehra, the locations will be decided in collaboration with the relevant line department. The tentative date of possible construction at these sites will be September 2025.
 6. A clause will be added in the contractor's contract documents which will illustrate that the staff and labor will keep limited to their camps only and will not breach privacy of local communities.
 7. To keep the outsider refrain from breaching the privacy of the locals it is proposed to provide alternate access so, that the locals are safe.
 8. It is proposed that any house or houses affected by the tunneling must be compensated against their losses.
 9. Design of the project is also being reviewed and in case found feasible, the design will be changed to avoid/ minimize resettlement.
 10. Provision of free electricity and benefit sharing is a subject belong to the federal government. The project has no authority to provide free electricity to the AHs.
 11. In the preliminary design care has been taken to avoid impact on the built-up structure however, if any change required will be discussed with the project proponent.
 12. Project will be convinced to ensure water supply to the dislocated or those deprived of water due to the project intervention.
 13. All the affected houses and other built-up structure are assessed on the latest MRS.
 14. Workers from inside and outside the project area will be instructed in writing to keep restricted in to their camps and take care of the local norms. Moreover, this condition will be made part of the workers' contract.
 15. Skill trainings being proposed in the LARP/LRP to transform unskilled youth in skilled and to make them capable of earn their livelihood in the open market.
 16. This is proposed that during construction the locals shall be allowed to use the roads and pathways for approaching market and other facilities.
 17. A vocational training center is proposed for the women of the project area and surrounding area.

7.13 Future Consultations

201. The Project management will continue community engagement activities throughout the life of the Project. Community liaison officer (CLO) will be in regular contact with local communities and will visit communities at least twice a month. Moreover, senior staff from the PEDO Social and Environment Unit (SEU) will visit all the communities every three months, depending on the number of concerns raised under each consultation. Ongoing community engagement activities include:

- Inform stakeholders of the future developments and their consequences,
- Aid in the identification of key impacts associated with the development,

-
- Seek input from key stakeholders on planned activities to increase its positive outcomes and avoid or mitigate negative impacts,
 - Involve stakeholders in the decision-making of the ESIA and development activities,
 - Identify appropriate grievance mechanisms. Detailed GRM is provided.
 - Determine how stakeholders can be involved in the monitoring of environmental and social impacts of the Project should it proceed. Details on monitoring and evaluations are provided in **(Table 12-1)**.
 - Ongoing reporting on implementation of LARP activities,
 - Ongoing operation of the grievance redress mechanism.
 - The consultations will be undertaken in good faith while remaining impartial. Following good practice principles will be adopted to ensure meaningful and effective engagement/ participation of the stakeholders;
 - Cultural sensitivity – this requires respect, understanding, and appreciation for the customs, institutions, values, and norms of the communities.
 - Interactive approach – stakeholder engagement should not be limited to the one-way dissemination of information by the project proponent but should include stakeholder input into decision-making processes for the proposed Plan.
 - Open, transparent and informative – Stakeholders should have access to relevant information, in a simple and understandable format.
 - Inclusive and equitable – ensure all stakeholder groups are represented, including less represented groups such as women, children, elderly and the poor.
 - Capacity building – capacity building should be part of the interaction with stakeholders, wherever appropriate and practicable.

8 ELIGIBILITY AND ENTITLEMENT TO COMPENSATION AND ASSISTANCE:

202. This section discusses the principles of the Project Policy and the entitlements of the AHs/DPs based on the type and degree of their losses. Where there were gaps between the Pakistan Laws and ADB Safeguard Policy Statement (2009), a practical approach has been designed which is consistent with Government practices as well as ADB/AIIB Policy.

8.1.1 Compensation Eligibility

203. **Cut-off date:** For the acquisition of land and land-based assets under LAA provisions, the cut-off date is the day when formal declaration of land acquisition under Section-4 of LAA is notified and published in the official gazette. Following this cut-off date, an updated RFS was carried out and the areas which could not be covered previously during data collection for draft LARP were included in this survey. Before initiation of the RFS the cut-off date was announced and publicized by the district LAC. Efforts were made to ensure that the land acquisition process, impact assessment and census survey for LARP preparation could be streamlined to coincide with the cut-off date under LAA provisions and for LARP preparation. However, cut-off date for titled and non-titled landowners has been considered the last day of RFS for the Updated LARP of February 2022. The final cut-off date was disclosed to the AHs/DPs through different means of communication by the district administration and PEDO.

204. During updating the sectional LARP each AP was documented to confirm his/her presence in the project area. Those out of the city, abroad and having no contact number available with the locals were marked as absent.

205. Persons holding or occupying the land/assets at the Project site on or before the cut-off date and who face physical or economical displacement due to permanent or temporary loss of their assets including land, structures and other assets appended to the land or their livelihood whether full or partial as a consequence of land acquisition or eviction from the Project site will be entitled for compensation and rehabilitation/income restoration provisions under the provisions of this updated sectional LARP.

206. DPs/AHS include (i) persons or legal entities with formal legal rights to acquired land and/or structures in entirety or in part, (ii) persons who have no formal legal rights to land and/or structures lost wholly or in parts but who have claims to such lands that are recognized or recognizable under national law, and (iii) persons who lost the land or structure they occupy in entirety or in part who have neither formal legal rights nor recognized or recognizable claims to such land. The eligible AHs/DPs entitled for compensation under this LARP include but not limited to the categories defined below:

- i. Owners of land and assets i.e., structures (residential/commercial or of any other use) with formal legal title to land and the recorded occupiers/users of land/assets as provided in the land record registers and cadasters etc.;
- ii. AHs/DPs whose rights are not formal or legal but whose claims are recognized or recognizable under national laws or customs will be eligible for compensation against their affected land/assets. Such AHs/DPs may include people who have customary usufruct right to the land that is held either by the community (collectively) or the state or people who have inherited, occupied, and utilized the land for generations but lack title simply because the state has not formalized the land records and issued title to them.

-
- iii. AHs/DPs without formal legal rights or recognizable claims under national law and customs and may include all squatters, encroachers, tenants, sharecroppers, and wage laborer. Although such AHs/DPs lack legal or recognizable rights to the land/asset but because of lost assets or impacted livelihoods they will be considered AHs/DPs eligible to receive compensation for assets other than land and resettlement assistance.
 - iv. Cultivators or those whose livelihood is dependent on acquired land, business operators of affected commercial structures and their employees whether registered under law or informal and the identified vulnerable groups.

8.1.2 Compensation for Lost Assets

207. AHs/DPs losing land, structures (residential or commercial), assets, income, trees are entitled for compensation and rehabilitation subsidies, including a relocation subsidy, and a business loss allowance. The compensation for acquired assets will be based on replacement cost. Moreover, following guiding principles will be observed.

8.1.2.1 Agricultural land

208. Titleholders (recorded land owners) or those having land rights recognizable under local law or custom will be compensated for acquired land either through replacement land parcel of similar type and size (if available) or through cash compensation at full replacement costs including fair market value, transaction costs, interest accrued and other applicable payments for acquired land parcel. A 15% CAS is added to the market value as per LAA provision. AHs/DPs, with land-based livelihood losing 10% or more of their productive agricultural land are also entitled to severe impact allowance equal to market value of the gross annual yield of lost land for one year.

209. Informal land users without traditional/recognizable rights and encroachers losing land, will be entitled to land compensation but will be provided compensation for their assets other than land or improvements (if any) made to land. In case of arable land, they will be provided an income rehabilitation allowance in cash equal to the net market value of yearly harvest income based on relevant cropping pattern and cultivation record and compensation for any irrigation infrastructure and other improvements made to the land (but not for the land) at full replacement cost; and other appropriate rehabilitation to be defined in the LARP based on project situation and AP consultation.

210. Leaseholders or tenants on government land who are registered as per land records/cadasters (if any) will be entitled to either renewal of the lease/tenancy agreement in other plots/parcels of similar type and size or cash refund equivalent to paid lease amount for remaining lease period or mutually agreed period up to a maximum of two (02) years in addition to the standard crop compensation allowed as per entitlement for crop losses. They will also be entitled for compensation on replacement cost basis for improvements (if any) made to the acquired land.

211. Agricultural laborers, with contracts to be interrupted, will be provided with compensation equal to their salary/daily wage or minimum wage rate.

8.1.2.2 Residential, Commercial, Public and Community Land

212. Owners defined as titleholders or legalizable users will receive cash compensation at replacement cost according to the quantity and type of the land lost, including all transaction costs. Lessees or rental tenants of residential land will receive a cash refund at the rate of the rental fee

proportionate to the size of the affected plot and the duration of the remaining lease period. Non-titled land users/squatters or encroachers on affected land will not be entitled for compensation for partial loss of acquired/affected land but will be provided with compensation to the extent of improvements (if any) made to the land and rehabilitation/resettlement assistance to offset adverse impacts if any or provision of access to remaining land parcel on secured tenure basis.

213. For the temporary occupation of land, temporary lease arrangement through negotiated settlement following the provision of LAA 1894 will be made. In case of temporary requisition of land, the owners, lessees and tenants will receive a rental fee commensurate with current local land rents for the period of occupation of the land. AHs/DPs will have guaranteed access to their land and structures located on their remaining land and their land will be restored to its original state. For land temporarily required by the civil works contractor for construction campsite, equipment and stockyards, the terms and conditions of such requisition will be agreed between the contractor and land owners and accordingly private lease agreement will be signed between the Parties. However, PEDO will ensure that the compensation provisions in such private lease agreements are fully consistent with the LARP provisions.

8.1.2.3 Structures (Residential/Commercial and Other)

214. **For the partial loss of structure:** The partial structure loss will be determined based on functional/economic viability of remaining structure or possibility for its restoration and to put it into the same use as was before the project. The owners, including non-titled land users/squatters, will receive cash compensation for the lost parts of a structure at replacement cost and for the repair of the remaining structure at the market rate for materials, labor, transport and other incidental costs, without deduction of depreciation for the age of the structure. As agreed with PEDO they have the right to salvage all usable materials from the lost structures. Lessees and rental tenants receive a cash refund at the rate of the rental fee proportionate to the size of the lost part of the structure and the duration of the remaining lease period.

215. **For the full loss of structure:** In case of complete loss of structure or loss to the extent that the remaining structure becomes functionally/economically unviable for use and its restoration and putting into earlier use is not possible, the owners legal and legalizable, may choose either (i) the provision of a fully titled and registered replacement structure of comparable value, quantity and quality, including payment for all transaction costs (such as applicable fees and taxes), at a relocation site or another location agreeable to the AP, or (ii) cash compensation at replacement cost, including all transaction costs (such as applicable fees and taxes), without deduction of depreciation for age, for self-relocation. If the market value of a replacement structure is below that of the lost structure, the owner will be paid cash compensation for the difference in value without deduction of depreciation for age. If the market value of the replacement structure is above that of the lost structure, no further deductions will be made. Owners have the right to salvage all usable materials from the lost structures. Non-titled land users/squatters will be compensated through cash compensation for structure at full replacement cost and provided with rehabilitation/resettlement assistance only. Lessees and rental tenants will receive a cash refund for the rental fee equivalent to the paid advances (if any) and the period for which rent is paid or the remaining lease period but maximum up to 12 months.

8.1.2.4 Trees

216. Cultivators of affected fruit trees will receive cash compensation at full replacement cost for lost fruit trees assessed at the current market rate of product value multiplied by a i) period required to grow a new tree to the age of production or ii) average years of crops forgone. The required number of years to grow a fruit plant to production age can be different for different tree species however, for compensation purpose 5 years period can be taken as standard and the compensation cost could be calculated by multiplying this standardized period with average production potential and current market rates of the product. For timber trees, cash compensation will be paid at the current market rate of the timber value of the species at current volume. However, the rates and valuation methods will be determined using the accepted methodology in use at the Department of Agriculture and Forestry. As agreed with the PEDO interested AHs will be allowed to use or sell the timber or firewood of the trees on acquired lands. However, only those trees will be cut by the owner which will be required during construction activities or being submerged by the reservoir and where owner will not be interested it will be the responsibility of the contractor to cut the trees and clear the area.

8.1.2.5 Businesses

217. For the loss of business income (temporary or permanent) due to LAR or construction activities by the Project, the owner of a business will receive cash compensation equal to the lost income during the period of business interruption for at least 3 months if loss is temporary and reversible and for 1 year if the loss is permanent, based on business turn over or tax records produced or in case of non-production of record, comparable rates from registered businesses of the same type in same area with tax records available. If tax records are not available, the officially designated minimum wage rate or official poverty line (inflation adjusted), whichever is higher, will be decided by the PEDO based on recommendations by the PIC Resettlement team, will be used as base rate to compute compensation for affected households. Opportunities for project-based job and/or training to alternative livelihood sources with organizational and logistical support to help the AP secure an alternative income in detailed livelihood restoration program (LRP) developed for the Project. Coordination with relevant governmental and non-governmental organization will be made for this purpose. A framework approach for livelihood restoration is included in the Implementation Ready LARP and LRP budget has been provided accordingly. Additional discussion on the livelihood restoration approach is made in the section 9 on livelihood restoration.

8.1.2.6 Employment

218. Temporary loss of employment (44 employees) will be compensated with cash compensation @ PKR 21000/Month for 6 months³⁷. In addition, displaced workers will also be entitled to project-related jobs conditional to their qualifications or re-training, with additional financial as well as organizational/logistical support to help establish the laid-off worker in alternative income generation activity. Workers losing their jobs will be documented and the income restoration provisions will be elaborated in the updated LARP and LRP.

³⁷ The 21,000PKR has been considered as a monthly basis for this entitlement as it is the monthly wage rate based on provincial official minimum wage rate and also the 44 DPs are temporary employees and no record available of their daily wage rate they taken.

8.1.3 Compensation for Transitional Impacts

8.1.3.1 Relocation and shifting

219. Where applicable, the AHs/DPs will be provided logistical support for the identification and purchase or rental of replacement plots and/or structures, or the construction of new structures, as well as with all related administrative tasks. AHs/DPs losing their residential or commercial structures and who would need to relocate will be entitled to a one-time relocation allowance of PKR 31,000, and a one-time shifting allowance of PKR 31,000. AHs losing their business and which need to relocate will be provided with a one-time moving assistance of PKR 63,000 for their affected business. All the HHs losing houses and commercial structures will also be eligible for transition allowance equal to 63,000 (computed for minimum wage of 21000 X3 months plus inflation during the period after cut-off date). All of the allowances are included the inflation rate for the years after cut-off date.

8.1.3.2 Transitional support and Rental Assistance

220. AHs/DPs facing interruption in their livelihood during the period required to re-establish or relocate their lost residential/commercial structure will be entitled to transitional support during the transition period of six months. Such transitional support/allowance will be based on officially designated minimum wage/OPL rates and shall be paid to the household head. This transitional support will be in addition to the compensation entitlement for business or income losses for any of the household member or AP.

221. Rental assistance (residential and commercial) will also be provided as transitional support to facilitate the AHs/DPs for the temporary relocation of their assets and continue their activities while the replacement assets are provided or the partially damaged structures are restored to their original use. If rented this rental support will be computed in consultation with AHs/DPs based on prevailing rental value of the affected assets or market rental values of available asset in the relocation site and will be paid as such for a period as agreed. Compensation can be computed through actually paid rates demonstrated through leases or rental contracts. The period required to re-establish partially affected asset or construction of similar new will be determined during preparation of the final LARP and the rental assistance will be elaborated based on consultations with the AHs/DPs and other stakeholders.

8.1.4 Income Restoration Measures for significant loss of productive assets and livelihood sources

222. In addition to the compensation entitlement for acquired assets and corresponding relocation and resettlement costs, AHs/DPs facing significant loss (loss of 10% or more than 10 % of productive arable land) of productive assets/livelihood source will be entitled to the income restoration measures as explained below:

8.1.4.1 Support for agriculture-based livelihood

223. In case partial but significant³⁸ loss of arable land without provision of alternate land but with remaining land functionally viable, in addition to cash compensation for the loss of land and

38 More than 10 % of productive arable land.

compensation of income losses as indicated above, the AHs/DPs (owner, lessee, sharecrop tenant or non-titled user) of land will be provided with financial support for investing in productivity enhancing inputs like land levelling and erosion control, irrigation infrastructure, farming tools, fertilizers and seeds etc. as feasible and applicable. Provision of additional financial support will be made by linking with existing micro-finance organizations in the area like National Rural Support Program (NRSP) and Sarhad Rural Support Program (SRSP). Most of the support will be in the form of enterprise and value-chain development focus training under the livelihood restoration program to be developed under the project.

224. In case of loss of entire arable land without provision of alternative land, in addition to cash compensation for the loss of land as indicated above, the AHs/DPs (owner, lessee, sharecrop tenant or non-titled user) of land will be provided with project-based job-placement or training on alternate employment opportunities as well as with organizational and logistical support to establish the AP in an alternative income generation activity. If possible, PEDO will coordinate and/or cooperate with governmental and non-governmental income generation and micro-enterprise development initiatives.

8.1.4.2 Uninterrupted access to resources and means of livelihood

225. PEDO will ensure that access of the displaced persons to their residences and livelihood sources like agricultural fields, business premises remain open and unrestricted during execution of the project works. To achieve the objective, either obstruction to any known access route will be avoided or alternate access will be provided in technical design as integral to project facilities. The final LARP will elaborate the specific anticipated impacts and outline measures to ensure access.

8.1.5 Special provisions for vulnerable AHs/DPs

226. All vulnerable AHs/DPs, in addition to applicable compensation for lost assets, including relocation and income restoration as explained in above sections will be entitled to livelihood restoration/improvement support in the form of cash and preference to project-based employment or training with additional financial support and micro-credit facilities as well as organizational and logistical support to help the AP establish an alternative income generation activity. To facilitate the process of training and establishment of a new income generation activity a one-time special assistance equivalent to PKR 63,000 per vulnerable household will be provided in addition to any income loss compensation and transition allowance, as applicable. Apart from support of the government departments, other resources like support from NGOs will be sought to assist APs for additional financial support and micro-credit facility and accessing the organizational and logistic support to establish alternative means of livelihood. PEDO has to ensure that provision related to preference for project related employment is reflected in the civil works contracts as well as the agreements between PEDO and the ADB/AIIB.

8.1.6 Impact on Public Services and Facilities

227. Public services and facilities interrupted and/or displaced due to LAR will be fully restored and re-established at their original location or a relocated site. All compensation, relocation and rehabilitation provisions of this LARP are applicable to public services and facilities. These include but are not limited to schools, Madrassa, Mosque, health centers, community centers, local government administration, water supply, suspension bridges, access road or graveyards, revenue

office, and forest office located at project affected site. Under the assessment of Communication and Works (C & W) department of 3-Schools and one health facility (BHU) will be affected, while the requisite amount for replacement/ reconstruction of such facilities has been transferred to the LAC/ DC Mansehra. However, before removing of such facilities replacement facilities will be commissioned and operational by the LAC/ DC Mansehra.

228. Change of Sub-project Scope or identification of Unanticipated Impacts

229. In case of change in scope of the Project or unanticipated impacts are identified during project implementation that are not covered in the final LARP, an addendum to the LARP following the same standards and entitlements under the final LARP will be prepared to cover these unidentified impacts and losses and the concerned AHs/DPs will be consulted and LARP addendum provisions will be disclosed to them.

8.1.7 Entitlement Matrix

230. The entitlement matrix for different losses and categories of AHs/DPs is summarized in **Table 8.1.**

Table 8-1: Eligibility and Compensation Entitlement Matrix³⁹

Type of Loss	Specification	Eligibility	Entitlements
1. LAND			
Permanent impact on arable land and permanent land use restriction	All land losses	Owner (Title holder, or holder of traditional rights) (2092 AHs/ DPs)	Cash compensation at full replacement cost (RC) ⁴⁰ determined based on SPS provisions and Section 23 of LAA including fair market value plus damages/costs applicable free from taxes and levies plus 15% Compulsory Acquisition Surcharge (CAS). No tax will be deducted from the APs on transactions of the affected properties.
		Leaseholder (N.A)	Compensation commensurate to lease type and as appropriate for recovery of paid advance or paid lease amount for the remaining lease period but up to two years maximum.
		Agriculture laborers (N.A)	The agricultural laborers facing employment/wage loss because of land acquisition will be entitled to income rehabilitation allowance in cash equal to net value of one crop season based on relevant cropping pattern/cultivation record or 3 months officially designated minimum wage whichever is higher.
		Encroacher, squatter, non-titled user (N.A)	No compensation for land loss but are eligible for resettlement assistance and compensation for loss of nonland assets and livelihood restoration.
Residential/ commercial land and permanent land use restriction	All land losses	Owner (Title holder, or holder of traditional rights) (196 AHs/ DPs)	Cash compensation at full replacement cost (RC) ⁴¹ determined based on SPS provisions and Section 23 of LAA including fair market value plus damages/costs applicable free from taxes and levies plus 15% Compulsory Acquisition Surcharge (CAS)
		Titleholder, or holder of traditional rights (N.A)	Cash compensation at full replacement cost (RC) including fair market value plus 15% CAS all transaction costs, applicable fees and taxes and any other payment applicable
		Lessee, tenant (N.A)	Cash refund/payment at the rate of lease or house rent for remaining lease period or house rent
		Renter/ leaseholder (N.A)	Rent allowance in cash equivalent to 4 months' rent to decide in consultation meetings with APs.
		Non-titled user without traditional rights (squatters, encroachers) (N.A)	No compensation for land loss but are eligible for resettlement assistance and compensation for loss of nonland assets
Temporary land occupation (as long as impacts on assets and livelihoods are not involuntary in nature)	Land temporarily required during civil works	Owner, lessee, tenant (N.A)	Rental fee payment for period of occupation of land, as mutually agreed by the parties. Restoration of land to original state; and Guaranteed access to structures (if any) and remaining land with restored infrastructure and water supplies. At any point temporary impacts imposed by contractor become involuntary or permanent in

³⁹ This updated EM will supersede all earlier disclosed EMs under the project LARPs.

⁴⁰ Refer to IR safeguards as in SR2 para 10 of SPS 2009

⁴¹ Refer to IR safeguards as in SR2 para 10 of SPS 2009

Type of Loss	Specification	Eligibility	Entitlements
			nature, provisions for involuntary land acquisition will apply. (The temporary land used by the contractor, based under lease/ rental mutual agreement between contractor and community/ owners of land and there is no need of provisions for involuntary land acquisition to apply.)
		Non-titled user (N.A)	Guaranteed access to land and structures located on remaining land with restored access to water supplies for irrigation (if applicable) Restoration of land to original state; and Income rehabilitation support, i.e., compensation for lost crops/trees as per entitlements provided (refer crop and tree section below). At any point temporary impacts imposed by contractor become involuntary or permanent in nature, provisions for involuntary land acquisition will apply. (The temporary land used by the contractor, based under lease/ rental mutual agreement between contractor and community/ owners of land and there is no need of provisions for involuntary land acquisition to apply.)
2. STRUCTURES			
Residential, agricultural, commercial, public, community	Partial Loss of structure	Owner (Including non-titled land user) (Residential: 196 AHs/ DPs, Commercial: 15 AHs/ DPs, Public & Community: 8 no. of structures)	Cash compensation at full replacement costs for affected structure (taking into account viability of remaining portion of partially affected structure) for its restoration to original use) at full replacement cost computed at market rate for materials, labor, transport and other incidental costs, without deduction of depreciation. All salvageable material dismantles either by the contactor or owner of structure will remain with owner and its value will not be deducted from the compensation.
		Lessee, tenant (N.A)	Cash refund at rate of rental fee proportionate to size of lost part of structure and duration of remaining lease period already paid. Any improvements made to lost structure by a tenant will be taken into account and will be compensated at full replacement cost payable as per agreed apportionment through consultation meetings.
	Full loss of structure and relocation	Owner (Including non-titled land user) (196 AHs/ DPs)	Cash compensation at full replacement cost, including all transaction costs, such as applicable fees and taxes, without deduction of depreciation for age, for self-relocation computed at market rate for materials, labor, transport and other incidental costs. The AP has the right to salvage the affected structure.
		Lessee, tenant (N.A)	Cash refund at rate of rental fee proportionate to duration of remaining lease period; Any improvements made to lost structure by lessee/tenant will be taken into account and will be

Type of Loss	Specification	Eligibility	Entitlements
			compensated at full replacement cost payable as per agreed apportionment through consultation meetings.
3. CROPS			
Affected crops		Cultivator (N.A)	Cash compensation (one-year crop) at current net market rate proportionate to size of lost plot, based on crop type and highest average yield over past 3 years or as assessed through the Agricultura Department.
		Parties to sharecrop arrangement (N.A)	Same as above and distributed between landowner and tenant according to legally stipulated or traditionally/informally agreed share
4. TREES			
Affected Trees		Landowner/ cultivator (1576 AHs/ DPs)	Cash compensation for fruit trees at net current market rate of crop type and average yield (i) multiplied, for immature non-bearing trees, by the years required to grow tree to productivity or (ii) multiplied, for mature crop bearing trees, by the average years of yield forgone; plus, cost of purchase of seedlings and required inputs to replace trees. Cash compensation for timber trees at current market rate of timber value of species at current volume. All trees (Fruit and non-Fruit) either cutting by the contactor or owner will remain with the owner and its value will not be deducted from the compensation.
		Parties to sharecrop arrangement (N.A)	Same as above and distributed between landowner and tenant according to legally stipulated or traditionally/informally agreed share
5. RESETTLEMENT & RELOCATION			
Relocation Impact	APs relocating due to their loss of residential and/or business structure	All APs titled/untitled requiring to relocate as a result of losing land and structures (Residential: 196 AHs/ DPs and Commercial: 15 AHs/ DPs)	One-time shifting allowance of PKR 31,000 per affected household. One-time structure relocation allowance of PKR 31,000 per affected structure. One-time business moving assistance of PKR 63,000 for every AHs having to relocate their business.
Household dislocation/Chula Allowance	HHs dislocating due to full loss of their residential structure	HHs dislocating from their existing residents due to full loss of their residential structure (196 AHs/ DPs)	One-time household Dislocation/Chula Allowance @PKR. 1,500,000/- per dislocating household due to impact of the project on their residential house.
Electricity Allowance	Shifting of electricity meter and allied stuff	All house owners who lost their electricity connection/meter as a result of residential	The owner of house who has lost electricity connection of his house due to full damage of his house will be entitled for one time electricity allowance @ PKR. 20000/- per meter per house.

Type of Loss	Specification	Eligibility	Entitlements
		structure relocation. (196 AHs/ DPs)	
House rent requirement during transition	Relocating APs requiring temporary accommodation while new structures are being built on alternative site	All APs including tenants required to relocate as a result of losing land and structures (196 AHs/ DPs)	Rental assistance as a lump sum amount computed based on prevailing rental rate for a period as agreed between the AP and project team, to assist the APs in renting house or commercial structure. House rent allowance equal to @ PKR 25,000 per month, for 4 months house rent
Transition allowance	All types of structures requiring relocation	All APs including tenants required to relocate (196 AHs/ DPs)	On a case-to-case basis, the residential structure owner APs will be provided with transitional allowance during the transition period (initially calculated at 6 months of recorded income or equal to officially designated minimum wage rate) in addition to other applicable compensation entitlements.
Severe Impact	Loss of 10% or more of arable productive land and/or other income generating asset (formal or informal, e.g., source of subsistence or other value-added income/source)	All landowner/ land user APs with land-based livelihood or those losing other source of subsistence/value addition activity (formal and informal). Those affected twice by land acquisition by BHPP and SKHPP (23 AHs/103APs)	Severe impact allowance equal to PKR 63,000 per HH.
	Complete loss of commercial structure and/or business income (formal and informal)	All structure owners/ occupier APs facing business loss and loss of business income (both formal and informal). (219 AHs/ DPs)	Severe impact allowance equal to PKR 63,000 per HH.
6. INCOME RESTORATION			
Impacted land-based livelihoods	Temporary / permanent loss of arable land	All APs with arable land-based livelihoods affected (N.A)	The following entitlements will apply if replacement land is not available or is not the preferred option of the APs Partial loss of arable land: APs will be provided support for investing in productivity enhancing inputs to the extent of the affected land parcel, such as land leveling, erosion control, irrigation infrastructure and farming tools, fertilizers and seeds etc., as feasible and applicable. Full Loss of arable land: Project-based employment for the willing APs will be worked out and included in bidding documents or training with additional financial support to invest as well as

Type of Loss	Specification	Eligibility	Entitlements
			organizational/logistical support for establishing alternate means of livelihood. A livelihood restoration program has already been developed and provides measures for land-based livelihood restoration.
Restricted access to means of livelihood	Avoidance of obstruction by subproject facilities	All APs	Un-interrupted access to agricultural fields, business premises and residences of persons in the project area will be ensured in consultation with the APs.
Businesses	Temporary business or business income loss due to LAR or construction activities by Project	Owner of business (registered, informal) (N.A)	Cash compensation equal to lost income duration of interruption or at least 6 months based on tax record or, in its absence, comparable rates from registered businesses of the same type with tax records or computed based on officially designated minimum wage rate.
	Permanent business or business income loss due to LAR without possibility of establishing alternative business	Owner of business (registered, informal) (15 AHs/ DPs)	Cash compensation equal to lost income for 12 months based on tax record or, in its absence, comparable rates from registered businesses of the same type with tax records, or computed based on officially designated minimum wage rate and Provision of project-based employment to one of the grown household member or re-training with opportunity for additional financial grants and micro-credit and organizational/logistical support to establish AP in alternative income generation activity. A livelihood restoration program has been developed. No tax will be deducted from the APs on transactions of the affected properties.
Employment	Employment loss (temporary or permanent) due to LAR.	All laid-off employees of affected businesses (44 eligible APs having loss of temporary employment)	Cash compensation @ of PKR 2,1000/ Month for six (6) months. In addition, AP will be considered for project-based employment based on his/her qualification or re-training, with additional financial as well as organizational/logistical support to establish AP in alternative income generation activity. A livelihood restoration program has been developed
7. PUBLIC SERVICES AND FACILITIES			
Loss of public services and facilities	Schools, health centers, administrative services, infrastructure services, graveyards etc.	Service provider	Full restoration at original site or re-establishment at relocation site of lost public services and facilities, including replacement of related land and relocation of structures according to provisions under sections 1 and 2 of this entitlement matrix.
8. SPECIAL PROVISIONS			
Vulnerable Households	Livelihood improvement	All vulnerable households including those below the poverty line, the landless, AHs headed by an elderly, disabled or women with	In addition to applicable compensation entitlements for lost assets, relocation and livelihood restoration under section,1 to 6 the vulnerable APs will be provided with: A special assistance of one-time payment of PKR 63,000/- (Sixty-three thousand). Preference for provision of project-based employment.

Type of Loss	Specification	Eligibility	Entitlements
		dependents and no other income source, and indigenous peoples. (51 AHs/ DPs)	Assistance to access legal and affordable adequate housing to improve their living standard to at least national minimum standard, as feasible and applicable. The entitlements covered under this LARP are against the land, structure, crops, trees, resettlement and relocation, income restoration, public services and facilities, and special provision for vulnerable households. Under the LRP the following are covered: Training support for livelihood restoration. Stipend during training. Vocational training for women and establishment of women vocational centers one for Ghanool and Sangar and another for Bela Sacha and Paras Skill development training in different trades Forest development and nursery raising trainings Livestock development training Training on agriculture
9. Unanticipated impacts			
Unforeseen involuntary impacts during construction, including temporary impacts and impacts on livelihoods not otherwise assessed.	Impacts during construction to assets and land outside of corridor of impact or RoW, or any additional impacts inside RoW/ COI	All APs (N.A)	Due compensation to be assessed and paid when the impacts are identified based on the EM provisions and on the requirements of SPS 2009.

8.1.8 Measures to Deal with Legal and Administrative Impediments to Compensation

231. A condition for commencing civil works is the completion of compensation payments and provision of allowances to AHs/DPs in accordance with the provisions of the entitlement matrix. However, there are cases when compensation cannot be disbursed to some AHs/DPs due to legal and administrative impediments. APs who are unable to receive their compensation include:

- AHs/DPs who did not accept the award due to objection to (a) the measurement of the land or affected asset, (b) the amount of compensation, (c) the person to whom it is payable, or the apportionment of the compensation among the persons not interested;
- Absentee land owners (AHs/DPs living overseas or in other parts of the country), and without an authorized representative to collect compensation;
- AHs/DPs with pending inheritance mutations;
- AHs/DPs unenthusiastic to collect meager compensation amount;
- AHs/DPs unable to alienate the acquired asset like juveniles with no legally documented guardian or due to other issues.

232. Compensation for both land and non-land assets is deemed to have been paid when the amount in cash or cheque has been provided to AHs/DPs or deposited into their bank account, or in the district treasury ready to be withdrawn at any time the impediment is resolved.

233. Although compensation of these AHs/DPs is beyond the control of PEDO and are mainly dependent of the actions of the AHs/DPs or ruling/decision from a third-party i.e., the court or BOR, PEDO will exert good-faith efforts to (a) contact and notify AHs/DPs through their last known address, village heads or kins; (b) inform AHs/DPs who to contact or where to proceed to collect their compensation; and (c) explore possible actions that may help them receive their compensation.

234. PEDO, with support from PIC will undertake continued community consultations and outreach to locate, assist and guide AHs/DPs with legal and administrative impediments. PEDO will conduct multiple visits⁴² to villages with pending compensation payments, organizing village meetings, posting of notices in public places, serving notices at last known address of AHs/DPs and publishing the names of unpaid AHs/DPs in the print media is needed to demonstrate that due efforts were conducted in addressing cases with impediments.

42 Repeated visits in three consecutive months scheduled for each village by the Land Acquisition Collector/PEDO to deliver compensation to unpaid AHs/DPs and identify those with legal and administrative impediments. The repeated visits should be documented showing visit schedule, information disclosure reports, list of persons met and field visit reports duly endorsed by the local community and the village headman confirming number of identified AHs/DPs with legal and administrative impediments.

9 RELOCATION AND LIVELIHOOD RESTORATION

9.1 Relocation of Households

235. As provided in **(Table 7-4)** during the household consultations and group discussions it was observed that majority of the affected communities i.e., 5.1 % yet not decided where to go and responded in “I don’t know. 38.7% selected the option of “within the district”, 0.51% decided that they will stay back on their own land, 18.8% selected the options of relocation “out of district” and 16.84% selected the option of “within the same village”. 19.90 % responded selected the option of Project-managed relocation. The affected community suggested that if they have to relocate within the village then the project should help them develop the site and provide basic facilities like electricity, education facilities, health facilities and roads etc. to them.

236. Based on community preference, it is planned that AHs will be provided compensation amount and resettlement allowances and will be supported to construct their houses on their own. All AHs requiring relocation will be given sufficient time (6 months) after the payment of compensation and allowance to arrange their housing before vacating their current houses. Moreover, AHs losing their residential structures will be entitled to a one-time relocation allowance of PKR 31,000 per affected structure, and a one-time shifting allowance of PKR 31,000 per household on an average. AHs losing their commercial structures and requiring relocation will be provided with a one-time moving assistance of PKR 63,000 for their affected business. Rental assistance (residential and commercial) will also be provided as transitional support to facilitate the AHs for the temporary relocation of their assets and continue their activities while the replacement assets are restored. One HH will be provided PKR 15,000/month for six months. But this amount and duration may be adjusted during implementation. Moreover, the AHs will be provided logistical support for the identification and purchase or rental of replacement plots and/or structures, or the construction of new structures, as well as with all related administrative tasks. AHs usually have their contacts and can purchase plots from their relatives and friends within the same village. The affected community has already informed their land prices and other LARP allowances entitlement and as they know each other in person and can easily search plots for reconstruction of their houses. However, the CLOs will supplement their efforts in searching of plots and providing such information to the AHs.

9.2 Livelihood Restoration

237. As provided in **Section 5.2.8 (Loss of Livelihood)**, out of 458 AHs, 210 will lose part of their livelihood in terms of cultivated land loss, 15 AHs will lose commercial structures/business. They will be compensated for their lands, structures and business loss. Out of total 458 AHs, 23 AHs will lose more than 10% of their land. Every household losing his livelihood resources or places of income generation due to Project interventions will be supported with income and livelihood restoration assistance. Livelihood restoration activities include monetary and non-monetary measures. Moreover, 219 AHs losing equal or more than 10% of their productive land, houses and commercial structures will also be eligible for severe impact allowance. Those sharecroppers losing their livelihood will be compensated under the severe impact allowance.

238. Project implementation will require human resources; both skilled and unskilled labor will be needed over a long period of time. Employment is a key element of the socio-economy and could have important positive impact in the short-term, as well as longer term. A proper employment policy will enhance positive impacts. Main components of the policy are local employments, trainings and credit. At least one male and one female from every affected HH will be eligible for employment/labor or training or loan based on their willingness, based on the project requirement. Later on, this activity could be extended to unaffected households of the surrounding area of the project.

239. After consultations with the affected community, public sector stakeholders, PEDO and district management a separate livelihood restoration plan (LRP) for all those directly or indirectly affected by the project' is prepared. Details of LRP measures are provided in subsequent sections.

9.2.1 Promotion of local employment

240. Using labor from community members will be prioritized during construction work. Contractors will be required to employ at least 50% of unskilled workers and 10% of skilled workers, including women, from the local community. A more detailed recruitment policy will be developed by the contractor to ensure that a minimum quota of employees, including women, are recruited from the local community, if skills are available. This policy must detail:

- i. Job announcement procedures
- ii. Selection and recruitment process through positive discrimination process
- iii. Criteria and selection procedure
- iv. This policy must be applied by all contractors
- v. Monitoring must be undertaken by the PEDO.

9.2.2 Trainings

241. The construction works will require special skills. The APs as well as locals do not possess these skills, thus training will be arranged in different trades (welding, plumbing, refrigeration and air condition, driving, electrician etc.) to make the locals eligible for the required available position in the project. For this purpose, the Project will arrange training of local people to facilitate employment during Project implementation. Imparting these trainings in different trade will also make the APs capable of earning their livelihood in the open market. One person from every interested affected household will be eligible for the training. A training program for livelihood development/restoration under the LRP of the project will be prepared. SEU will receive applications from the interested AHs and after scrutiny of the applications will finalize the list of the APs who will receive these trainings in different disciplines. PIU will arrange trainings of the APs from one or more reputed vocational training institutions within Pakistan. For this purpose, a reasonable amount will be allocated in the LARP budget. This training process will start soon after the final LARP is approved. Further, the PIU will include necessary clauses in construction contracts to facilitate the employment of APs and their dependents when workers for construction activities are recruited. PIU will monitor the training activity internally. The external resettlement monitor (ERM) will monitor it externally based on the following indicators:

-
- i. Approved list of trainees,
 - ii. Schedule of trainings,
 - iii. Allocated budget,
 - iv. Enrolment of trainees in vocational training institutions, and
 - v. Induction of trained APs in construction activities.

242. For the implementation of the community development program an NGO will be hired. Terms of reference of Consultant-NGO for implementing LRP are provided as (**Appendix I Volume 02**).

9.2.3 Provision of loans

243. After receiving trainings, there is a possibility that all trained APs might not get job in Project-related activities. As part of LRP, SEU will establish linkages of the trained APs with the banks and micro-credit organizations and loans would be proposed to people willing to improve, expand or launch their own businesses.

9.3 Relocation of Public and Community Infrastructure

244. As discussed with the relevant institutions and communities (**Appendix D Volume 02**) public and community structures will be relocated around the affected villages for the same purpose with the financial assistance of the Project. Appropriate land will be identified by the project and relevant authorities with consent of the local communities. PEDO will ensure that the buildings on the alternative sites constructed and services have been shifted before allowing the demolition of the existing structures to ensure that there is no disruption in the services provided by these facilities. This implementation Ready LARP provides a complete list of affected public and community infrastructure affected by the project and suitable mitigation measures, while locations for rebuilding the infrastructure services and the associated costs will be additionally consulted and agreed with the communities.

245. During updating the LARP effective community consultations were carried out by adopting a participatory process that underpins genuine community development. It could enable the communities to articulate their own concerns, and identify the appropriate responses and solutions to problems that would affect them. Majority of the participants proposed that the hospital should be constructed at common place where all AHs/DPs and people from the surrounding area could approach for their treatment. This will reduce household budget on their treatment. Two (2) community owned Mosques will also be affected by the project in Paras. The AHs/DPs during individual interviews and public consultations mentioned that they need re-construction of the affected Mosques at a common place. Later the AHs/DPs with their bilateral understanding will decide about the new location of the Mosques. The participants further proposed that the project must ensure construction and establishment of the new public and community infrastructure before dismantling the existing buildings. The line government departments were also taken in loop and consulted on the dismantling and re-establishment of the public infrastructure. The departments by giving their suggestions proposed that the project in consultation with DC, affected community and concerned government departments should decide about the new location for the construction of public and community infrastructures. The institutional stakeholders also proposed to ensure quality of construction.

246. Responding to the suggestions and concerns raised by the community, the LARP team disclosed that the Deputy Commissioner office will be mainly responsible for the construction and re-establishment of the public and community infrastructures. The requisite amount for replacement/ reconstruction of such facilities has been transferred to the LAC/ DC Mansehra. However, before removing of such facilities alternate arrangement will be commissioned and operational by the LAC/ DC Mansehra, the locations will be decided in collaboration with the relevant line department. The tentative date of possible construction at these sites will be September 2025. This will be reported under safeguards monitoring report throughout the implementation.

Table 9-1: Affected community structures and estimated cost for reconstruction

S. No	Name public/community infrastructure	Existing Location	Estimated Cost to be incurred on (By C&W)
MP-110	Masjid and Madrassa - Harmain Kareemain Bela Balsehri	Paras	341966.813
MP-368	Masjid Mohallah Nihan Paras	Paras	2771403.26

10 INSTITUTIONAL FRAMEWORK

10.1 Pakhtunkhwa Energy Development Organization (PEDO)

247. PEDO has the overall responsibility for resettlement and land acquisition of the Project. However, the project proponent was supported by the district LAC in acquisition of land for the project and disbursement against the impacted assets permanently affected by the project. PEDO is headed by a Chief Executive Officer (CEO) assisted by five General Managers and six Chief Engineers. GM hydel (PEDO) is responsible for oversight of the entire Hydropower Development Investment Program (MFF). Organizational chart of PEDO is provided in **(Figure 10.1)**. PEDO ensure that both SPS – 2009 and LAA-1894 requirements are met and that fund flows for both are defined, agreed and ensured to be functional. Responsibilities of PEDO will be to:

1. Ensure availability of budget and staff for all activities
2. Formation of PIU and other necessary committees;
3. Monitor the effectiveness of programs; and
4. Cross–agency coordination

10.2 Project Implementation Unit (PIU)

248. PEDO has already established a PIU for the Project. For the efficient implementation and management of resettlement activities a Social and Environment and Social Unit (ESU) and a Purchase of Land Unit (PLU) have been established within the PIU. The ESU and PLU are accountable and responsible for updating and disclosure of the LARP, consultation of key stakeholders, ensuring functional GRM and implementation of the LARP of the project while PLU in close contact with Revenue Department to update land records and disbursement of payments due under LAA. The PIU perform the following tasks:

- i. Ensure that the required funds for land acquisition and resettlement under LAA and SPS related mitigation are approved and available;
- ii. Synchronize resettlement activities with the Project construction schedule;
- iii. Ensure that all eligible AHs/DPs are identified, provided with their respective entitlements according to the resettlement policy and are relocated / compensated as per the implementation schedule;
- iv. Work closely with the concerned district government's office to collect data for assessment of eligible persons and their entitlements as per LARP policy
- v. Liaise with the RDs regarding timely acquisition of lands required for the Project and payment of compensation in a transparent way and ensure that these activities are completed as per schedule;
- vi. Negotiate with contractors for arranging employment for APs in construction works;
- vii. Ensure to comply the safeguard management of resettlement, gender and grievance redress;
- viii. Disclose information and involve AHs/DPs in the LARP process; and,
- ix. Monitor and report on social/LAR/Environment issues compliance during implementation;

10.3 Project Implementation Consultant (PIC)

249. For updating and implementation of the LARP, PIU have the support of a Project Implementation Consultant (PIC). PIC have included a full-time Resettlement Consultant. PIC support ESU and PLU of PIU in majority of their activities as most of their responsibilities overlap with each other. PIC is responsible for the following:

- i. Orient and coordinate closely with the BOR and relevant departments to ensure that calculation of compensation and assistance follows the policy provisions in the Implementation Ready LARP;
- ii. Support the PIU in the conduct of regular consultations with AHs in implementing the LARP;
- iii. Prepare the final LARP for ADB/AIIB review, including any subsequent update or corrective actions in case of emerging or unforeseen impacts, as required;
- iv. Disclose the final LARP to the AHs after translating the summary of LARP in local language (Urdu/ Pashtu) to make it more understandable.
- v. Update, and maintain the database on the AHs and their assets needed the effective implementation and monitoring of LAR activities;
- vi. Prepare an action plan to implement the LARP;
- vii. Facilitate the formation and orientation of the Grievance Redressal Committee (GRC) for the community complaints resolution;
- viii. Help resolve grievances of AHs, monitor and regularly report on the implementation of the grievance redress mechanism, and maintain a grievance log;
- ix. Support the PIU in the effective implementation of LARP, including the livelihood restoration activities;
- x. Distribute the notices to the entitled AHs regarding their payment of compensation;
- xi. Facilitate the AHs in completion of necessary documentation to receive their entitled payments;
- xii. Develop a close interaction with the AHs/community to address their possible concerns;
- xiii. Provide proper guidance for the submission of AHs claims for compensation;
- xiv. Help the AHs to put their complaints (if any) in front of the GRC, if still issue not resolved consult the court of law;
- xv. Explore the possibility and facilitate land swapping and land consolidation to assist AHs in improving the viability of their remaining plots;
- xvi. Help prepare monthly progress report on the LARP implementation for submission to the PIU, and a semi-annual internal monitoring report for submission to ADB/AIIB; and,
- xvii. Help AHs in other related activities.



Figure 10.1: Organizational Chart of PIU

10.4 Grievance Redress Committee (GRC)

250. Two-tier GRCs, one at village level and one at project level has been established for addressing conflicts and appeal procedures regarding eligibility and entitlements as well as the implementation of the resettlement activities. The GRCs receive and facilitate the resolution of concerns and grievances from AHs/DPs. Detailed Grievance Redress Mechanism is provided in **Section 10**.

10.5 Allowance Disbursement Committee (ADC)

251. All the compensations assessed through land award are paid to the AHs through LAC however, PIU pay the allowances directly to the eligible AHs as assessed and given in the Implementation Ready LARP. For disbursement of allowances, an Allowance Disbursement Committee is formed within the PIU. Allowance Disbursement Committee being headed by the PD and one member from ESU and one member from PLU are the members of this allowance disbursement committee. ADC is responsible for the disbursement of resettlement allowances like Vulnerability Allowance, Structure Relocation Allowance, Shifting Allowance for Houses, Shifting Allowance for Commercial Structures, Transition Allowance, Business Moving Assistance, House Rent, electricity allowance, Chula / Household dislocation allowance and Severe Impact Allowance.

10.6 External Monitoring Agency

252. PIU of PEDO hired an independent External Resettlement Monitor (ERM) who will conduct independent monitoring and evaluation during LARP implementation. The ERM will:

1. Review the implementation progress and prepare audit reports confirming if compensation activities have been completed and recommending if site can be handed over to the contractor for construction;
2. Evaluate the level of achievement of objectives; and
3. Identify the gaps (if any) and propose remedial measures to be taken.
4. Details on monitoring and evaluation are provided in **Section 11**.

10.7 Board of Revenue

253. The KP Board of Revenue (BoR) has function of land acquisition and power to approve the allocating/granting land for projects of public interest with conditions.

254. Land acquisition functions rest with BOR but the land rights in the rural areas are administered by the district Land Acquisition Collector (LAC) on behalf of the BOR. The LAC has the power and responsibility to acquire land and to assess compensation of property. The actual land acquisition is undertaken by the deputy commissioner of the concerned district, who for the purposes of the land acquisition has the title of Land Acquisition Collector (LAC). The key responsibilities of the LAC include:

- i. Preliminary Notification of section 4, 5 and 6 that a land is required for public purpose and required land can be surveyed.

- ii. After surveys LAC declares that the land is needed or not for public purpose.
- iii. LAC give notice to all AHs/DPs that the government intends to take possession of the land. If they have any claims for compensation then these claims are to be made to him at an appointed time.
- iv. LAC records statements of AHs/DPs in the land to be acquired or any part thereof as co-proprietor, sub-proprietor, mortgagee and tenant or otherwise.
- v. Land Acquisition Collector to make inquiries into the measurements, value and claim and issue the final "award". The award includes the land's marked area and the valuation of compensation.
- vi. LAC is responsible for the disbursement of compensation payments to the affected people with the finances provided by the relevant department or organization.
- vii. LAC is responsible to transfer physical possession of the land to the concerned department or organization and transfer the mutation papers.
- viii. The DC Mansehra, who also acts as LAC under LAA 1894, will assign the concerned *Tehsildar* to manage the entire land acquisition. Other staff members of the DRD, called "*Qanongo*" (clerical Staff of DRD) and *Patwari* (field Staff of DRD) will carry out title identification and verification of the ownership.
- ix. LAC is also responsible to coordinate with other government departments like Forest department, Buildings and Works department, PHE, PESCO and agriculture department.
- x. An organogram of institutional arrangements is presented in (Error! Reference source not found.) and role and responsibilities of concerned institutions is provided in **(Table 10-1)**.

Table 10-1: Responsibilities of Concerned Institutions

No.	Institutions	Responsibilities
1	Project Implementation Unit (PIU)	Ensure that the required funds for land acquisition and resettlement for LAA and SPS related mitigation are approved and available; Synchronize resettlement activities with the Project construction schedule;
2	Environment and Social Unit (ESU)	Ensure that all eligible APs are identified, provided with their respective entitlements according to the resettlement policy and are relocated / compensated as per the implementation schedule; Work closely with the concerned district government's office to collect data for assessment of eligible persons and their entitlements as per LARP policy Negotiate with contractors for arranging employment for APs in construction works; Ensure to comply the safeguard management of resettlement, gender and grievance redress; Disclose information and involve APs in the LARP process; and, Monitor and report on social/LAR/Environment issues compliance during implementation;
3	Purchase of Land Unit (PLU)	Liaise with the RDs regarding timely acquisition of lands required for the Project and payment of compensation in a transparent way and ensure that these activities are completed as per schedule. Support RD in updating land records

No.	Institutions	Responsibilities
4	Project Implementation Consultant (PIC)	<p>Updated RFS</p> <p>Support the PIU in the conduct of regular consultations with AHs in preparing and implementing the LARP;</p> <p>Prepare the final LARP for ADB/AIIB review, including any subsequent update or corrective actions in case of emerging or unforeseen impacts, as required;</p> <p>Disclose the final LARP to the AHs after translating the summary of LARP in local language (Urdu/ Pashtu) to make it more understandable.</p> <p>LARP implementation and internal monitoring;</p> <p>Implementation of GRM</p>
5	Grievance Redress Committee (GRC)	<p>GRC will ensure that all grievances related to social issues are registered, formally recorded, reviewed, resolved and the concerned person is informed in a timely manner.</p> <p>The Project GRC will work as a forum to resolve complaints not resolved at village GRC.</p>
6	External Resettlement Monitor (ERM)	<p>Assessment of implementation progress,</p> <p>Rescheduling key actions to meet the objective timelines,</p> <p>Early identification of issues,</p> <p>Resolving problems faced by the APs</p>
7	Board of Revenue (BoR)	<p>On request of Executing Agency notification of section 4, 5 and 6 that a land is required for public purpose and required land can be surveyed.</p> <p>Inventory of affected assets.</p> <p>Assessment of market Value of the affected assets.</p> <p>Review of claims of the APs and decision.</p> <p>Issuance of final "award". The award includes the land's marked area and the valuation of compensation.</p> <p>Disbursement of awarded compensations.</p> <p>Transfer of physical possession of the land to the concerned department or organization and transfer the mutation papers.</p>

11 GRIEVANCE REDRESS MECHANISM (GRM)

255. The Pakhtunkhwa Energy Development Organization (PEDO) being carrying out the construction of Balakot Hydropower Development Project (300MW), in District Mansehra of Khyber Pakhtunkhwa (KP), Pakistan, as an Engineering, Procurement and Construction (EPC) Contract, through a proposed loan from Asian Development Bank (ADB) and Asian Infrastructure Investment Bank (AIIB).

256. The Balakot Hydropower Project (300 MW) is category “A” Project as per ADB safeguard criteria, for which a detailed Grievance Redress Mechanism (GRM) has been developed with the aim to mediate conflicts and response to complaints related to environment and social performance of the project. GRM also provide a forum to general public/community who might believe that they are adversely affected by the ADB/AIIB financed project.

257. The proposed GRM is consist of two–tier Grievance Redress Committees (GRCs) i.e., at village level and at Project level. In both the GRCs, the Project area community represented by the villager’s nominated representatives. Having members based in the village, the village–level GRC is helpful in swift resolution of the grievance(s) without indulging in lengthy documentation/legal proceedings. The local participation further builds local capacity in dispute resolution and decision–making and provide leadership support in the implementation of the Project.

258. Cases, which are not satisfactorily resolved or affected persons remain aggrieved, the case then forwarded to the Project–level GRC as the prime floor for resolution of the grievances.

259. However, at any point of time and if any disputant remains dissatisfied with the GRC decision/resolution the disputant can seek redress from a court of law. GRM does not impede AP’s access to the country’s judicial remedies.

11.1 Composition of Grievance Redress Committees

260. Under the current arrangements, two village level GRCs have been formed i.e. One at Paras (Dam Site), and the other at Sangar (Powerhouse/Colony Site). Following is the composition of the Village and the Project level GRCs.

Table 11-1: Grievance Redress Committee at Paras (Dam Site)

S/No	Organization	Member
1	Pakhtunkhwa Energy Development Organization (PEDO)	Deputy Director Social & Resettlement (Chair Person)
2	Pakhtunkhwa Energy Development Organization (PEDO)	Deputy Director Environment, and Gender (Member)
2	Revenue Department	Concerned Patwari (Member)
3	Dam Site Community	Person Nominated by the Community

Grievance Redress Committee at Sangar

S/No	Organization	Member
1	Pakhtunkhwa Energy Development Organization (PEDO)	Deputy Director Social & Resettlement (Chair Person)
2	Pakhtunkhwa Energy Development Organization (PEDO)	Deputy Director Environment, and Gender (Member)
3	Revenue Department	Concerned Patwari (Member)
4	Powerhouse/Colony Site Community	Person Nominated by the Community

Grievance Redress Committee Project level

S/No	Organization	Member
1	Pakhtunkhwa Energy Development Organization (PEDO)	Project Director (Chair Person)
2	Revenue Department	LAC or LAC's Representative
3	Powerhouse/Colony Site Community	Two persons Nominated by the Community (One each from Dam and Powerhouse/ Colony Site Villages) *

*The community representation in the Project level GRC shall not be the same as that of the village level GRC.

11.2 GRC's Scope of Work

261. The scope of work of the GRC include the following:

- i. The village GRC ensures that all grievances related to social and environmental issues are registered, formally recorded, reviewed, resolved and the concerned person is informed in a timely manner.
- ii. The Project GRC monitor the working of the village GRC and work as a forum for appeal against the decision of the village GRC.
- iii. GRC-at any level- not consider complaints related to the procurements or with any matters pending in the court of law.
- iv. In resolving the disputes, the GRCs take into consideration the following:
 - Merit of the complaints/case received for consideration;
 - Evidences to take a decision on the complaint;
 - Witness statements;
 - Plausibility of the case in the light of related project activity;
 - Applicable laws, environmental guidelines of Pakistan, initial environmental examination and environmental review document of the project, and ADB/AIIB environmental guidelines;
 - Observations made on the field; and
 - Available information on previous complaints of similar nature.

11.3 Orientation of GRC Members

262. All GRC members attend a training and orientation meeting prior to commencement of their work. The training is provided by competent technical experts in social/resettlement and environmental management. The training addressed the policy aspects, compliance requirements, expectations of the community, and need for rapport and communication with the affected communities, and finally need for independence and transparent views in dealing with grievances.

11.4 Grievance Redress Procedure

263. Following procedure is adopted to resolve grievances received by the GRCs.

11.5 Filing of Grievances to Village GRC

264. For grievances related to social and environmental safeguards, the aggrieved person (or their authorized representatives) may file a grievance with the village-level GRC in one of the following ways:

1. Submit a written complaint to any member of the village GRC
2. Given the local cultural context, any aggrieved women may submit complaints to GRCs directly or through the head of the household.

265. For complaints registration, Complaint Registration Forms are available with the secretary of the village level GRCs and complaints are registered on Grievance Log.

11.6 Hearing and Resolution of the Cases by Village GRC

266. The procedure for hearing and resolution of the complaint are follows.

- i. On receipt of a complaint:
 - Secretary of village GRC log the complaint in a register called Complaint Register.
 - Contact other members of the GRC to conduct a meeting within 10 calendar days of the logging of the complaint.
 - If needed, request the complainant or his/her representative to meet the Village GRC on the appointed date to discuss his/her complaint.
 - Prepare all the relevant information and document relevant to the complaint prior to the meeting and provide copies to all members.
- ii. The GRC meet on the appointed date during which it may:
 - Deliberate on the nature and circumstances of the complaint;
 - Investigate the complaint based on evidence provided by the complainant;
 - Meet with the complainant and other persons;
 - Visit the site; and
 - Take a decision.
- iii. If the GRC needs extra time to investigate or deliberate on the complaint, the secretary informs the complainant of the time when a decision is expected. In any case, all complaints shall be resolved within 30 calendar days of logging.
- iv. Once the complaint is resolved, the secretary document the decision and prepare full documentation on the process including minutes of meeting, photographs of visits, documents reviewed, and reasons of the decision.
- v. The GRC ensure that the complainant is fully informed of the decision and is also informed about his/her right to appeal to the Project GRC and to the court of law at any point.
- vi. In case follow-up action is required, the chairperson of the village GRC ensure that the actions are taken and are documented.

11.7 Hearing and Resolution of the Cases by Project GRC

267. The procedure for hearing and resolution of the complaint by the Project GRC will be as follows.

- i. On receipt of a complaint from:
 - Secretary of Project GRC request all the concerned documentation from the secretary of the concerned village GRC.
 - Contact other members of the Project GRC to conduct a meeting within 15 calendar days of the logging of the complaint to the Project GRC.
 - If needed, request the complainant or his/her representative to meet the Project GRC on the appointed date and place to discuss his/her complaint.
 - If needed, request the members of the village GRC to meet the Project GRC on the appointed date and place.
 - Prepare all the relevant information and document relevant to the complaint prior to the meeting and provide copies to all members.
- ii. The Project GRC meet on the appointed date during which it may:
 - Deliberate on the nature and circumstances of the complaint;
 - Investigate the complaint;
 - Meet with the complainant and other persons;
 - Visit the site; and
 - Take a decision.
- iii. If the GRC needs extra time to investigate or deliberate on the complaint, the secretary informs the complainant of the time when a decision is expected. In any case, all complaints shall be resolved in 45 calendar days of logging with the Project GRC.
- iv. Once the complaint is resolved, the secretary document the decision and prepare full documentation on the process including minutes of meeting, photographs of visits, documents reviewed, and reasons of the decision.
- v. The GRC ensure that the complainant is fully informed of the decision and is also informed about his/her right to appeal to the court of law.
- vi. In case follow-up action is required; the chairperson of the Project GRC ensure that the actions are taken and are documented.

11.8 GRM Related Information and Documentation

268. The PIU ensure that it receives copies of all complaints, meeting notices, decisions, and documentations related to proceedings of the village and Project GRCs.

269. The PIU maintain complete record of the complaints in a database or tabular form consisting of the following fields.

-
- Project name.
 - Village, union council, tehsil, and district.
 - Name of complainant.
 - Nature of complaint like environment (trees cutting, Noise, Dust, Waste, Air–Water–Soil Pollution etc.), social (damage to infrastructure, land, privacy, Favoritism/Nepotism issues, etc.), Gender (gender equality, empowerment, privacy etc.) and non–compliance to the Govt. /Donor provided guidelines.
 - Date of logging of complaint with village GRC.
 - Date of first meeting of village GRC.
 - Information on members attended, number of meetings, meeting with complainant, and site visit.
 - Date of decision of village GRC.
 - Follow–up actions, responsibilities, and completion with dates.
 - Date of logging of complaint with Project GRC.
 - Date of first meeting of Project GRC.
 - Information on members attended, number of meetings, meeting with complainant, and site visit.
 - Date of decision of Project GRC.
 - Follow–up actions, responsibilities, and completion with dates.
 - The PMU will prepare periodic report on the GRM reporting on, for example:
 - Number of complaints received and resolved by village GRC, Project GRC and nature of complaint;
 - The average time of it took to resolve the complaint; and
 - The fraction to complaints that were resolved at the village GRC level.

The Notification of GRM as attached as **(Appendix-M Volume -02)**

Table 11-2: Database of GRC

Project: Balakot Hydropower Development Investment Project

Complaint Number	Village	Name of Complainant	Nature of complaint*	Date of logging the complaint	Date of first meeting of village GRC	Summary of meeting	Summary of Field visit	Date of decision of village GRC	Follow-up actions by the village GRC	Date of logging of complaint with Project GRC	Date of first meeting of Project GRC	Summary of meeting	Date of decision of Project GRC	Follow-up actions by the Project GRC	Implementations on proposed actions
1															
2															
3															

12 MONITORING AND EVALUATION

270. This chapter presents the Monitoring and Evaluation (M&E) system which is a continuous process of collecting, collating and analyzing information about the progress of LARP implementation and a tool for identifying strengths and weaknesses of the process. Periodic evaluation of the process and the outcomes enable PEDO to assess whether the entitlements and actions required under the LARP were provided as stipulated and whether the livelihoods and standard of living of the APs were maintained or improved. In case of any gaps identify corrective measures to achieve the desired goals and objectives of the LARP.

12.1 Objectives of Monitoring and Evaluation

271. The objective of the M&E system presented herein is not only to assist and mitigate impacts of the Project but also enhance the delivery capacity of PEDO with regard to resettlement implementation. Further, the system serves as a tool to ensure prompt LARP implementation for the PIU and its ESU/PLU as well as the LAR consultants. M&E ensures review and accountability, as well as corrective actions as required.

272. The M&E obtain feedback from target populations and the field operatives to facilitate formulation of remediation measures when required and as a result ensure achievement of targets within schedule. M&E carried out through collecting and analyzing information from the field and verifying the progress reporting on resettlement implementation progress and its effectiveness. It ensures that inputs are provided, procedures are followed, and outputs are monitored and verified as per approved plan and schedule of action. A database with geographic information system (GIS) developed for the purpose of the ongoing monitoring and also for ex-post evaluation.

273. Monitoring and reporting mechanism of resettlement related operations involves a two-pronged approach. Monitoring done both internally and externally, to provide feedback to PIU and to assess the effectiveness of the LARP and its implementation. Monitoring carried at all three stages of LARP implementation: preparatory stage, relocation stage and rehabilitation stage. Monitoring and reporting activities help in:

- i. Assessment of implementation progress,
- ii. Rescheduling key actions to meet the objective timelines,
- iii. Early identification of issues,
- iv. Resolving problems faced by the AHs/DPs and
- v. Developing solutions immediately to meet resettlement objectives.

274. Land acquisition and resettlement activities monitored internally by PIU through PIC and externally by External Resettlement Monitor (ERM) as per mechanisms described in the following sections.

12.2 Internal Monitoring

275. Implementation of LARP activities internally monitored by PIU on regular basis. The objectives of the internal monitoring are:

- i. Monitor the timely progress of key activities;
- ii. Verify the compliance with safeguard measures;
- iii. Document and disclose the monitoring results and identify necessary corrective and preventive actions in the periodic monitoring reports; and
- iv. Follow up on the corrective and preventive actions to ensure progress toward the desired outcomes.

276. A detailed internal monitoring plan developed by the PIU. PIU modified monitoring indicators presented as below and a framework for monitoring the effectiveness of corrective actions. Monitoring indicators are presented in (Table 12-1).

Table 12-1: Monitoring Indicators

Delivery of Entitlements	Entitlements disbursed, compared with number and category of losses set out in the entitlement matrix. Disbursements against timelines. allowances, according to schedule. Restoration of social infrastructure and services. Progress on income and livelihood restoration activities being implemented as set out in the income restoration plan, for example, utilizing replacement land, commencement of production, the number of the displaced persons trained in employment with jobs, microcredit disbursed, number of income-generating activities assisted. Affected businesses receiving entitlements, including transfer and payments for net loss resulting from lost business.
Consultations and Grievances	Have consultations taken place as scheduled including meetings, groups, and community activities? Has resettlement information been prepared and distributed? How many displaced persons know their entitlements? How many are aware if their entitlements have been received? Have any displaced persons used the grievance redress procedure? What were the outcomes? Have grievances been resolved? Was the social preparation phase implanted?
Participation	Number of general meetings (for both men and women) Percentage of women out of total participants Number of meetings exclusively with women Number of meetings exclusively with vulnerable groups Number of meetings at new sites Level of participation in meetings (of women, men and vulnerable groups)
Budget and Timeframe	Have all land acquisition and resettlement staff been appointed and mobilized on schedule for the field and office work? Have capacity building and training activities been completed on schedule? Are resettlement implementation activities being achieved against the agreed implementation plan? Are funds for resettlement being allocated to resettlement agencies on time? Have resettlement offices received the scheduled funds? Have funds been disbursed according to the resettlement plan? Has the social preparation phase taken place as scheduled? Has all land been acquired and occupied in time for implementation?
Livelihood and Income Restoration	No. of displaced persons under the rehabilitation programs (women, men, and vulnerable groups)

	No. of displaced persons who received vocational training (women, men, and vulnerable groups) Types of training and number of participants in each No. and % of displaced persons covered under livelihood programs (women, men, and vulnerable groups) No. of displaced persons who have restored their income and livelihood patterns (women, men and vulnerable groups) No. of new employment activities Extent of participation in rehabilitation programs Extent of participation in vocational training programs Degree of satisfaction with support received for livelihood programs % of successful enterprises breaking even (women, men and vulnerable groups) % of displaced persons who improved their income (women, men and vulnerable groups) % of displaced persons who improved their standard of living (women, men and vulnerable groups) No. of displaced persons with replacement agriculture land (women, men and vulnerable groups) Quantity of land owned/contracted by displaced persons (women, men and vulnerable groups) No. of households with agricultural equipment No. of households with livestock
--	---

277. Information on the status and effectiveness of the key activities from the Project site were collected by PIU using the following instruments:

- i. Periodic surveys to compare the baseline against conditions during and after LARP implementation
- ii. Consultation and informal interviews with AHs/DPs;
- iii. Interviews with key informants; and
- iv. Community public meetings.

12.3 External Monitoring

278. LARP activities will be externally monitored by the social experts of an ERM over the life of LARP initiation and implementation. The PIU developed a detailed Terms of Reference for the ERM and the ERM was appointed by the PEDO management. The basis of the TOR is provided in **Appendix E Volume 02**.

279. There are two main objectives of the ERM. The specific objectives of external monitoring are as below:

12.3.1 Resettlement Compliance Audit

- i. Overall verification of internal monitoring information on LARP implementation provided by PIU following the monitoring indicators provided in **Table 12-1**;
- ii. Verification of compensation rates determined by DRD;
- iii. Verification of project impacts identified in the LARP;
- iv. Verification of resettlement allowances whether it is sufficient to assist local communities to resettle;
- v. Identification of gaps between LARP requirements and LAR implementation;
- vi. Preparation of corrective action plan.

12.3.2 Monitoring

280. Monitoring indicators for ERM are presented in (Table 12-2).

Table 12-2: Indicators for Verification by External Monitor

Monitoring Indicator	Basis for Indicator
Basic information on displaced persons' households (Gender disaggregated data essential for all aspects)	Location Composition and structure, ages, education and skill levels Gender of household head Ethnic group Access to health, education, utilities, and other social services Housing type Land and other resource-owning and -using patterns Occupations and employment patterns Income sources and levels Agricultural production data (for rural households) Participation in neighbourhood or community groups Access to cultural sites and events Valuation of all assets
Restoration of living standards	Were house compensation payments made free of depreciation, fees, or transfer costs to the displaced persons? Have displaced persons adopted the housing options developed? Have perceptions of community been restored? Have displaced persons achieved replacement of key social and cultural elements?
Restoration of livelihoods (Disaggregate data for displace persons moving to group resettlement sites, self-relocating displaced persons, displaced persons with enterprises affected)	Were Compensation payments free of deductions for depreciation, fees, or transfer costs to the displaced persons? Were compensation payments sufficient to replace lost assets? Was sufficient replacement land available of suitable standard? Did income substitution allow for re-establishment of enterprise and production? Have affected enterprises received sufficient assistance to re-establish themselves? Have vulnerable groups been provided income-earning opportunities? Are these effective and sustainable? Do jobs provided restore pre-project income levels and living standards?
Levels of displaced persons' satisfaction	How much do the displaced persons know about resettlement procedures and entitlements? Do the displaced persons know their entitlements? Do they know if these have been met? How do the displaced persons assess the extent to which their own living standards and livelihoods have been restored? How much do the displaced persons know about grievance procedures and conflict resolution procedures?
Effectiveness of resettlement planning	Were the displaced persons and their assets correctly enumerated? Was the time frame and budget sufficient to meet objectives, were there institutional constraints? Were entitlements too generous? Were vulnerable groups identified and assisted? How did resettlement implementers deal with unforeseen problems?

281. One of the responsibilities ERM is to a post-resettlement survey will be carried within 6 months before the closing of the project. Sampling for this will include 100% of severely affected and vulnerable households, as well as at least 30% of all other AHs/DPs. The post resettlement survey results will be compared with the baseline information collected by the ERM at the start of his/her assignment. FGDs will also be conducted with AHs/DPs and relevant agencies to help compare pre- and post-LARP socio-economic and livelihood levels for the AHs/DPs. Results will be presented through a post resettlement/final report which will also be submitted to PEDO and ADB for review and disclosure.

282. The issues identified by the ERM will be discussed internally by the PIU of PEDO. Based on the recommendations made by ERM, the PIU will determine corrective actions to be reported to ADB/AIIB in monitoring reports.

283. Internal and external monitoring and reporting start from the approval of the Implementation Ready LARP up to completion of the Project however. Monitoring is in two phases. First phase comprising on disbursement of compensations and allowances completed before the start of the construction while second phase dealing with the livelihood restoration continue till the completion of the project. A second, and less intense, stage of monitoring undertaken during the livelihood restoration stage.

284. During implementation of LARP's internal and external monitoring will be conducted for the tracking and monitoring of resettlement activities, particularly resettlement and livelihood restoration outcomes for physically displaced households, their compensation and allowances payment and preparation of administrative and legal impediments of unpaid AHs/DPs. An external resettlement monitor (ERM) already has been hired to monitor LARP's implementation, post LARP and LRP (livelihood restoration plan) evaluation of the BHP project. Additionally, an NGO is being engaged to finalize the LRP through another round of livelihood impact surveys and consultations and implement the LRP program in the project area and closely monitor and evaluate all the livelihood restoration activities. Moreover, the ERM is responsible for monitoring the LRP activities at all levels of the impact on DPs 2-3 year after the relocation of AHs/DPs (at least 6 months prior the project completion) and submit a completion report to ADB. All the affected/ displaced households will be served with a prior notice by the LAC/ Dc Mansehra, after complete payment of compensation/ allowance or recorded any administrative and legal impediment (in case of unpaid AHs/DPs) to vacate acquired lands, houses and businesses verified by ERM.

12.4 Reporting Requirements

285. The PIU through prepare quarterly, internal monitoring reports on resettlement implementation activities. LARP implementation Compliance Audit Reports prepared by external monitor will be reviewed and cleared by ADB will serve as a ground for no-objection on commencement of civil works on sites (components) covered by this sectional LARP. The ERM will submit bi-annual monitoring and final monitoring reports to PEDO for onward submission to ADB/AIIB (and any other funding agency) to assist in ascertaining whether resettlement goals have been achieved, and, whether livelihoods and living standards have been restored or enhanced, as required. The reports include corrective action plans if required and recommendations for improvement. The monitoring documents publicly available, including posting in project website.

13 IMPLEMENTATION SCHEDULE

286. This chapter presents the implementation schedule of LARP. The Project being implemented during a period of 78 months. The resettlement planning activities already started with the start of RFS in March to April 2017 and in June, July 2018 followed by data collection for Implementation Ready LARP from February 2021 to February 2022 based on revised feasibility design. Basic design of few components of the design like quarries areas and land fill areas has not been finalized, a time-bound implementation schedule is presented in (Error! Reference source not found.). The implementation schedule has been formulated to accommodate different phases of the Project and therefore, there are different resettlement and livelihood restoration activities as necessitated by the civil works. In any component of the project civil works start after the compensation payments are made, other resettlement related measures are completed are made and physical possession is given to the project by the competent authorities. Moreover, throughout the construction till the completion project regularly monitored internally and externally. Preparation for LARP implementation, particularly information dissemination and maintaining a constant dialogue with the AHs, commence after the approval of the LARP and continue throughout the Project implementation.

287. The LARP has been updated according to the current state of project design and LAR planning, both the LARP assessment data and specific entitlements and measures are updated and re-verified and updated after the final design.

288. The implementation schedule also provides tentative time frame for the notification of main sections of the LAA 1894. Moreover, it is also proposed in the implementation schedule that the physical possession of the land and relocation of AHs could be phased based on the requirements of the Project. However, looking into the land acquisition related issues, it was decided both by the project proponent and ADB/AIIB to divide the land acquisition into two phases i.e., in the 1st phase Ghanool and Sangar and in the 2nd phase Paras and Bela Sacha were covered. Two separate LARP being prepared one for Sangar and Ghanool and another for Paras and Bela Sacha.

Table 13-1 Implementation Schedule - 2nd Sectional LARP (Mouza-Paras & Bela Sacha)

Activities	Responsibility	Tentative Dates of Completion	Remarks
Institutional Arrangements			
Hiring and mobilization of Deputy Director Social and Resettlement	PIU	April 2022	Completed
Hiring and mobilization of Assistant Director Social and Resettlement	PIU	Vacant	Position advertised in May 2022 and selection is under process.
Hiring and mobilization of ERM	PIU	20 September 2022	Not yet Mobilized
Internal Monitoring			
Submission of semi-annual internal monitoring reports (SAIMRs)	PMC/ PIU	1 st SAIMR Submitted July-December 2021 2 nd SAIMR January-July 2022 Subsequent reports to be submitted every 6 months (3 rd week) thereafter.	SAIMR to cover LARP/LRP progress, grievance redress and all social safeguards related activities.
Preparation and submission of LAR completion report	PMC/ PIU	6 months before closing of Project	To be disclosed on ADB website.
External Monitoring			
Mobilization of external resettlement monitor (ERM)	PMC/ PIU	20 September 2022	After approval of LARP from ADB
Submission of draft inception report	ERM	After approval of LARP from ADB	
Submission of final/ revised inception report	ERM	After approval of LARP from ADB	Inception report to be disclosed on ADB website.
Package Specific LARP compliance report within 2-weeks after receipt of request for handing over for civil work (supported by a compensation, monitoring/ progress report).	ERM	After substantial payment of compensation and allowances in all affected mouzas.	After approval of LARP
Monthly Progress report during implementation of the assignment describing activities undertaken during specific month of assignment.	ERM	After One month of inception Report	After approval of LARP
External monitoring report (Two report x 4-years) within 6-months from mobilization and every after six months to monitor implementation of the remaining compensation payments and the livelihood restoration activities and civil works.	ERM	Subsequent reports to be submitted every 6 months thereafter	Reports to cover all indicators for external monitoring as per the approved LARPs. To be disclosed on ADB website.
Post LARP and LRP (livelihood restoration plan), evaluation report 2-3 years after effective relocation and within six months before closing of the project.	ERM	Within 6 months before closing of the project.	To be disclosed on the ADB website.
Final Report	ERM	After Completion of LARP	

Activities	Responsibility	Tentative Dates of Completion	Remarks
Information Disclosure, DP Outreach and Consultations			
Translation of updated LARP information booklet to Urdu language.	PMC	After approval of LARP	
Dissemination of LARP information booklet.	PMC	After approval of LARP	Disseminated during consultations and field visits
Consultations/ outreach regarding land award and entitlements and documentation of cases with legal and administrative impediments	PMC/ PIU	After approval of LARP	Documentation of cases with legal impediments to follow guidance note of SPS 2009 of ADB.
Grievance Redress Mechanism			
Notification of GRC	PIU	03 January 2022	Completed
GRC meetings	PIU	Ongoing/ need based	
Recording/ documentation of grievances	PMU/ PIU	Through SSMRs and as required	Included in SSMRs and to be reported as required.
Land Acquisition Process			
Issuance of notification of land award under section-11 of LAA 1894.	DC/ LAC Mansehra	Mouza Bela Sacha on 25 July 2022 and Mouza Paras 19 August 2022	Completed
Distribution of payment notices and advertisement in local newspapers.	DC/ LAC, PIU supported by PMC	Mouza Bela Sacha 27 July 2022 and September 2022 & onward Mouza Paras 23 August 2022 and September 2022 & onward	Ongoing activity
Disbursement of payments and documentation of cases with impediments to compensation (land, structure and trees)	LAC/ DC Mansehra, PIU supported by PMC	September 2022 & onward	-Ongoing activity -Documentation of cases with legal impediments to follow the SPS 2009 guidance note of ADB.
Disbursement of payments of all allowances/ assistance (i.e., vulnerability allowance, severity allowance, transition allowance, etc.)	LAC/ DC Mansehra, PIU supported by PMC	After approval of LARP	-Ongoing activity -Will depend on disbursement of compensation by LAC and availability of APs/ DPs.
IVS verification			
IVS firm Shortlisting	PIU	October 2022	- Ongoing activity -ToR has been agreed with ADB -IVS firm proposal evaluation and methodology are being agreed with ADB
IVS verification process	IVS firm	October 2022- March 2023	In consultation with ADB
IVS verification report	IVS firm	April 2023	In consultation with ADB
Livelihood Restoring (NGOs)			

Activities	Responsibility	Tentative Dates of Completion	Remarks
NGOs Shortlisting	PIU	September 2022	Completed
NGO contract Effectiveness	PIU	March 2023	
LRP Update	NGO	December 2023	
Civil Works			
Sign civil works contract	PIU	09 March 2021	Completed
Pay mobilization advance	PIU/ Contractor	27 September 2021	Completed
Orientation session for the contractor on safeguard requirements	PMC/ Contractor	October 2022	Will cover both environmental and social safeguards.
Joint Survey/ Demarcate in the field areas to be kept from civil work	PMC/ Contractor	Not yet finalized	After basic design approval.
Issue no-objection for NTP for civil works in cleared areas as verified by the ERM	ADB	After EMR submission of ERM	Conditional to confirmation of ERM report and its approval by ADB.

Table 13-2: Action plan for the unavailable AHs/DPs

S#	Activity	Details of activity	Responsibility / Action Required	Remarks
1	Payment to unavailable AHs / DPs	<ul style="list-style-type: none"> This ensures a level of security to the payer since it requires the funds to be handled through a collecting bank. A cross cheque prepared on the name of the unavailable AP and deposited in the escrow account of the District Land Collector. In case at some point the unavailable person came in he will approach the District LAC and after proving his identity he will be issued his cheque by the District LAC. 	District LAC / DC, Revenue Department and PEDO (during implementation only)	This transaction will be cross checked by the EMR if the unavailable AP / DP came in during the implementation of the project.
2	Sources of identification of the unavailable AH / DPs	<ul style="list-style-type: none"> National Identity Card. Ancestral revenue record (available with the Patwari). Family tree available with NADRA and The Village Council Secretary can also issue his identity certificate signed by the Nazim (local elected representative). 	District LAC / DC, Revenue Department and PEDO	After proving the identity and cross verification the LAC/DC will release his cheque (which is already in his safe custody).
3	Access to LRP benefits	APs / DPs / AHs unavailable at site are equally eligible for the benefits given in the LRP.	PIU, PMC, NGO	In case the APs / DPs got back into the project area they have the right to access all trainings and other benefits as stated in the LRP / LARP. However, to accommodate these APs / DPs they will be liable to fulfill the conditions / criteria to be chalked out by the NGO / PIU for these trainings and other benefits.
4	Mutation	Mutation issue of the unavailable APs / DPs	District LAC, Revenue Department	In case of any issue with the mutation of unavailable APs / DPs the district LAC should intimate the Revenue department help the APs / DPs in early mutation of their affected land.
5	Budget	The budget given in the LARP is allocated both for available and no-available AP / DPs	PIU, NGO, PMC, LAC	Those un-available got equal right to access the resources and benefits given in the LARP. Secondly, they can claim their right in land and non-land assets once they appear on the scene and prove their identity.

14 COST AND BUDGET

289. This chapter presents unit rates for compensation cost and budget for the updated draft sectional LARP. Rates used for different assets are based on the assessments carried out by the C&W, Agriculture and Revenue departments during updating of LARP from Feb-Dec, 2021. The line departments were supervised by the office of the Deputy Commissioner Mansehra by default is the district LAC. The allowances were calculated by adopting the guidelines given in SPS 2009. Two additional allowances are also proposed in this sectional LARP.

290. All LARP preparation and implementation costs, including cost of compensation and LAR administration, is considered an integral part of Project cost. This budget section indicating (i) Unit compensation rates for all affected items and allowances, Methodology followed for the computation of unit compensation rates, and a cost table for all compensation expenses and contingencies. Finances for compensation, allowances, and administration of LARP preparation and implementation provided by the PEDO. PEDO ensured 100% funds for tasks to be accomplished under the LARP, compensation at replacement cost and allowances estimated in the LARP plus 2% of contingencies for LARP implementation will be charged to PEDO. Being the project proponent, PEDO will ensure timely allocation of the funds needed to implement the LARP.

291. As per the flow of LARP finances it is noted that the budget for land, trees, built-up property and fruits trees compensation will be disbursed by office of the District Land Collector. While, disbursement of allowances and other such items will be done through the PIU. These funds will be disbursed to the APs with the assistance of PIC.

14.1 Unit Rates

292. Currently the unit rate for lands, houses, fruit and non-fruit trees and public and community infrastructure have been finalized and determined by the district LAC. The current rates were finalized by the competent authority given in (**Table 14-1**) below. Rates used in this chapter were based on the assessments of made by the DRD, C&W, forest and agriculture departments. These, official rates of affected assets were assessed by the LAC after the start of the land acquisition process and putted in the LARP by the PMC. However, these updated rates will be subject to verification by the ERM. In order to verify and confirm that the provided LAR rates, costs and compensation package to the eligible AHs/DPs as described in the entitlement matrix in this LARP is in compliance with ADB SPS 2009" replacement cost" principle, sample due diligence of valuation rates though IVS will be carried out in parallel with LARP implementation and where the gap is identified, additional compensations will be provided to AHs/DPs through an addendum to this LARP. Government will hire accredited, expert valuers, in consultation with ADB and with terms of reference agreed with ADB. Within 9 months of the approval of this LARP from ADB, the valuation due diligence shall be completed and the report submitted to ADB for review and clearance. Any additional payments, if recommended as an outcome of the IVS, will be paid by the government within 3 months of approval of LARP addendum. During this time, PEDO will submit monthly progress report to ADB on the valuation process and initial findings. The additional measures undertaken by the project through an IVS (independent valuation study) to validate replacement rates are already communicated to the AHs/ DPs. Information related to IVS, to validate replacement rates already incorporated in the Urdu broacher of LARP for wide

dissemination among the AHs/ DPs in the affected mouzas of project. The dissemination of project Urdu (language) broacher is under process and continue till the complete payment of compensation and allowances. A copy of Urdu broacher attached as an **Appendix-N. Volume-2**

14.1.1 Lands

293. Rates used in this section were based on the official record and actual land transactions in the last one year in the project affected area before the project cut-off date. The prices for “Chahi Zamin” (cultivated land), “Abadi deh” (residential/ commercial), “Banjar” (un-cultivated land) “Ghair Mumkin Pahar” (un-cultivated barren/ hilly) lands were classified and valued separately following the above procedure. (Table 14-1) below provides the estimated prices of different categories of land according to the manner in which the land was valued in the area. For details of individual land holding please see (Appendix-O -volume-3) and for notification of section-5 of land acquisition act-1894 see **Appendix-J of volume-2** of this report.

Table 14-1: Rates used in Valuation of land by Type in Paras and Bela Sacha settlements

No.	Mouza/ Settlement	Land Type	Unit Rate (PKR/ Kanal)
1	Paras	Bagh Bari Aabi/Bari/Hoter	1,690,496.00
2		Maira/Rakar Kalsi	169,049.60
3		Daka Rakh	21,131.20
4		Dhaka Charagha/Darakhtan/Banjar Qadeem/Jadeed	10,565.60
5		Ghair Mumkin (un-cultivated)	5,282.80
1	Bela Sacha	Bari	1,194,086.40
2		Rakar Kalsi	149,260.80
3		Bagh/Hoter/Bari Aabi	1,492,608.00
4		Daka Rakh	18,657.60
5		Charagha/Dhaka Drakhtan	9,328.80
6		Ghair Mumkin (un-cultivated)	4,664.40

Source: LAC – December, 2021

14.1.2 Houses and Other Structures

294. Rates for houses and other affected structures were calculated based on the Market Rate System 2021 and composite schedule rates (CSR) of KP43 and as per the specification of each structure. Affected structures were categorized as per categories/details given in the MRS 2021. (Table 14-3) shows summary of affected area and rates of different affected structures. For Details of affected individual structures see **Appendix-P of volume-3** attached with this report.

295. n. As per assessment of agricultural department and award notification under Section 11 LAA 1894, and filed verification by the resettlement team, no crop and pasture/hay existed in both Mouzas (Paras and Bela sach) at project area. Hence, no crop compensation allocated.

43 Market Rate System as of 2021 Khyber Pakhtunkhwa
<https://www.finance.gkp.pk/attachments/c76aed6021b911eca8e6eb245691e0/download>

14.1.3 Fruit Trees

296. Fruit and other productive trees will be compensated based on rates sufficient to cover income replacement for the time needed to re-grow a tree to the same productivity of the one lost. The loss of fruit bearing trees will be compensated based on their type, productive age and the market value of the produce for the remaining period of its average life. The prices of trees were based on the assessment carried out by the agriculture department. The assessment was carried out during the months Feb-April 2021 by the Agriculture department for Paras and Bela Sacha settlements. The rates were finalized by the agriculture department based on their updated price list for different categories of fruit trees. Details are provided in (Table 14-4) below. For individual details of fruit trees see **Appendix-O volume-3** of this report. Official notification of fruit trees is attached as **Appendix-K in volume-2**.

14.1.4 Non fruit / firewood Trees

297. Forest department of district Mansehra is the main custodian of the non-fruit/forest trees in Kaghan valley. The project affected area comes under the jurisdiction of DFO Kaghan. (Error! Reference source not found.) below provides detail of compensation rates of Non-fruit trees. The prices of trees were based on the assessment carried out by the forest department from Feb-April, 2021. Rates provided for non-fruit trees by the forest department based on the schedule rates as issued by the government of KP. Official notification of the assessed trees issued by the forest department is attached as (**Appendix-L in volume-2**).

298. The value of trees used for fire and timber calculated based on the average volume and quality of wood produced and taking into consideration the size classes as determined by girth, diameter at breast, height and volume as assessed by the Forest Department. (**See Table 14-5**)

14.1.5 Land for Quarries Areas and Spoil Disposal Areas

299. Under contractor agreement of contract clause 9.10 (d) "Land Acquisition and resettlement" all the temporary land required for any access road, dumping (spoil) sites, contractor camp and other works regarding project component is the responsibility of the contractor. This indicates that the land for the contractor's facility would be under a voluntary agreement which the landowner may refuse in case s/he is not satisfied with the terms and conditions offered in the agreement. For this purpose, limited alternative options are available as the project area is mostly mountainous. In case of a need for any permanent involuntary land take, all those cases will be included in the LARP addendum and regulated according to LARP and SPS provisions. The contractor will restore the land to its original condition before handing over the land to the landowner after the completion of contract agreement. The EPC contractor will report monthly on: (a) all temporary land take impacts and related mitigation measures by the contractor; (b) all temporary impacts which become involuntary or permanent for affected persons and communities and will require mitigation under this LARP. IMRs and EMRs to reflect the information about temporary land take arrangements by the contractor.

14.1.6 Public and Community Infrastructure in the project affected area

300. Affected public and communal structures have been covered in **Section 13.1.2.** in addition to cost of construction and land an amount of 20 million will be allocated for furniture and equipment of health and education facility to be established in the project affected areas. The amount allocated for furniture and fixture has already been shown in the budget table of sectional LARP for Sangar and Ghanool. These educational facilities would be established at an easily accessible location so that the affected communities and general public of surrounding area. The project will have impact on electric poles of in Paras and Bela Sacha settlements. The affected poles of PESCO will require relocation. The concerned department i.e., PESCO will relocate the affected infrastructure with the financial assistance of the Project. A cost of PKR. 1,035,406 against the affected poles and electric wires have been included in this LARP. This estimate was received from PESCO through LAC. see the estimated demand of PESCO (**Appendix- J in Volume 02**). Several water supply pipes owned by the Public Health Engineering Department will be affected by the project. The PHE have assessed their assets and an estimate of PKR 1,367,000 have been submitted to DC for payment. The assessment of PHE and amount against the affected assets is attached as (**Appendix- J in Volume 02**).

14.2 Estimated Budgets

14.2.1 Land

301. As detailed provided in **Section 5**, a total of 227.19 Acre of land will be required for the construction of different components of the project. **Table 14-2** provides a breakup of estimated prices of land and total cost to acquire 120.37 Acre of land both at Mouza Paras and Bela Sacha. Official notification of section-4 and 5 of LAA-1894 issued by the district Land Acquisition collector is attached as **Appendix-J in volume-2**.

Table 14-2: Cost Estimate for Land Acquisition

No.	Mouza/ Settlement	Land Type	Kanal	Marla	Quantity (Kanal)	Unit Rate (PKR/ Kanal)	Total Cost (PKR)	15% CAS	Total Composition	2% District Council Fee	Total
1	Paras	Bagh Bari Aabi/Bari/Hoter	163	10	163.50	1,690,496.00	276,396,096.00	41,459,414.40	317,855,510.40	6,357,110.21	324,212,620.61
2		Maira/Rakar Kalsi	117	9	117.45	169,049.60	19,854,875.52	2,978,231.33	22,833,106.85	456,662.14	23,289,768.98
		Total Cultivated	280	19	280.95		296,250,971.52	44,437,645.73	340,688,617.25	6,813,772.34	347,502,389.59
3		Daka Rakh	65	5	65.25	21,131.20	1,378,810.80	206,821.62	1,585,632.42	31,712.65	1,617,345.07
4		Dhaka Charagha/Darakhtan/Banja r Qadeem/Jadeed	69	8	69.40	10,565.60	733,252.64	109,987.90	843,240.54	16,864.81	860,105.35
5		Ghair Mumkin (un- cultivated)	371	15 1/2	371.78	5,282.80	1,964,012.97	294,601.95	2,258,614.92	45,172.30	2,303,787.21
		Total Un-cultivated	506	9	506.43		4,076,076.41	611,411.46	4,687,487.87	93,749.76	4,781,237.63
		Sub Total Paras	787	7 1/2	787.38		300,327,047.93	45,049,057.19	345,376,105.12	6,907,522.10	352,283,627.22
1	Bela Sacha	Bari	16	3	16.15	1,194,086.40	19,284,495.36	2,892,674.30	22,177,169.66	443,543.39	22,620,713.06
2		Rakar Kalsi	9	1	9.05	149,260.80	1,350,810.24	202,621.54	1,553,431.78	31,068.64	1,584,500.41
3		Bagh/Hoter/Bari Aabi	32	8	32.40	1,492,608.00	48,360,499.20	7,254,074.88	55,614,574.08	1,112,291.48	56,726,865.56
		Total Cultivated	57	12	57.60		68,995,804.80	10,349,370.72	79,345,175.52	1,586,903.51	80,932,079.03
4		Daka Rakh	60	7	60.35	18,657.60	1,125,986.16	168,897.92	1,294,884.08	25,897.68	1,320,781.77
5		Charagha/Dhaka Drakhtan	32	6	32.30	9,328.80	301,320.24	45,198.04	346,518.28	6,930.37	353,448.64
6	Bela Sacha	Ghair Mumkin (un- cultivated)	25	6 1/2	25.33	4,664.40	118,125.93	17,718.89	135,844.82	2,716.90	138,561.72
		Total Un-cultivated	117	20	117.98		1,545,432.33	231,814.85	1,777,247.18	35,544.94	1,812,792.12
		Sub Total Bela Sacha	175	11 1/2	175.58		70,541,237.13	10,581,185.57	81,122,422.70	1,622,448.45	82,744,871.15
		Grand Total Paras, Bela Sacha	962	19	962.95		370,868,285.06	55,630,242.76	426,498,527.82	8,529,970.56	435,028,498.38

Source: LAC – December, 2021

14.2.2 Houses and Other Structures

302. Cost estimates for affected structures, shops and other structures including government and communal structures are provided in (Table 14-3) below.

Table 14-3: Cost Estimate for Compensation of Affected Structures

Sr. No	Area / Length	Area / Length		Paras	
		Area / Length	Amount as per C&W	Area / Length	Amount as per C&W
1	Res	22,895.072	37,290,675.220	431,632.32	800,216,107.28
2	R/Wall	398.000	979,287.915	2,184.31	4,273,681.07
3	Bandi	1,712.920	1,219,488.368	12,907.00	11,053,558.36
4	Damaged	-	-	-	-
5	Shelter/ Shed	1,098.000	1,527,087.422	-	-
6	Cottage	4,698.500	10,017,030.385	-	-
7	P/Wall	287.000	396,932.100	156.00	378,496.68
8	Stair	24.000	45,564.824	-	-
9	Breast Wall	36.500	28,097.828	161.50	344,292.51
10	Resturant	5,762.500	12,811,881.500	-	-
11	R/Wall & P/Wall	260.000	323,276.944	-	-
12	Poultry Farm	12,364.000	20,401,747.953	7,946.87	11,337,971.17
13	Hotel (Ground Floor)	10,885.938	25,041,144.778	-	-
14	Hotel (1st Floor)	11,662.938	21,024,804.387	-	-
15	Hotel (2nd Floor)	8,228.500	16,562,338.978	-	-
16	Hotel (3rd Floor)	2,744.000	5,206,026.560	-	-
17	Hotel (Store within ceiling)	1,022.000	487,340.700	-	-
18	Hotel (Stairs)	159.000	291,358.742	-	-
19	Hotel (Railing in each floor)	1,056.000	279,987.840	-	-
20	Hotel (Glazed Tiles in W/Room)	800.000	159,349.309	-	-
21	Hotel (Solar System)	1.000	500,000.000	-	-
22	Resturant (Ground Floor)	422.375	914,239.135	-	-
23	Resturant (1st Floor)	422.375	714,417.746	-	-
24	Resturant (2nd Floor)	422.375	788,388.280	-	-
25	Resturant (Stairs)	18.000	34,063.297	-	-
26	Hotel (Shed)	276.000	217,149.900	-	-
27	Hotel (Hall)	2,883.000	2,424,819.480	-	-
28	Shed	1,054.000	567,359.241	3,059.83	966,325.87

Sr. No	Area / Length	Area / Length		Paras	
		Area / Length	Amount as per C&W	Area / Length	Amount as per C&W
29	2 Nos Stairs	-		54.00	258,388.69
30	Almirah	-		1,290.68	1,907,143.02
31	Almirah in Kit & Rooms	-		194.54	368,509.97
32	Approach	-		15.00	18,973.44
33	B/Wall	-		3,697.05	7,405,197.43
34	Bathroom	-		2,985.18	3,995,914.88
35	Bathroom + Kitchen	-		206.75	402,576.36
36	BHU	-		904.07	1,064,288.49
37	Book Shelf	-		30.00	56,826.67
38	Box	-		64.00	132,846.71
39	Breast Wall i/c coping	-		37.50	174,786.32
40	C/Wall	-		34.00	76,466.10
41	Cabinet	-		10.41	1,093.51
42	Cages	-		40.00	35,849.00
43	Cattle shed	-		384.54	277,453.30
44	Commercial Building	-		5,240.00	8,610,394.20
45	Cupboard	-		144.00	180,459.96
46	Enterance + Store	-		240.50	117,748.80
47	F/Path	-		42.00	4,328.67
48	Fence	-		681.00	182,603.64
49	Fencing Work	-		100.00	17,698.37
50	Fish Tank	-		1,759.50	1,705,890.11
51	Floor cabinet in Kitchen	-		45.67	217,204.92
52	Flour Mill	-		289.50	488,751.27
53	For Hen	-		18.00	19,463.15
54	Forest Quarters	-		493.50	951,176.84
55	Fountain	-		3.00	45,000.00
56	Gabion	-		65.00	526,754.27
57	Gate	-		217.50	87,243.56
58	Goat Farm	-		525.00	803,171.25
59	Goat Shelter	-		200.00	55,132.00
60	Graveyard	-		116.00	89,362.95
61	Guest House	-		838.13	1,885,043.70
62	Hall	-		3,368.46	7,770,706.95

Sr. No	Area / Length	Area / Length		Paras	
		Area / Length	Amount as per C&W	Area / Length	Amount as per C&W
63	Hotel	-		43,376.65	85,973,984.40
64	Jamia Masjid Bela Paras	-		4,930.00	9,417,810.50
65	Khura	-		101.50	10,460.59
66	Kitchen	-		5,516.92	8,497,092.75
67	Kitchen Shelf	-		14.00	7,214.45
68	Kitchen Wall Cabinet	-		39.00	67,447.69
69	Ladder	-		10.00	18,468.70
70	Masjid	-		1,447.75	3,084,076.07
71	Mumty	-		115.63	43,598.72
72	Open Well	-		1.00	120,000.00
73	P/Beam	-		27.41	22,202.23
74	P/Protection	-		1,486.49	161,107.32
75	Path	-		976.00	91,617.23
76	Patwar Khana	-		757.13	657,930.83
77	PCC	-		11,808.92	1,196,984.58
78	PCC & Path	-		729.00	75,133.20
79	PCC at Lawn	-		550.00	56,684.93
80	PCC in Street	-		280.00	28,856.80
81	PCC Stair	-		5.00	4,637.86
82	PCC Steps	-		595.66	64,697.16
83	Plinth	-		116.64	12,021.33
84	Plumb	-		15.00	4,828.16
85	Porch	-		306.00	744,856.02
86	Portion	-		775.63	1,421,162.18
87	Poultry Form & Mills	-		2,858.00	6,671,327.94
88	Pre-Feb: Structure	-		333.00	429,776.46
89	R/House	-		1,342.26	2,608,094.71
90	Railing	-		884.50	788,023.33
91	Ramp	-		476.00	392,790.44
92	RCC Stairs	-		16.00	25,569.18
93	School	-		23,026.84	54,056,017.58
94	Seasonal Shop	-		210.21	158,254.50
95	Shed for Turbine	-		270.00	49,407.30
96	Shelf	-		87.75	151,698.12

Sr. No	Area / Length	Area / Length		Paras	
		Area / Length	Amount as per C&W	Area / Length	Amount as per C&W
97	Shelter	-		17,897.77	14,086,809.00
98	Shelter/ Bandi	-		230.00	204,268.75
99	Shelves	-		592.11	994,396.75
100	Shelves & Almirah	-		157.85	299,003.00
101	Shop	-		4,889.11	6,578,773.32
102	Stairs	-		697.23	1,304,906.54
103	Steel Railing (GF+FF)	-		608.00	222,985.87
104	Steps	-		102.00	53,677.39
105	Store	-		2,399.50	712,540.80
106	Store/ Hall	-		345.75	566,079.19
107	Store/ Shed	-		312.00	141,791.52
108	Structure	-		20.00	33,627.20
109	Tank	-		56.66	17,717.36
110	Tent	-		650.00	38,005.50
111	Ver	-		-	-
112	Verandah	-		1,093.50	373,978.47
113	W. Tank-1	-		46.50	13,680.30
114	W. Tank-2	-		75.00	22,773.75
115	W/Tank	-		117.00	337,569.43
116	Wall	-		3,572.65	6,446,837.66
117	Wall cabinets	-		24.00	214,008.47
118	Wardrobe	-		104.00	130,332.19
Total		-	160,253,858.832	-	1,078,412,477.143

303. . As per assessment of agricultural department and award notification under Section 11, and filed verification by the resettlement team, no crop existed in both Mouzas (Paras and Bela sacha) project. Hence, no crop compensation allocated.

14.2.3 Fruit Trees

304. A total of **PKR 37,515,470** is calculated for loss of 1129 fruit trees at Paras and 319 fruit trees at Bela Sacha. (Table 14-4) below provides details of cost compensation of fruit trees. Individual details of ownership and number of fruit trees has been provided in (APPENDIX O Volume 03).

Table 14-4: Cost Estimate for Fruit Trees (PKR)

S. No	Kind of Fruit Plant	Paras		Bela Paras		Total No of Fruit Plants	Total Estimated cost
		No of Fruit Plants	Estimated cost	No of Fruit Plants	Estimated cost		
1	Walnut	204	22,042,200	42	4,538,100	246	26,580,300
2	Walnut Nursery Plant	62	3,100			62	3,100
3	Walnut 2nd YN	126	128,000	6	6,000	132	134,000
4	Walnut 3rd YN	24	36,000	26	39,000	50	75,000
5	Walnut 4th YN	87	139,000	1	2,000	88	141,000
6	Walnut 5th YN	18	40,000	32	64,000	50	104,000
7	Walnut 6th YN	8	16,000	1	2,000	9	18,000
8	Walnut 7th YN	23	46,000	2	4,000	25	50,000
9	Walnut 8th YN	24	48,000			24	48,000
10	Pear	34	817,700	26	625,300	60	1,443,000
11	Pear 3rd YN	1	1,500			1	1,500
12	Pear 4th YN			1	2,000	1	2,000
13	Pear 7th YN	3	6,000			3	6,000
14	Plum	48	722,400	1	15,050	49	737,450
15	Plum 2nd YN	2	2,000			2	2,000
16	Plum 3rd YN	17	25,500			17	25,500
17	Plum 4th YN	2	4,000			2	4,000
18	Apricot	75	1,355,250	78	1,409,460	153	2,764,710
19	Apricot 2nd YN	9	9,000	3	3,000	12	12,000
20	Apricot 3rd YN	3	4,500	15	22,500	18	27,000
21	Apricot 4th YN	6	12,000	1	2,000	7	14,000
22	Apple	81	1,706,670	15	316,050	96	2,022,720
23	Apple 1st YN	2	1,000			2	1,000
24	Apple 2nd YN	9	9,000			9	9,000
25	Apple 3rd YN	4	6,000	11	16,500	15	22,500
26	Apple 4th YN	5	10,000			5	10,000
27	Almond	3	42,210			3	42,210
28	Almond 4th YN	7	14,000			7	14,000

S. No	Kind of Fruit Plant	Paras		Bela Paras		Total No of Fruit Plants	Total Estimated cost
		No of Fruit Plants	Estimated cost	No of Fruit Plants	Estimated cost		
29	Banana	1	1,240			1	1,240
30	Guava	2	28,880			2	28,880
31	Guava 1st YN	2	1,000			2	1,000
32	Guava 2nd YN	1	1,000			1	1,000
33	Guava 4th YN	1	2,000			1	2,000
34	Grapes	13	31,850			13	31,850
35	Grape Fruit 3rd YN	1	1,500			1	1,500
36	Grape Fruit 4th YN	2	4,000			2	4,000
37	Lemon	6	38,820			6	38,820
38	Lemon 2nd YN	1	1,000			1	1,000
39	Lemon 3rd YN	2	3,000			2	3,000
40	Locquat	7	42,140			7	42,140
41	Locquat 4th YN	7	14,000			7	14,000
42	Orange	23	167,440	3	21,840	26	189,280
43	Orange 2nd YN	2	2,000			2	2,000
44	Orange 3rd YN	12	18,000			12	18,000
45	Orange 4th YN	4	8,000			4	8,000
46	Peach	26	376,220	7	101,290	33	477,510
47	Peach 3rd YN	9	13,500	1	1,500	10	15,000
48	Pecannut 4th YN	2	4,000			2	4,000
49	Persimon	76	1,373,320	25	451,750	101	1,825,070
50	Persimon 2nd YN	2	2,000	1	1,000	3	3,000
51	Persimon 3rd YN	6	9,000	4	6,000	10	15,000
52	Persimon 4th YN	21	42,000			21	42,000
53	Persimon 5th YN	2	4,000			2	4,000
54	Pomegranate	3	54,120	2	36,080	5	90,200
55	Pomegranate 3rd YN	1	1,500			1	1,500
56	Pomegranate 4th YN	1	2,000	1	2,000	2	4,000
57	Cherry	2	88,140	5	220,350	7	308,490
58	Cherry 3rd YN			3	4,500	3	4,500
59	Cherry 4th YN	3	6,000	6	12,000	9	18,000
60	Fig 3rd YN	1	1,500			1	1,500
	Sub Total	1129	29,590,200	319	7,925,270	1448	37,515,470

14.2.4 Non–Fruit Trees

305. For the 9189 affected non-fruit trees, compensation is calculated as PKR 5,157,300 (**Table 14-5**) below provides details of cost compensation of Non–fruit trees. The individual ownership and cost of trees has been provided in **APPENDIX O Volume 03** of this report.

Table 14-5: Cost Estimate for Non– Fruit Trees

Species	Mouza						Total No. of Trees	Total Volume	Rate per cft	Total value (Rs)
	Bela Sacha			Paras						
	No. of Trees	Volume	Total value (Rs)	No. of Trees	Volume	Total value (Rs)				
Deodar	1	33	74,250	8	149	335,250	9	182	2250	409,500
Kail	0	0	-	9	90	108,000	9	90	1200	108,000
Chir	3	40	16,000	71	1204	481,600	74	1244	400	497,600
Broad Leaved	718	3894	778,800	3744	12182	2,436,400	4462	16076	200	3,215,200
B/leaved (U/Size)	4635	4635	927,000	Nil	Nil	Nil	4635	4635	200	927,000
Total	5357	8602	1,796,050	3832	13625	3,361,250	9189	22227		5,157,300

Note: After receiving the Individual ownership and assessed value for compensation to the list of AHs/DPs will be attached as Annexures.

14.2.5 Cost of Compensation for Business and Temporary Employment loss

A total of 12 businesses were affected in Paras and 3 number businesses were affected in Bela Sacha. The total number of these affected businesses is 15. Total compensation for 12 months against each business (Hotel / Restaurant/ Business (PKR 50,000 x 12 Months = PKR 600,000), Poultry Farm (PKR 30,000 x 12 Months = PKR 360,000) and Shop (PKR 20,000 x 12 Months = PKR 240,000) total compensation 6,840,000 is shown in Table 14-6 below. The average income of each business was verified from the persons having same kind of businesses with same nature and volume in the surrounding area because no income tax, sales tax or other transaction record was available with the owners of these businesses both in Paras and Bela Sacha. All the affected AHs having businesses fully affected by the project by thus eligible for the sever impact allowance. Temporary loss of employment (44 employees) will be provided with cash compensation @ PKR 21000/Month for 6 months.

14.2.6 Cost for trainings

14.2.6.1 Skill Development Training

306. The purpose of the training program is to improve, or at least restore, incomes and living standards of the affected households. Under the Skill development NGO/PIU will identify skill gaps and will ensure develop these skills through skill development training program. An amount of PKR 36,000,000 is allocated for training of 500 youth in the whole of project area. Out of total 500 trainees 350 youth would be trained from Paras and Bela Sacha. Total amount allocated for skill development training in Paras and Bela Sacha is PKR. 25,200,000 The trainees enrolled in different trades will be given monthly stipend to meet their food and other day to day expenses.

Each training will be spread over a period of 3 months. Selection criteria and details of budget were provided in the livelihood restoration plan.

307. Different trades for these trainings will be decided after due consultations with the community, contractor and other stakeholders to know about the demand of the most market-oriented training and by thus finalize and arrange trainings schedule with the training institutes. NGO/PIC will help the PIU in organizing the trainings.

308. Both from Paras and Bela Sacha settlements a total of 350 trainees will be selected in these trainings. Selection criteria and details of the trades are provided in a separate training module to be developed by the NGO to be hired by the project.

14.2.7 Pilot Agricultural Extension, fisheries, livestock and forest development Program

309. It is proposed to restore the livestock and fruit production at least to the pre-project levels, develop fish farming and facilitate adoption of environment friendly techniques. New varieties and appropriate technology would be introduced through diversified pilot programs, while training in agricultural extension would be arranged for the interested groups of APs. The importance of forests cannot be underrated. We depend on forests for our survival, from the air we breathe to the wood we use. Besides providing habitats for animals and livelihoods for humans, forests also offer watershed protection, prevent soil erosion and mitigate climate change. By introducing latest variety of plants and adopting new techniques the PIU in collaboration with forest department of Kaghan valley would promote forest development in the project affected area.

310. To bring changes in the conventional agriculture techniques, develop livestock and adopt modern techniques for development of forest and raising of livestock a lump sum amount allocated for this program is PKR: 3,0000,000/-. The allocation of the given amount will be utilized for the whole of the project affected area. Demonstration plots on new varieties of, forest will be introduced for the project affected people. This will help farmers earn more from their small land holdings. Due attention will be given to the livestock caring and rearing. In collaboration with the agriculture extension program and livestock directorate the trainings on different skills will be introduced and imparted including artificial insemination. It will help the farmers increase their income from their livestock. Secondly the modern techniques of livestock raising would be made available at their door steps. This will encourage more participation of farmers in these trainings.

311. Both for Mouza Paras and Bela Sacha an amount of PKR. 20,000,000/- has been allocated for the agriculture extension, forest and livestock raising. These will include demonstration plots and other activities with the support of the line departments.

14.2.8 Vocational Centers for Women

312. Training on kitchen gardening, washing powder, Jam making, handicraft etc. would be arranged for the women folks to help them earn their livelihood and support their family in a dignified manner. Vocational training centers will be established within the project area for the women of the affected community and surrounding population at an easily accessible location. This will help them enhance their income through handicrafts. This will also help them in enhancing their socio-economic condition and by thus the poor and neglected population will have an

opportunity to help themselves and their families. An amount of PKR. 5,000,000 is allocated for the vocational trainings of the project area.

313. Both for Mouza(settlement) Paras and Bela Sacha one dedicated vocational center will be established at Mouza Paras. An amount of PKR. 2,500,000/- is allocated for the woman vocational center.

14.2.9 Resettlement Allowances

314. The following (**Table 14-6**) provides details of resettlement allowances. During the RFS, 51 households identified as poor with income below the national poverty line including 22 woman headed households. These vulnerable AHs will be eligible for the vulnerability allowance. The households who are losing more than 10% of their monthly income earning as a result of land acquisition are eligible to the severe impact allowance and household need relocation will require relocation allowance, and self-managed relocation allowance. All the AHs losing residence will also be provided 4 months house rent @ PKR 25,000 per month. All those affected houses whose houses are being dislocated and fully damaged will be entitled for one time electricity meter replacement allowance @ PKR 20000/-as they will need electricity connection in their relocated houses. The electricity allowance is in addition to the allowances already proposed in the draft LARP. The eligible AHs/DPs for this allowance are the owners of affected electricity connection. Another proposed by PEDO and approved by the provincial cabinet is dislocation/Chula allowance is PKR 2 million. The eligible/entitled households for this allowance are those being relocated due to impact of the project. Details of individual allocation of allowances is shown in (**Appendix-Q in volume -03**).

Table 14-6: Cost Estimate for Resettlement Allowances

Sr. No	Category	Eligible HHs	Unit Price (PKR/HH)	Total Amount (PKR)
1	Vulnerability Allowance	51	63,000	3,213,000
2	Structure Relocation Allowance	190	31,000	5,890,000
3	Shifting Allowance for Houses	190	31,000	5,890,000
4	Shifting Allowance for Commercial Structures	15	31,000	465,000
5	Transition Allowance	190	57,000	10,830,000
6	Business Moving Assistance	15	63,000	945,000
7	Loss of Temporary Employment	44	21,000	5, 544,000
8	House Rent	190	100,000	19,000,000
9	Severe Impact Allowance	219	63,000	13,797,000
10	Business Allowance for 12 months (determined on the per month average loss of business for 12 months)			
10.1	Hotel / Restaurant/ Business	8	50,000	4,800,000
10.2	Poultry Farm	3	30,000	1,080,000
10.3	Shop	4	20,000	960,000
11	Electricity Allowance	190	20,000	3,800,000
12	Household Dislocation /Chula Allowance	196	2,000,000	392,000,000
Total				468,214,000

14.2.10 Comparison of resettlement allowances

315. The allowances below in **(Table 14-7)** shows the comparison of allowances as proposed in Draft LARP in the year 2018 and as proposed by the RFST during updating of sectional LARP. The RFST added inflation for the year 2019-2021 to bring justified increase in the allowances. The purpose of all this exercise was to compensate the AHs/DPs in line with the ADB SPS-2009 wherein, it has been mentioned to enhance, or at least restore, the livelihoods of all AHs/DPs in real terms relative to pre-project levels; and to improve the standards of living of the displaced poor and other vulnerable groups.

Table 14-7: Updated Resettlement Allowances

Sl. No.	Unit Price (PKR) as per LARP(Draft) 2018		Year wise and total %age of Inflation Rate				Total inflation during the period 2019-21 in PKR	Sum of Allowances after adding inflation for the period (2019-21)	Allowances in updated LARP (2022)		Entitlements and Remarks
	Category	Unit Price (PKR/HH)	2019	2020	2021	Total Inflation %age			Unite Rate		
1	Vulnerability Allowance	50,000	10.49	8.21	8.35	27.05	13,525	63,525	63,000		The marginalized or those distinct households or people who might face the risk of marginalization and suffer disproportionately from resettlement affects. These may include households with income below the poverty line, the landless, households headed by an elderly, female headed households, women and children, indigenous peoples, and those without legal title to land.
2	Structure Relocation Allowance	25,000	10.49	8.21	8.35	27.05	6,763	31,763	31,000		APs relocating due to their loss of residential and/or business structure.
3	Shifting Allowance for Houses	25,000	10.49	8.21	8.35	27.05	6,763	31,763	31,000		APs relocating due to their loss of residential and/or business structure
4	Shifting Allowance for Commercial Structures	25,000	10.49	8.21	8.35	27.05	6,763	31,763	31,000		APs relocating due to their loss of residential and/or business structure
5	Transition Allowance	45,000	10.49	8.21	8.35	27.05	12,173	57,173	57,000		On a case-to-case basis, the residential structure owner APs will be provided with transitional allowance during the transition period (initially calculated at 6 months of recorded income or equal to officially designated minimum wage rate) in addition to other applicable compensation entitlements. This addition is for all those affectees who's houses are affected by the project interventions
6	Business Moving Assistance	50,000	10.49	8.21	8.35	27.05	13,525	63,525	63,000		Those APs relocating their business due to adverse impact of the project are eligible for this allowance.
	Temporary Employment Loss	N/A	N/A	N/A	N/A	N/A	N/A	N/A	21,000		Those APs loss temporary employment is entitled for loss of temporary allowance for six (6) months. (@21,000 x 6= 126,000)
7	House Rent	80,000	10.49	8.21	8.35	27.05	21,640	101,640	100,000		Relocating APs requiring temporary accommodation while new structures are being built on alternative site
8	Severe Impact Allowance	50,000	10.49	8.21	8.35	27.05	13,525	63,525	63,000		Loss of 10% or more of arable productive land. Physical relocation and complete loss of commercial structure.
9	Business Allowance for 12 months (To be determined on the per month average loss of business for 12 months)	N/A	N/A	N/A	N/A	N/A	N/A	N/A	50,000		One-year average income if loss is permanent OR up to six months average income if the loss is temporary
10	Electricity Allowance	N/A	N/A	N/A	N/A	N/A	N/A	20,000	20,000		This allowance is proposed by the LARP team to PEDO to cover expenditures to be incurred on electricity connection, meter, transportation, application and other related processes for instalation of electricity connection in the relocated house. All APs losing their electricity connection will be entitled for this amount after approval from the competent forums.
11	Household Dislocation Allowance/C hula Allowance	N/A	N/A	N/A	N/A	N/A	N/A		2,000,000		This allowance is a form of financial assistance granted to eligible households whose houses/residential structures will be dismantled and they will be forced to dislocate. By dislocating they will lose sources of their income as they will no more be able to access their earning sources. This entitlement will enable the households (house owners) to rebuild their houses in the surrounding locations. Compensation to the APs will be made after due approvals from the competent forum.

14.2.11 Graves Management

316. After due consultations with the community an amount of PKR. 30,000,000/- has been allocated for the management of the graveyards in all 4 Mouza/settlements of the project area. It will be decided with bilateral consensus whether to shift the graves to an alternate place or to leave them at their place and treat them with cement and wrap in the plastic.

317. Under the project the affected 12 graveyards comprising 178 graves in Mouza Paras. The affected graves owners will be compensated @ PKR 100,000/- per grave including relocation/ shifting facility may be provided if the owner of grave agreed upon shifting/ relocation. All the relocation sites will be finalized in consultation with communities, these consultations are ongoing and will continue throughout the LARP implementation. Furthermore, the procedures defined by the Public Health department for shifting of graves will be followed and the contractors' staff responsible for the relocation will be trained on the requirements by PIU safeguard unit. EMR to monitor the graves management throughout the implementation and include in safeguards monitoring reports. Technical Assistance

318. For all four Mouza (Settlements) a provision of PKR 53.8 million has been allocated for 78 months (690,000 X 78) for implementation of the LARP. An External Monitoring expert will be engaged for independent review of implementation of LARP and identification of gaps and shortcomings for which a provision of PKR10.4 million has been made for an intermittent input for 13 Person/month monitoring visits (800,000 X 13) of ERM. Moreover, a lumpsum amount of PKR 5 million based on the past experience) has been allocated for additional survey to update RFS and to conduct cadastral survey to support the RD.

Table 14-8: Technical Assistance

No.	Resettlement Activity	Unit	PKR/Unit	Remarks
C.1	PIU/PMU	month	690,000	Already shown in the LARP budget of Sangar and Ghanool
C.2	ERM	Person/month	800,000	
C.3	Support for health facility	Lumpsum	20,000,000	
C.4	Additional surveys	Lumpsum	5,000,000	
C	Total			

14.2.12 Cost of land of Quarries Areas and Spoil Disposal Areas

319. Earlier an amount of PKR 16 million was allocated for temporary acquisition of quarries area and spoil disposal areas which was based on initial assessments of 64 Kanal land @ PKR 250,000 per Kanal. PEDO after signing the contract shifted the responsibility of quarries area and spoil disposal areas to the contractor. Since the contract is Engineering Procurement Construction (EPC) so, in lieu of the project proponent the contractor will take care of this responsibility. The required land for spoil disposal is identified by the EPC contractor and submitted to PMC for approval. The submitted document is under review by PMC. After the approval the spoil disposal management plan will be prepared.

14.3 Overall Resettlement Budget

320. The total estimated cost of this LARP (**Table 14-9**), including compensations for the affected lands, houses, trees, cost of replacement of affected community structures, relocation allowances and technical assistance, 2% contingency has been estimated @ **PKR 2,493.608million (US\$ 12.468 million)**.

Table 14-9: Estimated Resettlement Cost of Hydropower Development Investment Project⁴⁴

No.	Resettlement Activity	No.	Unit	PKR/Unit	Total PKR.
A.	Asset Compensation:				
A.1	Affected Structures:	477 (as per C&W Department)			1,238,666,338.00
A.1.1	CAS @ 15%				185,799,950.70
A.1	Total including 15%				1,424,466,288.70
A.2	PESCO				1,035,406
A.3	PHE				1,367,000
A.4	Land:				
A.4.1	Cultivated Land	42.31875	Acre	-	428,434,468.62
A.4.2	Un-cultivated Land	78.05	Acre	-	6,594,029.75
A.4	Total	120.36875			435,028,498
A.5	Trees				
A.5.1	Fruit Trees:	1448	Number	–	43,142,791
A.5.2	Non-Fruit Trees:	9189	Number	–	5,959,875
A.5	Total	10637			49,102,666
A.6	Trainings (as per draft LRP)				
A.6.1	Skills Dev Trainings:	350	Person	72,000	25,200,000
A.6.2	Women vocational Center	1	Number	2,500,000	2,500,000
A.6.3	Agriculture extension, forest and livestock development Program		Training-demonstration plots		20,000,000
A.6	Total				47,700,000
A.7	Management of graves	178	Grave	100,000	17,800,000
A.	Total of A				1,976,499,859
B	Resettlement Allowances				
B.1	Vulnerability Allowance	51	Number	63,000	3,213,000
B.2	Structure Relocation Allowance	190	Number	31,000	5,890,000

⁴⁴ This budget covers all available and not available AP / DPs / AHs which is reflected in Volume-3 of this LARP. The total figure of 1863 AHs / DPs is catered by this budget.

No.	Resettlement Activity	No.	Unit	PKR/Unit	Total PKR.
B.3	Shifting Allowance for Houses	190	Number	31,000	5,890,000
B.4	Shifting Allowance for Commercial Structures	15	Number	31,000	465,000
B.5	Transition Allowance	190	Number	57,000	10,830,000
B.6	Business Moving Assistance	15	Number	63,000	945,000
B.7	Loss of Temporary Employment	44	Number	21,000	5,544,000
B.8	House Rent	190	households	100,000	19,000,000
B.9	Severe Impact Allowance	219	Number	63,000	13,797,000
B.10	Business Allowance for 12 months (determined on the per month average loss of business for 12 months)				
B.10.1	Hotel / Resturant/ Business	8	Number	50,000	4,800,000
B.10.2	Poultry Farm	3	Number	30,000	1,080,000
B.10.3	Shop	4	Number	20,000	960,000
B.12	Electricity Allowance	190	Electricity Connection	20,000	3,800,000
B.13	Household Dislocation /Chula Allowance	196	Household	2,000,000	392,000,000
B	Total		-		468,214,000
C	Technical Assistance: (for all project area)				
C.1	PIU/PMU		month	690,000	Already shown in the LARP budget of Sangar and Ghanool
C.2	ERM		Person/month	800,000	
C.3	Support for health facility		Lumpsum	20,000,000	
C.4	Additional surveys		Lumpsum	5,000,000	
C	Total	-	-	-	
D	Subtotal (A+B+C)				2,444,713,859
E	Contingency (2% of D)		Lumpsum		48,894,277
Total Amount (Pak. Rupees):		-			2,493,608,136
Total Amount (US Dollars*):		-			12,468,041
*Exchange Rate US \$ 1 = 200 PKR					

Annex 1: Lease Land Used by Contactors

BALAKOT HYDROPOWER PROJECT (BHPP)

Details of Temporary Land Take by the Contractors

S. No.	Name of Land Owner/ Lease Holder	Father Name	Khasra No.	Size of Rental/ Lease Land Used by Contractor		Location		Nature of Works	Status of Land Ownership	Duration of Lease/ Rental Land (Years)	Contractor Name
				Kana I	Marla	(Mouza/ Village)	Tehsil				
1	Ahmad Ali Shah	Muhammad Ayaz Shah	2	1	0	Kiwai	Balakot	Access Road Leading towards Adit Tunnel -1	Private	7	GRC
2	Syed Amjad Ali Shah	Syed Ghulam Muhammad Shah	6	1	0	Kiwai	Balakot	Access Road Leading towards Adit Tunnel -1	Private	7	GRC
3	Riaz Hussain Shah	Syed Badul Satar Shah	3	1	0	Kiwai	Balakot	Access Road Leading towards Adit Tunnel -1	Private	7	GRC
4	Syed Mushtaq Ahmad Shah	Nooe Muhamamad Shah	5	1	0	Kiwai	Balakot	Access Road Leading towards Adit Tunnel -1	Private	7	GRC
5	Tariq Hussain Shah	Syed Ghulam Hussain Shah	1	1	0	Kiwai	Balakot	Access Road Leading towards Adit Tunnel -1	Private	7	GRC
6	Anjad Hussain	Muhammad Afraz		1	6	Sangar	Balakot	Site Camp of BHPP	Private	5	GRC
7	Muhammad Nazakat	Muhammad Khasab		3	17	Sangar	Balakot	Site Camp of BHPP	Private	5	GRC
8	Muhammad Nazir	Meer Zaman		1	5	Kiwai	Balakot	Access Road to thobi Camp	Private	7	GRC
9	Habib Ur Rehman	Buba									
10	Muhammad Safdar	Muhammad Younas		0	5	Kiwai	Balakot	Access Road to thobi Camp	Private	7	GRC
11	Syed Mushtaq Ahmad Shah	Noor Muhammad Shah		4	0	Kiwai	Balakot	Access Road to thobi Camp	Private	7	GRC
12	Syed Asad ul Haq Shah	Sakhi Shah		23	0	Kiwai	Balakot	Construction of site camp	Private	7	GRC
13	Ghulam Muhi Ud Din	Ghulam Rabbani	4114	1	13.2	Ghanool, Darwaish Abad Kollan	Balakot	Access Road to Adit	Private	6.5	CGGC
14	Ghulam Rabbani	Ghulam Jilani	4114	2	18.8	Ghanool, Darwaish Abad Kollan	Balakot	Access Road to Adit	Private	6.5	CGGC
15	Shafique Ur Rehman	Ghulam Muhi Ud Din	4113	3	11.4	Ghanool, Darwaish Abad Kollan	Balakot	Access Road to Adit	Private	6.5	CGGC
16	Abdul Shakoor	Zain ul Abideen	4157	5	17.4	Ghanool, Darwaish Abad Kollan	Balakot	Access Road to Adit	Private	6.5	CGGC
17	Muhammad Ishaq	Mian Juma	4156	0	10.4	Ghanool, Darwaish Abad Kollan	Balakot	Access Road to Adit	Private	6.5	CGGC
18	Rehmat Ullah	Mian Faqir Muhammad	4159	5	1.2	Ghanool, Darwaish Abad Kollan	Balakot	Access Road to Adit	Private	6.5	CGGC

S. No.	Name of Land Owner/ Lease Holder	Father Name	Khasra No.	Size of Rental/ Lease Land Used by Contractor		Location		Nature of Works	Status of Land Ownership	Duration of Lease/ Rental Land (Years)	Contractor Name
				Kana I	Marla	(Mouza/ Village)	Tehsil				
19	Abdul Rasheed	Muhammad Hussain	4160	1	18.4	Ghanool, Darwaish Abad Kolian	Balakot	Access Road to Adit	Private	6.5	CGGC
20	Abdul Ghafoor	Abdul Qudoos	4161, 4175	2	16.2	Ghanool, Darwaish Abad Kolian	Balakot	Access Road to Adit	Private	6.5	CGGC
21	Muhammad azeem	Rehmat Deen	4187	1	11	Ghanool, Darwaish Abad Kolian	Balakot	Access Road to Adit	Private	6.2	CGGC
22	Noor Zaman	Aziz Ur Rehman	4189	1	12.4	Ghanool, Kolian	Balakot	Access Road to Adit	Private	6.5	CGGC
23	Abdul Rasheed	Ghulam Nabi	4153, 4188, 4213	7	10.4	Ghanool, Kolian	Balakot	Access Road to Adit	Private	6.5	CGGC
24	Muhammad Rafique	Habib	4213	5	14.2	Ghanool, Kolian	Balakot	Access Road to Adit	Private	6.5	CGGC
25	Muhammad Khalid	Abdul Hameed	4224	1	1.2	Ghanool, Kolian	Balakot	Access Road to Adit	Private	6.5	CGGC
26	Muhammad Sabir	Muhammad Miskeen	4226, 4224	2	19.4	Ghanool, Kolian	Balakot	Access Road to Adit	Private	6.5	CGGC
27	Muhammad Abdul Qadeer	Abdul Hai	4104	1	10	Ghanool, Darwaish Abad Kolian	Balakot	Access Road to Adit	Private	6.5	CGGC
28	Abdul Latif	Rehmat Ullah	4098	0	8.264	Ghanool, Darwaish Abad Kolian	Balakot	Access Road to Adit	Private	6.5	CGGC
29	Abdul Latif	Bangi	4095	0	16.16	Ghanool, Darwaish Abad Kolian	Balakot	Access Road to Adit	Private	6.5	CGGC
30	Abdul Majeed	Muhammad Faqeer	4004	0	19.23	Ghanool, Darwaish Abad Kolian	Balakot	Access Road to Adit	Private	6.5	CGGC
31	Norani Mian	Muhammad Amin	4224	4	16	Ghanool, Kolian	Balakot	Access Road to Adit	Private	6.5	CGGC
32	Jumma	Meer Wali Marhum	4213	0	14.8	Ghanool, Kolian	Balakot	Access Road to Adit	Private	6.5	CGGC
33	Abdul Waheed	Mian Norani	4004	3	4.279	Ghanool, Darwaish Abad Kolian	Balakot	Access Road to Adit	Private	6.5	CGGC
34	Abdul Qayum	Rehmat Ullah	4093	1	15.32	Ghanool, Darwaish Abad Kolian	Balakot	Access Road to Adit	Private	6.5	CGGC
35	Muhammad Rafique	Mian Norani	4004	4	12.29	Ghanool, Darwaish Abad Kolian	Balakot	Access Road to Adit	Private	6.5	CGGC
36	Irshad Bibi	Baz Gul	4094, 4095	3	13.56	Ghanool, Darwaish Abad Kolian	Balakot	Access Road to Adit	Private	6.5	CGGC
37	Abdul Wahid	Mati Ullah	4098	0	8.264	Ghanool, Darwaish Abad Kolian	Balakot	Access Road to Adit	Private	6.5	CGGC
38	Abdul Rasheed	Mian Mohi Uddin	4003, 4004, 4115	12	11.69	Ghanool, Darwaish Abad Kolian	Balakot	Access Road to Adit	Private	6.5	CGGC
39	Ghulam Mohi Uddin	Fazal Din	4091	0	6.611	Ghanool, Darwaish Abad Kolian	Balakot	Access Road to Adit	Private	6.5	CGGC

S. No.	Name of Land Owner/ Lease Holder	Father Name	Khasra No.	Size of Rental/ Lease Land Used by Contractor			Location		Nature of Works	Status of Land Ownership	Duration of Lease/ Rental Land (Years)	Contractor Name
				Kana	Marla		(Mouza/ Village)	Tehsil				
40	Muhammad Shafeeq	Mian Norani	4084, 4004	2	6.046		Ghanool, Darwaish Abad Kolian	Balakot	Access Road to Adit	Private	6.5	CGGC
41	Muhammad Abdul Qadeer	Abdul Hai	4004, 4084	2	6.4		Ghanool, Darwaish Abad Kolian	Balakot	Access Road to Adit	Private	6.5	CGGC
42	Muhammad Rasheed	Abdul Rasheed	4098	0	4.132		Ghanool, Darwaish Abad Kolian	Balakot	Access Road to Adit	Private	6.5	CGGC
43	Muhammad Sadeeq	Muhammad Amin	4102	1	12.4		Ghanool, Darwaish Abad Kolian	Balakot	Access Road to Adit	Private	6.5	CGGC
44	Roshan Deen	Muhammad Deen	4084	0	0.404		Ghanool, Darwaish Abad Kolian	Balakot	Access Road to Adit	Private	6.5	CGGC
45	Suleman	Ameer Ahmad	4099, 4100	2	13.21		Ghanool, Darwaish Abad Kolian	Balakot	Access Road to Adit	Private	6.5	CGGC
46	Muhammad Hasan	Muhammad Ameen	4213	0	17		Ghanool, Darwaish Abad Kolian	Balakot	Access Road to Adit	Private	6.5	CGGC
47	Abdul Qayum	Badukl Qudoos	4175	2	10.6		Ghanool, Darwaish Abad Kolian	Balakot	Access Road to Adit	Private	6.5	CGGC
48	Muhammad Riaz	Mian Abdullah	4254	4	19		Ghanool, Darwaish Abad Kolian	Balakot	Access Road to Adit	Private	6.5	CGGC

P E D O

PAKHTUNKHWA ENERGY DEVELOPMENT ORGANIZATION
Government of Khyber Pakhtunkhwa

Balakot Hydropower Project
Khyber Pakhtunkhwa – Pakistan

Land Acquisition and Resettlement Plan

(Updated Sectional Draft)

Mouza Paras and Bela Sacha

(Volume-02)

Appendix A to N

ADB Loan No: 4057

AIIB Loan No: L0339A

Prepared by:

Project Management Consultants (PMC)

May-2022

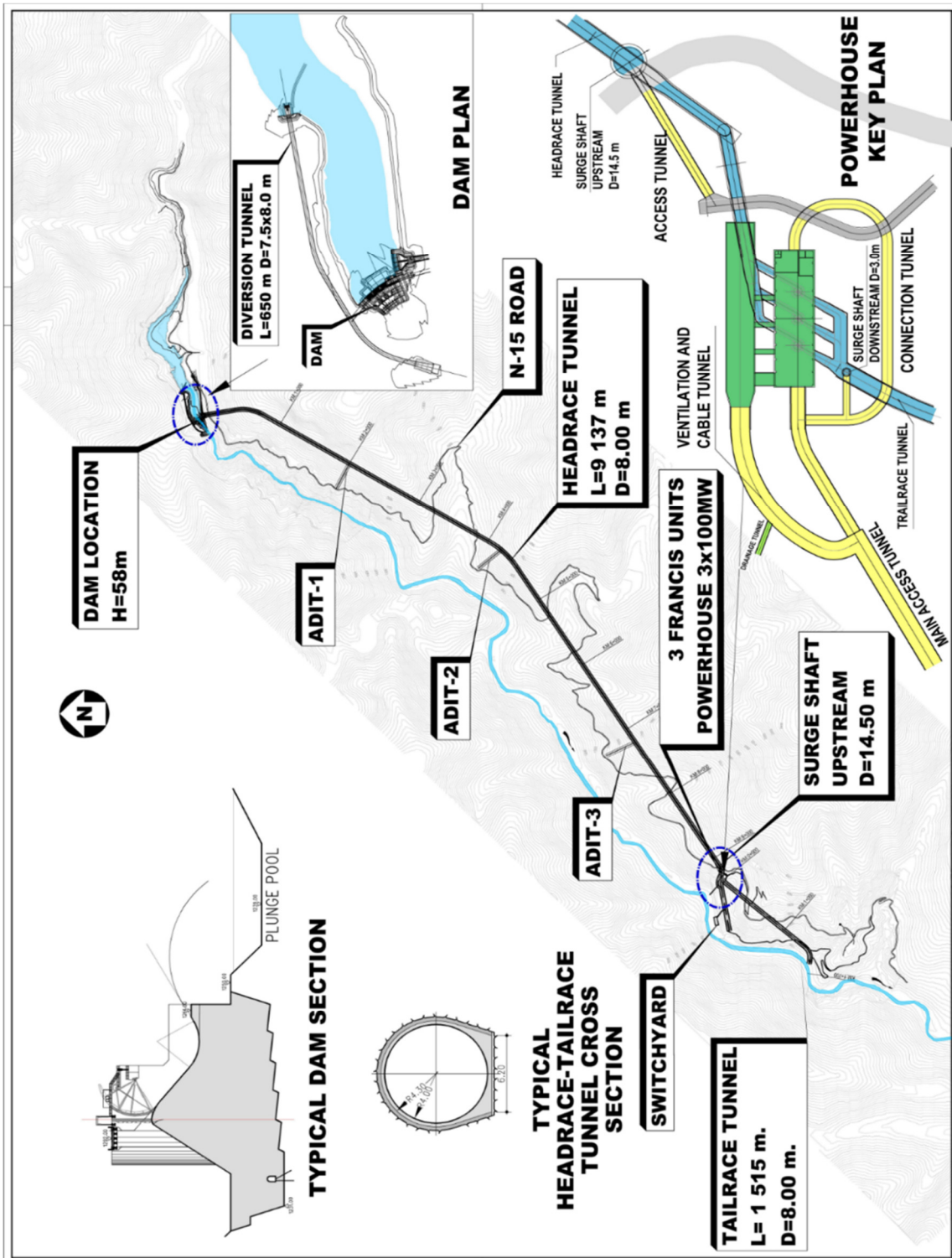
Volume-02

APPENDIXES

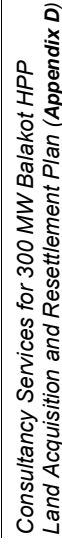
APPENDIX A: PROJECT LAYOUT PLAN	2
APPENDIX B: DAM RESERVOIR; LEFT SIDE ABUTMENT AND ACCESS ROAD TO DAM WILL BE ESTABLISHED AT PARAS' SETTLEMENT. THE DAM RIGHT SIDE ABUTMENT AND DIVERSION TUNNEL AT BELA SACHA SETTLEMENT	3
APPENDIX C: QUESTIONNAIRES USED FOR FIELD SURVEY	4
1. Baseline Socioeconomic Conditions	4
2. Census of Affected Persons and Project Impacts.....	16
3. Business Survey Form	20
4. Inventory of Affected Public and Community Assets	22
APPENDIX D: INSTITUTIONAL / COMMUNITY CONSULTATION LOGS.....	25
1. Institutional Consultation Logs	25
2. Women Community Consultation Logs	38
3. Male Community Consultation Logs	42
APPENDIX E: TERMS OF REFERENCE FOR ERM	51
APPENDIX F: TEMPLATE OF COMPLAINTS REGISTRATION FORM	60
APPENDIX G: TEMPLATE OF GRIEVANCE LOG OF VILLAGE LEVEL GRC	61
APPENDIX H: TEMPLATE OF GRIEVANCE LOG OF PROJECT LEVEL GRC	62
APPENDIX I: TOR FOR IMPLEMENTING COMMUNITY SUPPORT / DEVELOPMENT PROGRAM- CONSULTANT-NGO NATIONAL NGO-CONSULTING FIRM	63
APPENDIX J: NOTIFICATION OF SECTION 4 AND 5	67
4. Section 4.....	67
5. Section 5.....	76
APPENDIX K: ASSESSMENT OF AGRICULTURE DEPARTMENT	78
APPENDIX L: FOREST DEPARTMENT ASSESSMENT	103
APPENDIX M: NOTIFICATION OF GRIEVANCE REDRESS MECHANISM (GRM).....	110

Appendix A: Project Layout Plan

See following pages.



DAM RESERVOIR; LEFT SIDE ABUTMENT AND ACCESS ROAD TO DAM WILL BE ESTABLISHED AT PARAS' SETTLEMENT. THE DAM RIGHT SIDE ABUTMENT AND DIVERSION TUNNEL AT BELA SACHA SETTLEMENT



Appendix C: Questionnaires Used for Field Survey

See following pages.

1. Baseline Socioeconomic Conditions

Questionnaire for Household Profile

A. Investigator Information

Name of Investigator(s): _____

Date: __ Start Time: __ End Time: __

Note any pause in interview shall be noted in the Comments section on Page 10

B. Location Information

Primary Structure ID: _ Settlement: __ Mauza: _____

Other Structures (with explanation): _

UC: __ Tehsil: _____ District: _____

GPS Coordinate: ____° ____' ____" N, ____° ____' ____" E

1. Structure ID should be the same as that on the area map. If the family has more than one structures, list the remaining IDs in the second row with explanation in brackets.
2. GPS coordinate to be provided only where GPS is available
3. Settlement is the name by which the village is identified by the residents
4. Mauza is the revenue village

C. Respondent and Head of Household (HHH) Information

	Respondent	Head of Household
Name		
Father/Husband Name		
NIC Number		
Mobile Number		
Gender	<input type="checkbox"/> Male <input type="checkbox"/> Female	<input type="checkbox"/> Male <input type="checkbox"/> Female
Age (Response)		
Year of Birth (as in NIC)		
Relation to HHH	<input type="checkbox"/> Self <input type="checkbox"/> Father <input type="checkbox"/> Brother <input type="checkbox"/> Son <input type="checkbox"/> Other _____	
Education	<input type="checkbox"/> Illiterate <input type="checkbox"/> Madrassah <input type="checkbox"/> No or less than Primary <input type="checkbox"/> Primary (Class 5 to Class 9) <input type="checkbox"/> Matric (Class 10) <input type="checkbox"/> Intermediate (FA/FSc) <input type="checkbox"/> Graduate (BA/BSc) <input type="checkbox"/> Other _____	<input type="checkbox"/> Illiterate <input type="checkbox"/> Madrassah <input type="checkbox"/> No or less than Primary <input type="checkbox"/> Primary (Class 5 to Class 9) <input type="checkbox"/> Matric (Class 10) <input type="checkbox"/> Intermediate (FA/FSc) <input type="checkbox"/> Graduate (BA/BSc) <input type="checkbox"/> Other _____
If respondent is the head of household, the third column should be left blank		

D. Demographic Profile

Total Number of Persons in the Family (including HHH) _____

No.	Name (including HHH)	Relation-ship with HHH	Name of Father /Husband	Age (Yrs)	Gender (M/F)	Marital Status	Education Level	Class (School going child)	Primary Occupation	Secondary Occupation	Special Person (Give Detail)
1.		Self									
2.											
3.											
4.											
5.											
6.											
7.											

Note: Go to Next Page if HH members are more than 8.

Occupational Codes (See Additional Notes for further explanation):

Income Generating **E-GOV** = Employed in government Sector **E-PVT** = Employed in private Sector **S-STB** = Self owned trade and business **S-ART** = Self-employed, working as artisans
S-LAB = Working as skilled or unskilled laborer **N-FAR** = non income generating subsistence farming **N-LIV** = non income generating livestock rearing
Non-income generating **UNE** = Unemployed and seeking jobs **NEM** = Not employed willingly **STU** = Student against those still studying and not working
For those not working **III** = Illiterate **Mdr** = Madrassah **No** = No or less than Primary **Prim** = Primary (Class 5 to Class 9)
Education Codes **Int** = Intermediate (FA/FSc) **Grad** = Graduate (BA/BSc) Other _____
10 = Matric (Class 10)

Relationship Self-Father Mother Husband Wife Brother Sister Son Daughter Grandson Granddaughter Daughter-in-law Other

Marital Status Married Unmarried Widowed Divorced

Age Enter whole number only. Round off, where needed; Enter Zero "0" for infants less than 6 months and "4" for infants between 6 months and a year.

No.	Name (Including HHH)	Relationship with HHH	Name of Father /Husband	Age (Yrs)	Gender (M/F)	Marital Status	Education Level	Class (School going child)	Primary Occupation	Secondary Occupation	Special Person (Give Detail)
8.		Self									
9.											
10.											
11.											
12.											
13.											
14.											
15.											

Do you have servants, tenants, or other workers living with you? If yes please provide the details

No.	Name	Job	Age (Yrs)	Gender (M/F)	Marital Status	Education Level	Is he/she paid in cash or in kind or both?
1.							
2.							
3.							

If the respondent is not part of the household (as listed in Demographic Profile Table) what is his place of residence?

Settlement: _____ Mauza: _____

E. Housing

Ownership Status? ☐ Owned ☐ Rented ☐ Free ☐ Others _____

Construction ☐ Pucca (Bricks/blocks/stones) ☐ Semi Pucca ☐ Katcha
☐ Others _____

Storeys _____ Number of rooms in the house (including bedrooms) _____

Number of bedrooms _____ Number of bathrooms/toilets _____

Number of kitchens _____ Number of rooms/sheds for animals? _____

Approximate plot size of the house (State units) _____

Approximate covered area (State units) _____

When was the house constructed? _____

Covered area is the area of all floors in the house. Plot size is the size of land on which the house is built and includes the court yard, out houses, driveway etc.

F. Available Facilities in the House

Do you have Telephone Connection (landline)? ☐ Yes ☐ No If "Yes", when connected (Year)? _____

Do you have electricity connection? ☐ Yes ☐ No If "Yes", when connected (Year)? _____

Do you have Sewerage System? ☐ Yes ☐ No

Sewerage system includes constructed septic tanks and soak pit

Drinking Water Source

☐ Spring ☐ Groundwater ☐ River/Stream ☐ Open Pond

Water Supply System from the source

☐ Pipe ☐ Electric Pump ☐ Hand pump ☐ Carried on Animals
☐ Carried by Family ☐ Tankers ☐ Open channel ☐ Other _____

G. Fuel Sources and Consumption

Type	Y/N	Average Bill/expense (per month)		Units Consumed per Month (mention units)		Source (For LPG, Purchased wood, and Kerosene, the Location of Market; For Gathered Wood, Area where gathered)	Uses			
		Winter	Summer	Winter	Summer		L	SH	WH	C
Electricity						X				
Fuel wood (Gathered)		X	X							
Fuel wood (Market)										
LPG										

Kerosene									
Other									
L: Lighting SH: Space heating WH: Water heating C: Cooking									

H. Social Profile

Religion _____ Caste _____ Mother Tongue _____

Do you marry children outside your tribe/clan? ☐ Yes ☐ No

How many of the married members of the HH are married to their first cousins? _____

I. Decision Making

Who takes decision in the family on the following issues, and how?

Issue	How the decision is taken	If unilateral who takes the decision? (Indicate member i.e. HH, spouse, elder son etc.) If consultative, list the members consulted (i.e. HH, spouse, elder son etc.)
Household budget management	<input type="checkbox"/> Unilateral <input type="checkbox"/> Consultative	
Family conflicts	<input type="checkbox"/> Unilateral <input type="checkbox"/> Consultative	
Matrimonial decisions	<input type="checkbox"/> Unilateral <input type="checkbox"/> Consultative	Are daughters consulted in their marriage? <input type="checkbox"/> Yes <input type="checkbox"/> No
Property and asset management and inheritance	<input type="checkbox"/> Unilateral <input type="checkbox"/> Consultative	

J. Migration Patterns

Years since settled in settlement: _____

If less than 10 years, then previous location: _____

Purpose of relocation from previous place: _____

K. Family Health

Births and Deaths

Number of births in the family in last 2 years Live _____ Stillbirth _____

Deaths in the family in the last 2 years

No	Age	Cause
1		
2		
3		
4		

Serious illnesses

Did any of your family members suffered from any serious illnesses during the past 2 years?

Person	Illness	Outcome	Treatment Type	Treatment Location	Estimated cost of treatment	Who paid for treatment?

Illness: Tuberculosis, Hepatitis, Asthma, Jaundice, Tetanus, Paralysis, Diabetes, Cancer, Heart disease, Others (specify)
Outcome: Treated, Persisting, Disability, Lost job or occupation, Death
Treatment type: Hospitalization, OPD/Clinic, Herbal/Hakeem, Faith healer, Homeopath, Other (specify)

Accidents

Did any of your family members suffered met an accident during the past 2 years?

Person	Accident	Outcome	Treatment Type	Treatment Location	Estimated cost of treatment	Who paid for treatment?

Accidents: Fall from height, Snake bite, Road accident, Burns, Electrocutation, Accident at work, Other (specify)
Outcome: Treated, Persisting, Disability, Lost job or occupation, Death
Treatment type: Hospitalization, OPD/Clinic, Herbal/Hakeem, Faith healer, Homeopath, Other (specify)

Common illnesses

Are the following illnesses common in your family in the specified category (Yes/ No)

Common Diseases (عام بیماریاں)	Men (مرد)	Women (خواتین)	Adult-Children (6 to 14) (بالغ بچے)	Children (0 to 5) (بچے)
Tuberculosis	تپ دق			
Diarrhea	اسہال			
Breathing problems	دمہ			
Jaundice	پیلیا			
Skin diseases	جلد کے امراض			
Cold and flu	بخار اور فلو			
Stomach diseases	پیٹ کے امراض			
Joint aches	جوڑوں کا درد			
Tetanus	تشنج			
Paralysis	قہاج			
Diabetes	ذیابیطس			
Cancer	کینسر			
Heart problems	دل کے مسائل			
Other (specify)	دیگر			

L. Family Assets

Appliances

If you own any of the following in your house, Please give the quantity.
(Write quantity in figures in front of each item)

Television _____ Radio _____ Elec Room Heater _ Elec water heater _
 Refrigerator _____ Freezer _____ Washing Machine _ Elec Iron _____
 Electric Fan _____ Sewing Machine _ Generator _____ Computer _____

Vehicles

If you own any vehicles, please provide the details:

Type	Make (Year)	Model	Year Purchased	Current Value	Use (Commercial/ Personal)

Include cars, motorcycles, trucks, pick-up, etc.

Livestock

Number of Livestock heads of each type owned by you.

Type	Buffalo	Cow	Calf	Goat/Sheep	Lamb	Oxen	Donkey	Horse	Chicken	Others (specify)
Number										
Use										
Purpose										
Value Rs. /Unit										
Income (State monthly or annual)										

Number: If the family does not own any animal, enter "Nil". Do not leave blank.

Use: **S**: Self **C**: Commercial **B**: Both

Purpose: **Egg** Production, **Milk** Production, Rearing for **Meat**, Carrying **Load**, **Riding**, etc.

Note: Annual Income should be zero if the livestock is only for self-use.

Are the animals sent for grazing? ☐ Yes ☐ No. If yes, where _____

Are the animals given fodder? ☐ Yes ☐ No. If yes, what is the monthly cost? _____

Estimated monthly expenses on grazing, feed, fodder and medicine _____

Land holding

Serial	Land Use	In this village (mention units)	Overall Land (mention units)
1	Cultivated area		
2	Uncultivated area		
3	Banjar jadeed (بنجر جدید)		
4	Banjar qadeem (بنجر قدیم)		
5	Ghair mumkin (غیر ممکن)		
6	Fruit orchard area		
7	Other _____		
8	Other _____		
	Total		

Farming implements

Do you own any farming implements? ☐ Yes ☐ No. If yes,

☐ Plough for oxen

☐ Plough for tractor

☐ Spray machine

☐ Tractor

☐ Thresher

☐ Other _____

M. Farming

Agriculture

No.	Crop	Season	Area under Cultivation (Specify units)	Yield / Units	Percent Sold in market	Percent Self consumed
1	Wheat					
2	Maize					
4	Vegetables					
5	Fodder					
6	Other _____					
7	Other _____					

What is the annual expenditures to grow crops in your land?

Rabi _____

Kharif _____

What is your average seasonal earning (PKR/Season)?

Rabi _____

Kharif _____

Fruit Trees

No.	Tree	Number of trees	Annual Production (Specify units)	Percent Sold in market	Percent Self consumed
1	Banana (کیلا)				
2	Mulberry (شہتوت)				
3	Apple (سیب)				
4	Persimmon (املوک)				
5	Loquat (آوکاٹ)				
6	Walnut (اخروٹ)				
7	Apricot (خوبانی)				
8	Peach (آڑو)				
9	Orange (میانٹا)				
10	Plum (آوچہ/آوبخارا)				
11	Other _____				
12	Other _____				

What is annual expenditures to grow fruits? _____

What is your average annual earnings from fruits? _____

N. Comments and Notes

Additional Notes

Table D. Demographic Profile

Column 9 — Class (In case of School going): For all children (15 years or less) either enter the class in which the child is studying or “Nil” in case the child is not going to school.

Special persons Persons with physical or mental disabilities

Occupational Codes: **For income generating occupations**

E-GOV = Employed in **government** Sector—Person employed for a salary by the government. Includes, for example, armed forces, school teachers, forest guards, and service in the municipal and tehsil administration

E-PVT = Employed in **private** Sector— Person employed for a salary by a non-governmental organization on any kind of job. Includes, for example, working for NGOs, private schools, and private clinics

S-ART = Self-employed, working as **artisans**. Earning depends on output of work. Includes, for example, carpet weaving, handicraft making,

S-LAB = Working as skilled or unskilled **laborer**. Includes, for example, farm labors, off-farm labors, electricians, plumbers, mechanics, mason, and bricklayers, well-diggers

S-STB = Self owned **trade and business**. Includes, for example, doctors, all shop owners, barbers, livestock traders, tailors, ...

For non-income generating activities

N-FAR = non income generating subsistence farming

N-LIV = non income generating livestock rearing

For those not working

UNE = Unemployed and seeking jobs

NEM = Not employed willingly i.e., of their own choice (can include elderly)

STU = Student against those still studying and not working

THIS SECTION SHOULD BE FILLED FOR EACH HOUSEHOLD

Household Economics

Indebtedness

Do you owe any money to others or institutions? ☐ Yes ☐ No

If "Yes", provide details as below:

Source	Year Borrowed	Amount Borrowed (PKR)	Purpose	Amount to Return (PKR.)
NGO/Bank (specify)				
Friends/relatives				
Moneylender				
Shopkeeper				
Others _____				

Household Income (Average over last year)

Source	Average (Rs.)	Monthly/Annual
<i>Salaried Jobs including remittances and pensions</i>		
1.		
2.		
3.		
<i>Family Sources</i>		
Farming		
Livestock		
Business		
Rent		
Arts and craft making		
Other (please specify)		

Expenditures (Average over last year)

Heads of Expenditure	Average (Rs.)	Monthly/Annual
Food		
Clothing		
Combustion fuel (gas, kerosene, fire wood, etc.)		
Rent or expenditure on dwelling		
Veterinary fees and medicines		
Electricity charges		
Medical		
Education		
Communication		
Transportation		
Social obligations (alms, charity, gifts, burials, weapons, litigations etc.)		
Farm related expenditures		
Other expenditures (Please specify heads below)		

Interviewer

Signature:

Name:

2. Census of Affected Persons and Project Impacts

Investigator Information

Name of Investigator(s): _____

Location Information

Settlement: ____ Mauza: _____

UC: ____ Tehsil: _____ District: _____

GPS Coordinate: ____° ____' ____" N, ____° ____' ____" E

Respondent and Head of Household (HHH) Information

	Respondent	Head of Household
Name		
Father/Husband Name		
NIC Number		
Mobile Number		
Gender	<input type="checkbox"/> Male <input type="checkbox"/> Female	<input type="checkbox"/> Male <input type="checkbox"/> Female
Age (Response)		
Year of Birth (as in NIC)		
Relation to HHH	<input type="checkbox"/> Self <input type="checkbox"/> Father <input type="checkbox"/> Brother <input type="checkbox"/> Son <input type="checkbox"/> Other _____	

If respondent is the head of household, the third column should be left blank

Project Impacts Checklist

- ☐ I. Loss of Residence
- ☐ II. Loss of Other Infrastructure
- ☐ III. Loss of Cultivated land
- ☐ IV. Loss of Uncultivated land
- ☐ V. Loss of Fruit Trees
- ☐ VI. Loss of Other Trees
- ☐ VII. Loss of Livelihood
- ☐ VIII. Others

Inventory of Affected Structure

No.	Structure ID	Structure Type	Use
1			
2			
3			
4			
5			
6			

Inventory of Other Infrastructure (Water mill, retaining wall, access road, etc.)

Description	Approximate Size	Approximate value

Inventory of Cultivated Land

No.	Land Unit	Land Category	Crops Grown	Area as Stated by AP*
1				
2				
3				
4				
5				
6				
7				

Note: Write the unit as stated by AP. Don't convert it into any unit.

Inventory of Uncultivated Land

No.	Land Unit	Land Category	Use	Area as Stated by AP*
1				
2				
3				
4				
5				

Inventory of Fruit Trees

No	Name/Species	Number		
		Young	Fruit Bearing	Old
1	Banana (کیلا)			
2	Mulberry (شہنوت)			
3	Apple (سیب)			
4	Persimmon (املوک)			
5	Loquat (لوقاٹ)			
6	Walnut (اخرٹ)			
7	Apricot (خوبانی)			
8	Peach (اڑو)			
9	Orange (مٹاٹا)			
10	Plum (آوچیا و بخارا)			
11	Other _____			
12	Other _____			

Inventory of Other Trees

No	Name/Species	Number		
		Small	Medium	Large
1	Deodar			
2	Blue pine			
3	Chirr			
4	Kikar			
5	Poplar			
6	Wild Olive (Kao)			
7	Eucalyptus			
8	Shishum			
9	Other _____			
10	Other _____			

Inventory of Livelihood Impacts

Nature of Livelihood	Total (PKR/Month)	Income	Loss of Income (PKR/Month)
Agriculture			
Livestock			
Business			
Job			
Labor			
Other (1) _____			
Other (2) _____			

Inventory of Other Impacts, Observations and Suggestions

If your agricultural land /commercial asset are to be acquired for Balakot Hydropower Plant. Do you have any other sources of income? ☐Yes ☐No

If "Yes" specify the source _____

In case of relocation, where will you prefer to resettle? _____

- ☐ On your own land ☐ Project developed site ☐ Within the Same village
☐ Within the District ☐ Don't know ☐ Other

What mode of compensation for land will be your choice? _____

- ☐Cash ☐Alternate Land ☐Other

If cash payments are made, then expected utilization of the money: _____

- ☐Business ☐Property ☐Agricultural Land ☐Other

Respondent

Signature: _____

Name: _____

Interviewer

Signature: _____

Name: _____

3. Business Survey Form

Investigator Information

Name of Investigator(s): _____

Location Information

Structure No _ Settlement: _ Mauza: _____

UC: _ Tehsil: _____ District: _____

GPS Coordinate: ____° ____' ____" N, ____° ____' ____" E

Respondent and Business Owner

	Respondent	Business Owner
Name		
Father's/Husband's Name		
NIC Number		
Mobile Number		
Gender	<input type="checkbox"/> Male <input type="checkbox"/> Female	<input type="checkbox"/> Male <input type="checkbox"/> Female
Relation to Owner	<input type="checkbox"/> Self <input type="checkbox"/> Son <input type="checkbox"/> Brother <input type="checkbox"/> Employee <input type="checkbox"/> Other _____	

Detail of Business

Nature of business ☐ Service ☐ Goods ☐ Other _____

Brief description of business

Which year was the business established at this location?	
What is the estimated value of present stock in the shop?	PKR
What is the estimated value of movable assets in the shop?	PKR
What is the estimated average sale of goods/services?	<input type="checkbox"/> PKR/day <input type="checkbox"/> PKR/month
What is the average profit?	<input type="checkbox"/> PKR/day <input type="checkbox"/> PKR/month
Is the space rented or owned?	
If rented, rent of the shop	

Detail of Employes and daily workers

No.	Name	Father's / Husband's Name	Position	Job Status	Monthly earning (PKR)	Place of Stay	Is the residence effected? (Yes/No)	HH Survey Form No.
1								
2								
3								
4								
5								
6								
7								
8								
9								
10								

Position	Property Owner Business Owner Joint Owner (In case of Family Business) Partner Manager Salesman Other (Specify)
Job Status	Permanent Daily wage Contractor

4. Inventory of Affected Public and Community Assets

Investigator Information

Name of Investigator(s): _____

Location Information

Settlement: _____ Mauza: _____

UC: _____ Tehsil: _____ District: _____

Respondent Information

	Respondent 1	Respondent 2	Respondent 3	Respondent 4
Name				
Father/Husband Name				
NIC Number				
Mobile Number				
Gender	<input type="checkbox"/> M <input type="checkbox"/> F	<input type="checkbox"/> M <input type="checkbox"/> F	<input type="checkbox"/> M <input type="checkbox"/> F	<input type="checkbox"/> M <input type="checkbox"/> F
Age (Response)				
Year of Birth (as in NIC)				
Occupation				

Area and Population of the Settlement

Total area of the settlement _____ Acre. Affected area of the settlement _____ Acre

Total houses of the settlement _____ Affected Houses of the settlement _____

Total households of the settlement _____ Affected households of the settlement _____

Total Population of the settlement _____ Affected Population of the settlement _____

Affected Public infrastructure in the Village

No	Assets	Structure ID	Unit	Quantity	Construction Type
1	Schools				
2	Roads and tracks				
3	Dispensary				
4	Offices				
5	Electric Line (Length)				
6	Electric poles				
7	Telecommunication Line (Length)				
8	Telecommunication poles				
9	Access road				
10	Water Supply				
11	Any other (specify)				

Affected Community Infrastructure in the Village

No	Assets	Unit	Quantity	Construction Type
1	Mosques			
2	Rest houses			
3	Electric poles			
4	Water Course			
5	Access road			
6	Hand Pump			
7	Water Supply			
8	Any other (specify)			
9	Any other (specify)			

Other Affected Communal Assets

No	Assets	Unit	Quantity
1	Forest		
2	Play Grounds		
3	Communal Lands		
3	Grazing Lands		
4	Any other (specify)		
5	Any other (specify)		

Affected Graveyards

Graveyard No.	Quadrants	Estimated Area (Kanal)	No. of Graves	Estimated Year of establishment of the Graveyard
1.				
2.				
3.				
4.				
5.				

Comments:

Affected Structures Survey

<p>Investigator _____</p> <p>Village _____</p> <p>Latitude* _____</p> <p>Longitude* _____</p> <p>*Mandatory if no structure number</p> <p>Respondent _____</p> <p>Name _____</p> <p>Father's Name _____</p> <p>NIC _____</p> <p>Cell No _____</p> <p>Head of Household _____</p> <p>Name _____</p> <p>Father's Name _____</p> <p>Form No _____</p> <p>CNIC _____</p> <p>Cell No _____</p> <p>Structure _____</p> <p>Use _____</p> <p>Type _____</p> <p>(Residential, Commercial,)</p> <p>Ownership _____</p> <p>(Private, Government)</p> <p>Construction Type _____</p> <p>(Pukka, Semi-Pukka, Katcha)</p> <p>When Constructed? _____</p>	<p>Any Other Information</p>
--	------------------------------

Under construction; New (<3yr), Recent (After 2005), Old (11-20 yrs), Very Old (>20 yrs)

Appendix D: Institutional / Community Consultation Logs

1. Institutional Consultation Logs

Record of the Consultation Meetings

Stakeholder	Communication & Works Department, Khyber Pakhtunkhwa	
Consultation	Stakeholder Consultation for the Updated LARP of Hydropower Development Investment Project	
Date:	May 5, 2021	
Time:	12:15 PM	
Meeting Venue:	Office of XEN-C&W, Mansehra	
Attended by and contact details:	Mr. Bilal Afzal, XEN, Mansehra	03335035527
	Mr. Muhammad Zubair Khan, Assistant Director-PEDO	03009073796
	Mr. Ali Akbar (RE)	03435811406
Conducted by:	Ali Akbar (RE)	
Recorded by:	Ali Akbar (RE)	
Language:	Urdu	
Preamble	Mr. Bilal Afzal, XEN, Mansehra was briefed about the purpose of the meeting. Although he was aware of the project but no one from the project side oriented him of the project objectives and updated progress.	

Issues Identified

- ▶ No dedicated team for the assessment of built-up properties.
- ▶ In the beginning of the project there was no regular coordination among C&W and project staff.
- ▶ No proper planning and monitoring of the assessment of built-up property.

RECOMMENDATIONS

- The assessment carried out need re-verification.
- Proper team building for re-assessment comprising of an engineer from C&W, PEDO, and a Patwari from the revenue department.
- Shared responsibilities and cross cheque.
- Dedicated additional staff needed for the verification and assessment of built-up properties as the regular staff of C&W department is over burden with their routine work.
- Compensation for additional work
- Logistic support and vehicles for the field staff of C&W to carry out the verification of the built-up properties.

Stakeholder/s:	Forest Department, Mansehra Khyber Pakhtunkhwa	
Consultation	Stakeholder Consultation for the final LARP of Hydropower Development Investment Project	
Date:	June 1, 2021	
Time:	11: 00 am	
Meeting Venue:	DFO Kaghan, Forest Department Office, Mansehra, Khyber Pakhtunkhwa	
Attended By:	Mr. Farrukh Sair, Divisional Forest Officer Kaghan, Mansehra	+92 (997) 410 020, +92 (346) 9331327

Stakeholder/s:	Forest Department, Mansehra Khyber Pakhtunkhwa	
	Mr. Aman Ullah Khan, SDFO, Mansehra	03439300777
	Mr. M. Anees-RFO, DFO office Mansehra	+92 (345) 298 8319
	Mr. M. Haneef, EDO, DFO office Mansehra	+92 (301) 5965126
	Mr. Muhammad Sajjad, SC, DFO office Mansehra	+92 (345) 9552719
	Mrs. Fatima Noor- Field Enumerator- PMC, BHPP	+92 (308)9306188
	Mr. Ali Akbar-Resettlement Expert (RE), PMC-BHPP	+92 (343)5811406
	Mr. Fakhar Ul Islam- GIS Expert, PMC-BHPP	+92 (333) 5026670
Stakeholder:	Forest Department, Mansehra Khyber Pakhtunkhwa	
Consultation:	Stakeholder Consultation for the final LARP of Hydropower Development Investment Project	
Conducted by:	Mr. Ali Akbar (RE)	
Recorded by:	Mr. Ali Akbar (RE)	
Language:	Urdu	
Preamble:	The stakeholder representatives were briefed about the Project and its objectives and impacts. The DFO- Kaghan was newly posted though he was familiar with the project area but was unaware of the project boundaries and demarcation lines.	

CONCERNS

Guzara Forest: Guzara forest belong to community while forest department has a 20% share in Guzara Forest. The department fears deforestation due to dam construction.

Forest degradation: The forest already on degradation due to human activity. The locals are cutting trees for their own as well as commercial consumption which causes deforestation.

Project footprint: The forested area in the Project footprint is minimal and not of concern because Project-related activities will not result in degradation of large forested areas.

Reserve Forests: Reserved Forest is the property owned by the provincial Government. There are no concerns with Reserve Forests as these will not be affected by the Project. Areas further away from the Project infrastructure have Reserve Forests but these will not be affected by the Project.

Assessment of Wild Trees: Assessment of wild trees was an issue between the horticulture and forest field staff as none of them was taking the responsibility of measuring these wild trees. The DFO-Forest Kaghan in today's session clarified that assessment of wild trees is the responsibility of the forest department.

Size of the Project: The Department supports this development because it will generate much-needed electricity for the country. It is viewed as a positive development in addressing national needs.

Ownership of the trees: Most of the trees affected by the project are privately owned.

Project demarcation: The DFO requested for a joint visit of the representative of forest department and PMC for knowing the demarcation lines of the project which was agreed and accordingly a project site visit was arranged.

Forest office in Paras: As the dam is expected to submerge one of the forest offices situated at Mouza Paras. The department requested the project to purchase land and construct a new office for the forest department in the nearby location.

Afforestation/Plantation: The DFO proposed 5 years compensatory trees plantation plan wherein, the department will be responsible for re-plantation of trees with a 1:10 ratio. The project was requested to bring it under the livelihood development plan and finance them for a period of 5 years.

Stakeholder	Wildlife Department Mansehra, Khyber Pakhtunkhwa	
Consultation	Stakeholder Consultation for the Updated LARP of Hydropower Development Investment Project	
Date:	June 01, 2021	
Time:	03:15 PM	
Meeting Venue:	Office of DFO- Wildlife, Mansehra	
Attended by and contact details:	Mr. Sayed Taimur Ali Shah-DFO Wildlife, Mansehra	03339336666
	Mr. Akhlaq Ahmad (LDNP), Mansehra	03468860974
	Mr. Ali Akbar (RE)	03435811406
	Mr. Fakhar UI Islam- GIS Expert, PMC-BHPP	+92 (333) 5026670
	Mrs. Fatima Noor- Field Enumerator- PMC, BHPP	+92 (308)9306188
Conducted by:	Ali Akbar (RE)	
Recorded by:	Ali Akbar (RE)	
Language:	Urdu	
Preamble	Mr. Sayed Taimur Ali Shah-DFO Wildlife, Mansehra was briefed about the purpose of the meeting. He was quite unaware of the project as before this meeting no one from the project side oriented him of the project objectives and updated progress.	

Issues Identified

- ▶ Environmental flow to take care of the aquatic life dependent on the river.
- ▶ Manshi wildlife reserved area is on a distance of approximately 13 to 14 KM from the project site.

RECOMMENDATIONS

- Extreme care may be taken to avoid damaging endangered species in the dam area of influence.
- It is also recommended that a compound comprising of 3 rooms, kitchen, wash rooms, veranda etc may be constructed to be utilized for wild life research center, watch and ward station. This is would help the department to keep check on the illegal hunting and research will further enrich the department in caring and raring activities of the wild animals.

Stakeholder	District Administration Mansehra, Khyber Pakhtunkhwa	
Consultation	Stakeholder Consultation for the Updated LARP of Hydropower Development Investment Project	
Date:	June 01, 2021	
Time:	05:45 PM	
Meeting Venue:	Office of Additional Deputy Commissioner (ADC), Mansehra	
Attended by and contact details:	Mr. Maqbool Hussain-ADC, Mansehra	0997-920179 03018883635
	Mr. Ali Akbar (RE)	03435811406
	Mrs. Fatima Noor- Field Enumerator- PMC, BHPP	+92 (308)9306188
Conducted by:	Ali Akbar (RE)	
Recorded by:	Ali Akbar (RE)	
Language:	Urdu	

Stakeholder	District Administration Mansehra, Khyber Pakhtunkhwa
Preamble	Mr. Maqbool Hussain -ADC, Mansehra was briefed about the current development and status of the project.
Issues Identified	
<ul style="list-style-type: none"> ▶ It was brought to knowledge of ADC that the APs in Mouza Paras are not happy with the land prices of their affected land. ▶ The APs are not cooperating in collection of information about their land and socio-economic status etc. ▶ The APs are taking the plea that they were betrayed in Sukki Kinnari Project and were not paid as per agreed prices of land and structures. ▶ The community is politicizing the BHPP project to get undue benefits from the project. ▶ No proper assessment of the affected assets was carried out in Sukki Kinnari ▶ Trust deficit due to S.K project. 	

RECOMMENDATIONS

- Fair, proper and justified assessment need to be carried out for all the affected assets.
- PEDO through contractor must ensure employment opportunities for the locals. And preference may be given to local in skilled and unskilled jobs
- In time compensation against the built-up property, land and associated assets and allowances may be ensured.
- The contractor may be bounded to construct a Mosque for the Muslim employees in the labor colony.
- The contractor may be asked in writing to abide by the national labor laws and give due rights to the employees/laborers.
- As per National Labor law immediate relief may be provided to the laborers in case of injury, death or any other casualty.
- The contractor may be asked to ensure implementation of national labor laws by giving written contract agreement and the agreement may be followed in true spirit.
- Risk allowance and other allowances may be ensured in the written agreement.
- A social mobilization unit may be established in project site to ensure APs mobilization by keeping them aware of the positive developments meant for the community.
- The social mobilization unit keep informed the community about their roles and responsibilities.
- The social unit must give orientation session to the laborers and other project staff on the local values and norms.

Stakeholder:	District Education Office, Male-Mansehra
Consultation:	Stakeholder Consultation for the Updated LARP of Hydropower Development Investment Project
Date:	June 02, 2021
Time:	10:00 am
Meeting Venue:	Office of District Education Officer -Male, Mansehra
Attended By:	Mr. Muhammad Taimur – District Education Officer, Mansehra
	Mr. Raja Jahangir- Dyputy District Education Officer-Male, Mansehra
	Mr. Ghulam Jilani -Sub Divisional Education Officer- Balakoyt
	Mr. Ali Akbar (RE) 03435811406

Stakeholder:	District Education Office, Male-Mansehra	
	Mr. Fakhar UI Islam- GIS Expert, PMC-BHPP	+92 (333) 5026670
	Mrs. Fatima Noor- Field Enumerator- PMC, BHPP	+92 (308)9306188
Conducted by:	Mr. Ali Akbar (RE), Mr. Fakhar UI Islam-	
Recorded by:	Mr. Ali Akbar (RE)	
Language:	Urdu	
Preamble	Mr. Muhammad Taimur -DEO-Male, Mansehra was briefed about the purpose of the meeting. He was quite unaware of the project as he was newly posted in Mansehra. For assistance he called two of his colleagues. He was briefed about the about previous and present status of the project and its objectives. Followed by a project map presentation by Mr. Fakhar UI Islam-GIS Specialist of the PMC.	

Issues Identified:

- ▶ One Government High School for boys at Nehan, One Government Girls Higher Secondary school for girls at Bela Balsehri and one primary school for girls at Bela Balsehri are to be affected by the construction of dam.
- ▶ Relocation and reconstruction of schools.
- ▶ Quality of construction.
- ▶ New buildings may be constructed before dismantling of the schools' buildings.

RECOMMENDATIONS

- The DEO office supported the provincial government initiative of construction of BHPP by saying that the project will add to the energy deposits of the province as there is energy shortage which in turn negatively effecting the province economy.
- The schools may be shifted and reconstructed in the nearby locations as these schools are serving a reasonable population living in the surrounding villages.
- It is highly recommended to give us land against land and construct new building for the schools through CCGC or C&W.
- Quality construction may be ensured
- New buildings for schools may be constructed before dismantling the existing buildings.
- An education complex is recommended at a common and accessible location.
- Accommodation may be constructed for the teachers and other staff members both bachelors and family.
- Primary schools may be constructed as per SOPs of the provincial government comprising of 6 Nos Class rooms, one office, 3 Nos wash rooms, 1 No water supply, play area, and solar energy system may be ensured.
- 6 Nos teachers may be posted in each primary school.

Stakeholder:	Public Health Engineering Department -PHE, Mansehra	
Consultation:	Stakeholder Consultation for the Updated LARP of Hydropower Development Investment Project	
Date:	June 02, 2021	
Time:	11:30 am	
Meeting Venue:	Office of Executive Engineer Public Health, Mansehra	
Attended By:	Mr. Sayed Shahab Ud Din – Sub Divisional Officer-SDO, Mansehra	+92 -3452740004

Stakeholder:	Public Health Engineering Department -PHE, Mansehra	
	Mr. Ali Akbar (RE)	+92 -3435811406
	Mr. Fakhar UI Islam- GIS Expert, PMC-BHPP	+92 (333) 5026670
	Mrs. Fatima Noor- Field Enumerator- PMC, BHPP	+92 (308)9306188
Conducted by:	Mr. Ali Akbar (RE), Mr. Fakhar UI Islam-	
Recorded by:	Mr. Ali Akbar (RE)	
Language:	Urdu	
Preamble	Mr. Sayed Shahab Ud Din – Sub Divisional Officer-SDO, Mansehra was briefed about the purpose of the meeting. He was quite unaware of the project as he was newly posted in Mansehra. He was briefed about the about previous and present status of the project and its objectives. Followed by a presentation on project map by Mr. Fakhar UI Islam-GIS Specialist - PMC.	

Issues Identified:

- ▶ The PHE have water supply schemes in the project affected area. The department fear that might be damaged by the project.
- ▶ The dislocated people would need water supply. So, what can the project do in constructing new schemes for the water supply.
- ▶ The PHE Mansehra so far didn't identify and measured their assets in the project site.

RECOMMENDATIONS

- A joint visit of the PHE, Mansehra and GIS specialist – PMC proposed by the SDO to verify their assets to be affected by the project within the demarcated area of the project.
- The PHE staff was asked to measure their assets in the project affected site and share the same with the PMC through the office of the Deputy Commissioner Mansehra.
- The PHE will assess the assets and later will be responsible for establishing new schemes for the dislocated population of the project.
- The SDO asked for additional to be incurred on the boring, installation of tapping etc. in the new locality.
- The SDO will prepare an estimated budget of the new water supply scheme and will share the same with the DC office in Mansehra.

Stakeholder:	Director Agriculture Department, Mansehra	
Consultation:	Stakeholder Consultation for the Updated LARP of Hydropower Development Investment Project	
Date:	June 07, 2021	
Time:	10:30 am	
Meeting Venue:	Office of the Director Agriculture, Mansehra	
Attended By:	Mr. Masood Ur Rahman-Deputy Director Agriculture, Mansehra	+92-997-300149 +92-301-8142672
	Mr. Nayyer Zoha Khan- Agriculture officer, Mansehra	+92-3149944299 +92-3459576404
	Mr. Ali Akbar (RE)	+92 -3435811406
	Mr. Fakhar UI Islam- GIS Expert, PMC-BHPP	+92 (333) 5026670
	Mr. Waleed Khan – Field Enumerator-	+92 -3329947792

Stakeholder:	Director Agriculture Department, Mansehra
	+92- 3409698025
Conducted by:	Mr. Ali Akbar (RE), Mr. Fakhar UI Islam-
Recorded by:	Mr. Ali Akbar (RE)
Language:	Urdu
Preamble	Mr. Masood Ur Rahman-Deputy Director Agriculture and Mr. Nayyer Zoha Khan-Agriculture officer, Mansehra were briefed about the purpose of the meeting. Both of them were aware of the project and updated status as back in Feb-March the surveys of the agriculture/horticulture component in the affected project site were carried out by Mr. Nayyer- Agriculture Officer.
Issues Identified:	
<ul style="list-style-type: none"> ▶ The project will affect walnuts, apple and other fruits trees. ▶ The project will affect main crops i.e., maize and wheat. ▶ The farmer's economy in project affected site is dependent on agriculture and horticulture. ▶ Mode of payment in Sukki Kinari dam was a cumbersome exercise as the affectees faced a challenging tough time in receiving their compensation against their assets. 	

Recommendations

- Fruit trees may be restored by planting new trees with a 1-10 ratio.
- Land for land option may be given to the farmers so that they can keep continued with their farming.
- Mode of payment to the APs may be simplified.
- Extreme care may be taken to avoid cutting of fruit trees.
- A new town may be constructed for the affectees where they can live together.
- To stabilize farmer's economy and rehabilitate them need the following trainings.
 1. Value addition training.
 2. Kitchen gardening
 3. Orchard management
 4. Fruits plants nursery raising techniques
 5. Fruits drying techniques
 6. Off season vegetables etc.

Stakeholder:	Director Livestock Department, Mansehra
Consultation:	Stakeholder Consultation for the Updated LARP of Hydropower Development Investment Project
Date:	June 07, 2021
Time:	02:00 pm
Meeting Venue:	Office of the Director Livestock, Mansehra
Attended By:	Dr, Muhammad Ilyas-Director Livestock, Mansehra +92 -307-8171031
	Mr. Rashid Qureshi- Senior Clark, Mansehra +92-3469700010
	Mr. Ali Akbar (RE) +92 -3435811406
	Mr. Fakhar UI Islam- GIS Expert, PMC-BHPP +92 (333) 5026670
	Mr. Waleed Khan – Field Enumerator- +92 -3329947792 +92- 3409698025
Conducted by:	Mr. Ali Akbar (RE), Mr. Fakhar UI Islam-

Stakeholder:	Director Livestock Department, Mansehra
Recorded by:	Mr. Ali Akbar (RE)
Language:	Urdu
Preamble	Dr, Muhammad Ilyas-Director Livestock, Mansehra and Mr. Rashid Qureshi-Senior Clark, Mansehra were briefed about the purpose of the meeting. Both of them were not aware of the BHPP objectives and salient features. Background and updated status of the project discussed with the officials.

Issues Identified:

- ▶ The project will disturb the ratio of livestock population in the project affected area.
- ▶ The project will affect grazing area.
- ▶ Effect on crops will have effect on the fodder production.
- ▶ Two dispensaries of livestock one each at Ghanool and Paras serving livestock population of the affected area.
- ▶ The baseline of livestock population is 2006 survey. No updated information available with the department.
- ▶ House hold income from livestock sector will be decreased as the main source of livelihood is the livestock sale & purchase.

RECOMMENDATIONS

- Livestock is a movable property the APs can easily move their livestock to another area.
- Currently the livestock census survey is in progress in Mansehra district.
- Migration of livestock population will disturb the budget, vaccination and other related inputs of both the dispensaries' as they were meant for serving the project affected population. This is highly recommended to accommodate the dislocated population in the nearby villages.
- The finance department will have to revisit their budgetary allocation for the Project Affected Area as they have been allocating funds on the basis of livestock population in the area.
- Distribution of livestock (Cattle, goats & Poultry units)
- Distribution of livestock inputs (Feed, De wormers, vaccines)
- Livestock Management Training (Female)
- Livestock Management Training (Male)
- Treatment & Vaccination Camps
- Livestock Field days.
- Provision of mobility & honorarium to the staff.

Union Council wise livestock population affected

S#	Name of Union Council	%age Affected
1	Kawai	25% (Approx.)
2	Ganhool	22 % (Approx.)

Stakeholder:	District Health Officer (DHO), Mansehra
Consultation:	Stakeholder Consultation for the Updated LARP of Hydropower Development Investment Project
Date:	July 07, 2021
Time:	02:00 pm
Meeting Venue:	Office of the District Health Officer (DHO), Mansehra
Attended By:	Dr. Muhammad Idrees, Deputy DHO, Mansehra +92 -343-0511251 +92-997-920169

Stakeholder:	District Health Officer (DHO), Mansehra	
	Dr. Nasir Rabbi- Coordinator-LHW Program	+92-343-0961926
	Dr. Shah Fahad-District Entomologist, Mansehra	+92-302-5270702
	Mr. Israr Shoukat-In charge Development Section, Mansehra	+92-333-5990893 +92-997-920166
	Mr. Ali Akbar (RE)	+92 -3435811406
	Mr. Ibad Ullah, PMC-BHPP	+92 (333) 9372387
	Mrs. Fatima Noor – Field Enumerator-	+92 (308)9306188
Conducted by:	Mr. Ali Akbar (RE), Mr. Ibad Ullah (ARE)	
Recorded by:	Mr. Ali Akbar (RE)	
Language:	Urdu	
Preamble	Dr, Muhammad Idrees, Deputy DHO, Dr. Nasir Rabi- Coordinator-LHW Program Mansehra, Israr Shoukat-In Charge Development Section, Dr Shah Fahad-District Entomologist. The participants were briefed about the purpose of the meeting. The salient features of the project came under discussion. Background and updated status of the project discussed with the officials.	

Issues/concerns Identified:

- ▶ The participants liked the construction of dam and favored the construction of dam for national interest.
- ▶ The project will affect 4 Kanals of land of Basic Health Unit (BHU) land in Rehtar-Mouza Paras. They were worried and raised the question whether the same amount of land will be provided for reconstruction of land or otherwise.
- ▶ They wanted same or better-quality construction of the BHU.
- ▶ The BHU facilitate/serve about 8000 populations of In-door and Out-door patient. So, they wanted the BHU to be reconstructed in a place accessible for the affected population.
- ▶ The BHU is running short of medical equipment and furniture etc. They requested for provision of the same in the new BHU.
- ▶ The RE shared proposed site for construction of hospital (staff colony) with the participants. The stakeholders responded that Sangar area is the appropriate and centrally located site for the hospital.
- ▶ The stakeholders raise the issue that in case the hospital was demolished then where they will treat the patients during the transitional period.

RECOMMENDATIONS

- The doctors recommended a well-equipped and modern hospital for the affected population within the project Area of Influence (AOI).
- They proposed a centrally located place for the reconstruction of the hospital.
- The minimum land for the hospital must not be less than 4 Kanals however, up to 8 Kanals of land will even fulfill the future needs of the population.
- They recommended that the hospital must be equipped with modern health technology so that majority of the patients could be treated then and there.
- On behalf of the project the RE assured that the contractor will be asked to construct the new building before dismantling the existing BHU.

Stakeholder/s:	Social Welfare Department, Mansehra	
Consultation	Stakeholder Consultation for the Updated LARP of Hydropower Development Investment Project	
Date:	July 07, 2021	
Time:	11:30am	
Meeting Venue:	Office of District Officer Social Welfare, Mansehra	
Attended By	Mr. Sayed Sabir Shah, Social Welfare Officer, Mansehra	+92-344-4533340
	Mr. Sajjad Ahmad, Assistant Social Welfare Officer, Mansehra	+92-334-5584053
	Mr. Ali Akbar (RE)	+92 -3435811406
	Mr. Ibad Ullah,(ARE) PMC-BHPP	+92 (333) 9372387
	Mrs. Fatima Noor – Field Enumerator-	+92 (308)9306188
PMC Representatives	Mr. Ali Akbar (RE), Mr. Ibad Ullah, (ARE) PMC-BHPP, Mrs. Fatima Noor – Field Enumerator	
Stakeholder Representatives	Mr. Sayed Sabir Shah, Social Welfare Officer, Mansehra, and Mr. Sajjad Ahmad, Assistant Social Welfare Officer, Mansehra	
Conducted by:	Mr. Ali Akbar (RE)	
Recorded by:	Mr. Ali Akbar (RE), Mr. Ibad Ullah, PMC-BHPP	
Language:	Urdu	
Preamble:	The participants were briefed about the purpose of the meeting. The salient features of the project. Background of the project and updated status of the project.	

Concerns

- ▶ There will be a significant impact on different facilities in community and thus will have direct impact on the affected person in particular on Person with Disability (PWD). The accessibility code of Pakistan 2006 gives rights to PWDs.
- ▶ The youth of the affected community might lose their jobs.
- ▶ The daily wagers might lose their income.
- ▶ The small business men/women might lose their income sources.
- ▶ The small land holders might lose their income.
- ▶ Many skilled and unskilled workers might lose their source of livelihood.
- ▶ Several communities owned assets might get inundated.

RECOMMENDATIONS

- A comprehensive plan may be devised for the rehabilitation of the affected communities.
- Public infrastructure like schools and BHUs should be relocated.
- Facility may be provided for PWD in the newly constructed buildings.
- Jobs creation for the affected communities'
- Skill trainings for the unskilled youth
- Vocational trainings for the women of the affected communities
- Graves should be managed with the consent of the communities
- Project should provide special assistance to vulnerable households.
- Revival of the small businesses of the APs in the new location.

Stakeholder/s:	District Education Officer (DEO) female, Mansehra	
Consultation	Stakeholder Consultation for the Updated LARP of Hydropower Development Investment Project	
Date:	July 08, 2021	
Time:	12:30 pm	
Meeting Venue:	Office of District Education Officer (DEO) female, Mansehra	
Attended By	Mrs. Naghmana Sardar, DEO-Female), Mansehra	+92-334-5621982
	Mrs. Faiza Shoukat, Principal, Mansehra	+92-331-5584053
	Mr. Raja Tahir, ADEO	+92-3335470902
	Mrs. Iffat Jabeen, Deputy District Education Officer, Mansehra	+92-345-5956160
	Mr. Basharat Shah, Development Assistant – DEO office Mansehra	+92- 346-9630206
	Mr. Ali Akbar (RE)	+92 -3435811406
	Mr. Ibad Ullah, PMC-BHPP	+92 (333) 9372387
	Mrs. Fatima Noor – Field Enumerator-	+92 (308)9306188
PMC Representatives	Mr. Ali Akbar (RE), Mr. Ibad Ullah, PMC-BHPP, Mrs. Fatima Noor – Field Enumerator	
Stakeholder Representatives	Mrs. Naghmana Sardar, DEO-Female), Mansehra, Mrs. Faiza Shoukat, Principal, Mansehra, Mr. Raja Tahir, ADEO, Mrs. Iffat Jabeen, Deputy District Education Officer, Mansehra, Mr. Basharat Shah, Development Assistant – DEO office Mansehra	
Conducted by:	Mr. Ali Akbar (RE)	
Recorded by:	Mr. Ali Akbar (RE), Mr. Ibad Ullah, PMC-BHPP	
Language:	Urdu	
Preamble:	The participants were briefed about the purpose of the meeting. The salient features of the project. Background of the project, location and updated status of the project.	
Concerns		
<ul style="list-style-type: none">▶ The main concern of the participants was there two schools one high and one primary for girls. The participants were also worried about the students as the high school is newly constructed and opened for the students. In case the schools were dismantled where the student could be accommodated. This would be great loss to their education because time of students will waste.▶ The participants wanted the construction quality of the schools to be of high quality. As the existing buildings they said were funded by USAID and constructed under the strict supervision of their monitoring.▶ The building should be earthquake resistant.▶ What would be the mode of selection of land for construction of new schools.<ul style="list-style-type: none">• Who will construct access road to schools?▶ Who will provide facilities of water supply, electricity, furniture, computers, accessories for computer lab and science lab?▶ In case the schools constructed far from the community then residential quarters would be needed for the female teacher and staff. The residential compound they proposed should be comprised of 4 rooms, two common wash rooms, and 1 kitchen.▶ Play area for the students.▶ They recommended 10 Kanals of land for construction of school building and play ground,▶ An NGO with the name “Friends” and with the financial support of KNK-Japan have started 9th and 10th classes in the high school of Paras.		

RECOMMENDATIONS

- There should have no compromise on the quality of construction of schools.
- The schools may not be dismantled unless the new are constructed.

- A committee may be formed for site selection of new schools comprising of community elders, representatives of local government, DC office, PEDO officials and revenue department etc.
- Access road and other basic amenities may be provided in the schools before commencement of classes.
- Residential rooms and allied facilities may be constructed for the female teachers and associated staff.
- All future needs may be accommodated in the new buildings for the schools.

Stakeholder/s:	Executive Engineer (buildings) Communication and Works Department, Mansehra	
Consultation	Stakeholder Consultation for the Updated LARP of Hydropower Development Investment Project	
Date:	July 08, 2021	
Time:	03:30 pm	
Meeting Venue:	Office of the Executive Engineer (buildings) Communication and Works Department, Mansehra	
Attended By	Eng. H.M. Umair Anwar- XEN (Buildings), Mansehra	+92-324-5080444
	Eng. Danish Ali-Sub Divisional Officer (SDO) buildings, Balakot	+92-313-5866091
	Babar Zaman- Sub Engineer,	+92-346-9665813
	Mr. Ali Akbar (RE)	+92 -3435811406
	Mr. Ibad Ullah, PMC-BHPP	+92 (333) 9372387
	Mrs. Fatima Noor – Field Enumerator-	+92 (308)9306188
PMC Representatives	Mr. Ali Akbar (RE), Mr. Ibad Ullah, (ARE) PMC-BHPP, Mrs. Fatima Noor – Field Enumerator	
Stakeholder Representatives	Eng. H.M. Umair Anwar- XEN (Buildings), Mansehra, Eng. Danish Ali-Sub Divisional Officer (SDO) buildings, Balakot, Babar Zaman- Sub Engineer	
Conducted by:	Mr. Ali Akbar (RE)	
Recorded by:	Mr. Ali Akbar (RE), Mr. Ibad Ullah, PMC-BHPP	
Language:	Urdu	
Preamble:	The participants were briefed about the purpose of the meeting. The salient features of the project. Background of the project, location and updated status of the project.	

Concerns

- ▶ Meager logistic and other resources with C&W department Mansehra
- ▶ We doubted not to meet the targets within due course of time because of lack of human and financial resources, vehicles, POL, as the routine POL and logistics are meant for the routine activities of the department. To do additional work need additional resources.
- ▶ Short of field staff (sub engineers) etc. for field activities.
- ▶ Challenges from the community as don't allow for re-assessment or verification of the built-up properties.
- ▶ So far, no engineer from the PEDO joined the survey team. To authenticate the data, the inclusion of PEDO engineer or sub engineer is required.
- ▶ No stationary, computer or printer provided by the PEDO.
- ▶ No additional compensation given to the field staff and other official for their additional work on BHPP.
- ▶ No security has been provided to the field staff.

RECOMMENDATIONS

- After discussion with the C&W department it was decided to bring all their demands on paper and write a letter to the concerned for provision of the human and financial support.
- It was also recommended that security of the field staff may be ensured.
- All technical staff may be made available to the department for early completion of the tasks.
- Vehicles' may and additional compensation may be provided to the field staff and concerned officials against their additional work they are being carrying out.

2. Women Community Consultation Logs

Stakeholder/s or Settlement	Paras (Bele Belsari)	
Consultation	Community consultation	
Date:	May 6, 2021	
Time:	02:00pm	
Meeting Venue:	Bele Belsari	
Attended by and contact details:	Name	Contact Number
	Bibi Aziz Fatima	034309443301
	Zainab Bibi	03425279319
	Bibi Taytahnisa	
	Bibi saraj ul nisa	03441965609
	Ammara Shah	03479253221
	Bibi sofiya	03419568501
	Kaneez Fatima	
	Khushnooda	03470735020
	Kosar Bibi	03444838714
	Bibi Mahaj	03478112018
	Amrat	03441965609
	Bibi Musrat	03484692924
	Bibi huzify	03441965609
	Bibi Musrat	03465685422
	Bibi Noorsaba	
	Bibi Zeenat	
	Bibi Khurshad	
Conducted by:	Fatima Noor (enumerator)	
Recorded by:	Fatima Noor (enumerator)	
Language:	Urdu and Hinko where required for Local understanding and better communication.	
Issues, Concerns and Suggestions:	<ul style="list-style-type: none"> ▪ The respondents were found reluctant for giving up their houses, land and other assets. They got an emotional attachment with them. ▪ The male and female members of this community are on strike for their due rights and the administration of dam and district administration is not listening to them to resolve their issues. They said if the situation remains the same, they will not cooperate in BHPP. ▪ The women folk demanded land for land and cash for built-up property at replacement cost. If government did meet their demands, then they will not cooperate with the government. ▪ They suffered a lot due to past interventions. They want the government to be help them rehabilitate and restore their assets and livelihood. 	

	<ul style="list-style-type: none"> ▪ The women present in this consultation session were brought back from the protestors camp as they are on strike against Sukkii Kinnari for their due rights. ▪ The protesting women demanded special package for the women and elderly members of the affected community as they suffered several times and their livelihood deteriorated many folds.
--	--

Stakeholder/s or Settlement	Paras, (Nihan)	
Consultation	Community consultation	
Date:	May 6, 2021	
Time:	10:00pm	
Meeting Venue:	Nihan	
Attended by and contact details:	Name	Contact Number
	Bibi Sadikya	03459626670
	Zainab Bibi	03459626670
	Bibi Gul Naseem	03459682409
	Marhaba Bibi	03414246496
	Yaseem	03443043147
	Latifulnisa	03466225190
	Bibi Musrat	03407962805
	Bibi Nazma	03459621179
	Bibi Shafia	03479315010
	Mayida Batool	03479031501
	Bibi Farzayana	03469645749
	Bibi Rahat	03433733335
	Bibi Safiya	03451379181
Conducted by:	Fatima Noor	
Recorded by:	Fatima Noor	
Language:	Urdu and Hinko where required for Local understanding and better communication.	
Issues, Concerns and Suggestions:	<ul style="list-style-type: none"> ▪ The women in consultation group were found un-happy with the construction of BHPP. As they were worried that dam will wash out their houses, and other assets as well as all means of their livelihood. ▪ The means of communication, public and community infrastructure will also be washed out by the BHPP. Before dismantling these buildings, the government should reconstruct them at an accessible location for the affected community. ▪ The respondents want PEDO to give them land for land and cash for the built-up property and other assets at replacement cost. This will capable them to re-built their houses. So, they can resettle in a dignified way at the new location. 	

	<ul style="list-style-type: none"> ▪ The income sources may be generated for the affected community so they can restore their lost economy and rehabilitate easily. ▪ The women demanded vocational and other trainings and assistance for the affected women to earn their livelihood. ▪ Women wanted the government to rehabilitate the hospital and educational institutions on priority basis. They wanted the new bridges to be reconstructed before dismantling the existing two bridges at Nehan and Rehtar settlement so that communication between the right and left side residents of the affected communities remain intact.
--	---

Stakeholder/s or Settlement	Paras, Ratar	
Consultation	Community consultation	
Date:	May 5, 2021	
Time:	10:00pm	
Meeting Venue:	Ratar	
Attended by and contact details:	Name	Contact Number
	Bibi Tayyaba	03414898536
	Ambreen Bibi	03459483591
	Saima Bibi	03469609520
	Zohra Bibi	03451555006
	Chand Bibi	03429706640
	Sidra Bibi	03425587053
	Sofia	03451555006
	Summera Bibi	03469659470
	Mehfuza Bibi	03468291876
	Nadia Bibi	03453987145
	Sadia Bibi	03439551375
	Faiza Bibi	03420649126
	Rabia Bibi	03469634940
	Suyria Bibi	03421959449
	Musrat Bibi	03469604893
	Rifhat Bibi	03445550872
	Asia Mustaq	03469634940
	Nadia Bibi	03453986389
	Marium Bibi	03445550872
	Noreen Bibi	03475884010
Conducted by:	Fatima Noor	
Recorded by:	Fatima Noor	

Language:	Urdu and Hinko where required for Local understanding and better communication.
Issues, Concerns and Suggestions:	<ul style="list-style-type: none"> ▪ The women in consultation group were aware of the project background. However, they were briefed on the salient features of the project. ▪ The women in consultation were found reluctant for giving up their assets for the dam construction as they took the plea that they have their sources of income in the project affected area. . The dam will snatch their sources of livelihood and will not bother to restore their previous economic condition. ▪ Major sources of their income were land, hotel business, crushing stones, selling sand of the river, selling dry and fresh fruits and seasonal income of rent from a portion of their house. ▪ The women were found worried about the education of their kids. They responded that the available education is already substandard and the government wanted to demolish the schools' buildings for the construction of dam. This will further depilate the education of the affected area. ▪ The women demanded college and hospital for their area and relocation of the APs in a nearby location wherefrom they can easily access to basic amenities of life. ▪ Apart from others a disabled center was demanded by the women for the disabled children of the Corridor of impact. ▪ The women were also worried for their fire wood as they collect the fire wood from the nearby forests. By construction of dam, they might have no or difficult access to these forests. By thus they will spend a reasonable amount on their fire woods ▪ The women proposed shifting of the dam to some suitable location where they can minimize the risk of dislocating population. ▪ The women as a rehabilitation option proposed vocational and skill development trainings for the APs.

3. Male Community Consultation Logs

Project Management Consultants- Balakot Hydro Power Project

Public Consultation

Venue: Hotel Green Park – Paras

Date: Jan 14, 2021

Time: 10:00 AM

1. Mr. Ali Akbar, Resettlement Expert, Project Management Consultant.
2. Mr. Ibadullah, Assistant Resettlement Expert, Project Management Consultant.
3. Syed Abdul Mateen Shah, Enumerate, Project Management Consultant.
4. Hasrat Shah, Patwari, Project Management Consultant.
5. Local Community Members.
 - The Consultation started with recitation from the Holy Quran followed by introduction of the participants.
 - Brief introduction of the project by Mr. Ali Akbar, Resettlement Expert of Project Management Consultants- Balakot Hydro Power Project

QUESTIONS AND ANSWERS SESSION

1. The Socio-economic survey conducted in 2017 was not up to the expectations of the APs and the then resettlement team didn't record complete information about the socio-economic and census of affected persons and their assets.

Ans: The data collected in 2017 will be revised and updated with the community.

2. The community demanded that members from community must be included in different committees to be formed for the BHPP.

Ans: Wherever needed members from the affected communities will be included in the committees.

3. The community has serious concerns on promulgation of compulsory Acquisition Act 1894. They proposed market-based negotiation for the land acquisition.

Ans: Though the Govt will promulgate LAA1894 but as per LAA section 23 the market value of the land will be assessed and the LARP team will propose justified prices based on justice and as per law of the land.

4. Before commencement of socio-economic and other surveys prices of Land and other assets should be finalized and shared with the community.

Ans: First let the survey complete to bring all the data on paper and then hold negotiation with the authorities for fixing of price.

-
5. The mode of payment should have single cheque for compensation of Land and other assets for the AP.

Ans: Will look into the modalities and possibilities and will propose to the authorities in case found feasible and doable

6. In Sukki Kinnari HPP the community was given tough time for getting their compensation amount against their land and non-land assets. They are afraid of repeating the same bad experience in Balakot Hydro Power Project. They now believe in first compensation then civil work.

Ans: The community was assured of in time compensation in an honorable way.

7. Technical and non-technical staff may be hired from the local communities in the project.

Ans: It will be recommended to the contractor once they are on board. The community was assured of their due rights in the project jobs.

8. The community think of Paras as tourism hub and requests to purchase their land on commercial prices as their livelihood is directly connected to their land and other available assets they owned.

Ans: All out efforts will be proposed to bring about better economic conditions for the affected community or at least restore their previous condition.

9. The community demanded free power supply for their domestic use in the operational phase of the BHPP.

Ans: This is a policy decision and the Government got the right to take decision on this issue.

The discussion in consultation was closed with a note of thanks from both the sides.

Minutes of the Meeting Public Consultation of 300 MW Balakot Hydro Power Project

Briefing on the captioned project was convened on 11-03-2021 at 10:00 AM, the following attended: -

1. Mr. Ali Akbar, Resettlement Expert, Project Management Consultant.
2. Mr. Ibadullah, Assistant Resettlement Expert, Project Management Consultant.
3. Muhammad Shahab, Time/Cost Collector, Project Management Consultant.
4. Fakhar-ul-Islam, Auto-CAD Operate, Project Management Consultant.
5. Syed Abdul Mateen Shah, Enumerate, Project Management Consultant.
6. Waleed Khan, Enumerate, Project Management Consultant.
7. Local Community Members.

Meeting/Consultation started with recitation of Holy Quran. Opening the discussion, the chair welcome the participants followed by introduction of the participants. Mr. Ali Akbar, Resettlement Expert Balakot Hydro Power Project Management Consultant briefed the participants on the background and present status of the project. During the consultant question/Answers and exchange of views held. During the consultation some main and importance are recorded.

The concerns raised in the consultation meetings with the directly affected communities are summarized as follows:

1. Majority of the APs expressed concern about receiving fair compensation rates and payments for lost assets such as houses, land and trees. They proposed that any land that might be affected due to the Project must be compensated Properly or that Project authorities could provide communities with land.
2. All land is commercial and the compensation should pay commercially to the AHs.
3. The AHs said that we can't allow the measurement survey of the houses.
4. We can't accept the compensation according to the revenue department data. The revenue should update their record before the compensation process.
5. Paras is a tourist hub and a central of all the tourist point.
6. Due to the construction of dam our social setup was disturb.
7. In agricultural survey the tree is divided in four categories. Some tree is not count in the survey. The AHs request that the tree should add in the survey.
8. The AHs demanded Community/public assets like school and health facilities already available in the affected villages and will be provided in relocated villages.
9. They said they have bad experience in Sukki Kinari project regarding land and non-land assets compensation so they were requested to treat them leniently in Balakot Hydro Power Project.
10. When we displace for our home land the PEDO should compensate properly and the local demand that the contactor should give the employment.

-
11. The local community have had experience with the contractor in the currently in Sukki kanri HHP.
 12. Labor and other job opportunities should be provided to the locals in the project.
 13. Some of them also demand that project developers will pay them complete compensation amount before they leaving their houses.
 14. Electricity should provide them as free of cost.
 15. Eligible men and women residents of the area should also be employed in the Project.

Minutes of the Meeting Public Consultation of 300 MW Balakot Hydro Power Project

Briefing on the captioned project was convened on 12-03-2020 at 10:00 AM, the following attended: -

1. Mr. Ali Akbar, Resettlement Expert, Project Management Consultant.
2. Mr. Ibadullah, Assistant Resettlement Expert, Project Management Consultant.
3. Muhammad Shahab, Time/Cost Collector, Project Management Consultant.
4. Fakhar-ul-Islam, Auto-CAD Operate, Project Management Consultant.
5. Syed Abdul Mateen Shah, Enumerate, Project Management Consultant.
6. Waleed Khan, Enumerate, Project Management Consultant.
7. Local Community Members.

Meeting/Consultation started with recitation of Holy Quran. Opening the discussion, the chair welcomes the participants introduced themselves. Verbally briefing was presented by Mr. Ali Akbar, Resettlement Expert BalaKot Hydro Power Project Management Consultant. Explain the purpose of the meeting.

The concerns raised in the consultation meetings with the directly affected communities are summarized as follows:

1. The AHs added that the C&W department conduct the measurement of our houses and we weren't allowing another measurement survey of our houses.
2. The local community is fully cooperating with the survey team including Resettlement survey.
3. The local community said that are living in the area form forefather and the construction of dam will disturb the social setup.
4. The local community said that we have no land for residence when the project acquired this land the project should provide land residence or establish a colony for the affectees.
5. The community/public infrastructure should construct whenever the local community are shifted.
6. The graveyard should according to Islamic rules.
7. Most of the graveyard is personally.
8. The contractor should give general supply order contract to the local.
9. Safety well needed to constructed.
10. Employment the right of the local should provide on priority basis.

Outsiders employed in the Project area may breach the privacy of locals especially women;

Public Consultation/Focus Group Discussions (FGDs) with land owners

Date: Oct 7, 2021

Participants: Affected community of Rahthar

- | | | | |
|-----|--------------------|-----|-------------------------|
| 1. | Jaffer Shah | S/o | Abdur Rahman Shah |
| 2. | Sayed Rafaqat Shah | S/o | Feroz Shah |
| 3. | Sayed Mushtaq Shah | S/o | Sayed Ghulam Qadir Shah |
| 4. | Muhammad Aftab | S/o | Aaif Ur Rahman |
| 5. | Ghulam Qasim | S/o | Abdul Latif |
| 6. | Abdul Jabbar | S/o | Muhammad Ishaq |
| 7. | Muhammad Sajif | S/o | Noor Ahmad |
| 8. | Sayed Amir Shah | S/o | Sayed Zakir Shah |
| 9. | Sayed Fida Shah | S/o | Sayed Peer Hussain Shah |
| 10. | Saifur Rahman | S/o | Maulana Muhammad Ilyas |
| 11. | Sayed Tahir Shah | | |

Venue: Paras Bazar

Mouza (settlement) Bela Sacha, Rahthar

Issues Discussed and suggestions:

1. The participants during the discussion took the stance that they will not accept average one year price of land called “Yak Sala” as this is very low price while the actual market price of land, in their Mouza is many folds higher than “Yak Sala”.
2. Land holding in the project affected area is very small and majority of the APs are dependent upon their land. In case they sell out their land on one year average then it would not be possible for them to purchase land with the same amount in the nearby Mouzajat (settlements). As no one will be ready to sale out land to the affectees on one-year average rate.
3. The APs said that in case they vacated their houses then where they will go as they will not be able to purchase land and house with amount they will be receiving from the project.
4. The project official must think and devise a human friendly strategy for the APs on their resettlement.
5. As a protest the APs said that they would not cooperate with any team of the project whether belong to LARP survey or any other team for the purpose of collection information for the Project. The participants’ advised the project teams and other officials to approach them through their representative committee.
6. One of their grievances was that after 2013 the revenue department did not conduct any “Jamabandi” which is supposed to be done after each 4 years. The absence of regular “Jamabandi” causes problems in declaration of type of land and its current status.

Minutes of the Meeting Public Consultation of 300 MW Balakot Hydro Power Project

Briefing on the captioned project was convened on 19-01-2022 at 10:00 AM (Paras, Nihan) the following attended: -

1. Mr. Ibadullah, Assistant Resettlement Expert, Project Management Consultant.
2. Waleed Khan, Enumerate, Project Management Consultant.
3. Local Community Members

Meeting/Consultation started with recitation of Holy Quran. Opening the discussion, the chair welcomes the participants followed by introduction of the participants. Mr. Ibadullah, Assistant Resettlement Expert, Balakot Hydro Power Project Management Consultant briefed the participants on the background and present status of the project. During the consultant question/Answers and exchange of views held. During the consultation some main and importance are recorded.

The concerns raised in the consultation meetings with the directly affected communities are summarized as follows:

1. Majority of the APs expressed concern about receiving fair compensation rates and payments for lost assets such as houses, land and trees. They proposed that any land that might be affected due to the Project must be compensated Properly or that Project authorities could provide communities with land.
2. All land is commercial and the compensation should pay commercially to the AHs.
3. The AHs said that we can't allow the measurement survey of the houses.
4. We can't accept the compensation according to the revenue department data. The revenue should update their record before the compensation process.
5. Paras is a tourist hub and a central of all the tourist point.
6. Due to the construction of dam our social setup was disturb.
7. In agricultural survey the tree is divided in four categories. Some tree is not count in the survey. The AHs request that the tree should add in the survey.
8. The community demanded that Chula allowance as has been given in Mohamand dam should be given in BHPP to HHs who will be dislocating from their houses.
9. The AHs demanded Community/public assets like school and health facilities already available in the affected villages and will be provided in relocated villages.
10. They said they have bad experience in Sukki Kinari project regarding land and non-land compensation so they were requested to treat them leniently in Balakot Hydro Power Project.
11. When we displace for our home land the PEDO should compensate properly and the local demand that the contactor should give the employment.
12. The local community have bad experience with the contactor as they are working currently in Sukki kanri HHP.

13. Labor and other job opportunities should be provided to the locals in the project.
14. Some of them also demanded that project developers will pay them complete compensation amount before they are dislodged from their houses.
15. Electricity should be provided free of cost. And an electricity connection allowance should be added to the list of allowances so, those dislodged from their houses could get electricity connection for their new house.
16. Eligible men and women residents of the area should also be employed in the Project.

Settlement	Paras	
Consultation	Community consultation	
Date:	Feb 08, 2022	
Time:	11:00 am	
Meeting Venue:	Bela Belsari	
Attended by and contact details:	Name	Contact Number
	Arshad Hussain Shah	0346-9644609
	Syed Fiaz Hussain Shah	0349-5228514
	Syed Amjad Ali Shah	0346-9608313
	Sadaqat Ali Shah	0342-1540983
	Hasan Din Awan	0346-9611834
	Shabir Hussain Shah	0348-9666021
	Syed Waseem Hussain Shah	0345-9564788
	Asad Mehmood Awan	0343-9561120
	Syed Asif Hussain Shah	0342-0595321
	Muhammad Hussain Shah	0346-9644758
	Muhammad Fareed Shah	0343-9443183
	Syed Munir Hussain Shah	0348-1430678
	Abid Hussain Shah	0346-9534319
	Syed Ashraf Ali Shah	0341-9128984
	Syed Israr Ul Haq Shah	0346-5298882
	Syed Aurangzeb Shah	0345-1520694
	Syed Noor Hussain Shah	0346-9610117
	Zakar Hussain Shah	0346-9524846
Conducted by:	Ibad Ullah (Assistant Resettlement Expert)	
Recorded by:	Walid Khan (enumerator)	
Language:	Urdu and Hindko where required for Local understanding and better communication.	

<p>Issues, Concerns and Suggestions:</p>	<ul style="list-style-type: none"> ▪ The APs are not agreed with average one year rate as is described in the LAA-1894 and wanted the project to negotiate the rate with the community and come up with market rate. ▪ The labor belongs to Paras and Bela Sacha and already working with the CGGC Jv GRC (Contractor) in Sukki Kinari Dam want the project to enhance their wages. ▪ The community were found worried especially for those whose houses will be affected by the project and demanded special financial package for the HHs. ▪ The locals demanded employment both in PEDO and with the contractor on priority basis and wanted the project to reserve quota for the APs in the employment. ▪ The APs want their unskilled youth to be transformed into skilled labor in different trades so they are able to earn their livelihood during the project and in aftermath in the open market. ▪ The land affecttees want from the project to bring some financial assistance package (in cash) for them so, in the aftermath they are able to sustain their financial position.
---	---

Appendix E: Terms Of Reference for ERM

External Resettlement Monitor (ERM)

For the Implementation of Land Acquisition and Resettlement Plan (LARP) of Hydropower Development Investment Project (HDIP)

1. Project Background

1. The Pakhtunkhwa Energy Development Organization (PEDO) intends to construct a 300 megawatt (MW) run-of-river hydropower plant (the "Project") with related infrastructure at Balakot, Mansehra District of Khyber Pakhtunkhwa (KP), Pakistan. The Project site is located on the Kunhar River about 18.6 km upstream of the town of Balakot. The Project is a run-of-river type, located on the Kunhar River in the Khyber Pakhtunkhwa (KP) province of Pakistan, in the 12 km stretch from Paras to Sangar Village. All parts of the Project are located on the left bank of the Kunhar River. The dam site is about 18.6 km upstream of the town of Balakot while the powerhouse is located 8 km upstream of Balakot, near Kapi Gali Village.

2. The project has involuntary resettlement impacts. Initial assessment based on preliminary design shows that the Project will result in loss of residential commercial and public structures, livelihood, lands, fruit and timber/firewood trees and crops.

3. The reservoir and dam, staff colony and access roads require 226.4 acres or 1811 kanals and 7 Marla (91.6 hectare). All the land acquisition for the Project will be considered permanent, as the law (LAA 1894) does not allow authorities to acquire land temporarily for more than three years. Of the total required land, 102.2 acres (817 kanal and 9 Marla) will be required for staff colony and access Road, 3.87 acres (30 kanal and 19 Marla) will be required for Power House, 124.5 acres (962 kanal and 19 Marla) will be required for the reservoir and dam. On whole 2092 households (AHs) with 9451 Affected Persons (APs) in Paras and Bela Sacha settlements will be affected by the project. Additional impacts may be expected from the soil disposal. Details of the known potential impacts are provided in **Table 1**.

Table 1: Type of Types of land acquisition and resettlement impacts and severity in Paras and Bela Sacha settlements

Type of Loss	Unit of loss ha, acre/ number/length in km for roads	Quantity affected	Affected HHs (including available, deceased and not interested)	Number of DPs (including available, deceased and not interested)	Number of APs	Severity of impact (10 or more of productive asset affected and/or physically displaced from housing)		
						No. of AHHs	No. of DPs	Number of APs
Permanent loss of land								
Cultivated land	Acre	42.32	959	959	4334	Nil	Nil	Nil
Uncultivated land	Acre	35.42	1133	1113	5117	Nil	Nil	Nil
Communal land	Acre	42.63				Nil	Nil	Nil
Total	Acre	120.37	2092	2092	9451	Nil	Nil	Nil
Land under houses and other structures* 1	Acre	14.72	214	214	1152	190		1021

Type of Loss	Unit of loss ha, acre/ number/length in km for roads	Quantity affected	Affected HHs (Including available, deceased and not interested)	Number of DPs(Including available, deceased and not interested)	Number of APs	Severity of impact (10 or more of productive asset affected and/or physically displaced from housing)		
						No. of AHHs	No. of DPs	Number of APs
Temporary loss of land (e.g., contractor camp office, borrow pits, quarries)								
Total								
Loss of structures								
Residential houses	Number	190	196	196	1063	190	190	1021
Loss of other structures*								
Retaining Wall	Number							
Bathroom	Number							
Water Tank	Number							
Store	Number							
Flooring	Number							
Kitchen	Number							
Lawn	Number							
Mesh	Number							
etc								
Commercial structures								
Hotel / Restaurant	Number	8	8	8	36	8	8	36
Poultry farms	Number	3	3	3	14	3	3	14
Fixed shops	Number	4	4	4	9	4	4	9
Any other structures (specify-add rows to list down all types of affected structures)	Number	Nil	Nil	Nil	Nil	Nil	Nil	Nil
Total	Numbers	15	15	15	59	15	15	59
Agricultural/farming related structures*								
Animal sheds	Number							
Irrigation/water courses	Number							
Tube wells	Number							
Loss of trees								
Fruit trees	Number	1448	118	118	533	Nil	Nil	Nil
Non-fruit trees	Number	9189	1761	1761	7955	Nil	Nil	Nil
Total	Number	10637	1879	1879	8488			

Type of Loss	Unit of loss ha, acre/ number/length in km for roads	Quantity affected	Affected HHs (including available, deceased and not interested)	Number of DPs (including available, deceased and not interested)	Number of APs	Severity of impact (10 or more of productive asset affected and/or physically displaced from housing)		
						No. of AHHs	No. of DPs	Number of APs
Loss of cropped area								
Crops	Acre	7.2						
Total	Acre							
Loss of public and community infrastructure/assets								
Suspension bridges	Number	2	Nil	Nil	Nil	Nil	Nil	Nil
Schools	Number	3	Nil	Nil	Nil	Nil	Nil	Nil
Masjid	Number	2	Nil	Nil	Nil	Nil	Nil	Nil
BHU/ dispensaries	Number	1	Nil	Nil	Nil	Nil	Nil	Nil
Forest Department offices	Number	1	Nil	Nil	Nil	Nil	Nil	Nil
Madrasas	Number	0	Nil	Nil	Nil	Nil	Nil	Nil
Electric poles	Number	Nil	Nil	Nil	Nil	Nil	Nil	Nil
Telephone poles	Number	Nil	Nil	Nil	Nil	Nil	Nil	Nil
Communal roads and accessways	M ²	0	Nil	Nil	Nil	Nil	Nil	Nil
Water course/channel	M ²	0	Nil	Nil	Nil	Nil	Nil	Nil
Retaining/boundary walls	M ²	0	Nil	Nil	Nil	Nil	Nil	Nil
Stair access to buildings	M		Nil	Nil	Nil	Nil	Nil	Nil
Total (AHH/AP/DP) without double counting		N/A	2092	2092	9451	195	195	1035

4. As per ADB Safeguard Policy Statement (SPS, 2009), a draft land acquisition and resettlement plan (LARP) was prepared based on preliminary design. Once the detailed design and final alignment is approved, the LARP will be finalized based on a census, detailed measurement surveys, follow-up consultations, and valuation of the affected assets following the notification of Section 4 and 5 of the Land Acquisition Act (LAA, 1894).

5. LARP implementation is subject to both internal and external monitoring. PEDO is required to ensure that (a) no land shall be acquired for the purposes of the Project under the emergency acquisition provisions of the LAA; and (b) no physical or economic displacement takes place in connection with the Project until; (i) compensation and other entitlements have been provided to APs in accordance with the final LARP; and (ii) a comprehensive income and livelihood restoration program has been established in accordance with the final LARP.

6. Pakhtunkhwa Energy Development Organization (PEDO), the Project executing agency (EA), PEDO has already established a PMU for the Project. A Social and Environment Unit (SEU) and a Purchase of Land Unit (PLU) will be established within the PMU. The SEU and PLU will be

responsible for the implementation of the LARP of the project with support from a project implementation consultant (PIC).

7. The Project will be implemented through an engineering, procurement and construction (EPC) contract. Hence, the installation and construction phase (and commencement thereof) is conditional to: (i) the submission to and clearance by ADB of a final LARP for the Project based detailed design; and (ii) PEDO's notification to the contractor and ADB in writing that due consultation, compensation payments and other entitlements have been provided to APs fully in accordance with the approved final LARP as verified by an external resettlement monitor.

8. PEDO requires the services of an independent experienced individual consultant (external resettlement monitor-ERM) to carry out the periodic external monitoring of the final LARP, including the income and livelihood restoration program on an intermittent basis.

2. Purpose and objective of Assignment

9. The objective of External Resettlement monitoring is to review the LARP implementation, and assess the (i) achievement of resettlement objectives, (ii) restoration of the economic and social conditions of the displaced persons (DPs), (iii) the effectiveness and impacts of the proposed entitlements, (iv) the need for further mitigation measures if any and (v) institutional arrangements and capacity to implement resettlement plan. External monitoring should confirm if compensation payments have been completed in sections with LAR impacts which can be handed over for civil works and timely advise PEDO to make decisions on corrective measures, if required, to implement the LARP effectively.

3. Qualification and Experience

10. The consultant should possess the following qualifications: (i) well versed in operational research; latest tools and techniques; (ii) Master Degrees in Social Sciences; Anthropology, Social/Rural Development, Economics, Sociology, etc., or Bachelor Degree in Civil Engineering; (iii) proven track record of 10 years or more in the preparation, monitoring and evaluation of development projects, with focus on resettlement monitoring; (iv) familiar with ADB Safeguard Policy Statement (2009) and land acquisition related to Pakistani laws and regulations; and (v) good English writing skills.

11. The ERM can hire 2 social mobilizers/enumerators (one male and one female) to support data collection and processing, consultations and reporting. Qualifications of the social mobilizers/enumerators include: (i) a degree in social/community development, sociology or related fields and (ii) at least 3 years' experience of data collection, surveying and public consultations.

4. Major Tasks

12. The major tasks for the ERM include the following:

- a. Identify, through field verification and review of records, any gaps in the resettlement baseline information, including list of APs, vulnerable groups, affected assets and livelihood, and suggest steps to update the data;

- b. Review and verify the effective implementation of the LARP (including the income and livelihood restoration program) according to requirements of the loan covenants and ADB involuntary resettlement safeguards;
- c. Monitor and assess whether resettlement objectives of enhancing, or at least restoring the livelihoods of all APs in real terms relative to pre-project levels and improving the standards of living of the displaced poor and other vulnerable groups have been met;
- d. Review and verify results of internal monitoring reports prepared by PMU through review of records and random field-visits involving APs and community groups;
- e. Assess the adequacy of information disclosure and consultation activities in meeting the disclosure and meaningful consultation requirements as per ADB SPS (2009);
- f. Assess if the required grievance redress mechanism (GRM) for the project is existing and functional, status and actions taken on grievances received and recommend measures for improvements, if required;
- g. Verify completion of compensation payments in sections with LAR issues and confirm which sections can be handed over for civil works;
- h. Identify problems/potential problems and emerging LAR issues during project implementation; and recommend to PEDO the required corrective actions and measures to mitigate problems;
- i. Verify if the livelihoods and the standard of living of APs, including those of the non-titled DPs, are restored or improved; and,
- j. Within six months prior to the project closing, conduct a post-evaluation of the implementation of the LARP (including the income and livelihood restoration program) and learn strategic lessons for future policy formulation and planning.

5. Monitoring Indicators

13. The monitoring will assess the extent to which the provisions in the LARP are being followed and if objectives are being met. Some key indicators for external monitoring include the following:

Table 2: Indicators for Verification by External Monitor

Monitoring Indicator	Basis for Indicator
Basic information on APs' households (gender-disaggregated data essential for all aspects)	Location Composition and structure, ages, education and skill levels Gender of household head Ethnic group Access to health, education, utilities, and other social services Housing type Land and other resource-owning and -using patterns Occupations and employment patterns Income sources and levels Agricultural production data (for rural households) Participation in neighbourhood or community groups Access to cultural sites and events Valuation of all assets

Monitoring Indicator	Basis for Indicator
Restoration of living standards	<p>Were house compensation payments made free of depreciation, fees, or transfer costs to the APs?</p> <p>Have APs adopted the housing options developed?</p> <p>Have perceptions of community been restored?</p> <p>Have APs achieved replacement of key social and cultural elements?</p>
Restoration of livelihoods (Disaggregate data for APs moving to group resettlement sites, self-relocating APs, APs with enterprises affected)	<p>Were Compensation payments free of deductions for depreciation, fees, or transfer costs to the displaced persons?</p> <p>Were compensation payments sufficient to replace lost assets?</p> <p>Was sufficient replacement land available of suiTable standard?</p> <p>Did income substitution allow for re-establishment of enterprise and production?</p> <p>Have affected enterprises received sufficient assistance to re-establish themselves?</p> <p>Have vulnerable groups been provided income-earning opportunities?</p> <p>Are these effective and sustainable?</p> <p>Do jobs provided restore pre-project income levels and living standards?</p>
Levels of APs' satisfaction	<p>How much do the APs know about resettlement procedures and entitlements?</p> <p>Do the APs know their entitlements?</p> <p>Do they know if these have been met?</p> <p>How do the APs assess the extent to which their own living standards and livelihoods have been restored?</p> <p>How much do the APs know about grievance procedures and conflict resolution procedures?</p>
Effectiveness of resettlement planning	<p>Were the APs and their assets correctly enumerated?</p> <p>Was the time frame and budget sufficient to meet objectives, were there institutional constraints?</p> <p>Were entitlements too generous?</p> <p>Were vulnerable groups identified and assisted?</p> <p>How did resettlement implementers deal with unforeseen problems?</p>

6. Methodology

14. The methodology for the assignment includes the following:

- a. The ERM will review the data and process of the detailed measurement survey (DMS), census and socio-economic surveys to establish the baseline for monitoring and evaluating project benefits. The review will include a review of records (including database, DMS records, questionnaires), a random sample interview using a structured questionnaire and focused group discussions (FGDs) with some APs. The sample size for the sample interviews will be proportionate to the number of APs in each section/package. The interviews and FGDs will check the DMS process from identification to agreement on DMS results and evaluate if DMS activities were carried out in a participatory and transparent manner;
- b. The ERM will synchronize its AP and asset database with the PMU database to come up with a common baseline for internal and external monitoring. The database will include validated data on affected assets and categories of APs, including those who are severely affected, vulnerable, APs requiring relocation and APs with legal and administrative impediments i.e. out of the project area, with inheritance mutations, with disputes, APs with missing documentation, etc.

-
- c. The result of the review will be presented in an inception report which will include the validated list of APs and affected assets, review of the LARP updating process, a monitoring work plan (including the preparation of audit reports and semi-annual monitoring reports), and recommendations for addressing gaps noted in the review. The inception report will be submitted to the PMU and ADB for review and approval;
 - d. Resettlement audit. For sections to be handed over for clearing and civil works, the ERM review the status of compensation award as per Section 11 of the LAA through review of records and random interviews of APs. The review will confirm disbursement of compensation payments and cash assistance (including applicable rehabilitation assistance/allowances: relocation assistance, livelihood restoration allowance, severe impact allowance, income loss compensation, etc.) and adequacy of notification and consultations. The review will also assess cases with legal and administrative impediments to compensation, including adequacy of actions taken by the project to address these impediments. Based on the review, the ERM will submit resettlement audit reports confirming the sections/sites that may be handed over for civil works;
 - e. Six months after mobilization and every six months during the implementation of the project, the ERM will undertake regular external resettlement monitoring to cover (i) the overall progress in compensation payments, (ii) status of income and livelihood restoration activities including employment of APs in project-related jobs, (iii) LAR issues and non-compliances arising during project implementation, (iv) grievance redress mechanism and status of complaints, (v) information disclosure, (vi) and consultation activities. These semi-annual reports will be submitted to PEDO and ADB for review and will be uploaded on the ADB website for disclosure. Input to these semi-annual external monitoring reports is the internal monitoring report to be prepared by the PIC;
 - f. A post-resettlement survey will be carried within 6 months before the closing of the project. Sampling for the will include 100% of severely affected and vulnerable households, as well as at least 30% of all other APs. The post-resettlement survey results will be compared with the baseline information collected by the ERM at the start of his/her assignment. FGDs will also be conducted with APs and relevant agencies to help compare pre and post-LARP condition of the APs. Results will be presented through a post-resettlement/final report which will also be submitted to PEDO and ADB for review and disclosure;

7. Reporting Requirements

- a. An Inception Report, including baseline survey report, final list of APs and assets, draft formats (as appropriate for various outputs, such as questionnaires, guides, etc.) and draft outlines for various reports (including resettlement audit reports, semi-annual monitoring report and post-LARP implementation/final report within 1 month upon signing of the contract;
- b. Section/package-specific resettlement audit reports within 2 weeks after receipt of request for handing over for civil works (supported by a compensation monitoring/progress report)
- c. Semiannual monitoring reports within 6 months from mobilization and every after 6 months

d. Post-LARP implementation/final report within 6 months before closing of the project.

15. All reports prepared on ADB format will be submitted to PEDO, for onward transmittal to ADB. An abbreviated version of the monitoring report will be provided in accessible places (i.e. village and district heads offices) and in Urdu/Pashtu for the information of APs.

8. Change of Scope

16. The ERM will adhere to any change in scope of work, after consultation with PMU and in true spirit of monitoring and evaluation of resettlement activities during his period of engagement.

9. Selection Procedures

17. Selection of the External Monitoring will be done as per "Guidelines on the use of Consultants by Asian Development Bank (ADB) 2013" for Individual Consultants.

10. Type of Contract

18. The ERM assignment is on an intermittent basis. Payments shall be linked to the outputs and timely submission of deliverables as defined in section 6 of TORs. Milestones will be finalized during contract negotiations.

TERMS OF REFERENCE FOR RESETTLEMENT EXPERT

11. Qualification

19. The **Resettlement Expert (RE)** must be a graduate in social sciences or in a related field, with at least 10 years of experience in resettlement planning and implementation. Experience in infrastructure projects, particularly, in large-scale hydropower projects, is an added qualification.

20. The SRE is expected to possess a good knowledge of involuntary resettlement and indigenous people safeguards policies of ADB and other international financial institutions. The RE's key activities include:

- i. Review resettlement and indigenous people plans, livelihood restoration plans, and community development plans and work out in detail, their implementation strategies, budgets and timelines. Prepare, if required, additional resettlement and indigenous peoples plans to address social safeguards issues identified during project implementation.
- ii. Monitor implementation of resettlement plan as agreed by PEDO with ADB and submit timely report to PEDO on any non-compliance with the approved resettlement plan.
- iii. Assist PEDO in updating Land Acquisition and Resettlement Plan (LARP) as and when needed with first revision at dam design approval stage.
- iv. Ensure that LARP delineates responsibilities (pertaining to land acquisition, compensation payment, physical relocation and economic rehabilitation of project affected persons) of PEDO, EPC contractor(s), PM Consultant team, Government of Pakistan agencies, ADB, Independent Advisory Panel and any other parties engaged in BHPP construction and operations.

-
- v. Review, update and submit monitoring requirements and budget line items of LARP for approval of PEDO.
 - vi. Orient EPC on ESMP's guidelines on involuntary resettlement and rehabilitation of the project-affected people and its reporting requirements.
 - vii. Coordinate with PEDO's on-site management team on ESMP implementation and reporting requirements, including compensation payment and physical relocation of the project-affected persons and communities.
 - viii. Conduct routine inspection and prepare monitoring reports as per LARP.
 - ix. Where necessary, prepare corrective action plans.
 - x. Coordinate with the environmental specialist, Independent Advisory Panel, and 3rd party external monitoring consultant on the implementation of LARP.

Appendix F: Template of Complaints Registration Form

Name of Complainant						
Father/ Husband Name						
NIC Number:						
Contact Address:						
Contact Number:						
Nature of Grievance or Complaint:						
Environmental:	<input type="radio"/>	Social:	<input type="radio"/>		Gender:	<input type="radio"/>
Details:						

Complainant		Recipient Village GRC		Recipient District GRC	
Signature:		Signature:		Signature:	
Name:		Name:		Name:	
Dated:		Dated:		Dated:	

Appendix G: Template Of Grievance Log of Village Level GRC

[illegible]

* Supporting documents include Land Records, witness statements, Photographic documentation etc.

Appendix H: Template Of Grievance Log of Project Level GRC

Complaint No.*	Registration Date	Name of The Complainant	Summary of Complaint	Decision of Village level GRC	Summary of 1st Hearing	Summary of Field visit	Summary of 2nd Hearing	Decision

*Complaint Number will be the same registered at Grievance Log of Village Level GRC

Appendix I: TOR For Implementing Community Support / Development Program- Consultant-Ngo National Ngo-Consulting Firm

21. **Project Background.** The Pakhtunkhwa Energy Development Organization (PEDO) with the financial assistance of Asian Development Bank (ADB) intends to construct a 300 megawatt (MW) run-of-river hydropower plant (the "Project") with related infrastructure at Balakot, Mansehra District of Khyber Pakhtunkhwa, Pakistan. The project site is located on the Kunhar River about **29** km upstream of the town of Balakot. The project is a run-of-river type, located on the Kunhar River in the Khyber Pakhtunkhwa province of Pakistan, in the **12** km stretch from Paras to Sangar Village. The hydel power potential available in this stretch of the river will be utilized for the project. All parts of the project are located on the left bank of the Kunhar River. The dam site is about **29** km upstream of the town of Balakot. The powerhouse is located **12** km upstream of Balakot, near Kapi Gali Village.

22. It is expected that the project will have direct and indirect impacts on the six settlements within and near the project site (Bela Balseri, Nehan, Rahtar, Sangar and Kappi Gali). All these settlements are in tehsil Balakot of district Mansehra. Four settlements are at the dam site (Bela Balseri, Nehan and Rahtar), one is at staff colony site (Sanger) and one at access road (Kappi Gali). Most of the affected settlements are along the national highway N-15 and linked through unsealed roads. Among the residents in the area, most affected are the 458 households in the Settlements of Paras and Bela Sacha which will lose their lands, structures and other assets as a result of the project.

23. In addition to the hydel power infrastructure, a community support/development program, therefore, has been designed under the project to cater to the socio-economic needs of the six affected and other surrounding communities in the project area. This will improve the livelihood opportunities for the displaced households and adjacent communities in the project area including women and vulnerable segments of the population; build their resilience towards economic downturn; and increase their awareness about risks such as: health, climate change, natural disasters and other contextually relevant issues.

- a. **Objective of the Assignment.** The project will hire a full-time consultant-nongovernment organization (NGO) to implement the community support/development program as part of the Gender Action Plan (GAP) developed for the project. The NGO will work under the supervision of PEDO and supported by Project Implementation Unit (PIU).
- b. **Timing and input.** The team will be engaged for 3 years from the project's commencement.
- c. **Scope of work.** The consultant-NGO under the close supervision of PEDO, the Project Implementation Unit (PIU), the Project Management Consultants (PMC), and the heads of affected villages will be responsible for the following tasks:

(i) Develop and Implement Gender-Responsive Community Mobilization Strategy

- Conduct participatory consultations with men and women affected persons (APs) and community groups on project related activities, project impacts, benefits of the project and

information sharing, at different stages of project implementation.

- Organize village level committees to address the needs and concerns of APs and the local communities. Ensure that women have equitable access to these committees established under the project.
- Ensure that the implementation of the resettlement plan include needs and concerns of both men and women (elderly, widowed, disabled, single and other vulnerable segments of the population)
- Ensure that affected women and disadvantaged groups receive fair compensation against their respective entitlements and claims and ensure that grievances from women are collected and recorded separately by women social mobilizers.
- Collect baseline gender disaggregated data against the key targets and indicators of GAP and Community Support Program.

(ii) Develop and Implement Livelihood Improvement Program

- Conduct assessment of the value chain of electricity driven enterprises (including backward and forward linkages, skill sets for men and women APs and residents in the affected villages, market analysis for employability etc.).
- Develop and implement skill development program based on the findings of the value chain assessment and market analysis for men and women of the affected and vulnerable households in the project.
- Develop value-added business models to provide employment opportunities for women including affected and vulnerable households in the project.
- Build linkages of the women groups with micro-finance institutes, market, government supported livelihood and social protection programs and other support networks for increased access to livelihood opportunities.
- Support the PMU in linking affected households (AHs) and residents in the affected villages to job opportunities in the project during project construction, including women.
- Facilitate the conduct of training for AHs and residents in the affected villages on skills required from the project (i.e. welding, plumbing, driving etc.).
- Assist SEU in receiving applications from the interested AHs and other residents in the affected villages in different disciplines and help arrange trainings of the APs from one or more reputed vocational training institutions within Pakistan.

(iii) Develop and Implement Training and Knowledge Sharing Programs for Communities

- Educate communities on social and gender issues such as importance of educating girls, reproductive health of women, pre- and post-natal care, nutritional needs and growth monitoring of children etc.
- Conduct training and knowledge sessions for school staff (including school administration, teachers and students) on modern teaching techniques, use of information technology, and resilience towards natural disasters and climate change.

(iv) Develop and Implement Awareness Raising Programs on Climate Change and Natural Disasters

- Conduct awareness raising sessions on issues related to climate change and environment (issues such as: de-forestation, water conservation, water pollution, energy conservation etc.)
- Organize and train mothers and youth groups in surrounding schools and committees as climate change leaders to create awareness on issues related to climate change.
- Organize plantation campaigns in the project area involving youth groups, community organizations and local administration.

(v) Strengthen Institutional Capacity of PEDO in Developing and Implementing Socially Inclusive and Gender-Responsive Energy Sector Projects

- Conduct knowledge sharing and learning events for PEDO and policy makers for creating conducive work environment and Human Resource Development (HRD) opportunities with a strong emphasis on encouraging the recruitment of women staff in energy sector in compliance with the government recruitment policies.
 - Develop toolkits and guidelines for developing gender inclusive energy sector projects.
 - Institutionalize social and gender responsive HR policies and procedures
 - Collect evidence and document good practices on social and gender impacts of the project.
1. **Expected outputs.** The consultant-NGO will submit (i) an inception report within 3 weeks of signing up of the contract including a technical proposal, budget, a work plan for the whole contract period, and staffing and personnel deployment plan; (ii) quarterly and semi-annual progress report against the targets, indicators and deliverables agreed with the client; and (iii) a completion report at the end of the assignment.
2. **Required team composition and qualifications.** The team of consultant-NGO shall be composed of (i) team leader for the overall CDP deliverables and quality assurance, (ii) social development and gender expert, (iii) social mobilizers (men and women), (iv) livelihood expert, (v) climate change expert, and (vi) monitoring and evaluation expert.

Qualification and experience of the above is tabulated below

Position	Qualification	Experience		Estimated Man-Months*
		General (Years)	Specific (Years)	
Team Leader	MSc. Sociology/Environmental Science, Social Science or related qualification	20	7	25
Social Development and Gender Expert	MSc. Sociology/Environmental Science, Social Science or related qualification	15	5	6
Livelihood Expert	MSc. Sociology/Environmental Science, Social Science or related	15	5	7

Position	Qualification	Experience		Estimated Man-Months*
		General (Years)	Specific (Years)	
	qualification			
Climate Change Expert	MSc Environmental Science. MSc/MS in Water Resources/ /Hydrology/Environmental Engineering,	15	5	3
Monitoring and Evaluation Expert	MSc. Sociology/Environmental Science, Social Science or related qualification	15	5	6
Social Mobilizer	MSc. Sociology/Environmental Science, Social Science or related qualification	10	5	9

*There may revision in allocation of man-months in the detailed RFP.

3. The consultant-NGO should have:

- i. extensive experience in working with international and bilateral development agencies,
- ii. considerable outreach at the provincial level and project area,
- iii. field offices and operational team in the project area,
- iv. demonstrated expertise in implementing similar community development programs linked to infrastructure projects in sectors such as water and hydropower,
- v. extensive work experience with rural communities and expertise in livelihood development programs, climate change and social sector,
- vi. Demonstrated experience (more than 10 years) in implementing gender and development programs.

Appendix J: Notification of Section 4 and 5

4. Section 4

**OFFICE OF THE DEPUTY COMMISSIONER/
COLLECTOR LAND ACQUISITION MANSEHRA.
CORRIGENDUM NOTIFICATION UNDER SECTION (4) OF THE LAND
ACQUISITION ACT, 1894.**

WHEREAS: It appears to the District Collector Mansehra that the acquiring Department has measured the exact area required for the public purpose namely for construction “**300 MW Balakot Hydro Power Project**” in Mouza Paras, Bela Sacha, Ghanool & Sangarh Tehsil Balakot District Mansehra due to which the following amendments/addendum is made to the Notification U/S-4 of the land Acquisition Act, 1894, published by the District Collector Mansehra vide No.2508-14/Acq: dated 08-10-2019 & No.2321-27/Acq: dated 11-12-2020.

S P E C I F I C A T I O N

Name of Mouza	Area Already notified			Area to be deleted			Area to be added			Area to be acquired		
Paras	Khasra #	K	M	Khasra #	K	M	Khasra #	K	M	Khasra #	K	M
	1238/1	4	12	-	-	-	1251/1	00	15	1238/1	4	12
	1251/1	1	10	1251/1	1	10	-	-	-	1251/1	00	15
	1267/1	5	6	-	-	-	-	-	-	1267/1	5	6
	1270	2	7	-	-	-	-	-	-	1270	2	7
	1271/1	5	18	-	-	-	-	-	-	1271/1	5	18
	1284	0	13	-	-	-	-	-	-	1284	0	13
	1285/1	0	8	-	-	-	-	-	-	1285/1	0	8
	1286	0	7	-	-	-	-	-	-	1286	0	7
	1287	1	2	-	-	-	-	-	-	1287	1	2
	1289/1	1	0	-	-	-	-	-	-	1289/1	1	0
	1293/1	12	13	-	-	-	-	-	-	1293/1	12	13
	1294/1	9	13	-	-	-	-	-	-	1294/1	9	13
	1295/1	3	15	-	-	-	-	-	-	1295/1	3	15
	1296/1	9	17	-	-	-	-	-	-	1296/1	9	17
	1297/1	1	18	-	-	-	-	-	-	1297/1	1	18
	1298/1	3	4	-	-	-	-	-	-	1298/1	3	4
	1299/1	6	2	-	-	-	-	-	-	1299/1	6	2
	1321/1	15	1	-	-	-	-	-	-	1321/1	15	1
	1325/1	7	17	-	-	-	-	-	-	1325/1	7	17
	1326	1	0	-	-	-	-	-	-	1326	1	0
	1327	0	9	-	-	-	-	-	-	1327	0	9
	1328	1	10	-	-	-	-	-	-	1328	1	10
	1329	1	10	-	-	-	-	-	-	1329	1	10
	1330	0	16	-	-	-	-	-	-	1330	0	16
	1331/1	1	17	-	-	-	-	-	-	1331/1	1	17
	1332	1	0	-	-	-	-	-	-	1332	1	0
	1333	1	16	-	-	-	-	-	-	1333	1	16
	1334	0	15	-	-	-	-	-	-	1334	0	15
	1335	1	16	-	-	-	-	-	-	1335	1	16
	1336	0	11	-	-	-	-	-	-	1336	0	11

① 

Name of Mouza	Area Already notified			Area to be deleted			Area to be added			Area to be acquired		
	1337	0	3	1337	0	3	1337	0	02	1337	0	02
	1338	0	5	-	-	-	-	-	-	1338	0	5
	1339	5	11	-	-	-	-	-	-	1339	5	11
	1340	0	13	-	-	-	-	-	-	1340	0	13
	1341	6	10	-	-	-	-	-	-	1341	6	10
	1342	0	1	-	-	-	-	-	-	1342	0	1
	1343	0	2	-	-	-	-	-	-	1343	0	2
	1344	1	7	-	-	-	-	-	-	1344	1	7
	1345	0	7	-	-	-	-	-	-	1345	0	7
	1346	3	9	-	-	-	-	-	-	1346	3	9
	1347	0	4	-	-	-	-	-	-	1347	0	4
	1348	0	3	-	-	-	-	-	-	1348	0	3
	2433/1349	1	0	-	-	-	-	-	-	2433/1349	1	0
	2434/1349/1	1	12	-	-	-	-	-	-	2434/1349/1	1	12
	1350	0	12	-	-	-	-	-	-	1350	0	12
	1351	6	13	-	-	-	-	-	-	1351	6	13
	1352	3	7	-	-	-	-	-	-	1352	3	7
	1353	3	12	-	-	-	-	-	-	1353	3	12
	1354	0	3	-	-	-	-	-	-	1354	0	3
	1355	8	19	-	-	-	-	-	-	1355	8	19
	1356	0	8	-	-	-	-	-	-	1356	0	8
	1357/1	1	8	-	-	-	-	-	-	1357/1	1	8
	1358/1	4	8	-	-	-	-	-	-	1358/1	4	8
	1359/1	5	4	-	-	-	-	-	-	1359/1	5	4
	-	-	-	-	-	-	1547/1	0	05	1547/1	0	05
	1548/1	15	18	-	-	-	-	-	-	1548/1	15	18
	1549/1	215	10	1549/1	215	10	1549/1	215	07	1549/1	215	07
	1550/1	21	7½	1550/1	21	7½	1550/1	21	1½	1550/1	21	1½
	1565/1	2	16	-	-	-	-	-	-	1565/1	2	16
	1566	1	10	-	-	-	-	-	-	1566	1	10
	1568	0	15	-	-	-	-	-	-	1568	0	15
	1569	1	18	-	-	-	-	-	-	1569	1	18
	1570	1	1	-	-	-	-	-	-	1570	1	1
	1571	1	0	-	-	-	-	-	-	1571	1	0
	1572	0	12	-	-	-	-	-	-	1572	0	12
	1573	2	3	-	-	-	-	-	-	1573	2	3
	1574/3/1	80	1	-	-	-	-	-	-	1574/3/1	80	1
	1575	5	10	-	-	-	-	-	-	1575	5	10
	1576	5	11	-	-	-	-	-	-	1576	5	11
	1577	4	13	-	-	-	-	-	-	1577	4	13
	1578	4	3	-	-	-	-	-	-	1578	4	3
	1579	1	11	-	-	-	-	-	-	1579	1	11
	1580	3	18	-	-	-	-	-	-	1580	3	18
	1581	2	7	-	-	-	-	-	-	1581	2	7
	1582/2/1	0	14	-	-	-	-	-	-	1582/2/1	0	14
	1583/2/1	0	14	-	-	-	-	-	-	1583/2/1	0	14
	1587/1/2	0	5	-	-	-	-	-	-	1587/1/2	0	5
	1587/3/2	27	18	-	-	-	-	-	-	1587/3/2	27	18

(2) 

Name of Mouza	Area Already notified			Area to be deleted			Area to be added			Area to be acquired		
	1588/1	2	10	-	-	-	-	-	-	1588/1	2	10
	1589/2/1	2	16	-	-	-	-	-	-	1589/2/1	2	16
	1596/1	2	0	-	-	-	-	-	-	1596/1	2	0
	1599/1	0	5	-	-	-	-	-	-	1599/1	0	5
	1600/1,2	3	15	-	-	-	-	-	-	1600/1,2	3	15
	1601/1	00	11	1601/1	00	11	1601/1,2	00	11	1601/1,2	00	11
	1603/2	1	18	-	-	-	-	-	-	1603/2	1	18
	2886/1603/1	1	18	-	-	-	-	-	-	2886/1603/1	1	18
	2887/1603/1	1	8	-	-	-	-	-	-	2887/1603/1	1	8
	2888/2855/1603	3	2	-	-	-	-	-	-	2888/2855/1603	3	2
	2889/2855/1603/1,2/1,2	6	12	-	-	-	-	-	-	2889/2855/1603/1,2/1,2	6	12
	-	-	-	-	-	-	1605	7	18	1605	7	18
	1609/1	4	14	-	-	-	-	-	-	1609/1	4	14
	1625/1	3	15	-	-	-	-	-	-	1625/1	3	15
	2821/1626	1	0	-	-	-	-	-	-	2821/1626	1	0
	2822/1626	3	3	-	-	-	-	-	-	2822/1626	3	3
	1627/1	2	12	-	-	-	-	-	-	1627/1	2	12
	2476/1	1	12	-	-	-	-	-	-	2476/1	1	12
	2873/2490/1	1	11	-	-	-	-	-	-	2873/2490/1	1	11
	2491/1	2	3	-	-	-	-	-	-	2491/1	2	3
	2492	0	5	-	-	-	-	-	-	2492	0	5
	2493	2	0	-	-	-	-	-	-	2493	2	0
	2494	1	13	-	-	-	-	-	-	2494	1	13
	2495	5	1	-	-	-	-	-	-	2495	5	1
	2496	1	14	-	-	-	-	-	-	2496	1	14
	2497	3	12	-	-	-	-	-	-	2497	3	12
	2498	1	3	-	-	-	-	-	-	2498	1	3
	2499	1	16	-	-	-	-	-	-	2499	1	16
	2500	0	11	-	-	-	-	-	-	2500	0	11
	2503	0	11	-	-	-	-	-	-	2503	0	11
	2874/2504	1	1	-	-	-	-	-	-	2874/2504	1	1
	2875/2504	1	4	-	-	-	-	-	-	2875/2504	1	4
	2505	0	11	-	-	-	-	-	-	2505	0	11
	2506	1	11	-	-	-	-	-	-	2506	1	11
	2507	2	4	-	-	-	-	-	-	2507	2	4
	2508	0	19	-	-	-	-	-	-	2508	0	19
	2509	0	2	-	-	-	-	-	-	2509	0	2
	2510	0	2	-	-	-	-	-	-	2510	0	2
	2511	1	8	-	-	-	-	-	-	2511	1	8
	2831/2512	0	3	-	-	-	-	-	-	2831/2512	0	3
	2832/2512	2	15	-	-	-	-	-	-	2832/2512	2	15
	2513	10	2	-	-	-	-	-	-	2513	10	2
	2841/2514	0	3	-	-	-	-	-	-	2841/2514	0	3
	2842/2514	0	11	-	-	-	-	-	-	2842/2514	0	11
	2843/2514	0	12	-	-	-	-	-	-	2843/2514	0	12
	2515	1	4	-	-	-	-	-	-	2515	1	4
	2516	6	18	-	-	-	-	-	-	2516	6	18

③

Name of Mouza	Area Already notified			Area to be deleted			Area to be added			Area to be acquired		
	2517	0	8	-	-	-	-	-	-	2517	0	8
	2518	6	1	-	-	-	-	-	-	2518	6	1
	2519	0	18	-	-	-	-	-	-	2519	0	18
	2520	5	5	-	-	-	-	-	-	2520	5	5
	2521	0	4	-	-	-	-	-	-	2521	0	4
	2522	0	15	-	-	-	-	-	-	2522	0	15
	2523	7	12	-	-	-	-	-	-	2523	7	12
	2524	6	8	-	-	-	-	-	-	2524	6	8
	2525	1	16	-	-	-	-	-	-	2525	1	16
	2526	4	6	-	-	-	-	-	-	2526	4	6
	2527	4	5	-	-	-	-	-	-	2527	4	5
	2528	2	11	-	-	-	-	-	-	2528	2	11
	2529	2	15	-	-	-	-	-	-	2529	2	15
	2530	0	8	-	-	-	-	-	-	2530	0	8
	2531	0	9	-	-	-	-	-	-	2531	0	9
	2532	0	19	-	-	-	-	-	-	2532	0	19
	2533	0	9	-	-	-	-	-	-	2533	0	9
	2534	0	16	-	-	-	-	-	-	2534	0	16
	2535	0	7	-	-	-	-	-	-	2535	0	7
	2536	3	8	-	-	-	-	-	-	2536	3	8
	2537	0	2	-	-	-	-	-	-	2537	0	2
	2538	0	7	-	-	-	-	-	-	2538	0	7
	2539	1	9	-	-	-	-	-	-	2539	1	9
	2540	0	14	-	-	-	-	-	-	2540	0	14
	2541	0	13	-	-	-	-	-	-	2541	0	13
	2542	2	9	-	-	-	-	-	-	2542	2	9
	2543	3	19	-	-	-	-	-	-	2543	3	19
	2544	1	17	-	-	-	-	-	-	2544	1	17
	2545	1	10	-	-	-	-	-	-	2545	1	10
	2546	1	13	-	-	-	-	-	-	2546	1	13
	2547	1	1	-	-	-	-	-	-	2547	1	1
	2548	0	4	-	-	-	-	-	-	2548	0	4
	2549	0	3	-	-	-	-	-	-	2549	0	3
	2550	1	3	-	-	-	-	-	-	2550	1	3
	2551	0	9	-	-	-	-	-	-	2551	0	9
	2552	0	3	-	-	-	-	-	-	2552	0	3
	2553	0	3	-	-	-	-	-	-	2553	0	3
	2554	0	4	-	-	-	-	-	-	2554	0	4
	2555	2	5	-	-	-	-	-	-	2555	2	5
	2556	0	16	-	-	-	-	-	-	2556	0	16
	2557	2	16	-	-	-	-	-	-	2557	2	16
	2558	2	5	-	-	-	-	-	-	2558	2	5
	2559	7	8	-	-	-	-	-	-	2559	7	8
	2560	0	3	-	-	-	-	-	-	2560	0	3

4

Name of Mouza	Area Already notified			Area to be deleted			Area to be added			Area to be acquired		
	2561	0	6	-	-	-	-	-	-	2561	0	6 ✓
	2562	0	4	-	-	-	-	-	-	2562	0	4 ✓
	2563	3	10	-	-	-	-	-	-	2563	3	10 ✓
	2564	0	8	-	-	-	-	-	-	2564	0	8 ✓
	2565	6	8	-	-	-	-	-	-	2565	6	8 ✓
	2566	6	0	-	-	-	-	-	-	2566	6	0 ✓
	2567	1	0	-	-	-	-	-	-	2567	1	0 ✓
	2568/1	0	14	2568/1	0	14	2568/1	01	08	2568/1	01	08 ✓
	2569	1	16	-	-	-	-	-	-	2569	1	16 ✓
	2570/1	1	11	-	-	-	-	-	-	2570/1	1	11 ✓
	-	-	-	-	-	-	-	-	-	2582	10	3 ✓
	2583	0	18	-	-	-	-	-	-	2583	0	18 ✓
	2584	1	8	-	-	-	-	-	-	2584	1	8 ✓
	2585	0	13	-	-	-	-	-	-	2585	0	13 ✓
Total land Paras		779	15½	-	-	-	-	-	-	-	787	7½
Bela Sacha	Khasra #	K	M	Khasra #	K	M	Khasra #	K	M	Khasra #	K	M
	1759/1	1	15	-	-	-				1759/1	1	15
	1926	0	4	-	-	-				1926	0	4
	1927/1	0	18	-	-	-				1927/1	0	18
	1936/1	4	5	-	-	-				1936/1	4	5 ✓
	1937/1	19	7	1937/1	19	7	1937/1	20	13	1937/1	20	13
	-	-	-	-	-	-	1938	04	14	1938	04	14
	1939/1	4	8	-	-	-				1939/1	4	8 ✓
	2217/2/1	21	7½	2217/2/1	21	7½	2217/2/1	21	1½	2217/2/1	21	1½ ✓
	2218/1	25	1							2218/1	25	1
	2219	5	16	-	-	-	-	-	-	2219	5	16 ✓
	2220	6	1	-	-	-	-	-	-	2220	6	1 ✓
	2221/1	0	16							2221/1	0	16 ✓
	2222/1	22	5							2222/1	22	5 ✓
	2223/1	0	14							2223/1	0	14
	2224	0	4	-	-	-	-	-	-	2224	0	4 ✓
	2225	7	18	-	-	-	-	-	-	2225	7	18 ✓
	2226	0	3	-	-	-	-	-	-	2226	0	3 ✓
	2227	7	9	-	-	-	-	-	-	2227	7	9 ✓
	2228	6	4	-	-	-	-	-	-	2228	6	4 ✓
	2229/1	35	2							2229/1	35	2
Total Bela Sacha		169	17½	-	-	-	-	-	-	-	175	11½
Ghanool	Khasra#	K	M	Khasra#	K	M	Khasra #	K	M	Khasra#	K	M
	4267/1	0	19	-	-	-	-	-	-	4267/1	0	19
	4272/1	0	6	-	-	-	-	-	-	4272/1	0	6
	4277/1	3	10	-	-	-	-	-	-	4277/1	3	10
	4278/1	4	8	-	-	-	-	-	-	4278/1	4	8
	4279/1	0	2	-	-	-	-	-	-	4279/1	0	2
	4280/1	6	8	-	-	-	-	-	-	4280/1	6	8

⑤ Jm

Name of Mouza	Area Already notified			Area to be deleted			Area to be added			Area to be acquired		
	4281	4	16	-	-	-	-	-	-	4281	4	16
	4282	2	7	-	-	-	-	-	-	4282	2	7
	4283	8	3	-	-	-	-	-	-	4283	8	3
Total land Ghanool	30	19		-	-	-	-	-	-	-	30	19
Sangar	Khasra#	K	M	Khasra#	K	M	Khasra #	K	M	Khasra#	K	M
	3/1	75	9	-	-	-	-	-	-	3/1	75	9
	5/1	0	19	-	-	-	-	-	-	5/1	0	19
	13/1	3	1	-	-	-	-	-	-	13/1	3	1
	21	5	7	-	-	-	-	-	-	21	5	7
	22	1	6	-	-	-	-	-	-	22	1	6
	23	1	18	-	-	-	-	-	-	23	1	18
	24/1,2,3	6	13	-	-	-	-	-	-	24/1,2,3	6	13
	27/1	1	7	-	-	-	-	-	-	27/1	1	7
	37/1,2	78	0	-	-	-	-	-	-	37/1,2	78	0
	38/1	8	18	-	-	-	-	-	-	38/1	8	18
	40/1	2	16	-	-	-	-	-	-	40/1	2	16
	44/1	1	3	-	-	-	-	-	-	44/1	1	3
	45/1	0	4	-	-	-	-	-	-	45/1	0	4
	51/1	1	14	-	-	-	-	-	-	51/1	1	14
	52/1	2	19	-	-	-	-	-	-	52/1	2	19
	68/1	0	9	-	-	-	-	-	-	68/1	0	9
	70/1	0	4	70/1	0	4	70	0	4	70	0	4
	71/1	5	19	-	-	-	-	-	-	71/1	5	19
	-	-	-	-	-	-	73	00	03	73	00	03
	-	-	-	-	-	-	74	06	10	74	06	10
	75	0	3	-	-	-	-	-	-	75	0	3
	76	10	4	-	-	-	-	-	-	76	10	4
	77/1,2	3	4	-	-	-	-	-	-	77/1,2	3	4
	78/1	1	18	-	-	-	-	-	-	78/1	1	18
	79/1	0	15	-	-	-	-	-	-	79/1	0	15
	81/1	5	10	-	-	-	-	-	-	81/1	5	10
	94/1	29	2	-	-	-	-	-	-	94/1	29	2
	96/1	9	7	-	-	-	-	-	-	96/1	9	7
	97	17	7	-	-	-	-	-	-	97	17	7
	98	13	19	-	-	-	-	-	-	98	13	19
	99	8	15	-	-	-	-	-	-	99	8	15
	100	3	8	-	-	-	-	-	-	100	3	8
	101	2	12	-	-	-	-	-	-	101	2	12
	102	0	18	-	-	-	-	-	-	102	0	18
	103	0	16	-	-	-	-	-	-	103	0	16
	104	5	12	-	-	-	-	-	-	104	5	12
	105	7	2	-	-	-	-	-	-	105	7	2
	106	2	6	-	-	-	-	-	-	106	2	6
	107	1	5	-	-	-	-	-	-	107	1	5

6


Name of Mouza	Area Already notified			Area to be deleted			Area to be added			Area to be acquired		
	108	1	11	-	-	-	-	-	-	108	1	11
	109	0	7	-	-	-	-	-	-	109	0	7
	110	5	2	-	-	-	-	-	-	110	5	2
	111	2	1	-	-	-	-	-	-	111	2	1
	112	2	15	-	-	-	-	-	-	112	2	15
	113	1	8	-	-	-	-	-	-	113	1	8
	114	12	12	-	-	-	-	-	-	114	12	12
	115	0	1	-	-	-	-	-	-	115	0	1
	116	0	3	-	-	-	-	-	-	116	0	3
	117	0	4	-	-	-	-	-	-	117	0	4
	118	17	10	-	-	-	-	-	-	118	17	10
	119	18	5	-	-	-	-	-	-	119	18	5
	120	3	17	-	-	-	-	-	-	120	3	17
	121	10	9	-	-	-	-	-	-	121	10	9
	122	30	8	-	-	-	-	-	-	122	30	8
	123	9	3	-	-	-	-	-	-	123	9	3
	124	2	13	-	-	-	-	-	-	124	2	13
	125	0	11	-	-	-	-	-	-	125	0	11
	126	14	8	-	-	-	-	-	-	126	14	8
	127	4	18	-	-	-	-	-	-	127	4	18
	128	3	2	-	-	-	-	-	-	128	3	2
	129	7	10	-	-	-	-	-	-	129	7	10
	130	10	18	-	-	-	-	-	-	130	10	18
	131/1	4	6	-	-	-	-	-	-	131/1	4	6
	134	5	0	-	-	-	-	-	-	134	5	0
	138	8	11	-	-	-	-	-	-	138	8	11
	139/1	7	4	-	-	-	-	-	-	139/1	7	4
	160/1	13	17	-	-	-	-	-	-	160/1	13	17
	161	2	11	-	-	-	-	-	-	161	2	11
	162	23	3	-	-	-	-	-	-	162	23	3
	163	22	16	-	-	-	-	-	-	163	22	16
	164	2	5	-	-	-	-	-	-	164	2	5
	165	40	4	-	-	-	-	-	-	165	40	4
	166	0	1	-	-	-	-	-	-	166	0	1
	167	10	12	-	-	-	-	-	-	167	10	12
	168	0	17	-	-	-	-	-	-	168	0	17
	169	0	3	-	-	-	-	-	-	169	0	3
	170	0	5	-	-	-	-	-	-	170	0	5
	171	0	5	-	-	-	-	-	-	171	0	5
	172	0	14	-	-	-	-	-	-	172	0	14
	173	0	7	-	-	-	-	-	-	173	0	7
	174	8	1	-	-	-	-	-	-	174	8	1
	175	5	11	-	-	-	-	-	-	175	5	11
	176	0	9	-	-	-	-	-	-	176	0	9

⑦

Name of Mouza	Area Already notified			Area to be deleted			Area to be added			Area to be acquired		
	177	13	4	-	-	-	-	-	-	177	13	4
	178	5	14	-	-	-	-	-	-	178	5	14
	179	5	11	-	-	-	-	-	-	179	5	11
	180	0	7	-	-	-	-	-	-	180	0	7
	181	0	14	-	-	-	-	-	-	181	0	14
	182	0	15	-	-	-	-	-	-	182	0	15
	183	0	1	-	-	-	-	-	-	183	0	1
	184	19	15	-	-	-	-	-	-	184	19	15
	185	5	14	-	-	-	-	-	-	185	5	14
	186	2	1	-	-	-	-	-	-	186	2	1
	187	2	14	-	-	-	-	-	-	187	2	14
	188	1	0	-	-	-	-	-	-	188	1	0
	189	4	8	-	-	-	-	-	-	189	4	8
	191	4	11	-	-	-	-	-	-	191	4	11
	192	5	5	-	-	-	-	-	-	192	5	5
	193	4	15	-	-	-	-	-	-	193	4	15
	194	6	17	-	-	-	-	-	-	194	6	17
	195	1	9	-	-	-	-	-	-	195	1	9
	196	0	6	196	0	6	196	0	16	196	0	16
	197/1	0	2	-	-	-	-	-	-	197/1	0	2
	197/2	0	5	-	-	-	-	-	-	197/2	0	5
	198/1	2	8	-	-	-	-	-	-	198/1	2	8
	198/1	0	6	-	-	-	-	-	-	198/1	0	6
	199	5	0	-	-	-	-	-	-	199	5	0
	200	2	12	-	-	-	-	-	-	200	2	12
	201	2	9	-	-	-	-	-	-	201	2	9
	202	1	11	-	-	-	-	-	-	202	1	11
	203/1	6	5	-	-	-	-	-	-	203/1	6	5
	205/1	1	17	-	-	-	-	-	-	205/1	1	17
	207	2	4	-	-	-	-	-	-	207	2	4
	209	0	8	-	-	-	-	-	-	209	0	8
	210	0	7	-	-	-	-	-	-	210	0	7
	211	0	8	-	-	-	-	-	-	211	0	8
	212	0	2	-	-	-	-	-	-	212	0	2
	213	0	2	-	-	-	-	-	-	213	0	2
	214/1	6	3	-	-	-	-	-	-	214/1	6	3
	215/1	0	11	-	-	-	-	-	-	215/1	0	11
	224	5	8	-	-	-	-	-	-	224	5	8
	225/1	12	19	-	-	-	-	-	-	225/1	12	19
	232/1	0	14	-	-	-	-	-	-	232/1	0	14
	235/1	0	1	-	-	-	-	-	-	235/1	0	1
	236/1	8	16	-	-	-	-	-	-	236/1	8	16
	237/1	1	6	-	-	-	-	-	-	237/1	1	6
	238	0	1	-	-	-	-	-	-	238	0	1

8

Name of Mouza	Area Already notified			Area to be deleted			Area to be added			Area to be acquired		
	239	5	17	-	-	-	-	-	-	239	5	17
	240/1	1	1	-	-	-	-	-	-	240/1	1	1
	241	4	17	-	-	-	-	-	-	241	4	17
	255/1	1	16	-	-	-	-	-	-	255/1	1	16
	256/1,2	5	0	-	-	-	-	-	-	256/1,2	5	0
	258/1	3	16	-	-	-	-	-	-	258/1	3	16
	261/1	0	1	-	-	-	-	-	-	261/1	0	1
	262/1,2	1	5	-	-	-	-	-	-	262/1,2	1	5
Total land Sangarh	810	6		-	-	-	-	-	-	817	09	
GRAND TOTAL	1790	18		-	-	-	-	-	-	1811	07	


Project Director
Balakot HPP, PEDO
Peshawar


Deputy Commissioner/
Collector Land Acquisition
Mansehra

No. 1288-94 /Acq: Dated Mansehra the 23 /06/2021

Copy forwarded to the:

1. Senior Member Board of Revenue, Khyber Pakhtunkhwa Peshawar.
2. The Commissioner Hazara Division, Abbottabad.
3. The Secretary Energy & Power Department Govt. of Khyber Pakhtunkhwa.
4. The Assistant Commissioner Balakot, District Mansehra.
5. Project Director, Balakot HPP, PEDO, Peshawar with the request to obtain Gazette copy from Govt: printing press Peshawar at the earliest to produce the same for record/further proceedings in the case in hand.
6. Tehsildar Balakot District Mansehra for wide publicity amongst the Landowners concerned.
7. The Manager Govt. Printing Press, Khyber Pakhtunkhwa for publication in Govt: Gazette


Deputy Commissioner/
Collector Land Acquisition
Mansehra

9

5. Section 5

Mouza Paras

OFFICE OF THE DEPUTY COMMISSIONER/LAND ACQUISITION COLLECTOR MANSEHRA

To,

The Commissioner,
Hazara Division, Abbottabad.

Subject:-

**DRAFT NOTIFICATION U/S-5 OF LAA.1894 - APPROVAL OF ESTIMATED COST
ACQUISITION OF LAND FOR "300 MW BALAKOT HYDRO POWER PROJECT"
MOUZA PARAS TEHSIL BALAKOT DISTRICT MANSEHRA.**

Enclosed please find herewith (8) copies of draft Notification under section-5 alongwith necessary certificate of the Land Acquisition Act, 1894 received from the Project Director Balakot Hydro Power Project (PEDO), Peshawar vide letter No.381/PEDO/LA/Balakot HPP dated 13-05-2022 & No.1025/PEDO/PD/Balakot/HPP dated 16-12-2021 (copies enclosed) has requested that due to delay in Land Acquisition of Balakot Hydro Power Project, the possession & handing over of land to the contractor within contractual time period is getting delayed and will ultimately affect the start of civil works on site, therefore to save time and money in the best National interest, the process of Mouza-wise Notification U/S-5 of the Land Acquisition Act, 1894 may be carried out. Estimated cost of land of the captioned scheme exceeds to Rs.150 Million. As per Rule-32 of the Khyber Pakhtunkhwa (Land Acquisition) Rules, 2020 the estimated cost is to be approved by the Board of Revenue Khyber Pakhtunkhwa, Peshawar.

Detail kind of land is as under:-

Mouza	Kind of Land	K	M	Rate per Marla	Rate per Kanal	Estimated cost
Paras	Bagh/Bari Aabi/ Bar-de Aabi/Bari/ Hoter	163	10	84,524/80	16,90,496/-	27,63,96,096/-
	Maira/Rakar Kalsi	117	09	8,452/48	1,69,049/60	1,98,54,875/52
	Bana/Dhaka Rakh.	65	05	1,056/56	21,131/20	13,78,810/80
	Dhaka Charragha/Drakhtan/ Bunjar	69	08	528/28	10,565/60	7,33,252/64
	Ghair Mumkin	371	15%	264/14	5,282/80	19,64,012/97
Total:-		787	7%	00	00	30,03,27,047/93
Compulsory acquisition charges 15%						4,50,49,057/18
Total:-						34,53,76,105/11
2% Mutation Fee						69,07,522/10
Total cost of land Mouza Paras.						35,22,83,627/21
Cost of built-up property						1,07,84,12,478/-
Cost of Forest trees.						33,64,050/-
Cost of Fruit trees.						2,95,90,200/-
Total:-						1,11,13,66,728/-
Compulsory acquisition charges 15%						16,67,05,009/-
Total:-						1,27,80,71,737/-
Line shafting estimate of HT/LT & Transformer as demanded by Executive Engineer (Operation) PESCO City-1 Division Mansehra vide letter No.9548-49 dated 20-12-2021.						90,179/-
Cost estimate of Water supply Scheme as demanded by Executive Engineer Public Health Engg. Division Mansehra vide letter No.16/E-15 dated 16-12-2021.						13,67,000/-
Total of Mouza Paras:-						1,63,18,12,543/-

In view of the above, it is requested that the Board of Revenue Khyber Pakhtunkhwa, Peshawar may please be approached to approve the estimated cost with permission to proceed further into the matter. It may also be mentioned here that 2% TMA Tax has been exempted by the Provincial Government during the current financial year. Notification U/S-5 of Land Acquisition Act, 1894 & photo copies of all relevant documents are enclosed for perusal and onward submission to the Board of Revenue Khyber Pakhtunkhwa, Peshawar.

Encl: As above.

Deputy Commissioner/
Land Acquisition Collector
Mansehra

No. 775 /BHPP/Acq/DC(M)

Copy forwarded to the Project Director Balakot Hydropower Project (PEDO), Peshawar w.r.t his letters quoted above for information.

Deputy Commissioner/
Land Acquisition Collector
Mansehra

Mouza Bela Sacha

OFFICE OF THE COMMISSIONER HAZARA DIVISION ABBOTTABAD NOTIFICATION UNDER SECTION-5 OF THE LAND ACQUISITION ACT, 1894.

Whereas the Commissioner Hazara Division Abbottabad is satisfied that the land notified under section-4 of the Land Acquisition Act, 1894 vide Land Acquisition Collector No.2508-14/Acq: dated 08-10-2019 & corrigendum Notification under section-4 vide No.2321-27/Acq: dated 11-12-2020 & No.1288-94/Acq: dated 23-06-2021 as described in the specification given below is needed for public purpose namely "300 MW Balakot Hydro Power Project" in Mouza Bela Sacha Tehsil Balakot District Mansehra.

Now therefore, in exercise of the powers under section-5 of the Land Acquisition Act, 1894 the Commissioner Hazara Division, Abbottabad has been satisfied that the land specified below plans of which can be inspected in the Office of the Land Acquisition Collector Mansehra is needed for the said purpose.

Any person, who is interested and has any objection to the acquisition of any land in the locality may within 30-days of the publication of this Notification, file an objection in writing before the Deputy Commissioner/Collector Land Acquisition Mansehra.

Land upon which any religious place of Worship, Shrine, tomb, graveyard or any immovable property Attached any institution and the boundaries of Which are contiguous with the site of the same Shall be excluded from the said land, similarly, Waqf and evacuee properties and state Land shall be excluded.

Specification						
Mouza	Khasra #	K	M	Khasra #	K	M
Bela Sacha	1759/1	01	15	2220	06	01
	1926	00	04	2221/1	00	16
	1927/1	00	18	2222/1	22	05
	1936/1	04	05	2223/1	00	14
	1937/1	20	13	2224	00	04
	1938	04	14	2225	07	18
	1939/1	04	08	2226	00	03
	2217/2/1	21	1½	2227	07	09
	2218/1	25	01	2228	06	04
	2219	05	16	2229/1	35	02
Total:-					175	11½

[Signature]
Project Director
Balakot HPP, PEDO
Peshawar

[Signature]
Deputy Commissioner/
Land Acquisition Collector
Mansehra

[Signature]
Commissioner
Hazara Division
Abbottabad

No. 1/2/B/Rev/5541-49

Dated Abbottabad

the 19 05 2022

19/05/2022

Copy forwarded to:-

1. The Senior Member Board of Revenue, Khyber Pakhtunkhwa Peshawar.
2. The Secretary Energy & Power Department Govt. of Khyber Pakhtunkhwa.
3. The Deputy Commissioner/Land Acquisition Collector, Mansehra.
4. The Assistant Commissioner Balakot, District Mansehra.
5. The Project Director, Balakot HPP, PEDO, Peshawar with the request to obtain Gazette copy from Govt: printing press Peshawar at the earliest to produce the same for record/further proceedings in the case in hand.
6. The Tehsildar Balakot District Mansehra for wide publicity amongst the Landowners concerned.
7. The Manager Govt. Printing Press, Khyber Pakhtunkhwa for publication in Govt. Gazette

[Signature]
Commissioner
Hazara Division
Abbottabad

CS Scanned with CamScanner

Scanned with CamScanner

Appendix K: Assessment of Agriculture Department

Page 1 of 23

Fruit Plant Assessment Report (Mouza Wise) under the subject "Construction of 300 MW Balakot Hydro Power Project Tehsil Balakot District Manshera" February & March 2021

S. No	Khassra No.	Mouza	Area to be acq. in Khassra No. K/M	Kind of Fruit Plants	No. of Fruit Plants	Bearing Age (Years)	Average Prod. (Kg) / Plant	Farm Rate / (Kg (Rs)	Plant (Rs)	Estimated value	Total Estimated Cost (Rs)
1	1238/1	Paras	04-12	No Fruit Plants Exist							0
2	1251/1	Paras	01-10	No Fruit Plants Exist							0
3	1257-1	Paras	05-06	No Fruit Plants Exist							0
4	1270	Paras	02-07	Walnut	11	9	80	150	50	1188550	1260700
				Pear	3	8	100	30	50	72150	
				Pum 3rd YN	1	0	0	0	1500	1500	
				Walnut	1	9	80	150	50	108050	
5	1271/1	Paras	05-18	Apricot	2	5	80	45	70	36140	152690
				Apple 2nd YN	5	0	0	0	1000	5000	
				Walnut 4th YN	1	0	0	0	2000	2000	
6	1284	Paras	00-13	No Fruit Plants Exist							0
7	1285/1	Paras	00-08	No Fruit Plants Exist							0
8	1286	Paras	00-07	No Fruit Plants Exist							0
9	1287	Paras	01-02	No Fruit Plants Exist							0
10	1289/1	Paras	01-00	No Fruit Plants Exist							0
11	1293/1	Paras	12-13	No Fruit Plants Exist							0
12	1294/1	Paras	09-13	Walnut 7th YN	3	0	0	0	2000	6000	546250
				Walnut	5	9	80	150	50	510250	
13	1295/1	Paras	03-15	No Fruit Plants Exist							0
14	1296/1	Paras	09-17	No Fruit Plants Exist							0
15	1297/1	Paras	01-18	No Fruit Plants Exist							0
16	1298/1	Paras	01-04	No Fruit Plants Exist							0
17	1299/1	Paras	06-02	No Fruit Plants Exist							0
18	1321/1	Paras	15-01	No Fruit Plants Exist							0
19	1323/1	Paras	07-17	No Fruit Plants Exist							0
20	1326	Paras	01-08	No Fruit Plants Exist							0
				No Fruit Plants Exist							0
21	1328	Paras	01-10	Walnut 5th YN	2	0	0	0	2000	4000	320160
				Walnut	2	9	80	150	50	216100	
22	1327	Paras	01-10	No Fruit Plants Exist							0
23	1329	Paras	09-16	No Fruit Plants Exist							0
24	1331/1	Paras	01-17	No Fruit Plants Exist							0
25	1332	Paras	01-09	No Fruit Plants Exist							0

Page 2 of 23

26	1333	✓	Paras	01-16	✓	No Fruit Plants Exist	0						
27	1334	✓	Paras	00-15	✓	No Fruit Plants Exist	0						
28	1335	✓	Paras	01-16	✓	No Fruit Plants Exist	0						
29	1336	✓	Paras	00-11	✓	No Fruit Plants Exist	0						
30	1337	✓	Paras	00-03	✓	No Fruit Plants Exist	0						
31	1338	✓	Paras	00-05	✓	No Fruit Plants Exist	0						
32	1339	✓	Paras	05-11	✓	Walnut 5th YN	1	0	0	0	2000	2000	439530
						Walnut 4th YN	6	0	0	0	2000	12000	
						Walnut	1	9	80	150	50	108050	
						Apricot	4	5	80	45	70	72280	
						Plum	6	5	60	50	50	90300	
						Persimmon	6	6	100	30	70	108420	
						Plum 3rd YN	4	0	0	0	1500	6000	
						Grapes	1	3	10	80	50	2450	
						Almond 4th YN	3	0	0	0	2000	6000	
						Orange	2	6	30	40	80	14560	
						Orange 3rd YN	1	0	0	0	1500	1500	
						Peach 3rd YN	1	0	0	0	1500	1500	
						Peach	1	4	60	60	70	14470	
33	1340	✓	Paras	00-13	✓	No Fruit Plants Exist							0
34	1341	✓	Paras	06-10	✓	Walnut 4th YN	16	0	0	0	2000	32000	1450790
						Peach	5	4	60	60	70	72350	
						Walnut Nursery Plant	12	0	0	0	50	600	
						Locquat 4th YN	3	0	0	0	2000	6000	
						Walnut	9	9	80	150	50	972450	
						Grape Fruit 4th YN	2	0	0	0	2000	4000	
						Orange	3	6	30	40	80	21840	
						Lemon	1	4	40	40	70	6470	
						Banana	1	3	8	50	40	1240	
						Plum	4	5	60	60	50	60200	
						Apple	4	5	70	60	70	84280	
						Cherry	2	5	80	110	70	88140	
						Cherry 4th YN	2	0	0	0	2000	6000	
						Grapes	2	3	10	80	50	4980	
						Persimmon	1	6	100	30	70	18070	
						Pomegranate	1	5	60	60	40	18040	
						Apricot	3	5	80	45	70	54210	

46	1352	Paris	03-07	Peach	1	4	50	60	70	14470	356430
				Plum	2	5	60	50	50	30130	
				Apple	1	5	70	60	70	21070	
				Apple 2nd YN	1	0	0	0	1000	1000	
				Orange 2nd YN	1	0	0	0	1000	1000	
				Lemon	1	4	40	40	70	6470	
				Orange	1	6	30	40	80	7280	
				Walnut	1	9	80	150	50	108050	
				Walnut 4th YN	7	0	0	0	2000	14000	
				Pear	1	8	100	30	50	24050	
47	1353	Paris	05-12	Apple	1	5	70	60	70	21070	566870
				Walnut	3	9	80	150	50	324150	
				Loquat	1	5	40	30	20	6020	
				Apricot 3rd YN	1	0	0	0	1500	1500	
				Peach	1	4	60	60	70	14470	
				Apple 3rd YN	2	0	0	0	1500	3000	
				Apricot	4	5	80	45	70	72280	
				Walnut 2nd YN	5	0	0	0	1000	5000	
				Peach 3rd YN	2	0	0	0	1500	3000	
				Fig 3rd YN	1	0	0	0	1500	1500	
48	1354	Paris	00-03	Orange 3rd YN	3	0	0	0	1500	4500	52000
				Lemon	2	4	40	40	70	12940	
				Guava	1	6	60	40	40	14440	
				Walnut 5th YN	2	0	0	0	2000	4000	
				Persimmon	1	6	100	30	70	18070	
				Grapes	4	3	10	80	50	9800	
				Plum	1	5	60	50	50	15050	
				Pomegranate	2	5	60	60	40	36080	
				Walnut 5th YN	4	0	0	0	2000	8000	
				Walnut 4th YN	5	0	0	0	2000	15000	
49	1355	Paris	08-19	Walnut 2nd YN	5	0	0	0	1000	5000	52000
				Walnut 7th YN	2	0	0	0	2000	8000	
				Plum 3rd YN	6	0	0	0	1500	9000	
				Apricot 2nd YN	3	0	0	0	1000	3000	
50	1356		03-08	Orange 2nd YN	1	0	0	0	1000	1500	0

70	1579	✓	Paras	01-11	✓	No Fruit Plants Exist	0						
71	1580	✓	Paras	03-18	✓	No Fruit Plants Exist	0						
72	1581	✓	Paras	02-07	✓	No Fruit Plants Exist	0						
73	1582/2/1	✓	Paras	00-14	✓	No Fruit Plants Exist	0						
74	1587/1/2	✓	Paras	00-05	✓	No Fruit Plants Exist	0						
75	1587/3/2	✓	Paras	27-18	✓	Walnut	33	9	80	150	50	3565650	4547070
						Walnut 8th YN	13	0	0	0	2000	26000	
						Walnut 2nd YN	10	0	0	0	1000	10000	
						Apple	40	5	70	60	70	842800	
						Apricot	3	5	80	45	70	54210	
						Peach	3	4	60	60	70	43410	
						Peach 3rd YN	2	0	0	0	1500	3000	
						Pear 7th YN	1	0	0	0	2000	2000	
76	1583/1	✓	Paras	02-10	✓	No Fruit Plants Exist	0						
77	1589/2/1	✓	Paras	02-16	✓	No Fruit Plants Exist	0						
78	1596/1	✓	Paras	02-00	✓	No Fruit Plants Exist	0						
79	1599/1	✓	Paras	00-05	✓	No Fruit Plants Exist	0						
80	1600/1.2	✓	Paras	03-15	✓	Walnut	4	9	80	150	50	432200	478840
						Walnut 6th YN	2	0	0	0	2000	4000	
						Apple	1	5	70	60	70	21070	
						Apricot	1	5	80	45	70	18070	
						Apple 4th YN	1	0	0	0	2000	2000	
						Plum 3rd YN	1	0	0	0	1500	1500	
81	1601/1	✓	Paras	00-11	✓	No Fruit Plants Exist	0						
82	1603/2	✓	Paras	01-18	✓	Apricot	2	5	80	45	70	36140	38140
						Walnut 8th YN	1	0	0	0	2000	2000	
83	2886/1603/1	✓	Paras	01-13	✓	No Fruit Plants Exist	0						
84	2887/1603/1	✓	Paras	01-03	✓	No Fruit Plants Exist	0						
85	2889/2855/1603/1.2/1.3	✓	Paras	06-12	✓	Walnut	1	9	80	150	50	108050	151640
						Walnut 8th YN	1	0	0	0	2000	2000	
						Apricot	2	5	80	45	70	36140	
						Apricot 4th YN	1	0	0	0	2000	2000	
						Apple 2nd YN	1	0	0	0	1000	1000	
						Grapes	1	5	10	80	80	2450	
86	1604/1	✓	Paras	04-14	✓	No Fruit Plants Exist	0						
87	1625/1	✓	Paras	03-17	✓	No Fruit Plants Exist	0						
88	1626/1	✓	Paras	01-09	✓	No Fruit Plants Exist	0						

89	2822/1626	✓	03-03	✓	Walnut 3rd YN	4	0	0	0	1500	6000	0
90	1627/1	✓	02-12	✓	Peach	2	4	60	60	70	28940	37940
91	2476/1	✓	01-12	✓	Peach 3rd YN	2	0	0	0	1500	3000	0
92	2873/2490/1	✓	01-11	✓								0
93	2491/1	✓	02-03	✓	Pear	3	8	100	30	50	72150	240820
					Walnut	1	9	80	150	50	108050	
					Plum	3	5	60	50	50	45150	
					Walnut 2nd YN	1	0	0	0	1000	1000	
					Peach	1	4	60	60	70	14470	
94	2492	✓	00-05	✓								0
95	2493	✓	02-00	✓								0
96	2494	✓	01-13	✓	Walnut	2	9	80	150	50	216100	222100
97	2495	✓	05-01	✓	Walnut 4th YN	3	0	0	0	2000	6000	
98	2496	✓	01-14	✓	Walnut	2	9	80	150	50	216100	216100
99	2497	✓	03-12	✓								0
100	2498	✓	01-03	✓	Walnut	5	9	80	130	50	540250	540250
101	2499	✓	01-16	✓								0
					Walnut	5	9	80	150	50	540250	
					Apricot	1	5	80	45	70	18070	558320
102	2500	✓	00-11	✓								0
103	2503	✓	00-11	✓								0
104	2875/2504	✓	01-04	✓								0
105	2874/2504	✓	01-01	✓								0
106	2505	✓	00-11	✓	Pear	1	3	160	30	50	24050	150170
					Apricot	1	5	80	45	70	18070	
					Walnut	1	9	80	150	50	108050	
107	2506	✓	01-11	✓								0
					Walnut	8	9	80	150	50	86400	
108	2507	✓	02-04	✓	Walnut 4th YN	4	0	0	0	2000	8000	878400
					Walnut 7th YN	3	0	0	0	2000	6000	
109	2509	✓	00-02	✓								0
110	2510	✓	00-02	✓								0
111	2511	✓	01-08	✓								151100
					Walnut	1	9	80	150	50	108050	
					Walnut 7th YN	1	0	0	0	2000	8000	
					Walnut 3rd YN	4	0	0	0	1500	6000	

Page 8 of 23

						Almond	1	5	8	350	70	14070	
						Persimon	1	6	100	30	70	18070	
112	2831/2512	✓	Paras	00-03	✓	No Fruit Plants Exist							0
113	2832/2513	✓	Paras	02-15	✓	No Fruit Plants Exist							0
114	2513	✓	Paras	10-02	✓	No Fruit Plants Exist							0
115	2841/2514	✓	Paras	00-03	✓	No Fruit Plants Exist							0
116	2842/2514	✓	Paras	00-11	✓	No Fruit Plants Exist							0
117	2843/2514	✓	Paras	00-12	✓	No Fruit Plants Exist							0
118	2515	✓	Paras	01-04	✓	No Fruit Plants Exist							0
						Apple	6	5	70	60	70	126420	
						Walnut 7th YN	4	0	0	0	2000	8000	
						Walnut 4th YN	1	0	0	0	2000	2000	
						Persimon	2	5	100	30	70	36140	
						Persimon 4th YN	1	0	0	0	2000	2000	
119	2516	✓	Paras	06-18	✓	No Fruit Plants Exist							0
120	2517	✓	Paras	00-08	✓	No Fruit Plants Exist							0
121	2518	✓	Paras	06-01	✓	No Fruit Plants Exist							0
122	2519	✓	Paras	00-18	✓	No Fruit Plants Exist							0
						Walnut	7	9	80	150	50	756350	
						Walnut 7th YN	1	0	0	0	2000	2000	
						Walnut 2nd YN	4	0	0	0	1000	4000	
						Pear	4	8	100	30	50	96200	
						Persimon	3	6	100	30	70	54210	
						Persimon 3rd YN	4	0	0	0	1500	6000	
123	2520	✓	Paras	05-05	✓	No Fruit Plants Exist							0
124	2521	✓	Paras	00-04	✓	No Fruit Plants Exist							0
125	2522	✓	Paras	00-15	✓	Walnut	1	9	80	150	50	168050	
126	2523	✓	Paras	07-12	✓	No Fruit Plants Exist							0
127	2524	✓	Paras	06-03	✓	No Fruit Plants Exist							0
128	2525	✓	Paras	01-16	✓	No Fruit Plants Exist							0
						Walnut	4	9	80	150	50	432200	
						Walnut 2nd YN	1	0	0	0	1000	1000	
						Persimon	4	6	100	30	70	73280	
						Persimon 4th YN	2	0	0	0	2000	4000	
						Almond	1	5	8	350	70	14070	
						Peach	1	4	60	30	70	14170	
						Walnut	1	9	80	150	50	432200	
						Walnut 5th YN	1	0	0	0	2000	2000	
129	2526	✓	Paras	04-06	✓	No Fruit Plants Exist							0
						Walnut	4	9	80	150	50	432200	
						Walnut 2nd YN	1	0	0	0	1000	1000	
						Persimon	4	6	100	30	70	73280	
						Persimon 4th YN	2	0	0	0	2000	4000	
						Almond	1	5	8	350	70	14070	
						Peach	1	4	60	30	70	14170	
						Walnut	1	9	80	150	50	432200	
						Walnut 5th YN	1	0	0	0	2000	2000	

130	2527	Paras	04-05	Pear	1	8	100	30	50	24050	554460	
				Plum	2	5	60	50	50	30100		
				Plum 3rd YN	1	0	0	0	1500	1500		
				Persimmon	2	6	100	30	70	36140		
				Peach	1	4	60	60	70	14470		
				Orange	3	6	30	40	80	21840		
				Orange 4th YN	1	0	0	0	2000	2000		
				Apple	4	5	70	60	70	84280		
				Guava	1	6	60	40	40	14440		
				Walnut 3rd YN	1	0	0	0	1500	1500		
				Peach	1	4	60	60	70	14470		
				Persimmon	2	6	100	30	70	36140		
				Persimmon 3rd YN	2	0	0	0	1500	3000		
				Pear	2	8	100	30	50	48100		
				Apricot	1	5	80	45	70	18070		
				Walnut	1	9	80	150	50	108050		
				Plum 2nd YN	1	0	0	0	1000	1000		
				Pear	2	8	100	30	50	48100		
				Walnut	5	9	30	150	50	510250		
				Persimmon	3	6	100	30	70	54210		
				Persimmon 2nd YN	1	0	0	0	1000	1000		
				Persimmon 4th YN	1	0	0	0	2000	2000		
				Apricot	1	5	80	45	70	18070		
131	2528	Paras	02-11	No Fruit Plants Exist							0	352890
				No Fruit Plants Exist							0	
				No Fruit Plants Exist							0	
				No Fruit Plants Exist							0	
				Grapes	1	3	10	80	50	2450		
				Persimmon	7	6	100	30	70	126190		
				Orange 4th YN	1	0	0	0	2000	2000		
				Walnut	1	9	80	150	50	108050		
				Walnut 2nd YN	2	0	0	0	1000	2000		
				Apple 3rd YN	1	0	0	0	1500	1500		
				Apple	2	5	70	60	70	42140		
				Plum	2	5	60	50	50	30100		
132	2529	Paras	02-15	No Fruit Plants Exist							0	663630
				No Fruit Plants Exist							0	
				No Fruit Plants Exist							0	
				No Fruit Plants Exist							0	
133	2530	Paras	00-08	No Fruit Plants Exist							0	
134	2531	Paras	00-09	No Fruit Plants Exist							0	
135	2532	Paras	00-19	No Fruit Plants Exist							0	
136	2533	Paras	00-09	No Fruit Plants Exist							0	
137	2534	Paras	00-16	No Fruit Plants Exist							0	314720
				No Fruit Plants Exist							0	
				No Fruit Plants Exist							0	
				No Fruit Plants Exist							0	
				No Fruit Plants Exist							0	
				No Fruit Plants Exist							0	
				No Fruit Plants Exist							0	
				No Fruit Plants Exist							0	
				No Fruit Plants Exist							0	
				No Fruit Plants Exist							0	
				No Fruit Plants Exist							0	
				No Fruit Plants Exist							0	
				No Fruit Plants Exist							0	
				No Fruit Plants Exist							0	
				No Fruit Plants Exist							0	
				No Fruit Plants Exist							0	
				No Fruit Plants Exist							0	
				No Fruit Plants Exist							0	
				No Fruit Plants Exist							0	
				No Fruit Plants Exist							0	
				No Fruit Plants Exist							0	
				No Fruit Plants Exist							0	
				No Fruit Plants Exist							0	
				No Fruit Plants Exist							0	
				No Fruit Plants Exist							0	
				No Fruit Plants Exist							0	
				No Fruit Plants Exist							0	
				No Fruit Plants Exist							0	
				No Fruit Plants Exist							0	
				No Fruit Plants Exist							0	
				No Fruit Plants Exist							0	
				No Fruit Plants Exist							0	
				No Fruit Plants Exist							0	
				No Fruit Plants Exist							0	
				No Fruit Plants Exist							0	
				No Fruit Plants Exist							0	
				No Fruit Plants Exist							0	
				No Fruit Plants Exist							0	
				No Fruit Plants Exist							0	
				No Fruit Plants Exist							0	
				No Fruit Plants Exist							0	
				No Fruit Plants Exist							0	
				No Fruit Plants Exist							0	
				No Fruit Plants Exist							0	
				No Fruit Plants Exist							0	
				No Fruit Plants Exist							0	
				No Fruit Plants Exist							0	
				No Fruit Plants Exist							0	
				No Fruit Plants Exist							0	
				No Fruit Plants Exist							0	
				No Fruit Plants Exist							0	
				No Fruit Plants Exist							0	
				No Fruit Plants Exist							0	
				No Fruit Plants Exist							0	
				No Fruit Plants Exist							0	
				No Fruit Plants Exist							0	
				No Fruit Plants Exist							0	
				No Fruit Plants Exist							0	
				No Fruit Plants Exist							0	
				No Fruit Plants Exist							0	
				No Fruit Plants Exist							0	
				No Fruit Plants Exist							0	

139	2536	✓	Paras	03-08	✓	Persimon	4	6	100	30	70	72280	542100
						Plum	1	5	60	50	50	15050	
						Apple	1	5	70	60	70	21070	
						Apple 3rd YN	1	0	0	0	1500	1500	
140	2537	✓	Paras	00-02	✓	No Fruit Plants Exist							
141	2538	✓	Paras	00-07	✓	No Fruit Plants Exist							
142	2539	✓	Paras	01-09	✓	Plum	3	5	60	50	50	45150	
						Persimon	1	6	100	30	70	18070	84290
						Apple	1	5	70	60	70	21070	
						Peach	1	4	60	60	70	14470	
						Locquat 4th YN	1	0	0	0	2000	2000	
143	2540	✓	Paras	00-14	✓	Persimon	1	6	100	30	70	18070	40540
						Pecanutt 4th YN	2	0	0	0	2000	4000	
						Apple 1st YN	2	0	0	0	500	1000	
						Guava 1st YN	2	0	0	0	500	1000	
144	2541	✓	Paras	00-13	✓	Persimon	1	6	100	30	70	18070	18070
						Apple	2	5	70	60	70	42140	
						Walnut	4	9	80	150	50	432200	
						Apricot	1	5	80	45	70	18070	
						Apricot 4th YN	1	0	0	0	2000	2000	
145	2542	✓	Paras	02-09	✓	Persimon	3	6	100	30	70	54210	576640
						Walnut 2nd YN	2	0	0	0	1000	2000	
						Walnut 7th YN	2	0	0	0	2000	4000	
						Persimon 4th YN	7	0	0	0	2000	14000	
						Locquat	1	5	40	30	20	6020	
						Orange 4th YN	1	0	0	0	2000	2000	
						Walnut	5	9	80	150	50	540250	
						Walnut 7th YN	1	0	0	0	2000	2000	
						Persimon	5	6	100	30	70	108420	
						Persimon 4th YN	1	0	0	0	2000	2000	
						Pear	3	8	100	30	50	72150	
						Apricot	2	5	80	45	70	36140	
						Plum	1	5	60	50	50	15050	862440
						Plum 4th YN	2	0	0	0	2000	4000	
						Apple	2	5	70	60	70	42140	
						Orange	3	6	30	40	80	21840	
146	2543	✓	Paras	03-19	✓	Orange 3rd YN	1	0	0	0	1500	1500	

147	2544	Paras	01-17	✓	Grapes	1	3	10	80	50	2450	
					Walnut 3rd YN	8	0	0	0	1500	12000	
					Walnut Nursery Plant	50	0	0	0	50	2500	
					Apple	2	5	70	60	70	42140	258240
					Walnut	2	9	80	150	50	216100	
148	2545	Paras	01-10	✓	Walnut	1	9	80	150	50	108050	108050
149	2546	Paras	01-13	✓								0
150	2547	Paras	01-01	✓	Walnut	1	9	80	150	50	108050	108050
151	2548	Paras	00-04	✓								0
152	2549	Paras	00-03	✓								0
153	2550	Paras	01-03	✓								0
					Apricot	3	5	80	45	70	54210	
					Plum	1	5	60	50	50	15050	
					Apple	4	5	70	60	70	84280	191170
					Locust	3	5	40	30	20	18060	
					Peach 3rd YN	1	0	0	0	1500	1500	
					Persimmon	1	6	100	30	70	18070	
155	2552	Paras	00-03	✓								0
156	2553	Paras	00-03	✓								0
157	2554	Paras	00-04	✓								0
					Orange	2	6	30	40	80	14560	
					Pomegranate 4th YN	1	0	0	0	2000	2000	
158	2555	Paras	02-05	✓	Walnut 3rd YN	1	0	0	0	1500	1500	126110
					Walnut	1	9	80	150	50	108050	
					Walnut	1	9	80	150	50	108050	
					Walnut 6th YN	1	0	0	0	2000	2000	
					Plum	1	5	60	50	50	15050	
					Peach 3rd YN	1	0	0	0	1500	1500	
					Persimmon 4th YN	2	0	0	0	2000	4000	
159	2556	Paras	00-16	✓	Walnut 4th YN	1	0	0	0	2000	2000	132600
					Walnut	1	9	80	150	50	108050	
					Walnut 7th YN	1	0	0	0	2000	2000	
					Pear	2	8	100	30	50	48100	
					Persimmon	5	6	100	30	70	90550	289640
					Persimmon 5th YN	2	0	0	0	2000	4000	
160	2557	Paras	02-10	✓	Apricot	2	5	80	45	70	36140	
					Apple 2nd YN	1	0	0	0	1000	1000	

161	2558	Paras	02-05	Walnut	1	9	80	150	50	108050	201630
				Walnut 4th YN	1	0	0	0	2000	2000	
				Apricot 4th YN	1	0	0	0	2000	2000	
				Lemon 2nd YN	1	0	0	0	1000	1000	
				Apricot	2	5	80	45	70	36140	
				Orange	1	6	30	40	80	7280	
				Locquat	1	5	40	30	20	6020	
				Apple	1	5	70	60	70	21070	
				Persimmon	1	6	100	30	70	18070	
162	2559	Paras	07-08	No Fruit Plants Exist							0
163	2560	Paras	00-03	No Fruit Plants Exist							0
164	2561	Paras	00-06	No Fruit Plants Exist							0
165	2562	Paras	00-04	No Fruit Plants Exist							0
				Peach	2	4	60	60	70	28940	
				Pomegranate 3rd YN	1	0	0	0	1500	1500	
				Apricot	2	5	80	45	70	36140	
				Locquat 4th YN	1	0	0	0	2000	2000	
				Apple	3	5	70	60	70	63210	
				Orange	1	6	30	40	80	7280	
				Orange 3rd YN	2	0	0	0	1500	3000	
				Locquat	1	5	40	30	20	6020	
				Lemon	2	4	40	40	70	12940	
				Persimmon	1	6	100	30	70	18070	
				Pear	1	8	100	30	50	24050	
				Apricot 2nd YN	3	0	0	0	1000	3000	
				Lemon 3rd YN	2	0	0	0	1500	3000	
				Persimmon 2nd YN	1	0	0	0	1000	1000	
				Orange 3rd YN	1	0	0	0	1500	1500	
				Grape Fruit 3rd YN	1	0	0	0	1500	1500	
				Walnut 5th YN	2	0	0	0	4000	8000	
166	2563	Paras	03-10	No Fruit Plants Exist							221150
167	2564	Paras	00-08	No Fruit Plants Exist							0
				Walnut 2nd YN	43	0	0	0	1000	43003	
				Walnut	3	9	80	150	50	324150	
				Plum	1	5	60	50	50	15050	
				Apricot 3rd YN	1	0	0	0	1500	1500	
				Apricot	2	5	80	45	70	36140	
				Pear	1	8	100	30	50	24050	
168	2565	Paras	06-08	No Fruit Plants Exist							443890

169	2566	Paras	06--00	Apricot	14	5	80	45	70	252980	1419810
				Pear	2	8	100	30	50	48100	
				Walnut	8	9	80	150	50	864000	
				Orange	2	6	30	40	80	14560	
				Persimmon	7	6	100	30	70	126490	
				Apple	3	5	70	60	70	63210	
				Apple 4th YN	4	0	0	0	2000	8000	
				Walnut 2nd YN	18	0	0	0	1000	18000	
				Walnut 5th YN	1	0	0	0	2000	2000	
				Apricot 4th YN	2	0	0	0	2000	4000	
				Almond	1	5	8	350	70	14070	
				Almond 4th YN	1	0	0	0	2000	2000	
				Orange 4th YN	1	0	0	0	2000	2000	
170	2567	Paras	01--00	Walnut	3	9	80	150	50	324150	325150
				Walnut 2nd YN	1	0	0	0	1000	1000	
				Walnut 8th YN	1	0	0	0	2000	2000	
				Orange	2	6	30	40	80	14560	
				Loquat 4th YN	1	0	0	0	2000	2000	
				Plum	3	5	60	50	50	45150	
171	2568/1	Paras	01--08	Apple	2	5	70	60	70	42140	254490
				Walnut	1	9	80	150	50	108050	
				Apricot	1	5	80	45	70	18070	
				Persimmon	1	6	100	30	70	18070	
				Persimmon 4th YN	1	0	0	0	2000	2000	
				Grapes	1	3	10	80	50	2450	
				Peach	5	4	60	60	70	72350	
				Pear	3	8	100	30	50	72150	
				Apple 2nd YN	1	0	0	0	1000	1000	
172	2569	Paras	01--16	Apricot	3	5	80	45	70	54210	228280
				Orange 3rd YN	4	0	0	0	1500	6000	
				Apple	1	5	70	60	70	21070	
				Pear 3rd YN	1	0	0	0	1500	1500	
173	2570/1	Paras	01--11	No Fruit Plants Exist							0
				Walnut 8th YN	4	0	0	0	2000	8000	
				Walnut 6th YN	4	0	0	0	2000	8000	
				Persimmon	1	6	100	30	70	18070	
				Persimmon 4th YN	2	0	0	0	2000	4000	

10/10/10

186	2219	Bela Sacha 05-16	Walnut	5	9	80	150	50	64300	944540
			Persimon	4	6	100	30	70	72280	
			Pear	1	8	100	30	50	24050	
			Apple	5	5	70	60	70	105350	
			Apple 3rd YN	10	0	0	0	1500	15000	
			Apricot	4	5	80	45	70	72280	
187	2220/	Bela Sacha 01-06	No Fruit Plants Exist							0
188	2221/1	Bela Sacha 09-16	No Fruit Plants Exist							0
			Apple	2	5	70	60	70	42140	
			Walnut 3rd YN	17	0	0	0	1500	25500	
			Pear	9	8	100	30	50	216450	
			Orange	2	6	30	40	80	14560	
			Walnut	7	9	80	150	50	756350	
			Apricot 3rd YN	11	0	0	0	1500	16500	
			Apricot	23	5	80	45	70	415610	
			Walnut 4th YN	1	0	0	0	2000	2000	
			Walnut 5th YN	22	0	0	0	2000	44000	
189	2222/1	Bela Sacha 22-05	Cherry 4th YN	6	0	0	0	2000	12000	1833170
			Pear 4th YN	1	0	0	0	2000	2000	
			Cherry	5	5	80	110	70	220350	
			Persimon 2nd YN	1	0	0	0	1000	1000	
			Walnut 2nd YN	3	0	0	0	1000	3000	
			Apricot 2nd YN	3	0	0	0	1000	3000	
			Persimon	3	6	100	30	70	54210	
			Cherry 3rd YN	3	0	0	0	1500	4500	
190	2223/1	Bela Sacha 00-14	No Fruit Plants Exist							0
191	2224	Bela Sacha 06-04	No Fruit Plants Exist							0
192	2225	Bela Sacha 07-13	Apricot	6	5	80	45	70	108420	123470
			Plum	1	5	60	50	50	15050	
193	2226	Bela Sacha 00-03	No Fruit Plants Exist							
			Apricot	2	5	80	45	70	36140	
			Persimon	6	6	100	30	70	108420	
			Persimon 3rd YN	4	0	0	0	1500	6000	
			Peach 3rd YN	1	0	0	0	1500	1500	
			Apple	2	5	70	60	70	42140	
194	2227	Bela Sacha 07-09	Peach	1	4	60	60	70	14470	317720
			Walnut	1	9	80	150	50	108050	

195	2228	Bela Sacha	06-04	Walnut 2nd YN	1	0	0	0	0	1000	1000	610160
				Apricot	13	5	80	45	70	234910		
				Apricot 3rd YN	2	0	0	0	1500	3000		
				Walnut	3	9	80	150	50	324150		
				Pear	2	8	100	30	50	48100		
				Apricot	7	5	80	45	70	126490		
				Apricot 3rd YN	2	0	0	0	1500	3000		
				Pomegranate	2	5	60	60	40	36080		
196	2229/1	Bela Sacha	35-02	Pomegranate 4th YN	1	0	0	0	2000	2000	310780	
				Peach	2	4	60	60	70	28940		
				Pear	4	8	100	30	50	96200		
				Persimmon	1	6	100	30	70	18070		
				Total Assessed Value Mouza Bela Sacha							7925270	7925270
197	4267/1		00-19	No Fruit Plants Exist							0	0
198	4272/1		00-06	No Fruit Plants Exist							0	0
199	4277/1		03-10	No Fruit Plants Exist							0	0
200	4278/1		04-08	No Fruit Plants Exist							0	0
201	4279/1	Ghaneol	00-02	No Fruit Plants Exist							0	0
202	4280/1		06-18	No Fruit Plants Exist							0	0
203	4281		04-16	No Fruit Plants Exist							0	0
204	4282		02-07	No Fruit Plants Exist							0	0
205	4283		08-03	No Fruit Plants Exist							0	0
				Total Assessed Value Mouza Ghaneol							0	0
206	5/1	Sangar	75-09	No Fruit Plants Exist							0	0
207	5/1	Sangar	00-19	No Fruit Plants Exist							0	0
208	13/1	Sangar	03-01	No Fruit Plants Exist							0	0
209	21	Sangar	05-07	No Fruit Plants Exist							0	0
				Grapes	2	3	10	80	50	4900	13400	
210	22	Sangar	01-06	Walnut 3rd YN	5	0	0	0	1500	7500		
				Peach 2nd YN	1	0	0	0	1000	1000		
211	23	Sangar	01-18	Walnut 3rd YN	10	0	0	0	1500	15000	25000	
				Pear 4th YN	5	0	0	0	2000	10000		
				Walnut	9	9	80	150	50	972450		
				Pear 4th YN	8	0	0	0	2000	16000		
212	24/1,2,3	Sangar	06-13	Apricot	2	5	80	45	70	36140	1111790	
				Plum	1	5	60	80	50	15050		
				Pear	3	8	100	30	50	72150		

213	27/1	Sangar	101-07	Walnut	6	9	80	150	50	648300	672350
				Pear	1		100	30	50	24050	
214	37/1	Sangar	78-00	No Fruit Plants Exist							0
215	38/1	Sangar	08-16	No Fruit Plants Exist							0
216	40/1	Sangar	02-16	No Fruit Plants Exist							0
217	44/1	Sangar	01-03	No Fruit Plants Exist							0
218	45/1	Sangar	00-04	No Fruit Plants Exist							0
219	51/1	Sangar	01-14	No Fruit Plants Exist							0
220	52/1	Sangar	02-19	No Fruit Plants Exist							0
221	68/1	Sangar	00-09	No Fruit Plants Exist							0
222	70/1	Sangar	00-04	No Fruit Plants Exist							0
223	71/1	Sangar	05-19	No Fruit Plants Exist							0
224	75	Sangar	00-03	No Fruit Plants Exist							0
225	76	Sangar	10-04	Walnut	5	9	80	150	50	540250	543250
				Apricot 3rd YN	2	0	0	0	1500	3000	
226	77/1,2	Sangar	03-04	No Fruit Plants Exist							0
227	78/1	Sangar	01-18	No Fruit Plants Exist							0
228	79/1	Sangar	00-15	No Fruit Plants Exist							0
229	81/1	Sangar	05-10	No Fruit Plants Exist							0
230	94/1	Sangar	29-02	No Fruit Plants Exist							0
231	96/1	Sangar	09-07	Pear	1	8	100	30	50	24050	24050
				Grapes	1	3	10	80	50	2450	
				Persimon	1	6	100	30	70	18070	
				Apricot	3	5	80	45	70	54210	
232	97	Sangar	17-07	Apricot 4th YN	3	0	0	0	2000	6000	328830
				Walnut 7th YN	4	0	0	0	2000	8000	
				Pear	1	8	100	30	50	24050	
				Walnut	2	9	80	150	50	216100	
				Peach	2	4	60	60	70	28940	
				Peach 3rd YN	2	0	0	0	1500	3000	
				Pear 3rd YN	5	0	0	0	1500	7500	
				Pear	8	8	100	30	50	192400	
				Plum	3	5	60	50	50	45150	
233	98	Sangar	13-19	Grapes	2	3	10	80	50	4900	479220
				Apple	1	5	70	60	70	21070	
				Persimon	2	6	100	30	70	36140	
				Walnut	1	9	80	150	50	108050	

Page 18 of 23

234	99	Sangar	08-15	✓	Apricot	1	5	80	45	70	18070
235	100	Sangar	03-08	✓	Pear 6th YN	7	0	0	0	2000	14000
					No Fruit Plants Exist						
236	101	Sangar	02-12	✓	Apple	1	5	70	60	70	21070
					Walnut	2	9	80	150	50	216100
					Walnut 7th YN	1	0	0	0	2000	2000
					No Fruit Plants Exist						
237	102	Sangar	00-18	✓	Grapes	3	3	10	80	50	7350
238	103	Sangar	00-16	✓	Apricot	1	5	80	45	70	18070
239					Persimon	1	6	100	30	70	18070
240					No Fruit Plants Exist						
241	104	Sangar	05-12	✓	No Fruit Plants Exist						
242	105	Sangar	07-02	✓	Plum	1	5	60	50	50	15050
243	106	Sangar	02-06	✓	Apricot	1	5	80	45	70	18070
					Pear	4	8	100	30	50	96200
					Plum 4th YN	2	0	0	0	2000	4000
					Walnut	1	9	80	150	50	108050
					Pear	1	8	100	30	50	24050
244	107	Sangar	01-05	✓	Apricot	3	5	80	45	70	54210
					Apricot 4th YN	1	0	0	0	2000	2000
					Peach 4th YN	1	0	0	0	2000	2000
					Persimon	2	6	100	30	70	36140
					Pear	1	8	100	30	50	24050
245	108	Sangar	01-11	✓	Pear	1	8	100	30	50	24050
					Pear 3rd YN	1	0	0	0	1500	1500
					No Fruit Plants Exist						
246	109	Sangar	00-07	✓	Walnut	5	9	80	150	50	540250
					Plum	1	5	60	50	50	15050
247	110	Sangar	05-02	✓	Apricot	1	5	80	45	70	18070
					Persimon	1	6	100	30	70	18070
					Walnut 7th YN	2	0	0	0	2000	4000
					Walnut 3th YN	2	0	0	0	2000	4000
					Apricot	1	5	80	45	70	18070
248	111	Sangar	02-01	✓	Walnut	5	9	80	150	50	540250
249	112	Sangar	02-15	✓	Apricot	2	5	80	45	70	36140
					Pear 3rd YN	1	0	0	0	1500	1500
					No Fruit Plants Exist						
250	113	Sangar	01-03	✓	No Fruit Plants Exist						

234	99	Sangar	08-15	✓	Apricot	1	5	80	45	70	18070	0
235	100	Sangar	03-08	✓	Pear 6th YN	7	0	0	0	2000	14000	0
No Fruit Plants Exist												
236	101	Sangar	02-12	✓	Apple	1	5	70	60	70	21070	0
					Walnut	2	9	80	150	50	216100	239170
237	102	Sangar	00-18	✓	Walnut 7th YN	1	0	0	0	2000	2000	0
No Fruit Plants Exist												
238	103	Sangar	00-16	✓	Grapes	3	3	10	80	50	7350	0
239					Apricot	1	5	80	45	70	18070	43490
240					Persimon	1	6	100	30	70	18070	0
No Fruit Plants Exist												
241	104	Sangar	05-12	✓	No Fruit Plants Exist							
242	105	Sangar	07-02	✓	No Fruit Plants Exist							
243	106	Sangar	02-06	✓	Plum	1	5	60	50	50	15050	0
					Apricot	1	5	80	45	70	18070	129320
					Pear	4	8	100	30	50	96200	
					Plum 4th YN	2	0	0	0	2000	4000	
					Walnut	1	9	80	150	50	108050	
					Pear	1	8	100	30	50	24050	
244	107	Sangar	01-05	✓	Apricot	3	5	80	45	70	54210	230450
					Apricot 4th YN	1	0	0	0	2000	2000	
					Peach 4th YN	1	0	0	0	2000	2000	
					Persimon	2	6	100	30	70	36140	
245	108	Sangar	01-11	✓	Pear	1	8	100	30	50	24050	25550
					Pear 3rd YN	1	0	0	0	1500	1500	0
No Fruit Plants Exist												
246	109	Sangar	00-07	✓	Walnut	5	9	80	150	50	540250	0
					Plum	1	5	60	50	50	15050	
247	110	Sangar	05-02	✓	Apricot	1	5	80	45	70	18070	599440
					Persimon	1	6	100	30	70	18070	
					Walnut 7th YN	2	0	0	0	2000	4000	
					Walnut 8th YN	2	0	0	0	2000	4000	
248	111	Sangar	02-01	✓	Apricot	1	5	80	45	70	18070	18070
249	112	Sangar	02-15	✓	Walnut	5	9	80	150	50	540250	577890
					Apricot	2	5	80	45	70	36140	
					Pear 3rd YN	1	0	0	0	1500	1500	0
No Fruit Plants Exist												
250	113	Sangar	01-03	✓	No Fruit Plants Exist							

251	114	Sangar	12-12	No Fruit Plants Exist	0
252	115	Sangar	00-01	No Fruit Plants Exist	0
253	116	Sangar	00-03	No Fruit Plants Exist	0
254	117	Sangar	00-04	No Fruit Plants Exist	0
255	118	Sangar	17-10	No Fruit Plants Exist	108050
256	119	Sangar	18-05	No Fruit Plants Exist	0
257	120	Sangar	03-17	No Fruit Plants Exist	0
258	121	Sangar	10-09	No Fruit Plants Exist	148070
259	122	Sangar	30-08	No Fruit Plants Exist	234780
260	123	Sangar	09-03	No Fruit Plants Exist	10000
261	124	Sangar	02-13	No Fruit Plants Exist	164260
262	125	Sangar	00-11	No Fruit Plants Exist	583660
263	126	Sangar	14-08	No Fruit Plants Exist	0
264	127	Sangar	04-18	No Fruit Plants Exist	483020
265	128	Sangar	03-02	No Fruit Plants Exist	360750
266	129	Sangar	07-10	No Fruit Plants Exist	354900
267	130	Sangar	10-18	No Fruit Plants Exist	496300
268	131/1	Sangar	04-06	No Fruit Plants Exist	487150
269	134	Sangar	05-00	No Fruit Plants Exist	10000

270	138	Sangar	08-11	✓	Apricot 4th YN	1	0	0	0	2000	2000	0
								No Fruit Plants Exist				0
271	139/1	Sangar	07-04	✓	Apricot	3	5	80	45	70	54210	54210
272	160/1	Sangar	13-17	✓	Pear	2	3	100	30	50	48100	48100
273	161	Sangar	02-11	✓				No Fruit Plants Exist				0
274	162	Sangar	23-03	✓				No Fruit Plants Exist				0
275	163	Sangar	22-16	✓				No Fruit Plants Exist				0
276	164	Sangar	02-05	✓	Apricot	1	5	80	45	70	18070	18070
					Pear	16	8	100	30	50	384800	384800
					Pear 3rd YN	5	0	0	0	1500	7500	410370
277	165	Sangar	40-04	✓				No Fruit Plants Exist				0
278	166	Sangar	00-01	✓				No Fruit Plants Exist				0
279	167	Sangar	10-12	✓	Pear	4	8	100	30	50	96200	96200
					Pomegranate	2	5	60	60	40	36080	36080
					Pomegranate 4th YN	4	0	0	0	2000	8000	158350
280	168	Sangar	00-17	✓	Apricot	1	5	80	45	70	18070	18070
281	169	Sangar	00-03	✓				No Fruit Plants Exist				0
282	170	Sangar	00-05	✓				No Fruit Plants Exist				0
283	171	Sangar	00-05	✓				No Fruit Plants Exist				0
284	172	Sangar	00-14	✓				No Fruit Plants Exist				0
285	173	Sangar	00-07	✓				No Fruit Plants Exist				0
286	174	Sangar	08-01	✓	Apricot	6	5	80	45	70	108420	108420
					Grapes	1	3	10	80	50	2450	2450
					Banana	1	3	8	50	40	1240	1240
					Pear	4	8	100	30	50	96200	96200
					Persimmon	1	6	100	30	70	18070	18070
					Plum	1	5	60	50	50	15050	15050
					Grapefruit 1st YN	3	0	0	0	500	1500	1500
					Apricot 2nd YN	1	0	0	0	1000	1000	1000
287	175	Sangar	05-11	✓	Pear	11	8	100	30	50	264550	264550
288	176	Sangar	00-09	✓				No Fruit Plants Exist				0
					Pear	22	8	100	30	50	529100	529100
					Pear 4th YN	17	0	0	0	2000	34000	34000
					Pear 3rd YN	6	0	0	0	1500	9000	9000
					Apricot	2	5	80	45	70	36140	36140
					Apricot 4th YN	1	0	0	0	2000	2000	2000

Page 21 of 23

289	177	Sangar	13-04	Peach	1	4	60	60	70	14470	800730
				Orange	1	6	30	40	80	7280	
				Walnut	1	9	80	150	50	108030	
				Walnut 3rd YN	1	0	0	0	1500	1500	
				Persimon 2nd YN	1	0	0	0	1000	1000	
				Apple	2	5	70	60	70	42140	
				Plum	1	5	60	50	50	15050	
				Pomegranate 2nd YN	1	0	0	0	1000	1000	
290	178	Sangar	05-14	Pear	23	8	100	30	50	553150	571150
				Pear 4th YN	9	0	0	0	2000	18000	
291	179	Sangar	05-11	Pear	12	8	100	30	50	288600	319100
				Pear 4th YN	10	0	0	0	2000	20000	
292	180	Sangar	00-07	Pear 3rd YN	7	0	0	0	1300	10500	0
293	181	Sangar	00-14	No Fruit Plants Exist							
294	182	Sangar	00-15	No Fruit Plants Exist							
295	183	Sangar	00-01	No Fruit Plants Exist							
296	184	Sangar	19-15	Pear	70	8	100	30	50	1633500	1897910
				Pear 5th YN	30	0	0	0	2000	60000	
				Pear 4th YN	5	0	0	0	2000	10000	
				Pomegranate	5	5	60	60	40	93200	
				Apricot	3	5	20	45	70	54210	
296	185	Sangar	05-14	Pear	10	8	100	30	50	240500	274500
				Pear 3rd YN	16	0	0	0	1500	24000	
297	186	Sangar	02-01	Pear	10	0	0	0	1000	10000	
				Pear 2nd YN	2	8	100	30	50	43100	52100
298	187	Sangar	02-14	Pear 4th YN	2	0	0	0	2000	4000	0
299	188	Sangar	01-03	No Fruit Plants Exist							
				Pear	6	8	100	30	50	144500	151800
300	189	Sangar	04-08	Pear 3rd YN	5	0	0	0	1500	7500	
				Pear	6	8	100	30	50	144300	151300
301	191	Sangar	04-11	Pear 2nd YN	9	0	0	0	1000	9000	0
302	192	Sangar	05-05	No Fruit Plants Exist							
303	193	Sangar	04-15	Pear	15	8	100	30	50	360750	388250
				Pear 4th YN	7	0	0	0	2000	14000	
				Pear 3rd YN	9	0	0	0	1500	13500	

304	194	Sangar	06-17	Pear	12	8	100	30	50	288600	493660
				Pear 5th YN	8	0	0	0	2000	16000	
				Persimon	1	6	100	30	70	18070	
				Apple	6	5	70	60	70	126420	
				Peach	1	4	60	60	70	14470	
				Plum	2	5	60	50	50	30100	266200
				Walnut	2	9	80	150	50	216100	
				Walnut 7th YN	1	0	0	0	2000	2000	
				Pear	2	8	100	30	50	48100	
306	196	Sangar	00-06	No Fruit Plants Exist							0
307	197/1	Sangar	00-02	No Fruit Plants Exist							0
308	197/2	Sangar	00-05	No Fruit Plants Exist							0
309	198/1	Sangar	02-08	Pear	13	8	100	50	50	312650	324650
				Pear 4th YN	6	0	0	0	2000	12000	
310	198/1	Sangar	00-06	No Fruit Plants Exist							0
				Pear	40	8	100	30	50	962000	1012070
				Pear 5th YN	7	0	0	0	2000	14000	
				Pear 3rd YN	12	0	0	0	1500	18000	
				Apricot	1	5	50	45	70	18070	
				Pear	8	8	100	30	50	192400	
312	200	Sangar	02-12	Pear 3rd YN	3	0	0	0	1500	4500	196900
				Pear	5	8	100	30	50	120250	
313	201	Sangar	02-09	No Fruit Plants Exist							0
314	202	Sangar	01-11	Pear	11	8	100	30	50	264550	266550
				Pear 4th YN	1	0	0	0	2000	2000	
				Pear	6	8	100	30	50	144300	
315	203/1	Sangar	06-05	No Fruit Plants Exist							0
316	205/1	Sangar	01-17	No Fruit Plants Exist							0
317	207	Sangar	02-04	No Fruit Plants Exist							0
318	209	Sangar	00-08	No Fruit Plants Exist							0
319	210	Sangar	00-07	No Fruit Plants Exist							0
320	211	Sangar	00-08	No Fruit Plants Exist							0
321	212	Sangar	00-02	No Fruit Plants Exist							0
322	213	Sangar	00-02	No Fruit Plants Exist							0
323	214/1	Sangar	06-03	Pear	4	8	100	30	50	96200	126300
				Plum	2	5	60	50	50	30100	
324	215/1	Sangar	00-11	No Fruit Plants Exist							0
325	216	Sangar	05-08	No Fruit Plants Exist							0
326	225/1	Sangar	12-19	Pear	9	8	100	30	50	216450	216450

~~Agriculture Officer~~
~~Balakot~~

[Signature]
District Director
Agriculture Manshehra

Mozah Sangar (Balakot Hydro Power Project)

Species	No. of trees	Volume(Cft)	Rate per Cft	Total Sale Value (Rs)
Deodar	31	335	1200	403200
Chir	1069	12555	400	5022000
Broad Leave	1753	13977	200	2795400
Sub-Total	2853	26868	1800	8220600

Mozah Paras (Balakot Hydro Power Project)

Species	No. of trees	Volume(Cft)	Rate per Cft	Total Sale Value
Deodar	1	95	2250	213750
Kail	2	12	1200	14400
Chir	1	20	400	8000
Broad Leave	188	4025	200	805000
Sub-Total	192	4152	4050	1041150

Mozah Bela Sacha (Balakot Hydro Power Project)

Species	No. of trees	Volume(Cft)	Rate per Cft	Total Sale Value
Broad Leave	1126	2367	200	473400
Sub-Total	1126	2367	200	473400

Mozah Ghanoool (Balakot Hydro Power Project)

Species	No. of trees	Volume(Cft)	Rate per Cft	Total Sale Value
Kail	1	16	1200	19200
Chir	185	5328	400	2131200
Broad Leave	6	113	200	22600
Sub-Total	192	5457	1800	2173000
G:Total	4363	38844	7850	11908150


No. 9221 /GB, dated Jaba the 07 /05/2021.

Submitted to the Deputy Commissioner, Mansehra for favour of information. The enumeration list provided by SDO Balakot has been returned due to non observance of Lease Procedure 1963. Before making any payment, kindly ensure the Departmental share in the Shape of Half price of Deodar trees, 20% Managerial charges on Kail and Chir Species trees and payment of Seigniorage fee which will be demanded later on after completion of codal formalities.


Divisional Forest Officer
Kaghan Forest Division Jaba

Appendix L:

Forest Department Assessment

(Farrukh Sair) Divisional Forest Officer Kaghan Forest Division Jaba ☎ & Fax # 0997-410020		No. <u>8604</u> /GB Dated <u>11</u> /06/2021
--	---	---

To NTA-9

The Deputy Commissioner,
Mansehra.

6066
16/6
25

Decy
14/6
134

Subject:

**ACQUISITION OF LAND FOR CONSTRUCTION OF 300 MW
BALAKOT HYDRO POWER PROJECT IN MOUZA PARAS, BELA
SACHA, GHANOL AND SANGAR OF TEHSIL BALAKOT
DISTRICT MANSEHRA.**

Reference:

your office letter: 736-43/Acq, dated 26/3/2021.

In compliance with your good office letter cited under reference, the staff of Forest Department has carried out the enumeration of trees as per Khasras mentioned in the presence of Halqa Patwari, Dam Patwari and Acquiring Department. After completion of process pertaining to enumeration list, necessary assessment in the khasra number were prepared and tabulated as under:

Mouza	Khasra No.	Species	No. of trees	Volume (Cft)
Bela : Sacha-1	1927	Broad Leaved	38	246
		B/leaved (U/Size)	138	138
	1936	Broad Leaved	54	468
		B/leaved (U/Size)	250	250
	1938	Broad Leaved	24	127
		B/leaved (U/Size)	170	170
	1957	Broad Leaved	82	598
		B/leaved (U/Size)	370	370
	2229/1	Chir	1	6
		Broad Leaved	11	47
	2227/1	Broad Leaved	25	96
		B/leaved (U/Size)	66	283
	2228	Broad Leaved	700	700
		B/leaved (U/Size)	182	718
	2225	Broad Leaved	960	960
		B/leaved (U/Size)	1	6
	2218	Chir	1	824
		Broad Leaved	151	790
	2219	B/leaved (U/Size)	790	95
		Broad Leaved	13	400
	2220	B/leaved (U/Size)	400	33
		Depdar	1	28
		Chir	1	98
		Broad Leaved	22	187
	2222	B/leaved (U/Size)	187	294
		Broad Leaved	50	670
		B/leaved (U/Size)	670	670
		Total Bela Sacha	5357	8602

C:\Documents and Settings\Taj Muhammad\My Documents\Downloads\Balakot Dam.doc

Mouza	Khasra No.	Specie	No. of trees	Volume (Cft)
Ghanool	4280	Kail	01	16
		Chir	82	2430
		Broad Leaved	02	30
	4278	Chir	30	947
	4281	Chir	37	1114
		Broad Leaved	01	03
	4277	Chir	36	837
		Broad Leaved	03	80
Total Mouza Ghanool			192	5457
Sangar	258	Broad Leaved	63	387
	262	Broad Leaved	4	20
	256	Broad Leaved	15	52
	236	Broad Leaved	53	245
	237	Broad Leaved	66	852
	241	Broad Leaved	26	361
	240	Broad Leaved	10	54
	225	Broad Leaved	30	143
	224	Broad Leaved	14	59
	160	Chir	7	75
		Broad Leaved	57	394
	167	Broad Leaved	45	312
	165	Chir	78	661
		Broad Leaved	79	722
	168	Broad Leaved	02	92
	214	Broad Leaved	75	156
	215	Broad Leaved	5	17
	203	Broad Leaved	8	244
	201	Broad Leaved	4	37
	200	Broad Leaved	4	98
	199	Chir	1	11
		Broad Leaved	12	173
	198	Broad Leaved	1	6
	194	Chir	3	29
		Broad Leaved	26	272
	195	Chir	3	18
		Broad Leaved	5	85
	196	Chir	1	24
	193	Broad Leaved	10	27
	192	Broad Leaved	8	24
	191	Chir	1	6
		Broad Leaved	5	44
	189	Broad Leaved	12	53
	187	Broad Leaved	1	6
	184	Broad Leaved	186	1975
	178	Broad Leaved	14	213
	185	Broad Leaved	3	17
	179	Broad Leaved	2	6
	177	Broad Leaved	21	152
	164	Broad Leaved	26	268
	175	Broad Leaved	38	793
	174	Broad Leaved	86	852
	122	Chir	181	1762
		Broad Leaved	15	56
	63	Chir	3	18
		Broad Leaved	6	30
Sub-Total Mouza Sangar			1315	11901

C:\Documents and Settings\Ajay Mulla\My Documents\Downloads\Bafkot Doc.doc

Mouza	Khasra No.	Species	No. of trees	Volume (Cft)
		B.F. Mouza Sangar	1315	11901
Sangar	121	Chir	62	486
		Broad Leaved	22	88
	120	Chir	55	346
		Broad Leaved	0	0
	114	Kail	9	57
		Chir	118	745
		Broad Leaved	0	0
	97	Kail	4	20
		Chir	45	285
		Broad Leaved	31	259
	126	Kail	6	54
		Chir	36	337
		Broad Leaved	90	437
	127	Kail	02	11
		Chir	46	356
		Broad Leaved	10	38
	71	Broad Leaved	04	26
	73	Kail	03	26
	74	Chir	05	35
		Broad Leaved	03	20
	105	Chir	01	20
		Broad Leaved	6	109
	130	Kail	6	125
		Chir	36	563
		Broad Leaved	2	6
	128	Broad Leaved	14	52
	129	Kail	2	40
		Chir	14	533
		Broad Leaved	16	117
	131	Chir	05	84
		Broad Leaved	8	87
	123	Chir	23	200
		Broad Leaved	45	218
	81	Chir	11	66
		Broad Leaved	0	0
	134	Kail	2	29
		Chir	30	510
		Broad Leaved	49	258
	139	Chir	25	445
		Broad Leaved	20	106
	138	Chir	19	351
		Broad Leaved	6	21
	161	Chir	5	152
		Broad Leaved	1	5
	106	Broad Leaved	29	252
	110	Broad Leaved	13	217
	107	Broad Leaved	13	82
	111	Broad Leaved	11	81
	98	Broad Leaved	30	218
	108	Broad Leaved	03	23
	112	Broad Leaved	11	66
	113	Broad Leaved	12	58
	103	Broad Leaved	10	71
Total			2344	20692

C:\Documents and Settings\Taj Muhammad\My Documents\Downloads\Balakot Dam.doc

Mouza	Khasra No.	Specie	No. of trees	Volume 7(Cft)
B.F. Mouza Sangar			2344	20692
		Chir	03	60
	101	Broad Leaved	35	256
		Broad Leaved	15	101
	102	Broad Leaved	29	141
	99	Broad Leaved	76	542
	100	Broad Leaved	210	3634
	3	Chir	12	89
		Broad Leaved	39	706
	37	Chir	2	08
		Broad Leaved	10	171
	27	Broad Leaved	15	76
	23	Broad Leaved	38	214
	22	Broad Leaved	02	17
	78	Chir	2	14
		Broad Leaved	4	43
	77	Broad Leaved	01	20
	44	Chir	3	19
		Broad Leaved	6	24
	51	Broad Leaved	4	18
	40	Broad Leaved	3	23
	38	Broad Leaved		
Total Mouza Sangar			2853	26868
Paras	1574	Broad Leaved	4	56
	1587	Kail	1	7
		Chir	1	20
		Broad Leaved	1	6
	1599	Broad Leaved	2	209
	1574/1	Chir	1	5
		Broad Leaved	1	11
	1576	Broad Leaved	4	33
	1600	Broad Leaved	12	142
	2889	Broad Leaved	1	24
	2855	Broad Leaved	1	3
	1603	Broad Leaved	12	97
	1603/2	Broad Leaved	4	50
	1609/1	Broad Leaved	2	27
	1625/1	Broad Leaved	2	23
	1627	Broad Leaved	2	56
	2822/1626	Broad Leaved	8	100
	2821	Broad Leaved	1	11
	2493	Broad Leaved	1	6
	2435	Broad Leaved	12	193
	2491/1	Broad Leaved	3	76
	2507	Broad Leaved	17	536
	2511	Broad Leaved	2	154
	2516	Broad Leaved	5	56
	2517	Broad Leaved	3	136
	2877/2490	Deodar	1	95
		Broad Leaved	5	337
	2874/2504	Broad Leaved	1	71
	9522	Broad Leaved	1	6
	2583	Broad Leaved	2	76
	2582	Broad Leaved	2	17
	2868	Broad Leaved	1	6
	2862	Broad Leaved	1	63
Sub-Total Mouza Paras			117	2708

C:\Documents and Settings\Taj Muhammad\My Documents\Downloads\Balakot Dam.doc

Mouza	Khasra No.	Species	No. of trees	Volume 7(Cft)
B.F. MOUZA PARAS			117	2708
Paras	2566	Broad Leaved	4	18
	2565	Broad Leaved	7	86
	2561	Broad Leaved	1	17
	2563	Broad Leaved	2	38
	2569	Broad Leaved	1	24
	2557	Broad Leaved	4	123
	2577	Broad Leaved	2	9
	2545	Broad Leaved	3	39
	2540	Broad Leaved	3	27
	2543	Broad Leaved	14	260
	2536	Broad Leaved	1	6
	2334	Broad Leaved	1	6
	2529	Broad Leaved	5	18
	2528	Broad Leaved	5	50
	2526	Broad Leaved	2	12
	2533	Broad Leaved	1	41
	2527	Broad Leaved	20	680
	2569	Broad Leaved	16	16
	2563	Broad Leaved	38	38
	2542	Broad Leaved	80	80
	2529	Broad Leaved	8	8
	2527	Broad Leaved	60	60
	2526	Broad Leaved	15	15
	2565	Broad Leaved	19	19
	2568	Broad Leaved	7	7
	2543	Broad Leaved	25	25
	2557	Broad Leaved	8	8
	2534	Broad Leaved	23	23
	2540	Broad Leaved	12	12
	2533	Broad Leaved	12	12
	2528	Broad Leaved	21	21
	2506	Broad Leaved	14	14
	2584	Broad Leaved	17	17
	2582	Broad Leaved	49	49
	2516	Broad Leaved	11	11
	2520/2490	Broad Leaved	56	56
	2507	Broad Leaved	31	31
	2511	Broad Leaved	30	30
	2495	Broad Leaved	29	29
	2496	Broad Leaved	23	23
	2493	Broad Leaved	32	32
	2491	Broad Leaved	53	53
	2494	Broad Leaved	37	37
	1606	Broad Leaved	10	10
	1625	Broad Leaved	10	10
	1575	Broad Leaved	15	15
	1609	Broad Leaved	9	9
	1627	Broad Leaved	11	11
	1587	Kail	1	1
		Broad Leaved	16	16
	1600	Broad Leaved	11	11
Sub-Total Mouza Paras			1002	4971

C:\Documents and Settings\Taj Muhammad\My Documents\Downloads\Balakot Dam.doc

Mouza	Khasra No.	Specie	No. of trees	Volume 7(Cft)
B.F. MOZAH PARAS			1002	4971
	1576	Broad Leaved	21	21
	1574	Chir	1	1
		Broad Leaved	150	150
	1589	Broad Leaved	25	25
	1573	Broad Leaved	8	8
	2875	Broad Leaved	36	36
	2822/1626	Broad Leaved	20	20
	2889	Broad Leaved	21	21
	1238/1	Broad Leaved	115	247
	1267/1	Broad Leaved	91	257
	1270/1	Broad Leaved	67	171
	1293/1	Broad Leaved	162	398
	1294/1	Deodar	5	26
		Kail	7	82
		Chir	49	865
		Broad Leaved	541	1365
	1295/1	Chir	19	313
		Broad Leaved	219	324
	1299/1	Broad Leaved	75	188
	1321/1	Broad Leaved	5	15
	1329/1	Broad Leaved	125	137
	1325/1	Broad Leaved	29	57
	1328/1	Broad Leaved	17	37
	1548	Broad Leaved	98	253
	1355	Broad Leaved	313	814
	1353	Broad Leaved	56	280
	1352	Broad Leaved	93	463
	1344	Broad Leaved	27	215
	1346	Deodar	2	28
		Broad Leaved	37	89
	2433/1349	Broad Leaved	60	308
	2434/1349	Broad Leaved	65	175
	1351	Broad Leaved	101	448
	1341	Broad Leaved	29	349
	1359/1	Broad Leaved	66	194
	1339	Broad Leaved	58	135
	1333	Broad Leaved	17	139
Total Mouza Paras			3832	13625

Abstract.

Mouza	Species	No. of Trees	Volume	Rate per cft	Total value (Rs)
Bela Sacha	Deodar	01	33	@Rs. 2250/-	74250
	Kail	01	28	@Rs. 1200/-	33600
	Chir	02	12	@Rs. 400/-	4800
	Broad Leaved	5353	8529	@Rs. 200/-	1705800
Total Bela Sacha		5357	8602		1818450
Ghanool	Kail	01	16	@Rs. 1200/-	19200
	Chir	185	5318	@Rs. 400/-	2127200
	Broad Leaved	06	123	@Rs. 200/-	24600
Total		192	5457		2171000
Sangar	Kail	31	336	@Rs. 1200/-	403200
	Chir	1069	12555	@Rs. 400/-	5022000

C:\Documents and Settings\Ajaz\My Documents\Download\Balkot Data.doc

	Broad Leaved	1753	13977	@Rs. 200/-	2795200
Total Mouza Sangar		2853	26868		8220400
Mouza	Species	No. of Trees	Volume	Rate per cft	Total value (Rs)
Paras	Deodar	08	149	@Rs. 2250/-	335250
	Kail	9	94	@Rs. 1200/-	112800
	Chir	69	1198	@Rs. 400/-	479200
	Broad Leaved	3746	12184	@Rs. 200/-	2436800
Total Mouza Paras		3832	13625		3364050
Grand Total		12234	54552		15573900

According to Section 35 (3) of the Forest Ordinance 2002, half price of the Deodar trees will be paid to Forest Department, thus an amount of Rs. 204750/- be paid to this office at the earliest. It is also requested to direct the management of Balakot Hydro Power Project to construct pucca boundary pillars around the acquired area to avoid any complication in future please.

Divisional Forest Officer
Kaghan Forest Division
Jaba.

No. _____ /GB.

Copy forwarded to the Conservator of Forests, Lower Hazara Forest Circle, Abbottabad to accord approval for removal of trees as mentioned above please.

Divisional Forest Officer
Kaghan Forest Division
Jaba.

Appendix M: Notification of Grievance Redress Mechanism (GRM)



PEDO
PAKHTUNKHWA ENERGY DEVELOPMENT ORGANIZATION
GOVERNMENT OF KHYBER PAKHTUNKHWA



Dated Peshawar the 03 /01/2022

NOTIFICATION

No. 38-42 /PEDO/CEO/346 The Competent Authority is pleased to notify the attached Grievance Redress Mechanism (GRM) & Grievances Redress Committees (GRCs) at Village level and at Project level for 300MW Balakot Hydropower Project District Mansehra for implementation in true letter & spirit.

The attached GRM is for compliance for 300MW Balakot HPP Project, PEDO.


-Sd/-

Chief Executive Officer
PEDO, Peshawar.

Endst. No. & Date as above.

Copy forwarded for information to:-

1. The Chief Engineer (Development/Plan), PEDO, Peshawar.
2. The Director (P&F) PEDO, Peshawar.
3. The Project Director Balakot HPP (300 MW) District Mansehra
4. PS to CEO PEDO, Peshawar.
5. PA to Director (Admn/HR) PEDO, Peshawar.


Assistant Director (Admin),
PEDO, Peshawar

Notification

P E D O

PAKHTUNKHWA ENERGY DEVELOPMENT ORGANIZATION

Government of Khyber Pakhtunkhwa

Balakot Hydropower Project
Khyber Pakhtunkhwa – Pakistan

Land Acquisition and Resettlement Plan

(Updated Sectional Draft)

Mouza Paras and Bela Sacha

(Volume-03)

Appendix O to Q

ADB Loan No: 4057

AIIB Loan No: L0339A

Prepared by:

Project Management Consultants (PMC)

May-2022

Volume-03

APPENDIXES

APPENDIX O: CENSUS OF AFFECTED HOUSEHOLDS, INVENTORY OF AFFECTED ASSETS AND INDIVIDUAL ENTITLEMENTS	1
APPENDIX P: INDIVIDUAL ENTITLEMENTS' COVERED AREA AND COST OF BUILT-UP STRUCTURES.....	92
APPENDIX Q: ENTITLEMENTS OF ALLOWANCES.....	164

Appendix O: CENSUS OF AFFECTED HOUSEHOLDS, INVENTORY OF AFFECTED ASSETS AND INDIVIDUAL ENTITLEMENTS

Appendix O-a Inventory of affected assets and entitlements of the APs in Paras

Sr. No of DP ^s ¹	Name of DP	Number of Land Parce ² ¹	Father Name	Number of Share Holder ³	Gender	Age	Total No. APs in the household	Total Income Monthly	Total Land in Kanal	Affected Land in Kanal	DP's Amount of Affected Land (A)	Non-Fruit Trees Amount PKR (B)	Fruit Trees Amount PKR (C)	Crop ⁴	Affected Structure Sqft	Amount affected structure (PKR) (D)	Total Amount of each AP (PKR) (A+B+C+D)	Loss of Livelihood (%) ⁵	Remarks ⁶
1	Yasir Ali Shah	1	Syed Hameed Uddin Shah	Nil	Male	NA	NA	NA	17.4	0.25	2694.02	1295.667	0		7817.526	15273198.35	15277188.04		Res
2	Bibi Tasleem Kausar	1	Syed Hameed Uddin Shah	Nil	Female	40	6	58,333	17.4	0.05	518.08	249.167	0		1218.25	2520856.897	2521624.145		Res
3	Syed Shahid Shah	1	Muhammad Mukhtar Shah	Nil	Male	NA	NA	NA	0		0.00	0	0		798	1607625.254	1607625.254		Poultry farm
4	Tauseef Shah	1	Gulab Shah	Nil	Male	NA	NA	NA	0		0.00	0	0		540	940528.8	940528.8		Res
5	Safdar Shah	1	Syed Abdul Satar Shah	Nil	Male	48	8	60,000	80.05	0.16	12310.57	103.459	0		957	1614768.102	1627182.126		Res
6	Syed Riaz Hussain Shah	1	Bashir Hussain Shah	Nil	Male	49	3	35,000	19.95	0.07	8217.76	120.135	317664.5		3063	6641951.849	6967954.248		Res
7	Hamad Khan	1	Tariq Khan	Nil	Male	NA	NA	NA	0		0.00	0	0		300	86298	86298		Res
8	Makhdoom Shah	1	Mian Syed Mahmood Shah	Nil	Male	NA	NA	NA	0		0.00	0	0		360	103557.6	103557.6		Res
9	Liaqat Ali Shah	1	Ikhtlaq Hussain Shah	Nil	Male	55	11	45,000	8.6	0.11	132707.22	750.963	248515		1484.75	2940229.183	3322202.367		Res
10	Sajjad Hussain Shah	1	Syed Muhammad Rafique Shah	Nil	Male	NA	NA	NA	0		0.00	0	0		1650	3570055.5	3570055.5		Res
11	Bibi Meher Nigar	1	Ikhtlaq Hussain Shah	Nil	Female	NA	NA	NA	7.9	0.08	94515.54	533.996	0		1404.5	2450062.469	2545112.006		Res
12	Imtiaz Shah	1	Sikandar Shah	Nil	Male	NA	NA	NA	0		0.00	0	0		799	1450600.48	1450600.48		Res
13	Syed Waqar Shah	1	Syed Fareed Hussain Shah	Nil	Male	32	6	58,333	9.4	0.08	114573.67	634.955	842421		1776.75	3147032.903	4104662.531		Res
14	Syed Nasir Hameed Ali Shah	1	Syed Hameed Uddin Shah	Nil	Male	NA	NA	NA	17.4		2694.02	1295.667	0		6713.455	11661038.69	11665028.38		Res
15	Muhammad Tariq Shah	1	Syed Mustafa Shah	Nil	Male	68	2	210,000	22	0.48	7352.54	3641.994	769258		7852.036	16226983.54	17007236.07		Res

¹ The figures of the Volume-3 (2092)

² In virtual meeting with Ashfaq Khokar and Adnan Tareen it was agreed that 1HH is equal to 1 Land Parcel, the details are as follows:

Cultivated= 959

Uncultivated= 1133

Communal land= Nil

Total =2092

³ The shareholder data are not provided by DRD therefore, no shareholder are interviewed

⁴ No crop compensation in Mouza Paras

⁵195 AHs Loss of 10% or Physical relocation and complete loss of commercial structure.

⁶ Those DPs whose structures being affected by the project are physically dislocated.

Sr. No of DPs ¹	Name of DP	Number of Land Parce ² 1	Father Name	Number of Share Holder ³	Gender	Age	Total No. APs in the household	Total Income Monthly	Total Land in Kanal	Affected Land in Kanal	DP's Amount of Affected Land (A)	Non-Fruit Trees Amount PKR (B)	Fruit Trees Amount PKR (C)	Crop ⁴	Affected Structure Sqft	Amount affected structure (PKR) (D)	Total Amount of each AP (PKR) (A+B+C+D)	Loss of Livelihood (%) ⁵	Remarks ⁶
16	Syed Hamza Ali Shah	1	Syed Shad Muhammad Shah	Nil	Male	NA	NA	NA	0		0.00	0	0		528	1117174.08	1117174.08		Res
17	Syed Munir Hussain Shah	1	Syed Muzamil Shah	Nil	Male	61	5	191,000	0		0.00	0	3690614.5		5308.25	10784152.38	14474766.88		Res
18	Shabir Hussain Shah	1	Afsar Ali Shah	Nil	Male	NA	NA	NA	0		0.00	0	0		930	2203430.569	2203430.569		Res
19	Abdul Hameed Shah	1	Syed Ghulam Hussain Shah	Nil	Male	60	9	-	15.2	0.07	228373.12	168.436	0		1243	2510705.974	2739247.534		Res
20	Syed Babar Hussain Shah	1	Shah Jehan Shah	Nil	Male	30	3	70,000	4.15	0.03	6136.29	0	0		810.75	1577006.04	1583142.334		Res
21	Rafique Shah	1	Anwar Shah	Nil	Male	52	11	68,000	0		0.00	0	0		1225.16	2428789.584	2428789.584		Res
22	Fida Hussain Shah	1	Peer Hussain Shah	Nil	Male	53	11	16,500	0		0.00	0	0		1466.25	2721110.738	2721110.738		Res
23	Mushtaq Hussain Shah	1	Syed Abdul Satar Shah	Nil	Male	36	4	130,000	138.05	1.11	156454.70	1039.994	0		412.5	265707.75	423202.4405		Shelter
24	Syed Ijaz Shah	1	Bashir Hussain Shah	Nil	Male	36	6	21,000	1.95	0.00	231617.56	2485.261	0		1198.625	2639505.74	2873608.563		Res
25	Amjad Hussain Shah	1	Syed Feroz Shah	Nil	Male	NA	NA	NA	0		0.00	0	0		1270.75	2573421.24	2573421.24		Res
26	Syed Hussain Shah	1	Syed Khalid Hussain Shah	Nil	Male	NA	NA	NA	0		0.00	0	0		958.5	1637839.463	1637839.463		Res
27	Munir Shah	1	Gulab Shah	Nil	Male	39	9	30,000	80.05	0.16	12310.57	103.459	0		945	1962415.35	1974829.374		Res
28	Syed Basharat Hussain Shah	1	Syed Ghulam Hussain Shah	Nil	Male	NA	NA	NA	12.85	0.56	6033.51	372.315	0		2079.46	2708312.251	2714718.077		Res
29	Mubarak Hussain	1	Khani Zaman	Nil	Male	NA	NA	NA	0		0.00	0	0		0	0	0		Res
30	Khalid Hussain Shah	1	Syed Abdul Satar Shah	Nil	Male	60	10	33,000	80.05	0.16	12310.57	103.459	0		1686.215	2987064.68	2999478.704		Res
31	Shah Jehan Shah	1	Syed Ghulam Hussain Shah	Nil	Male	58	5	95,000	10.9	0.08	226466.42	365.297	0		928	2035574.948	2262406.665		Res
32	Syed Arsalan Ali Shah	1	Fazal Khalique Shah	Nil	Male	20	4	33,000	0		0.00	0	0		952	2102479.687	2102479.687		Res
33	Fiaz Shah	1	Fida Hussain Shah	Nil	Male	30	5	15,000	17.25	0.18	34770.58	181.614	124257.5		2416.25	3480883.278	3640092.97		Res
34	Ijaz Shah	1	Fareed Shah	Nil	Male	42	8	25,000	0		0.00	0	0		0	0	0		Res
35	Syed Nadeem Shah	1	Syed Zareen Shah	Nil	Male	NA	NA	NA	0		0.00	0	0		975	1592233.5	1592233.5		Res
36	Syed Rafaqat Shah	1	Syed Feroz Shah	Nil	Male	35	11	40,000	0		0.00	0	0		843.75	1485354.375	1485354.375		Res

Sr. No of DPs ¹	Name of DP	Number of Land Parce ² 1	Father Name	Number of Share Holder ³	Gender	Age	Total No. APs in the household	Total Income Monthly	Total Land In Kanal	Affected Land in Kanal	DP's Amount of Affected Land (A)	Non-Fruit Trees Amount PKR (B)	Fruit Trees Amount PKR (C)	Crop ⁴	Affected Structure Sqft	Amount affected structure (PKR) (D)	Total Amount of each AP (PKR) (A+B+C+D)	Loss of Livelihood (%) ⁵	Remarks ⁶
37	Syed Javed Shah	1	Syed Ahmad Shah	Nil	Male	42	7	140,000	0		0.00	0	0		1480.5	2198014.875	2198014.875		Res
38	Saeed Shah	1	Faqeer Hussain Shah	Nil	Male	41	9	20,000	80.05	0.08	6466.16	54.342	375072.5		353	407100.328	788693.3256		Res
39	Syed Saleem Hussain Shah	1	Ghulam Qadir Shah	Nil	Male	28	7	40,000	0		0.00	0	0		863.15	929835.811	929835.811		Res
40	Ali Gohar Shah	1	Syed Muzamil Shah	Nil	Male	NA	NA	NA	0		0.00	0	0		350	38083.5	38083.5		Res
41	Ghulam Jilani Shah	1	Mehram Shah	Nil	Male	56	7	74,000	0		0.00	0	0		0	0	0		Res
42	Noor Hussain Shah	1	Shah Zaman Shah	Nil	Male	#N/A	#N/A	#N/A	2	0.04	529.22	0	0		726	1373032.98	1373562.199		Res
43	Noor Ul Ain Shah	1	Abdul Rasool Shah	Nil	Male	41	9	24,000	0		0.00	0	0		647.26	1123492.97	1123492.97		Res
44	Rifaqat Shah	1	Syed Noor Hussain Shah	Nil	Male	31	2	15,000	0		0.00	0	0		901	1746832.032	1746832.032		Res
45	Syed Nadeem Shah	1	Aurangzeb Shah	Nil	Male	NA	NA	NA	0		0.00	0	0		315	534554.484	534554.484		Res
46	Syed Ishfaq Hussain Shah	1	Syed Ghulam Hussain Shah	Nil	Male	34	6	39,583	0		0.00	0	0		1253	2512656.219	2512656.219		Res
47	Syed Mazhar Hussain Shah	1	Gulzar Ali Shah	Nil	Male	NA	NA	NA	0		0.00	0	0		4170	9102803.4	9102803.4		Res
48	Syed Jehanzeb Shah	1	Syed Ghulam Hussain Shah	Nil	Male	41	6	21,000	24.4	0.49	175239.29	779.897	124257.5		360	394603.2	694879.8893		Res
49	Zaheer Shah	1	Safdar Shah	Nil	Male	NA	NA	NA	0		0.00	0	0		703.5	775960.5	775960.5		Res
50	Syed Ishfaq Shah	1	Shaukat Shah	Nil	Male	NA	NA	NA	6	0.02	4452.75	0	4025		762	1342360.985	1350838.736		Res
51	Syed Shakir Shah	1	Shaukat Shah	Nil	Male	24	6	65,000	6	0.02	4452.75	0	0		713.94	1289916.266	1294369.017		Bandi
52	Sumera Bibi	1	Niaz Hussain Shah	Nil	Female	NA	NA	NA	0		0.00	0	0		274.15	172917.371	172917.371		Shelter
53	Faizan Shah	1	Shah Jehan Shah	Nil	Male	NA	NA	NA	4.55	0.03	6136.29	0	0		299.25	118401.255	124537.5486		Shelter
54	Syed Feroz Shah	1	Fazal Khaliq Shah	Nil	Male	NA	NA	NA	0		0.00	0	0		0	0	0		Shelter
55	Aurangzeb Shah	1	Syed Ghulam Hussain Shah	Nil	Male	50	8	60,000	24.4	0.49	175070.99	778.907	128282.5		1120	2081342.298	2385474.697		Res
56	Asad Shah	1	Syed Noor Hussain Shah	Nil	Male	NA	NA	NA	0		0.00	0	0		632.25	678297.503	678297.503		Bandi
57	Syed Sadaqat	1	Syed Feroz Shah	Nil	Male	36	3	38,000	0		0.00	0	0		579.5	618836.535	618836.535		Res

Sr. No of DPs ¹	Name of DP	Number of Land Parce ² 1	Father Name	Number of Share Holder ³	Gender	Age	Total No. APs in the household	Total Income Monthly	Total Land in Kanal	Affected Land in Kanal	DP's Amount of Affected Land (A)	Non-Fruit Trees Amount PKR (B)	Fruit Trees Amount PKR (C)	Crop ⁴	Affected Structure Sqft	Amount affected structure (PKR) (D)	Total Amount of each AP (PKR) (A+B+C+D)	Loss of Livelihood (%) ⁵	Remarks ⁶
	Hussain Shah																		
58	Syed Sultan Shah	1	Ghulam Qadir Shah	Nil	Male	34	3	35,000	0		0.00	0	0		885	2112834.63	2112834.63		Res
59	Nazir Hussain Shah	1	Hidayat Ali Shah	Nil	Male	NA	NA	NA	0		0.00	0	0		529	907293.19	907293.19		Res
60	Asif Ali Shah	1	Syed Noor Hussain Shah	Nil	Male	34	7	30,000	0		0.00	0	0		1851.5	2247346.936	2247346.936		Res
61	Noor Hussain Shah	1	Muharam Shah	Nil	Male	63	5	76,667	22.5	0.66	125413.95	366.570	153065		1245	2560722.83	2839568.348		Res
62	Bibi Tayyaba	1	Muhammad Sadique Shah	Nil	Female	47	4	25,250	0		0.00	0	0		661	1204695.43	1204695.43		Res
63	Muhammad Yousaf Shah	1	Ghulam Qadir Shah	Nil	Male	40	4	25,000	0		0.00	0	0		481.26	934714.931	934714.931		R/House
64	Syed Akhtar Hussain Shah	1	Syed Noor Muhammad Shah	Nil	Male	40	6	20,000	0		0.00	0	0		607.5	854162.798	854162.798		Res
65	Imtiaz Shah	1	Fazal Khaliq Shah	Nil	Male	42	6	30,000	0		0.00	0	0		0	0	0		Res
66	Zuhra Bibi	1	Shaukat Shah	Nil	Female	NA	NA	NA	11.15	0.07	13166.59	31.447	0		749.375	634166.088	647364.1283		Res
67	Syed Yasir Shah	1	Bashir Hussain Shah	Nil	Male	NA	NA	NA	0		0.00	0	0		165.375	73560.454	73560.454		Bandi
68	Ikhtlaq Hussain Shah	1	Syed Muzamil Shah	Nil	Male	71	5	13,333	16.45	0.53	100701.48	515.707	126557.5		525	799309.68	1027084.372		Res
69	Nooran Shah	1	Ikhtlaq Hussain Shah	Nil	Male	50	5	30,000	0		0.00	0	126557.5		394	701522.08	828079.58		R/House
70	Syed Ghulam Qadir Shah	1	Muharam Shah	Nil	Male	64	6	50,000	11.3	0.47	90957.43	215.639	9775		1278	2072529.413	2173477.487		Res
71	Khalid Shah	1	Syed Hadir Shah	Nil	Male	NA	NA	NA	0		0.00	0	0		294	178549.14	178549.14		Bandi
72	Syed Khalid Hussain Shah	1	Syed Ghulam Hussain Shah	Nil	Male	53	6	63,333	0.7		0.00	0	2159217		1910	3324445.088	5483662.088		Res
73	Bibi Ayesha	1	Syed Abdul Satar Shah	Nil	Female	52	2	5,500	0		0.00	0	0		478.95	502224.936	502224.936		Res
74	Syed Adnan Ali Shah	1	Fazal Khaliq Shah	Nil	Male	23	6	100,000	0		0.00	0	0		845.96	1206053.841	1206053.841		Res
75	Bibi Faiza	1	Iftekhar Hussain Shah	Nil	Female	NA	NA	NA	0		0.00	0	0		743	1127799.456	1127799.456		Res
76	Rifat Bibi	1	Syed Waqar Shah	Nil	Female	NA	NA	NA	0		0.00	0	0		1264.5	1406451.875	1406451.875		Res
77	Bibi Mariam	1	Muhammad Fareed Shah	Nil	Female	NA	NA	NA	0		0.00	0	0		591.62	798233.325	798233.325		Res
78	Abdul Rehman	1	Bashir Hussain Shah	Nil	Male	NA	NA	NA	0		0.00	0	0		670	572943.311	572943.311		Shelter
79	Ihsan Shah	1	Bashir Hussain Shah	Nil	Male	28	2	355,000	4.75	0.01	54.60	431.614	0		2692	4611257.532	4611743.749		Res

Sr. No of DPs ¹	Name of DP	Number of Land Parce ² 1	Father Name	Number of Share Holder ³	Gender	Age	Total No. APs in the household	Total Income Monthly	Total Land In Kanal	Affected Land in Kanal	DP's Amount of Affected Land (A)	Non-Fruit Trees Amount PKR (B)	Fruit Trees Amount PKR (C)	Crop ⁴	Affected Structure Sqft	Amount affected structure (PKR) (D)	Total Amount of each AP (PKR) (A+B+C+D)	Loss of Livelihood (%) ⁵	Remarks ⁶
80	Farhad	1	Bashir Hussain Shah	Nil	Male	38	5	825,000	0		0.00	0	0		697.74	1015577.359	1015577.359		Res
81	Naseer Shah	1	Abdul Rehmat Shah	Nil	Male	NA	NA	NA	0		0.00	0	0		1764	2451006.11	2451006.11		Res
82	Sahiba Bibi	1	Abdul Rehman Shah	Nil	Female	NA	NA	NA	0		0.00	0	0		734	739415.53	739415.53		Res
83	Jamil Shah	1	Abdul Rehman Shah	Nil	Male	34	5	50,000	3.3	0.02	37362.60	219,939	0		578	701246.94	738829.4819		Res
84	Waqar Shah	1	Farooq Shah	Nil	Male	29	5	40,000	0		0.00	0	0		133	102672.01	102672.01		Res
85	Bibi Humaira	1	Aqeel Ali Shah	Nil	Female	NA	NA	NA	0		0.00	0	0		369	528209.225	528209.225		Res
86	Rustam Shah	1	Muhammad Mukhtar Shah	Nil	Male	28	3	25,000	0		0.00	0	0		1224.5	2184656.275	2184656.275		Res
87	Syed Arif Shah	1	Sabir Hussain Shah	Nil	Male	25	5	25,000	0		0.00	0	0		507	1086556.77	1086556.77		Res
88	Muhammad Mukhtar Shah	1	Ghulam Maqbool	Nil	Male	59	3	22,000	0		0.00	0	0		2411.75	3320216.335	3320216.335		Res
89	Safeer Shah	1	Muhammad Mukhtar Shah	Nil	Male	30	4	21,000	0		0.00	0	0		700	1005436.305	1005436.305		Res
90	Syed Shafahat Hussain Shah	1	Bashir Hussain Shah	Nil	Male	42	7	25,000	0		0.00	0	0		1464	2968954.527	2968954.527		Res
91	Farhat Bibi	1	Syed Ibrar Hussain Shah	Nil	Female	37	1	-	0		0.00	0	0		638.75	1411268.135	1411268.135		Res
92	Basharat Shah	1	Sain Shah	Nil	Male	29	3	25,000	0		0.00	0	41561		2337.75	2722878.85	2764439.85		Res
93	Khabib Un Nisa	1	Shah Faqeer Shah	Nil	Female	NA	NA	NA	0		0.00	0	0		660	1054074.923	1054074.923		Res
94	Syed Zulfiqar Shah	1	Syed Qabil Shah	Nil	Male	82	3	16,500	0		0.00	0	0		540.5	899327.14	899327.14		Res
95	Syed Tahir Shah	1	Syed Qabil Shah	Nil	Male	32	8	60,000	0		0.00	0	0		553.5	1086292.986	1086292.986		Res
96	Sajjad Shah	1	Bashir Hussain Shah	Nil	Male	31	3	70,000	0		0.00	0	0		792	1460206.44	1460206.44		Res
97	Syed Sudeer Shah	1	Shakir Shah	Nil	Male	40	5	30,000	0		0.00	0	0		1056.75	2114704.695	2114704.695		Res
98	Syed Naveed Shah	1	Shabir Shah	Nil	Male	34	6	25,000	0		0.00	0	2300		1312	2573015.68	2575315.68		Res
99	Shabeena Bibi	1	Syed Shabir Shah	Nil	Female	NA	NA	NA	0		0.00	0	0		204.75	161179.814	161179.814		Bandi
100	Bashir Hussain Shah	1	Qudrat Ali Shah	Nil	Male	74	3	140,000	24.65	0.56	112464.55	491.270	0		456	728153.34	841109.1567		Res
101	BHU	1		Nil	NA	NA	NA	NA	0		0.00	0	0		904.073	1064288.488	1064288.488		BHU
102	Muhammad Tufail Shah	1	Syed Qaiser Shah	Nil	Male	NA	NA	NA	15	1.39	141843.65	13826.089	0		8782.375	14644643.89	14800313.63		Hotel

Sr. No of DPs ¹	Name of DP	Number of Land Parce ² 1	Father Name	Number of Share Holder ³	Gender	Age	Total No. APs in the household	Total Income Monthly	Total Land In Kanal	Affected Land in Kanal	DP's Amount of Affected Land (A)	Non-Fruit Trees Amount PKR (B)	Fruit Trees Amount PKR (C)	Crop ⁴	Affected Structure Sqft	Amount affected structure (PKR) (D)	Total Amount of each AP (PKR) (A+B+C+D)	Loss of Livelihood (%) ⁵	Remarks ⁶
103	Maroof	1	Gul Zaman	Nil	Female	NA	NA	NA	0		0.00	0	0		84	103030.2	103030.2		Res
104	Shabir Hussain Shah	1	Ghulam Qadir Shah	Nil	Male	NA	NA	NA	0		0.00	0	0		63	36259.65	36259.65		Shop
105	Syed Abid Hussain Shah	1	Syed Qabal Shah	Nil	Male	43	7	25,000	0		0.00	0	0		448	282423.456	282423.456		Res
106	Muhammad Zaman	1	Mustaqeem	Nil	Male	NA	NA	NA	0		0.00	0	0		275.5	304363.755	304363.755		Res
107	Syed Hussain Shah	1	Munir Hussain Shah	Nil	Male	NA	NA	NA	0		0.00	0	769258		1589.75	916987.888	1686245.888		Res
108	Syed Sultan Muhammad Shah	1	Muhammad Fareed Shah	Nil	Male	NA	NA	NA	0		0.00	0	0		491	952607.666	952607.666		Res
109	Syed Amjad Shah	1	Abdul Wahab Shah	Nil	Male	40	5	21,000	0		0.00	0	0		847.5	1411945.639	1411945.639		Res
110	Syed Sadiq Shah	1	Abdul Wahab Shah	Nil	Male	50	5	54,000	0		0.00	0	0		450.75	425496.003	425496.003		Res
111	Syed Shabbir Hussain	1	Shah Jee Shah	Nil	Male	NA	NA	NA	0		0.00	0	0		1002.915	943402.024	943402.024		Shelter
112	Syed Iftikhar Shah	1	Naseer Shah	Nil	Male	NA	NA	NA	0		0.00	0	0		1920	3049728	3049728		Res
113	Muhammad Shafique	1	Abdullah	Nil	Male	NA	NA	NA	0		0.00	0	0		2586.28	4069821.934	4069821.934		Res
114	Syed Abdul Basit Shah	1	Syed Ali Gohar Shah	Nil	Male	NA	NA	NA	0		0.00	0	0		2049.5	4007498.301	4007498.301		Res
115	Syed Waqar Shah	1	Syed Farooq Shah	Nil	Male	NA	NA	NA	0		0.00	0	0		0	0	0		Res
116	Syed Waqar Ali Shah	1	Syed Imdad Ali Shah	Nil	Male	39	7	54,833	54.85	0.62	293285.76	7810.619	132408.125		3140.5	3865961.756	4299466.26		Res
117	Imdad Ali Shah	1	Syed Ibadat Ali Shah	Nil	Male	54	6	53,000	0		0.00	0	0		1330.438	2894499.328	2894499.328		Res
118	Babar Naseem	1	Duria Aman	Nil	Male	NA	NA	NA	0		0.00	0	0		360	201121.2	201121.2		Shelter
119	Kareem Ullah	1	Abdullah	Nil	Male	NA	NA	NA	1.8	0.02	23054.96	39.963	0		926.5	1445734.413	1468829.337		Res
120	Hashim Ameer	1	Marfat Shah	Nil	Male	NA	NA	NA	0		0.00	0	0		609	843172.68	843172.68		Res
121	Akash	1	Muhammad Javed	Nil	Male	NA	NA	NA	0		0.00	0	0		0	0	0		Res
122	Syed Zia Hussain Shah	1	Syed Fareed Hussain Shah	Nil	Male	NA	NA	NA	0		0.00	0	0		4109	5721242.248	5721242.248		Res
123	Muhammad Saeed Shah	1	Syed Muhammad Irfan Shah	Nil	Male	61	4	90,000	39.3	0.28	296967.08	954.630	124257.5		4953	8332759.05	8754938.265		Res
124	Syed Israr Ul Haq Shah	1	Syed Muhammad Irfan Shah	Nil	Male	50	5	80,000	39.55	0.28	298447.25	954.956	207095.8333		1729.75	2390498.545	2896996.587		Res
125	Syed Moeen Uddin Shah	1	Syed Abdul Haq Shah	Nil	Male	NA	NA	NA	0.65		0.00	0	207095.8333		3511.528	7542936.955	7750032.788		Res
126	Syed Ahsan Ul Haq Shah	1	Syed Abdul Haq Shah	Nil	Male	NA	NA	NA	0		0.00	0	0		0	0	0		Res

Sr. No of DPs ¹	Name of DP	Number of Land Parce ² 1	Father Name	Number of Share Holder ³	Gender	Age	Total No. APs in the household	Total Income Monthly	Total Land in Kanal	Affected Land in Kanal	DP's Amount of Affected Land (A)	Non-Fruit Trees Amount PKR (B)	Fruit Trees Amount PKR (C)	Crop ⁴	Affected Structure Sqft	Amount affected structure (PKR) (D)	Total Amount of each AP (PKR) (A+B+C+D)	Loss of Livelihood (%) ⁵	Remarks ⁶
127	Syed Lugman Shah	1	Syed Abdul Haq Shah	Nil	Male	NA	NA	NA	0		0.00	0	0		0	0	0		Res
128	Bibi Abida Hussain	1	Syed Ikhtlaq Hussain Shah	Nil	Female	53	2	138,333	0		0.00	0	0		889.313	1759149.056	1759149.056		Res
129	Khalida Parveen	1	Syed Shams Ul Haq Shah	Nil	Female	57	5	103,333	0		0.00	0	0		0	0	0		Res
130	Syed Shams Ul Haq Shah	1	Syed Muhammad Irfan Shah	Nil	Male	NA	NA	NA	38.9	0.28	296967.08	954.630	0		8534.48	16006329.89	16304251.61		Res
131	Syed Adil Hussain Shah	1	Syed Shams Ul Haq Shah	Nil	Male	NA	NA	NA	0		0.00	0	0		0	0	0		Res
132	Syed Amir Hussain Shah	1	Syed Shams Ul Haq Shah	Nil	Male	NA	NA	NA	0		0.00	0	0		1016.25	1776102.553	1776102.553		Res
133	Anwar Hussain Shah	1	Syed Feroz Shah	Nil	Male	NA	NA	NA	0		0.00	0	0		236.445	116155.971	116155.971		Shelter
134	Syed Ghulam Qadir Shah	1	Syed Ibadat Ali Shah	Nil	Male	79	4	35,833	0		0.00	0	0		858	1466322	1466322		Res
135	Mushtaq Hussain Shah	1	Syed Ghulam Qadir Shah	Nil	Male	54	10	70,000	0		0.00	0	0		858	1635511.02	1635511.02		Res
136	Fida Hussain Shah	1	Shah Nizam Shah	Nil	Male	61	6	50,333	13.45	0.08	84193.71	720.003	0		4501	8104772.537	8189686.253		Res
137	Abid Hussain Shah	1	Muhammad Hussain Shah	Nil	Male	NA	NA	NA	11.5	0.62	474529.28	6673.863	0		1335.5	2131120.19	2612323.331		Shelter
138	Muhammad Hussain Shah	1	Sahib Haq Shah	Nil	Male	NA	NA	NA	46.2	1.98	14671345.67	13621.852	2409468.5		4234.826	6554154.587	23648590.61		Res
139	Syed Azhar Hussain Shah	1	Syed Said Ur Rehman	Nil	Male	NA	NA	NA	52	5.09	2315150.17	308148.230	0		4946	8038643.282	10661941.68		Res
140	Syed Zahoor Ahmad Shah	1	Syed Said Ur Rehman	Nil	Male	NA	NA	NA	52	5.09	2315150.17	308148.230	628187.5		2659	4428042.465	7679528.367		Res
141	Shabir Hussain Shah	1	Syed Muzamil Shah	Nil	Male	49	7	35,000	91.35	0.15	229357.29	680.150	0		476	256882.92	486920.3638		Res
142	Muhammad Asif	1	Hazrat Ullah	Nil	Male	NA	NA	NA	0		0.00	0	0		1317.903	951062.016	951062.016		Shelter
143	Syed Yasir Ali Shah	1	Syed Aurangzed Shah	Nil	Male	30	4	91,667	0		0.00	0	0		4445.438	8097156.725	8097156.725		Res
144	Syed Arif Hussain Shah	1	Syed Muhammad Hussain Shah	Nil	Male	NA	NA	NA	0		0.00	0	0		485.36	811745.8	811745.8		Shop
145	Syed Bashir Ahmad Shah	1	Syed Said Ur Rehman	Nil	Male	NA	NA	NA	52	5.05	2266067.71	308070.927	0		2771	5510549.15	8084687.791		Hotel
146	Syed Iftikhar Hussain Shah	1	Muhammad Hussain Shah	Nil	Male	32	5	38,000	6.95	0.01	24982.04	28.699	0		2823	5398071.841	5423082.581		Res
147	Syed Asif Hussain Shah	1	Muhammad Hussain Shah	Nil	Male	30	4	30,000	6.95	0.01	24982.04	28.699	0		1618.5	2972251.938	2997262.678		Res

Sr. No of DPs ¹	Name of DP	Number of Land Parce ² 1	Father Name	Number of Share Holder ³	Gender	Age	Total No. APs in the household	Total Income Monthly	Total Land in Kanal	Affected Land in Kanal	DP's Amount of Affected Land (A)	Non-Fruit Trees Amount PKR (B)	Fruit Trees Amount PKR (C)	Crop ⁴	Affected Structure Sqft	Amount affected structure (PKR) (D)	Total Amount of each AP (PKR) (A+B+C+D)	Loss of Livelihood (%) ⁵	Remarks ⁶
148	Syed Fiaz Hussain Shah	1	Muhammad Hussain Shah	Nil	Male	46	6	46,867	0		0.00	0	0		1760.25	2260025.564	2260025.564		Res
149	Syed Zulfiqar Ali Shah	1	Mukhtiar Hussain Shah	Nil	Male	NA	NA	NA	0		0.00	0	0		4398.75	8427364.174	8427364.174		Hotel
150	Bibi Shafiqua	1	Syed Abdul Satar Shah	Nil	Female	NA	NA	NA	23.2	0.38	417017.58	1049.049	0		4156.75	8908372.493	9326439.125		Hotel
151	Syed Hamid Hussain Shah	1	Muhammad Iqbal Shah	Nil	Male	38	3	442,500	27.1	0.38	517261.66	2586.032	0		16854	32985786.71	33505634.4		Hotel
152	Syed Wajee Uli Hassan	1	Syed Aziz Uddin Shah	Nil	Male	50	5	585,000	0		0.00	0	0		8853.32	16065117.9	16065117.9		Hotel
153	Shaukat Shah	1	Shah Jee Shah	Nil	Male	64	8	65,000	50.65	1.27	1685579.21	12126.224	309994		2416.053	4627988.33	6635687.762		Hotel
154	Sajid Hussain Shah	1	Syed Muhammad Rafique Shah	Nil	Male	NA	NA	NA	0		0.00	0	0		294	345905.7	345905.7		Shelter
155	Syed Muhammad Niaz Shah	1	Syed Mukhtar Shah	Nil	Male	NA	NA	NA	0		0.00	0	0		1881.25	3904741.313	3904741.313		Hotel
156	Shams Uddin Shah	1	Nazir Hussain Shah	Nil	Male	NA	NA	NA	0		0.00	0	0		1320	3063799.2	3063799.2		Res
157	Bibi Fatima Khatoon	1	Ghulam Ahmad Shah	Nil	Female	NA	NA	NA	0		0.00	0	0		0	0	0		Res
158	Syed Mushtaq Hussain Shah	1	Ghulam Jilani Shah	Nil	Male	68	6	60,000	19.3	0.27	84856.22	624.861	264615		3385.953	4424944.981	4775041.059		Res
159	Aftab Shah	1	Mushtaq Hussain Shah	Nil	Male	NA	NA	NA	0		0.00	0	0		2004.888	4499242.577	4499242.577		Res
160	Syed Tanveer Alam Shah	1	Syed Peer Alam Shah	Nil	Male	NA	NA	NA	0		0.00	0	0		471.953	266235.182	266235.182		Shelter
161	Nasir Hussain Shah	1	Ghulam Rabbani Shah	Nil	Male	NA	NA	NA	0		0.00	0	0		598.5	338038.785	338038.785		Shelter
162	Syed Irtiza Hussain Shah	1	Syed Ikhtaq Hussain Shah	Nil	Male	NA	NA	NA	0		0.00	0	0		450.695	401479.106	401479.106		Res
163	Patwar Khana	1		Nil	Female	NA	NA	NA	0		0.00	0	0		757.13	657930.827	657930.827		Patwar Khana
164	Forest Quarters	1		Nil	Female	NA	NA	NA	0		0.00	0	0		493.5	951176.835	951176.835		Forest Quarters
165	Muhammad Iqbal Shah	1	Syed Masoom Shah	Nil	Male	NA	NA	NA	18.3	0.29	3108.49	1495.000	172695.5		1017.25	727535.325	904834.3126		Shelter
166	Farzaman	1	Khan Bahadur	Nil	Male	NA	NA	NA	0		0.00	0	0		273	337316.07	337316.07		Res
167	Munza Shah	1	Syed Shams Ul Haq Shah	Nil	Female	NA	NA	NA	0		0.00	0	0		1540	2530535.7	2530535.7		Commercial Building
168	Syed Nisar Hussain Shah	1	Ghulam Rabbani Shah	Nil	Male	66	6	24,417	43.95	0.29	258913.87	823.334	618723		916.099	1029773.732	1908233.938		Res

Sr. No of DPs ¹	Name of DP	Number of Land Parce ² 1	Father Name	Number of Share Holder ³	Gender	Age	Total No. APs in the household	Total Income Monthly	Total Land in Kanal	Affected Land in Kanal	DP's Amount of Affected Land (A)	Non-Fruit Trees Amount PKR (B)	Fruit Trees Amount PKR (C)	Crop ⁴	Affected Structure Sqft	Amount affected structure (PKR) (D)	Total Amount of each AP (PKR) (A+B+C+D)	Loss of Livelihood (%) ⁵	Remarks ⁶
169	Farooq Hussain Shah	1	Syed Muzamil Shah	Nil	Male	NA	NA	NA	0		0.00	0	0		4189.86	8219302.831	8219302.831		Res
170	Farid Hussain Shah	1	Munawar Shah	Nil	Male	NA	NA	NA	0		0.00	0	0		298.37	155410.528	155410.528		Shelter
171	Syed Imitiaz Ali Shah	1	Mir Afzal Shah	Nil	Male	49	7	26,167	0		0.00	0	0		264.334	164841.263	164841.263		Shelter
172	Syed Muhammad Tufail	1	Syed Nisar Hussain Shah	Nil	Male	NA	NA	NA	0		0.00	0	0		1057	2065769.09	2065769.09		Res
173	Bibi Syeda	1	Saddique Hussain Shah	Nil	Female	35	4	64,000	0		0.00	0	0		838.53	1683021.948	1683021.948		Res
174	Bibi Khurshaid	1	Syed Manzoor Hussain Shah	Nil	Female	NA	NA	NA	0		0.00	0	0		950.915	1561031.573	1561031.573		Res
175	Syed Ashraf Ali Shah	1	Syed Manzoor Hussain Shah	Nil	Male	27	3	114,750	0		0.00	0	0		838.75	1577529.388	1577529.388		Res
176	Syed Shabbir Hussain	1	Syed Peer Alam Shah	Nil	Male	NA	NA	NA	0		0.00	0	0		914.25	2090894.321	2090894.321		Res
177	Sabir Hussain Shah	1	Syed Ghulam Hussain Shah	Nil	Male	NA	NA	NA	0		0.00	0	0		2212	3886537.1	3886537.1		Res
178	Asfaq Hussain	1	Mati Ur Rehman Shah	Nil	Male	NA	NA	NA	0		0.00	0	0		2238	3947115.15	3947115.15		Res
179	Hanfa Shah	1	Shah Hussain Shah	Nil	Female	39	4	52,000	0		0.00	0	0		915.5	2181963.845	2181963.845		Res
180	Bibi Sughra	1	Syed Ashraf Hussain Shah	Nil	Female	NA	NA	NA	0		0.00	0	0		918	2083180.68	2083180.68		Res
181	Abdul Baseer	1	Mati Ur Rehman Shah	Nil	Male	NA	NA	NA	0		0.00	0	0		2682	4385401.92	4385401.92		Res
182	Syed Zaheer Alam Shah	1	Syed Muzamil Shah	Nil	Male	44	3	78,917	7.1	0.15	280571.61	548,869	810727		3382.75	7143891.126	8235738.604		Res
183	Khushnooda Bibi	1	Munir Hussain Shah	Nil	Female	NA	NA	NA	0		0.00	0	0		910	2052259.3	2052259.3		Res
184	Muhammad Riaz	1	Mati Ur Rehman Shah	Nil	Male	NA	NA	NA	0		0.00	0	0		1320	2295183.6	2295183.6		Res
185	Faisal Shah	1	Abdul Khaliq Shah	Nil	Male	NA	NA	NA	0		0.00	0	0		480	804696	804696		Res
186	Yasir Ali Hussain	1	Abdul Khaliq Shah	Nil	Male	34	7	45,000	0		0.00	0	0		3413.455	6552511.517	6552511.517		Res
187	Syed Tahir Hussain Shah	1	Ahmad Nawaz Shah	Nil	Male	NA	NA	NA	0.65		0.00	0	184207		1178.75	876978.213	1061185.213		Shelter
188	Tayyab Hussain Shah	1	Ahmad Nawaz Shah	Nil	Male	27	2	40,000	0		0.00	0	0		914.25	1477713.382	1477713.382		Res
189	Syed Ahmad Nawaz Shah	1	Aziz Ur Rehman Shah	Nil	Male	59	7	304,000	57.25	0.92	38013.04	1604.122	154215		5765.5	8653403.097	8847235.258		Res

Sr. No of DPs ¹	Name of DP	Number of Land Parce ² 1	Father Name	Number of Share Holder ³	Gender	Age	Total No. APs in the household	Total Income Monthly	Total Land In Kanal	Affected Land in Kanal	DP's Amount of Affected Land (A)	Non-Fruit Trees Amount PKR (B)	Fruit Trees Amount PKR (C)	Crop ⁴	Affected Structure Sqft	Amount affected structure (PKR) (D)	Total Amount of each AP (PKR) (A+B+C+D)	Loss of Livelihood (%) ⁵	Remarks ⁶
190	Bibi Siraj Un Nisa	1	Aziz Ur Rehman Shah	Nil	Female	NA	NA	NA	56.55	0.34	18222.42	647.718	0		0	0	18870.13631		Res
191	Syed Imdad Hussain Shah	1	Syed Ghulam Jilani	Nil	Male	73	3	30,000	1.55	0.01	275.63	31.680	0		535.41	302404.922	302712.2371		Bandi
192	Syed Rizwan Shah	1	Syed Aurangzed Shah	Nil	Male	NA	NA	NA	0		0.00	0	0		324	172734.12	172734.12		Poultry farm
193	Ghulam Jaffar Shah	1	Abdul Rehman Shah	Nil	Male	NA	NA	NA	0		0.00	0	0		3521.5	7106631.91	7106631.91		Res
194	Bibi Khurshid	1	Syed Ghulam Hussain Shah	Nil	Female	59	4	-	17.7	0.05	114238.00	215.477	0		1219	2137053.28	2251506.761		Res
195	Bibi Shaheen	1	Muhammad Iqbal Shah	Nil	Female	NA	NA	NA	0		0.00	0	0		610.75	1109277.645	1109277.645		Res
196	Syed Abdul Majid Shah	1	Mushtaq Hussain Shah	Nil	Male	NA	NA	NA	0		0.00	0	0		678	1030767.594	1030767.594		Shelter
197	Asad Mehmood Awan	1	Hasan Din Awan	Nil	Male	41	8	45,000	0		0.00	0	0		1082	2087982.342	2087982.342		Res
198	Syed Zulfikar Shah	1	Shaukat Shah	Nil	Male	NA	NA	NA	0		0.00	0	0		416	170971.84	170971.84		Res
199	Syed Aurangzeb Shah	1	Syed Shah Zeb Shah	Nil	Male	62	4	75,000	0		0.00	0	0		1616.63	2481692.957	2481692.957		Res
200	Syed Zeeshan Ali Shah	1	Syed Aurangzed Shah	Nil	Male	29	2	40,000	0		0.00	0	0		0	0	0		Res
201	Bibi Nargis	1	Mukhtiar Ahmad Shah	Nil	Female	42	4	-	35.05	0.06	71791.57	556.420	0		0	0	72347.98559		Res
202	Syed Ramzan Shah	1	Syed Aurangzed Shah	Nil	Male	NA	NA	NA	0		0.00	0	0		1241.5	2805071.24	2805071.24		Res
203	Sadiq Shah	1	Shah Jee Shah	Nil	Male	45	1	-	37.9	0.52	950219.39	7590.176	0		260.52	302517.941	1260327.508		Res
204	Syed Hussain Shah	1	Shaukat Shah	Nil	Male	NA	NA	NA	0		0.00	0	0		1781.5	2960977.676	2960977.676		Res
205	Syed Ahmad Shah	1	Syed Noor Hussain Shah	Nil	Male	NA	NA	NA	0		0.00	0	0		900.5	1574842.025	1574842.025		Res
206	Bibi Aziz Un Nisa	1	Bashir Hussain Shah	Nil	Female	NA	NA	NA	24.15	0.05	313262.41	209.890	0		372.75	660035.88	973508.1759		Res
207	Graveyard Adjacent To Mp-223	1		Nil	NA	NA	NA	NA	0		0.00	0	0		96	103625.28	103625.28		BWall
208	Bibi Khatoon	1	Ghulam Ahmad Shah	Nil	Female	NA	NA	NA	0		0.00	0	0		1694	3019099.38	3019099.38		Res
209	Bibi Sadiqa	1	Bashir Hussain Shah	Nil	Female	NA	NA	NA	0		0.00	0	0		0	0	0		Res
210	Bibi Rabia	1	Muhammad Hussain Shah	Nil	Female	NA	NA	NA	0		0.00	0	0		2781	4838576.43	4838576.43		Res

Sr. No of DPs ¹	Name of DP	Number of Land Parce ² 1	Father Name	Number of Share Holder ³	Gender	Age	Total No. APs in the household	Total Income Monthly	Total Land in Kanal	Affected Land in Kanal	DP's Amount of Affected Land (A)	Non-Fruit Trees Amount PKR (B)	Fruit Trees Amount PKR (C)	Crop ⁴	Affected Structure Sqft	Amount affected structure (PKR) (D)	Total Amount of each AP (PKR) (A+B+C+D)	Loss of Livelihood (%) ⁵	Remarks ⁶
211	Bibi Nasreen	1	Syed Tanveer Alam Shah	Nil	Female	NA	NA	NA	0		0.00	0	0		0	0	0		Res
212	Ruksan Bibi	1	Altaf Hussain	Nil	Female	NA	NA	NA	0		0.00	0	0		0	0	0		Res
213	Abdul Rasheed Shah	1	Syed Muzamil Shah	Nil	Male	54	7	50,000	23.2	0.05	86568.34	233,742	0		2158	4249685.084	4336487.166		Res
214	Mir Afzal Shah	1	Syed Muzamil Shah	Nil	Male	NA	NA	NA	0		0.00	0	0		1423	2259797.83	2259797.83		Res
215	Imdad Shah	1	Syed Anayat Shah	Nil	Male	56	3	15,000	0		0.00	0	0		1260.889	2754014.622	2754014.622		Res
216	Syed Irshad Hussain Shah	1	Syed Peer Inayat Shah	Nil	Male	52	7	10,000	49.75	0.55	601717.19	3416.151	161152.375		950	2176926.9	2943212.612		Res
217	Nasir Hussain Shah	1	Abdul Rehman Shah	Nil	Male	40	4	60,000	0		0.00	0	0		0	0	0		Res
218	Ibrar Hussain Shah	1	Syed Abdul Satar Shah	Nil	Male	NA	NA	NA	16.75	0.63	1127240.55	1248.980	0		1911.75	3847061.197	4975550.724		Res
219	Bibi Malia	1	Syed Abdul Satar Shah	Nil	Female	NA	NA	NA	0		0.00	0	0		0	0	0		Res
220	Bibi Miraj	1	Syed Nazir Hussain Shah	Nil	Female	52	4	45,667	6.95	0.01	7701.42	26.204	0		1777.43	2527661.902	2535389.526		Res
221	Syed Munir Hussain Shah	1	Syed Noor Muhammad Shah	Nil	Male	38	7	40,000	0		0.00	0	0		833	2137011.52	2137011.52		Res
222	Sadaqat Ali Shah	1	Inayat Shah	Nil	Male	57	7	40,000	0		0.00	0	0		1239.83	1751893.05	1751893.05		Res
223	Syed Abdullah Shah	1	Sadaqat Ali Shah	Nil	Male	NA	NA	NA	2.1	0.02	263.78	143.441	0		418.875	493037.172	493444.3881		Res
224	Noor Hussain Shah	1	Ghulam Jilani Shah	Nil	Male	58	6	75,000	34.3	0.48	294458.71	648.154	295136		2830.25	4837490.437	5427733.305		Res
225	Syed Hamid Shah	1	Syed Noor Hussain Shah	Nil	Male	NA	NA	NA	0		0.00	0	0		2637	5358228.636	5358228.636		Res
226	Syed Usman Ali Shah	1	Syed Imdad Ali Shah	Nil	Male	45	1	70,000	95.8	0.67	353487.67	7992.333	137008.125		3206.5	3614050.922	4112539.054		Res
227	Ishfaq Shah	1	Syed Imdad Ali Shah	Nil	Male	24	2	20,000	0		0.00	0	0		2154	3012420.473	3012420.473		Res
228	Hasan Din Awan	1	Hidayat Ullah	Nil	Male	59	6	115,000	6.7	0.00	415787.86	1010.201	36029.5		2618	4570455.69	5023283.249		Res
229	Sajid Ali Awan	1	Hasan Din Awan	Nil	Male	35	5	25,000	0		0.00	0	0		556.5	982922.935	982922.935		Res
230	Ishtiaq Hussain Shah	1	Mushtaq Hussain Shah	Nil	Male	42	7	29,167	0		0.00	0	0		716.35	734896.336	734896.336		Shelter
231	Muhammad Fareed Shah	1	Abdul Latif	Nil	Male	44	8	20,000	3.5	0.15	95048.72	0	0		1121.25	2475675.024	2570723.739		Res
232	Bibi Murtaza	1	Nazir Hussain Shah	Nil	Female	70	1	7,000	28.85	0.39	57296.25	678.488	0		941.535	1549631.543	1607606.282		Res
233	Ashiq Ali Shah	1	Ghulam Mustafa Shah	Nil	Male	NA	NA	NA	0		0.00	0	0		686	1020699.4	1020699.4		Res

Sr. No of DPs ¹	Name of DP	Number of Land Parce ² 1	Father Name	Number of Share Holder ³	Gender	Age	Total No. APs in the household	Total Income Monthly	Total Land in Kanal	Affected Land in Kanal	DP's Amount of Affected Land (A)	Non-Fruit Trees Amount PKR (B)	Fruit Trees Amount PKR (C)	Crop ⁴	Affected Structure Sqft	Amount affected structure (PKR) (D)	Total Amount of each AP (PKR) (A+B+C+D)	Loss of Livelihood (%) ⁵	Remarks ⁶
234	Bibi Parveen	1	Syed Waseem Hussain Shah	Nil	Female	42	3	61,250	2.1		0.00	0	366229		918.245	1982599.118	2348828.118		Res
235	Syed Basharat Shah	1	Ghulam Mustafa Shah	Nil	Male	45	8	35,000	0		0.00	0	0		2020.5	3655157.785	3655157.785		Res
236	Bibi Madiha	1	Yasir Shah	Nil	Female	NA	NA	NA	0		0.00	0	0		1854.5	3889973.741	3889973.741		Res
237	Bibi Shazia	1	Syed Bilal Hussain Shah	Nil	Female	NA	NA	NA	11.15	0.01	70.30	0	0		1423.125	1985654.292	1985724.592		Res
238	Mazhar Ali Shah	1	Mushtaq Hussain Shah	Nil	Male	NA	NA	NA	0		0.00	0	0		2157.375	3918663.444	3918663.444		Res
239	Zakar Hussain Shah	1	Munawar Shah	Nil	Male	35	5	23,000	11.15	0.09	562.54	0	0		1011.875	2060811.202	2061373.738		Res
240	Niaz Shah	1	Munawar Shah	Nil	Male	33	3	20,000	11.15	0.09	562.54	0	0		834.75	2127527.325	2128089.861		Res
241	Bibi Musarat	1	Irshad Hussain	Nil	Female	NA	NA	NA	0		0.00	0	0		1044	1248973.907	1248973.907		Shelter
242	Bibi Misbah Shah	1	Syed Amjad Hussain Shah	Nil	Female	NA	NA	NA	0	0.00	553429.67	1344.617	0		1661.09	3118308.494	3673082.779		Res
243	Irshad Hussain Shah	1	Iqbal Hussain Shah	Nil	Male	NA	NA	NA	0		0.00	0	0		1775	2296006.403	2296006.403		Res
244	Bibi Arshada	1	Munawar Shah	Nil	Female	NA	NA	NA	11.15	0.09	535.78	0	0		917.75	1186722.352	1187258.137		Res
245	Zulfiqar Ali Shah	1	Ghulam Ahmad Shah	Nil	Male	50	7	50,000	38.9	1.72	1951322.92	6192.339	345529		1315.5	2380594.993	4683639.256		Res
246	Bibi Hafeeza Shah	1	Ghulam Ahmad Shah	Nil	Female	NA	NA	NA	36.15	1.06	929455.27	2908.915	0		853	1378412.626	2310776.811		Res
247	Muhammad Abas Shah	1	Syed Ghulam Ahmad Shah	Nil	Male	51	10	35,000	0		0.00	0	0		1176	2257514.28	2257514.28		Res
248	Bibi Zuhra	1	Ghulam Ahmad Shah	Nil	Female	NA	NA	NA	39.7	1.12	919107.90	2900.570	291778		589	669463.29	1883249.758		Res
249	Bibi Tasmia	1	Ghulam Ahmad Shah	Nil	Female	NA	NA	NA	0		0.00	0	0		352	684412.96	684412.96		Res
250	Syed Mazhar Ali Shah	1	Zulfiqar Ali Shah	Nil	Male	NA	NA	NA	3.7	0.02	33768.10	152.192	0		513.57	457956.677	491876.9673		Poultry farm
251	Mukhir Hussain Shah	1	Mumtaz Hussain Shah	Nil	Male	NA	NA	NA	0		0.00	0	0		416.568	306381.672	306381.672		Poultry farm
252	Ghulam Muhammad Shah	1	Syed Ghulam Hussain Shah	Nil	Male	60	7	95,000	0		0.00	0	0		641.75	1238070.403	1238070.403		Res
253	Abdul Qayyum	1	Molvi Muhammad Ayub	Nil	Male	79	7	16,000	1.2	0.10	108273.92	0	109922.75		1223	2478924.388	2697121.059		Res
254	Ibrar Hussain Shah	1	Molvi Abdul Qayyum	Nil	Male	49	7	30,000	1.2	0.05	54136.96	0	109922.75		1377.5	2818819.202	2982878.912		Res

Sr. No of DPs ¹	Name of DP	Number of Land Parce ² 1	Father Name	Number of Share Holder ³	Gender	Age	Total No. APs in the household	Total Income Monthly	Total Land in Kanal	Affected Land in Kanal	DP's Amount of Affected Land (A)	Non-Fruit Trees Amount PKR (B)	Fruit Trees Amount PKR (C)	Crop ⁴	Affected Structure Sqft	Amount affected structure (PKR) (D)	Total Amount of each AP (PKR) (A+B+C+D)	Loss of Livelihood (%) ⁵	Remarks ⁶
255	Syed Abdul Qayum Shah	1	Munawar Shah	Nil	Male	72	4	15,000	110	9.36	11771055.64	33454.926	231874.5		1858.82	3235445.507	15271830.57		Res
256	Bibi Sajida	1	Nazakat Hussain Shah	Nil	Female	NA	NA	NA	0		0.00	0	0		1031.87	1361973.752	1361973.752		Res
257	Bibi Baseerat	1	Syed Ghulam Qasim Shah	Nil	Female	40	1	-	1	0.00	3459.53	37.121	0		817.33	1218235.541	1221732.197		Res
258	Syed Amjad Hussain Shah	1	Syed Abdul Qayum Shah	Nil	Male	44	3	75,000	36.95	0.75	610886.28	1658.084	331637		1972.375	3209995.085	4154176.445		Res
259	Syed Asif Hussain Shah	1	Abdul Wahab Shah	Nil	Male	36	6	40,000	3.5	0.10	63232.69	0	0		1185	2219325.203	2282557.892		Res
260	Syed Riaz Hussain Shah	1		Nil	Male	NA	NA	NA	0		0.00	0	0		4930	9417810.5	9417810.5		Jamia Masjid Bela Paras
261	Amjad Hussain Shah	1		Nil	Male	NA	NA	NA	0		0.00	0	0		0	0	0		Jamia Masjid Bela Paras
262	Tanveer Alam Shah	1		Nil	Male	NA	NA	NA	0		0.00	0	0		0	0	0		Jamia Masjid Bela Paras
263	Bibi Maida	1	Syed Basit Shah	Nil	Female	NA	NA	NA	0		0.00	0	0		1079.48	2284794.984	2284794.984		Res
264	Bibi Asia	1	Farzaman	Nil	Female	NA	NA	NA	0		0.00	0	0		876	1547594.16	1547594.16		Res
265	Faram Jan	1	Sher Dil	Nil	Male	NA	NA	NA	0		0.00	0	0		0	0	0		Res
266	Bibi Sajida	1	Mukhtiar Hussain Shah	Nil	Female	NA	NA	NA	0		0.00	0	0		784.5	1815356.535	1815356.535		Res
267	Syed Ghulam Hussain Shah	1	Peer Ibadat Shah	Nil	Male	60	5	36,000	3	0.08	162591.69	699.976	0		1565.32	2663285.772	2826577.439		Res
268	Liaqat Ali Shah	1	Syed Azeem Shah	Nil	Male	56	8	73,000	8.7	0.31	506571.11	2091.900	57523		1133.04	2043681.612	2609867.626		Res
269	Bibi Nahida	1	Syed Ittikhar Shah	Nil	Female	NA	NA	NA	0		0.00	0	0		678	819714.345	819714.345		Res
270	Muhammad Zaman	1	Khani Zaman	Nil	Male	NA	NA	NA	0		0.00	0	0		275	194936.5	194936.5		Store
271	Syed Hussain Ali	1	Liaqat Ali Shah	Nil	Male	NA	NA	NA	0		0.00	0	0		2363.745	4011959.138	4011959.138		Res
272	Syed Sadaqat Ali Shah	1	Syed Muzamil Shah	Nil	Male	44	7	66,500	12.15	0.14	1512.64	93.342	0		2162	3202391.02	3203997.007		Res
273	Bibi Khair Un Nisa	1	Sarwar Hussain Shah	Nil	Female	NA	NA	NA	0.35		0.00	0	126557.5		1650	3107037.189	3233594.689		Res
274	Farhad Hussain Shah	1	Syed Imdad Ali Shah	Nil	Male	27	3	40,000	0		0.00	0	0		1539.145	3017411.522	3017411.522		Res
275	Imdad Hussain Shah	1	Ghazi Shah	Nil	Male	59	5	36,000	54.85	0.23	411332.44	1256.190	306222		1840	3472991.591	4191802.222		Res
276	Jawad Shah	1	Syed Imdad Ali Shah	Nil	Male	NA	NA	NA	0		0.00	0	0		1064.83	2276485.054	2276485.054		Wall

Sr. No of DPs ¹	Name of DP	Number of Land Parce ² 1	Father Name	Number of Share Holder ³	Gender	Age	Total No. APs in the household	Total Income Monthly	Total Land In Kanal	Affected Land in Kanal	DP's Amount of Affected Land (A)	Non-Fruit Trees Amount PKR (B)	Fruit Trees Amount PKR (C)	Crop ⁴	Affected Structure Sqft	Amount affected structure (PKR) (D)	Total Amount of each AP (PKR) (A+B+C+D)	Loss of Livelihood (%) ⁵	Remarks ⁶
277	Murad Shah	1	Syed Imdad Ali Shah	Nil	Male	34	5	35,000	0		0.00	0	0		1667.83	2930209.887	2930209.887		Res
278	Syed Liaqat Ali Shah	1	Syed Muzamil Shah	Nil	Male	42	5	124,333	0		0.00	0	0		528	1180335.473	1180335.473		Res
279	Bibi Naseema	1	Sabir Shah	Nil	Female	NA	NA	NA	0		0.00	0	0		2973.25	4612012.699	4612012.699		Res
280	Graveyard	1		Nil	Female	NA	NA	NA	0		0.00	0	0		116	89362.95	89362.95		Graveyard
281	Bibi Abida	1	Syed Ghazi Shah	Nil	Female	NA	NA	NA	53.8	0.10	187658.14	573.524	0		552	1108608.445	1296840.108		Res
282	Syed Noor Ul Ain Shah	1	Imdad Hussain Shah	Nil	Male	NA	NA	NA	0		0.00	0	0		145	42193.55	42193.55		Res
283	Bibi Mehwish	1	Abdul Khaliq Shah	Nil	Female	NA	NA	NA	0		0.00	0	0		875.16	2188162.548	2188162.548		Res
284	Syed Majid Shah	1	Abdul Rehman Shah	Nil	Male	NA	NA	NA	40.9	0.14	131140.95	890.813	0		1138.75	2049632.348	2181664.11		Res
285	Riffat Bibi	1	Syed Muzamil Shah	Nil	Female	NA	NA	NA	17.4	0.15	1554.24	747.500	0		243.5	249201.78	251503.5238		Bandi
286	Wazarat Shah	1	Ghulam Mustafa Shah	Nil	Male	30	2	-	0		0.00	0	0		797.5	1655298.975	1655298.975		Res
287	Bibi Ghulam Fatima	1	Syed Muzamil Shah	Nil	Female	NA	NA	NA	21.5	0.39	74351.81	294.690	0		1910.5	2084433.081	2159079.585		Res
288	Bibi Shafiq	1	Syed Muzamil Shah	Nil	Female	NA	NA	NA	0		0.00	0	0		0	0	0		Res
289	Khurshid Alam Shah	1	Syed Muzamil Shah	Nil	Male	47	8	65,333	0		0.00	0	0		2808	5684566.876	5684566.876		Res
290	Aziz Fatima	1	Syed Muzamil Shah	Nil	Female	NA	NA	NA	0		0.00	0	0		747.5	1300348.194	1300348.194		Res
291	Ammara Bibi	1	Syed Zaheer Alam Shah	Nil	Female	NA	NA	NA	0		0.00	0	0		927.5	1158555.435	1158555.435		Res
292	Bibi Zuhra	1	Syed Shabbir Hussain Shah	Nil	Female	NA	NA	NA	0		0.00	0	0		600	1222998	1222998		Res
293	Abdul Majeed	1	Abdul Kareem	Nil	Male	NA	NA	NA	0		0.00	0	0		1137.5	1986630.45	1986630.45		Res
294	Bibi Hafeeza	1	Khurshid Alam	Nil	Female	NA	NA	NA	0		0.00	0	0		0	0	0		Res
295	Syed Ghulam Muhammad Shah	1	Zain Ul Abideen Shah	Nil	Male	81	13	1,680,000	36.3	1.08	566932.42	1027.473	24230.5		708.5	1310703.536	1902893.928		Res
296	Syed Atif Shah	1	Syed Ghulam Muhammad Shah	Nil	Male	NA	NA	NA	0		0.00	0	0		0	0	0		Res
297	Syed Hamid Shah	1	Syed Ghulam Muhammad Shah	Nil	Male	NA	NA	NA	0		0.00	0	0		595	1123360	1123360		Res

Sr. No of DPs ¹	Name of DP	Number of Land Parce ² 1	Father Name	Number of Share Holder ³	Gender	Age	Total No. APs in the household	Total Income Monthly	Total Land in Kanal	Affected Land in Kanal	DP's Amount of Affected Land (A)	Non-Fruit Trees Amount PKR (B)	Fruit Trees Amount PKR (C)	Crop ⁴	Affected Structure Sqft	Amount affected structure (PKR) (D)	Total Amount of each AP (PKR) (A+B+C+D)	Loss of Livelihood (%) ⁵	Remarks ⁶
298	Syed Ashraf Hussain Shah	1	Syed Fazal Malik Shah	Nil	Male	45	7	28,000	0		0.00	0	0		924	1471187.64	1471187.64		Res
299	Bibi Meher Un Nisa	1	Fida Hussain Shah	Nil	Female	NA	NA	NA	6.95	0.05	89930.13	32,186	0		1231.5	1436941.712	1526904.032		Res
300	Saqib Hussain Shah	1	Fida Hussain Shah	Nil	Male	35	8	12,400	0.4		0.00	0	822054.5		1150.25	1872226.965	2694281.465		Res
301	Syed Tanveer Alam Shah	1	Syed Muzamil Shah	Nil	Male	54	4	30,333	0		0.00	0	0		4753.125	9890454.076	9890454.076		Res
302	Ifthikhar Hussain Shah	1	Mumtaz Hussain Shah	Nil	Male	NA	NA	NA	0		0.00	0	0		749	1698433.201	1698433.201		Res
303	Zaid Ahmad Shah	1	Niaz Hussain Shah	Nil	Male	38	4	371,667	2.1		0.00	0	0		2168	4135698.807	4135698.807		Shop
304	Syed Fiaz Hussain Shah	1	Syed Shah Jee Shah	Nil	Male	58	7	31,000	0		0.00	0	0		2784	3779558.107	3779558.107		Res
305	Arshad Hussain Shah	1	Syed Anwar Hussain Shah	Nil	Male	56	4	76,667	0		0.00	0	0		476	268229.57	268229.57		Bandi
306	Raza Hussain Shah	1	Shah Jehan Shah	Nil	Male	49	7	30,000	0.4		0.00	0	54510		1208	2359918.6	2414428.6		Res
307	Syed Azhar Ali Shah	1	Syed Akbar Shah	Nil	Male	32	3	40,000	0		0.00	0	0		1773.5	3464863.554	3464863.554		Res
308	Mazhar Hussain Shah	1	Syed Akbar Shah	Nil	Male	19	2	20,333	0		0.00	0	0		549.75	1175247.593	1175247.593		Res
309	Bibi Khurshaid	1	Syed Ghulam Rahim Shah	Nil	Female	NA	NA	NA	0		0.00	0	0		1199.24	2666294.277	2666294.277		Res
310	Muhammad Dil Pazeer	1	Muhammad Yaqoob	Nil	Male	32	7	20,000	6.05	0.05	96439.61	188,660	0		1856.96	3683502.995	3780131.269		Res
311	Bibi Saima Kanwal	1	Muhammad Taj Shah	Nil	Female	NA	NA	NA	0		0.00	0	0		2158.5	4180744.337	4180744.337		Res
312	Syed Anwar Shah	1	Syed Ghulam Muhammad Shah	Nil	Male	NA	NA	NA	0		0.00	0	0		867	1622154.18	1622154.18		Res
313	Arif Hussain Shah	1	Syed Ghulam Muhammad Shah	Nil	Male	NA	NA	NA	0		0.00	0	0		817	1654003.319	1654003.319		Res
314	Abdul Khaliq Shah	1	Syed Dilawar Shah	Nil	Male	72	6	35,000	181	0.80	1330913.87	2979,414	0		4446	7260493.484	8594386.768		Res
315	Bibi Zainab	1	Khalid Hussain Shah	Nil	Female	41	7	-	0		0.00	0	0		598	1229021.56	1229021.56		Res
316	Nadia Shah	1	Akbar Shah	Nil	Female	NA	NA	NA	0		0.00	0	0		132.25	72589.38	72589.38		Shop
317	Bibi Totunisa	1	Syed Akbar Shah	Nil	Female	NA	NA	NA	0		0.00	0	0		1246.19	769815.18	769815.18		Poultry farm
318	Adil Hussain	1	Muhammad Shah	Nil	Male	34	4	25,000	0		0.00	0	0		2382.625	4445452.774	4445452.774		Res

Sr. No of DPs ¹	Name of DP	Number of Land Parce ² 1	Father Name	Number of Share Holder ³	Gender	Age	Total No. APs in the household	Total Income Monthly	Total Land In Kanal	Affected Land in Kanal	DP's Amount of Affected Land (A)	Non-Fruit Trees Amount PKR (B)	Fruit Trees Amount PKR (C)	Crop ⁴	Affected Structure Sqft	Amount affected structure (PKR) (D)	Total Amount of each AP (PKR) (A+B+C+D)	Loss of Livelihood (%) ⁵	Remarks ⁶
319	Syed Fazal Malik Shah	1	Syed Dilawar Shah	Nil	Male	NA	NA	NA	172.75	0.81	1349300.11	3205.966	0		951.625	2105762.18	3458268.253		Res
320	Sadaqat Hussain Shah	1	Syed Fazal Malik Shah	Nil	Male	NA	NA	NA	0		0.00	0	0		0	0	0		Res
321	Syed Adil Hussain Shah	1	Syed Muhammad Shah	Nil	Male	NA	NA	NA	0		0.00	0	0		905	1878427.05	1878427.05		Res
322	Muhammad Shah	1	Syed Dilawar Shah	Nil	Male	75	4	15,000	187.7	1.71	3079779.06	6400.123	218258.5		1665.25	2856457.728	6160895.412		Res
323	Syed Sadiq Hussain Shah	1	Muhammad Shah	Nil	Male	45	6	25,000	0		0.00	0	0		1195.975	3025205.776	3025205.776		Res
324	Abdul Rasheed	1	Wali Ur Rehman	Nil	Male	41	6	35,000	0		0.00	0	0		1689.48	3348090.946	3348090.946		Res
325	Sher Zaman	1	Wali Ur Rehman	Nil	Male	50	7	30,000	6.4	0.03	55014.04	107.621	2300		1965.5	2994484.166	3051905.828		Res
326	Syed Noor Hussain Shah	1	Syed Muhammad Azeem Shah	Nil	Male	49	7	42,500	0		0.00	0	0		916.74	1723264.038	1723264.038		Res
327	Humaira Israr	1	Istar Ul Haq Shah	Nil	Female	NA	NA	NA	0		0.00	0	0		420	228202.8	228202.8		Shelter
328	Syed Abid Hussain Shah	1	Ghulam Muhammad Shah	Nil	Male	63	3	101,667	25.95	0.73	6254.93	259.903	0		2518.15	3569074.804	3575589.635		Res
329	Saeed Uddin Shah	1	Ghulam Muhammad Shah	Nil	Male	52	7	1,283,333	25.95	0.73	6254.93	259.903	0		7096.199	13508831.4	13515346.23		Res
330	Saqib Ali Shah	1	Bashir Hussain Shah	Nil	Male	36	11	56,000	0		0.00	0	0		458	762663.01	762663.01		Res
331	Sher Afzal	1	Meer Wali Shah	Nil	Male	52	5	24,000	0		0.00	0	0		385	488908.15	488908.15		Res
332	Syed Anwar Ul Haq Shah	1	Aziz Uddin Shah	Nil	Male	50	6	263,333	0		0.00	0	0		4591	6040532.009	6040532.009		Res
333	Muhammad Rafique Shah	1	Syed Samandar Shah	Nil	Male	81	3	90,833	71.4	0.38	211600.46	8048.045	460586.5		1592.41	3294398.276	3974633.277		Res
334	Syed Munawar Ali Shah	1	Syed Muhammad Rafique Shah	Nil	Male	NA	NA	NA	0		0.00	0	0		1256.62	1942129.063	1942129.063		Res
335	Syed Meher Ali Shah	1	Syed Muhammad Rafique Shah	Nil	Male	41	6	51,667	0		0.00	0	0		1207.055	2407430.773	2407430.773		Res
336	Syed Ihsan Haider Shah	1	Syed Nazir Hussain Shah	Nil	Male	34	2	60,000	16.7	0.06	30683.58	908.756	0		1522.5	2992312.258	3023904.597		Res
337	Syed Jalal Uddin Shah	1	Syed Nazir Hussain Shah	Nil	Male	36	4	39,167	77.65	0.59	297649.54	12327.138	0		1941	3736788.205	4046764.882		Res
338	Bibi Javeria	1	Syed Tariq Hussain Shah	Nil	Female	31	5	25,000	0		0.00	0	0		2320.5	3585029.718	3585029.718		Res
339	Abid Hussain Shah	1	Syed Abdul Satar Shah	Nil	Male	60	9	-	24.35	0.18	142093.08	1927.198	84567.16667		13679.075	21586673.52	21815260.96		Res

Sr. No of DPs ¹	Name of DP	Number of Land Parce ² 1	Father Name	Number of Share Holder ³	Gender	Age	Total No. APs in the household	Total Income Monthly	Total Land In Kanal	Affected Land in Kanal	DP's Amount of Affected Land (A)	Non-Fruit Trees Amount PKR (B)	Fruit Trees Amount PKR (C)	Crop ⁴	Affected Structure Sqft	Amount affected structure (PKR) (D)	Total Amount of each AP (PKR) (A+B+C+D)	Loss of Livelihood (%) ⁵	Remarks ⁶
340	Najam Ul Saba	1	Syed Nazir Hussain Shah	Nil	Female	NA	NA	NA	0		0.00	0	0		993	1344894.157	1344894.157		Poultry farm
341	Bibi Tanveer	1	Syed Arif Hussain Shah	Nil	Female	NA	NA	NA	0		0.00	0	0		2106.74	3542643.788	3542643.788		Res
342	Syed Azhar Hussain Shah	1	Syed Dawood Shah	Nil	Male	NA	NA	NA	0		0.00	0	0		1488.368	2962853.55	2962853.55		Res
343	Syed Arif Hussain Shah	1	Syed Abdul Satar Shah	Nil	Male	69	10	80,000	23.05	0.16	138134.03	1927.198	1709827.667		4062.89	6066089.412	7915978.311		Res
344	Shahid Ahmad	1	Mati Ur Rehman	Nil	Male	NA	NA	NA	0		0.00	0	0		2108	3845856.28	3845856.28		Res
345	Syed Bilal Ahmad Shah	1	Syed Nazir Hussain Shah	Nil	Male	38	4	99,167	0.95	0.00	162.01	0	0		2030	3703552.3	3703714.306		Res
346	Muhammad Tufail	1	Muhammad Rizwan	Nil	Male	NA	NA	NA	0		0.00	0	0		0	0	0		Res
347	Bibi Sahib Un Nisa	1	Bashir Hussain Shah	Nil	Female	42	3	27,000	0		0.00	0	0		903	1396022.916	1396022.916		Res
348	Syed Niaz Hussain Shah	1	Syed Ghulam Hussain Shah	Nil	Male	66	4	66,667	87.45	1.77	2117389.52	10792.202	627670		2522	3128768.202	5884619.925		Res
349	Syed Nayyar Hussain Shah	1	Syed Niaz Hussain Shah	Nil	Male	36	2	205,000	0		0.00	0	0		4296	8255717.816	8255717.816		Poultry farm
350	Bibi Nazma	1	Tahir Shah	Nil	Female	33	6	170,000	0.35		0.00	0	0		3356.455	5832911.697	5832911.697		Res
351	Bibi Shehnaz	1	Syed Khurshid Ul Haq	Nil	Female	57	4	70,000	0.15		0.00	0	0		3527	8126075.066	8126075.066		Res
352	Syed Jibran Ali Shah	1	Syed Imdad Ali Shah	Nil	Male	37	3	130,833	51.95	0.35	190686.30	3385.835	132408.125		5487.5	9186612.188	9513092.446		Res
353	Syed Wajid Hussain Shah	1	Syed Shah Hussain Shah	Nil	Male	29	5	91,000	0.25		0.00	0	0		2555.75	2827090.352	2827090.352		Res
354	Masjid Mohallah Nihan Paras	1		Nil	NA	NA	NA	NA	0.1		0.00	0	0		1276	2771403.26	2771403.26		Masjid
355	Muhammad Yousaf	1	Afsar Ali Shah	Nil	Male	65	4	60,000	0.15		0.00	0	0		1160.5	2305573.138	2305573.138		Res
356	Imtiaz Ahmad	1	Muhammad Yousaf	Nil	Male	40	6	80,000	0.5		0.00	0	74203.75		0	0	74203.75		Res
357	Junaid Shah	1	Tanvir Ali Shah	Nil	Male	NA	NA	NA	0.05		0.00	0	0		411.012	386622.313	386622.313		Shelter
358	Nadeem Qadir	1	Abdul Qadir Shah	Nil	Male	27	6	-	0.6		0.00	0	20780.5		1777.88	1821048.014	1841828.514		Shelter
359	Rashid Qadar	1	Abdul Qadir	Nil	Male	NA	NA	NA	0.25		0.00	0	0		0	0	0		Shelter
360	Abdul Salam Khan	1	Abdul Qayyum Khan	Nil	Male	49	7	-	0.2		0.00	0	0		1125.25	1371676.473	1371676.473		Res
361	Shafique Ur Rehman	1	Syed Said Ur Rehman	Nil	Male	37	8	50,000	0.4		0.00	0	53302.5		1225	1969861.25	2023163.75		Res
362	Aurangzeb	1	Abdul Latif	Nil	Male	NA	NA	NA	0.15		0.00	0	0		1761	1748516.421	1748516.421		Res
363	Hasan Taj Bibi	1	Syed Said Ur Rehman	Nil	Female	NA	NA	NA	0.15		0.00	0	0		1071	1028481.518	1028481.518		Res

Sr. No of DPs ¹	Name of DP	Number of Land Parce ² 1	Father Name	Number of Share Holder ³	Gender	Age	Total No. APs in the household	Total Income Monthly	Total Land in Kanal	Affected Land in Kanal	DP's Amount of Affected Land (A)	Non-Fruit Trees Amount PKR (B)	Fruit Trees Amount PKR (C)	Crop ⁴	Affected Structure Sqft	Amount affected structure (PKR) (D)	Total Amount of each AP (PKR) (A+B+C+D)	Loss of Livelihood (%) ⁵	Remarks ⁶
364	Abdul Shakoor	1	Abdul Qayyum	Nil	Male	35	5	25,000	0.1		0.00	0	0		839.25	857751.536	857751.536		Res
365	Abdul Saboor	1	Abdul Qayyum	Nil	Male	48	5	35,000	0.15		0.00	0	0		867.87	485052.387	485052.387		Res
366	Abdul Qayum Shah	1	Kamran Shah	Nil	Male	82	2	-	1.7		0.00	0	143014		1489.88	1126228.182	1269242.182		Res
367	Syed Amjad Ali Shah	1	Syed Ghulam Muhammad Shah	Nil	Male	35	4	68,000	14.05	0.07	28321.27	1137.144	0		4537.935	7010748.404	7040206.817		Res
368	Syed Hussain Ali Shah	1	Syed Ghulam Muhammad Shah	Nil	Male	23	3	52,000	9.25		0.00	0	0		2703.22	4994589.616	4994589.616		Shelter
369	Bibi Amna	1	Syed Ejaz Shah	Nil	Female	NA	NA	NA	1.2		0.00	0	0		1482	3569470.595	3569470.595		Res
370	Syed Peer Hussain Shah	1	Syed Mir Alam Shah	Nil	Male	70	2	100,000	3.95		0.00	0	220409		1440.737	2099644.94	2320053.94		Res
371	Shams Ur Rehman	1	Abdul Rehman Shah	Nil	Male	26	5	30,000	0.7		0.00	0	0		532	280300.16	280300.16		Res
372	Irum Bibi	1	Syed Ghulam Muhammad Shah	Nil	Female	NA	NA	NA	1.4		0.00	0	0		754.075	601280.419	601280.419		Res
373	Syed Tabaraq Hussain Shah	1	Rahmat Shah	Nil	Male	NA	NA	NA	1.4		0.00	0	0		500	167587.75	167587.75		Bandi
374	Riaz Ahmad Shah	1	Syed Mehmood Shah	Nil	Male	37	15	41,250	0.7		0.00	0	0		672	661960.32	661960.32		Bandi
375	Syed Mehmood Shah	1	Syed Ayub Shah	Nil	Male	69	7	-	0.7		0.00	0	0		672	667605.12	667605.12		Res
376	Muzafar Hussain Shah	1	Ghulam Ahmad Shah	Nil	Male	NA	NA	NA	0.7		0.00	0	0		100	39566	39566		Shelter
377	Sadaqat Shah	1	Syed Mehmood Shah	Nil	Male	NA	NA	NA	0.7		0.00	0	0		120	47479.2	47479.2		Shelter
378	Syed Rafaqat Shah	1	Syed Mehmood Shah	Nil	Male	NA	NA	NA	0.7		0.00	0	0		168	166901.28	166901.28		Res
379	Muhammad Kashif	1	Muhammad Ashraf	Nil	Male	NA	NA	NA	0.7		0.00	0	0		1197	2930914.35	2930914.35		Res
380	Nazar Hussain	1	Muhammad Saeed	Nil	Male	NA	NA	NA	1.4		0.00	0	0		700	835194.5	835194.5		Goat Farm
381	Muhammad Iqbal Shah	1	Syed Mir Alam Shah	Nil	Male	NA	NA	NA	1.4		0.00	0	0		851.235	1340793.208	1340793.208		Res
382	Syed Mubarak Ali Shah	1	Syed Noor Hussain Shah	Nil	Male	50	6	75,000	28.4	0.08	41155.51	1842.152	0		4406.075	8749573.719	8792571.378		Res
383	Bibi Sadiqua	1	Syed Muhammad Abas Shah	Nil	Female	67	2	29,167	2.8		0.00	0	124257.5		951.78	1757546.608	1881804.108		Res
384	Bibi Zainab	1	Syed Umer Abas Shah	Nil	Female	NA	NA	NA	3.5		0.00	0	0		1572.86	2758888.46	2758888.46		Res
385	Syed Umer Abas Shah	1	Syed Muhammad Abas Shah	Nil	Male	41	5	155,000	2.8		0.00	0	0		1815.45	3363227.375	3363227.375		Res

Sr. No of DPs ¹	Name of DP	Number of Land Parce ² 1	Father Name	Number of Share Holder ³	Gender	Age	Total No. APs in the household	Total Income Monthly	Total Land In Kanal	Affected Land in Kanal	DP's Amount of Affected Land (A)	Non-Fruit Trees Amount PKR (B)	Fruit Trees Amount PKR (C)	Crop ⁴	Affected Structure Sqft	Amount affected structure (PKR) (D)	Total Amount of each AP (PKR) (A+B+C+D)	Loss of Livelihood (%) ⁵	Remarks ⁶
386	Syed Khurshid Ul Haq Shah	1	Syed Noor Hussain Shah	Nil	Male	NA	NA	NA	26.8	0.08	41155.51	1842.152	146970		4894.126	5314012.476	5503980.135		Res
387	Syed Anwar Ali Shah	1	Syed Ibadat Ali Shah	Nil	Male	NA	NA	NA	1.2		0.00	0	0		2214.5	3270894.16	3270894.16		Res
388	Syed Tahir Hussain Shah	1	Syed Noor Hussain Shah	Nil	Male	NA	NA	NA	21.65	0.08	41143.94	1750.715	36857.5		3219.24	6842127.627	6921879.782		Poultry farm
389	Syed Akhtar Hussain Shah	1	Syed Fazal Hidayat Shah	Nil	Male	37	12	80,000	7.65	0.02	6819.50	750.886	17250		1348.392	2629162.682	2653983.064		Res
390	Syed Safdar Hussain Shah	1	Syed Fazal Hidayat Shah	Nil	Male	NA	NA	NA	7.65	0.02	6800.92	750.886	0		1171.57	450161.002	457712.8129		Cattle shed
391	Syed Iqbal Hussain Shah	1	Syed Ghulam Muhammad Shah	Nil	Male	40	8	70,000	0.4		0.00	0	0		468.906	509157.629	509157.629		Res
392	Syed Shujahat Hussain Shah	1	Abdul Rasheed Shah	Nil	Male	35	3	66,667	0.8		0.00	0	9200		1061.5	1849185.815	1858385.815		Res
393	Syed Fayyaz Hussain Shah	1	Syed Sadiq Shah	Nil	Male	33	4	22,750	0.8		0.00	0	33350		824.25	950296.918	983646.918		Res
394	Syed Sadiq Shah	1	Syed Arab Shah	Nil	Male	59	13	170,000	22.75	0.78	420240.05	9547.650	0		1235	2031673.8	2461461.5		Res
395	Syed Mubarak Ali Shah	1	Syed Mehmood Shah	Nil	Male	NA	NA	NA	0.4		0.00	0	0		390	154307.4	154307.4		Res
396	Hamad Hussain	1	Munir Hussain Shah	Nil	Male	NA	NA	NA	0.4		0.00	0	0		110	43522.6	43522.6		Shelter
397	Syed Zeeshan Ali Shah	1	Syed Imdad Ali Shah	Nil	Male	36	1	-	56.05	0.64	319452.16	7890.395	176039.125		372	414030.048	917411.7259		Shelter
398	Kokab Bibi	1	Nayyar Shah	Nil	Female	26	2	180,000	2.1		0.00	0	0		944	1593724.909	1593724.909		Res
399	Maida Batool	1	Zaid Ahmad Shah	Nil	Female	NA	NA	NA	1.4		0.00	0	0		2206	3494774.56	3494774.56		Res
400	Awais Shah	1	Niaz Hussain Shah	Nil	Male	41	5	41,667	2.1		0.00	0	0		1897.5	3732614.103	3732614.103		Res
401	Gabion	1		Nil	NA	NA	NA	NA	0.35		0.00	0	0		54	465734.841	465734.841		Gabion
402	GHS Nihnan Paras	1		Nil	NA	NA	NA	NA	3.15		0.00	0	0		15160.955	35048014.08	35048014.08		School
403	Shafique Ur Rehman	1	Muhammad Salam	Nil	Male	NA	NA	NA	0.35		0.00	0	0		220	312428.6	312428.6		Shop
404	GGPS Paras	1		Nil	NA	NA	NA	NA	2.1		0.00	0	0		13547.753	33231109.13	33231109.13		School
405	Syed Ishtiaq Hussain Shah	1	Syed Aziz Ur Rehman Shah	Nil	Male	53	4	25,000	0.35		0.00	0	0		120	564410.912	564410.912		RWall
406	Shaukat Ali Shah	1	Syed Ghulam Hussain Shah	Nil	Male	NA	NA	NA	20.2	0.16	258291.29	655.858	124257.5		0	0	383204.651		

Sr. No of DPs ¹	Name of DP	Number of Land Parce ² 1	Father Name	Number of Share Holder ³	Gender	Age	Total No. APs in the household	Total Income Monthly	Total Land In Kanal	Affected Land in Kanal	DP's Amount of Affected Land (A)	Non-Fruit Trees Amount PKR (B)	Fruit Trees Amount PKR (C)	Crop ⁴	Affected Structure Sqft	Amount affected structure (PKR) (D)	Total Amount of each AP (PKR) (A+B+C+D)	Loss of Livelihood (%) ⁵	Remarks ⁶
407	Ishtiaq Hussain Shah	1	Syed Ghulam Hussain Shah	Nil	Male	NA	NA	NA	19.3	0.44	165493.63	748.450	497030		0	0	663272.0765		
408	Shehzad Shah	1	Saddique Shah	Nil	Male	NA	NA	NA	0.35		0.00	0	124257.5		0	0	124257.5		
409	Faisal Shah	1	Abdul Ghafoor	Nil	Male	NA	NA	NA	1.4	0.04	1001.95	0	124257.5		0	0	125259.4511		
410	Satar Shah	1	Syed Fareed Hussain Shah	Nil	Male	NA	NA	NA	0.35		0.00	0	124257.5		0	0	124257.5		
411	Farhad	1	Muhammad Bashir	Nil	Male	NA	NA	NA	0.35		0.00	0	172086		0	0	172086		
412	Mukhtiar Hussain Shah	1	Syed Maqbool Shah	Nil	Male	NA	NA	NA	4.35	0.02	4463.07	0	2300		0	0	6763.071776		
413	Bibi Khurshida	1	Shah Zaman Shah	Nil	Female	NA	NA	NA	133.95	0.82	1319642.68	1960.667	186961.25		0	0	1508564.593		
414	Bibi Safia	1	Ghulam Muhammad Shah	Nil	Female	NA	NA	NA	4.3	0.06	75807.47	0	186961.25		0	0	262768.7196		
415	Bibi Irum	1	Shah Jehan Shah	Nil	Female	NA	NA	NA	0.35		0.00	0	145038		0	0	145038		
416	Fayaz Shah	1	Shah Jehan Shah	Nil	Male	NA	NA	NA	0.35		0.00	0	93115.5		0	0	93115.5		
417	Sabir Hussain Shah	1	Ghazi Shah	Nil	Male	NA	NA	NA	54.6	0.23	449935.37	1670.400	342217		0	0	793822.7685		
418	Bibi Noor Jehan	1	Ghazi Shah	Nil	Female	52	1	-	0.35		0.00	0	35006		0	0	35006		Available
419	Noor Hussain Shah	1	Syed Azeem Shah	Nil	Male	NA	NA	NA	9.1	0.29	451557.07	1984.279	41561		0	0	495102.3521		
420	Bibi Shafita	1	Syed Muzamil Shah	Nil	Female	NA	NA	NA	15.4	0.28	380326.02	1556.157	333086		0	0	714968.1804		
421	Abas Ali Shah	1	Ghulam Ahmad Shah	Nil	Male	NA	NA	NA	47.35	2.57	2999457.46	6971.542	200502.5		0	0	3206931.507		
422	Arshad Hussain Shah	1	Syed Ikhtlaq Hussain Shah	Nil	Male	NA	NA	NA	62	5.08	7396132.00	22474.988	1894820.5		0	0	9313427.487		
423	Tanveer Shah	1	Sahib Haq Shah	Nil	Male	NA	NA	NA	0.35		0.00	0	400430		0	0	400430		
424	Liaqat Shah	1	Syed Peer Inayat Shah	Nil	Male	65	5	-	48.1	0.55	601717.19	3416.151	161152.375		0	0	766285.7115		Available
425	Sadaqat Ali Shah	1	Syed Peer Inayat Shah	Nil	Male	NA	NA	NA	47.75	0.57	602025.35	3584.198	161152.375		0	0	766761.9263		
426	Imdad Hussain Shah	1	Syed Peer Inayat Shah	Nil	Male	NA	NA	NA	47.15	0.55	601717.19	3416.151	161152.375		0	0	766285.7115		
427	Aurangzeb Shah	1	Shah Jee Shah	Nil	Male	NA	NA	NA	46.9	0.88	1234695.25	11538.583	436954		0	0	1683187.832		
428	Imdad Hussain Shah	1	Ghulam Jilani Shah	Nil	Male	NA	NA	NA	57.5	0.29	109636.39	675.355	146188		0	0	256499.7493		

Sr. No of DPs ¹	Name of DP	Number of Land Parce ² 1	Father Name	Number of Share Holder ³	Gender	Age	Total No. APs in the household	Total Income Monthly	Total Land In Kanal	Affected Land in Kanal	DP's Amount of Affected Land (A)	Non-Fruit Trees Amount PKR (B)	Fruit Trees Amount PKR (C)	Crop ⁴	Affected Structure Sqft	Amount affected structure (PKR) (D)	Total Amount of each AP (PKR) (A+B+C+D)	Loss of Livelihood (%) ⁵	Remarks ⁶
429	Bibi Shafita	1	Shah Jee Shah	Nil	Female	53	1	-	48.05	0.55	811194.15	6020.277	128052.5		0	0	945266.9227		Available
430	Syed Tabarak Shah	1	Ikhtlaq Hussain Shah	Nil	Male	NA	NA	NA	0		0.00	0	207095.8333		0	0	207095.8333		
431	Syed Irshad Ali Shah	1	Syed Ghulam Hussain Shah	Nil	Male	65	4	-	167.75	0.33	463994.30	2155.672	266179		0	0	732328.9676		Available
432	Syed Abdullah Shah	1	Syed Abdul Satar Shah	Nil	Male	69	1	-	179.85	0.97	1088562.61	3313.355	1891577.5		0	0	2983453.462		Available
433	Syed Bilal Ahmad Shah	1	Nazir Hussain Shah	Nil	Male	NA	NA	NA	36.65	0.11	56386.54	2008.763	1725		0	0	60120.3049		
434	Saeed Uddin Shah	1	Syed Mehmood Shah	Nil	Male	NA	NA	NA	0		0.00	0	126557.5		0	0	126557.5		
435	Tariq Hussain Shah	1	Syed Abdul Satar Shah	Nil	Male	NA	NA	NA	20.9	0.18	142101.90	1927.198	41419.16667		0	0	185448.2608		
436	Zaid Shah	1	Niaz Shah	Nil	Male	NA	NA	NA	0		0.00	0	124257.5		0	0	124257.5		
437	Syed Fazal Hidayat Shah	1	Inayat Shah	Nil	Male	NA	NA	NA	28.8	0.55	302466.39	11239.700	147257.5		0	0	460963.5945		
438	Riaz	1	Muhammad Yousaf	Nil	Male	NA	NA	NA	0		0.00	0	74203.75		0	0	74203.75		
439	Syed Amjad Ali Shah	1	Ghulam Muhammad Shah	Nil	Male	NA	NA	NA	21.35	0.15	55285.26	2354.944	115609.5		0	0	173249.706		
440	Syed Hasan Ali Shah	1	Ghulam Muhammad Shah	Nil	Male	NA	NA	NA	28.05	0.21	110444.82	3491.557	115609.5		0	0	229545.8796		
441	Ijaz	1	Abdul Latif	Nil	Male	NA	NA	NA	0		0.00	0	9200		0	0	9200		
442	Nasreen Bibi	1	Mubarak Ali Shah	Nil	Female	NA	NA	NA	0		0.00	0	226067		0	0	226067		
443	Bibi Ghulam Fatima	1	Haleem Shah	Nil	Female	NA	NA	NA	28.9	0.31	20946.43	118.172	0		0	0	21064.59808		
444	Khair Un Nisa	1	Mudasir Shah	Nil	Female	NA	NA	NA	119.35	0.37	27615.26	314.864	0		0	0	27930.12667		Died
445	Syed Abdul Wahab Shah	1	Ghulam Rabbani Shah	Nil	Male	67	5	-	27.05	1.95	13166.32	568.237	0		0	0	13734.55969		Available
446	Bibi Sughra	1	Ghulam Rabbani Shah	Nil	Female	NA	NA	NA	27.6	0.52	3739.43	173.244	0		0	0	3912.669643		Died
447	Bibi Ghulam Duha	1	Ghulam Mustafa Shah	Nil	Female	NA	NA	NA	15	0.39	2398.68	90.509	0		0	0	2489.189872		
448	Bibi Noor Saba	1	Ghulam Mustafa Shah	Nil	Female	NA	NA	NA	30	0.24	1446.26	54.572	0		0	0	1500.83507		
449	Bibi Zakia	1	Ghulam Mustafa Shah	Nil	Female	NA	NA	NA	30	0.24	1446.26	54.572	0		0	0	1500.83507		Died
450	Bibi Razia	1	Ghulam Mustafa Shah	Nil	Female	NA	NA	NA	30	0.24	1446.26	54.572	0		0	0	1500.83507		
451	Fareed Shah	1	Syed Jalal Shah	Nil	Male	NA	NA	NA	18.4	1.30	7893.57	34.226	0		0	0	7927.793288		

Sr. No of DPs ¹	Name of DP	Number of Land Parce ² 1	Father Name	Number of Share Holder ³	Gender	Age	Total No. APs in the household	Total Income Monthly	Total Land in Kanal	Affected Land in Kanal	DP's Amount of Affected Land (A)	Non-Fruit Trees Amount PKR (B)	Fruit Trees Amount PKR (C)	Crop ⁴	Affected Structure Sqft	Amount affected structure (PKR) (D)	Total Amount of each AP (PKR) (A+B+C+D)	Loss of Livelihood (%) ⁵	Remarks ⁶
452	Meher Nigar	1	Peer Ibadat Shah	Nil	Female	NA	NA	NA	15	0.13	798.72	30.138	0		0	0	828.8583922		
453	Basar Jan	1	Ghulam Mehmood Shah	Nil	Female	NA	NA	NA	15	0.05	309.91	11.694	0		0	0	321.607515		Died
454	Syed Noor Ul Ain Shah	1	Ghulam Mehmood Shah	Nil	Male	NA	NA	NA	15	0.10	599.67	22.627	0		0	0	622.297468		
455	Syed Iftikhar Shah	1	Ghulam Mehmood Shah	Nil	Male	NA	NA	NA	15	0.10	599.67	22.627	0		0	0	622.297468		
456	Bibi Akhtar	1	Ghulam Mehmood Shah	Nil	Female	NA	NA	NA	15	0.05	297.32	11.219	0		0	0	308.5340387		
457	Bibi Khurshida	1	Ghulam Mehmood Shah	Nil	Female	NA	NA	NA	15	0.05	297.32	11.219	0		0	0	308.5340387		
458	Bibi Raeesa	1	Ghulam Mehmood Shah	Nil	Female	NA	NA	NA	15	0.05	297.32	11.219	0		0	0	308.5340387		
459	Anwar Hussain Shah	1	Ghulam Jilani Shah	Nil	Male	NA	NA	NA	33.3	0.38	85493.68	648.914	0		0	0	86142.59595		
460	Bibi Aziz Fatima	1	Ghulam Jilani Shah	Nil	Female	NA	NA	NA	39.45	0.36	136234.44	1934.966	0		0	0	138169.4098		
461	Saima Bibi	1	Syed Noor Hussain Shah	Nil	Female	NA	NA	NA	15	0.10	637.46	24.053	0		0	0	661.5178966		
462	Ghulam Hayat Shah	1	Muhammad Azam Shah	Nil	Male	67	7	-	15	0.12	723.13	27.286	0		0	0	750.4175349		Available
463	Mukhtiar Ahmad Shah	1	Muhammad Azam Shah	Nil	Male	NA	NA	NA	15	0.12	723.13	27.286	0		0	0	750.4175349		Died
464	Ahmad Nawaz Shah	1	Muhammad Azam Shah	Nil	Male	NA	NA	NA	15	0.12	723.13	27.286	0		0	0	750.4175349		
465	Manzoor Hussain Shah	1	Muhammad Azam Shah	Nil	Male	NA	NA	NA	15	0.12	723.13	27.286	0		0	0	750.4175349		
466	Ghulam Sadeeqa	1	Muhammad Azam Shah	Nil	Female	NA	NA	NA	15	0.05	292.28	11.028	0		0	0	303.3046483		Died
467	Bibi Aftab	1	Muhammad Azam Shah	Nil	Female	NA	NA	NA	15	0.04	221.73	8.366	0		0	0	230.0931814		Died
468	Muhammad Hussain Shah	1	Ghulam Qasim	Nil	Male	NA	NA	NA	15	0.06	362.83	13.690	0		0	0	376.5161151		
469	Azhar Uddin Shah	1	Zain Ul Abideen	Nil	Male	NA	NA	NA	15	0.01	37.79	1.426	0		0	0	39.22042865		
470	Zulqarnain Shah	1	Zain Ul Abideen	Nil	Male	NA	NA	NA	15	0.01	37.79	1.426	0		0	0	39.22042865		
471	Syed Amin Shah	1	Nasir Shah	Nil	Male	NA	NA	NA	24.15	0.56	10334.71	127.329	0		0	0	10462.03666		
472	Basharat Hussain Shah	1	Syed Amin Shah	Nil	Male	NA	NA	NA	15	0.36	2176.95	82.143	0		0	0	2259.09669		
473	Riaz Hussain Shah	1	Syed Amin Shah	Nil	Male	NA	NA	NA	15	0.36	2176.95	82.143	0		0	0	2259.09669		
474	Imtiaz Ahmad Shah	1	Syed Amin Shah	Nil	Male	NA	NA	NA	15	0.36	2176.95	82.143	0		0	0	2259.09669		
475	Bibi Marhaba	1	Syed Amin Shah	Nil	Female	NA	NA	NA	15	0.18	1088.48	41.071	0		0	0	1129.548345		
476	Aziz Ahmad	1	Sabir Hussain Shah	Nil	Male	NA	NA	NA	15	0.18	1088.48	41.071	0		0	0	1129.548345		

Sr. No of DPs ¹	Name of DP	Number of Land Parce ² 1	Father Name	Number of Share Holder ³	Gender	Age	Total No. APs in the household	Total Income Monthly	Total Land In Kanal	Affected Land in Kanal	DP's Amount of Affected Land (A)	Non-Fruit Trees Amount PKR (B)	Fruit Trees Amount PKR (C)	Crop ⁴	Affected Structure Sqft	Amount affected structure (PKR) (D)	Total Amount of each AP (PKR) (A+B+C+D)	Loss of Livelihood (%) ⁵	Remarks ⁶
477	Umair Ahmad	1	Sabir Hussain Shah	Nil	Male	NA	NA	NA	15.8	0.18	1088.48	41.071	0		0	0	1129.548345		
478	Syed Iqbal Shah	1	Syed Masoom Shah	Nil	Male	NA	NA	NA	15.8	0.18	1088.48	41.071	0		0	0	1129.548345		
479	Syed Muhammad Abas Shah	1	Syed Masoom Shah	Nil	Male	NA	NA	NA	33.2	0.47	4196.96	1536.071	0		0	0	5733.035912		
480	Syed Munir Hussain Shah	1	Syed Masoom Shah	Nil	Male	NA	NA	NA	33.2	0.32	2642.72	788.571	0		0	0	3431.292129		Died
481	Syed Muhammad Hussain Shah	1	Syed Masoom Shah	Nil	Male	NA	NA	NA	33.2	0.47	4196.96	1536.071	0		0	0	5733.035912		
482	Bibi Khair Un Nisa	1	Abdul Samad Shah	Nil	Female	NA	NA	NA	28.8	0.44	2834.11	115.869	0		0	0	2949.981582		
483	Bibi Raeesa	1	Abdul Samad Shah	Nil	Female	NA	NA	NA	20	1.83	11093.90	418.605	0		0	0	11512.50316		
484	Feroz Shah	1	Faiz Ali Shah	Nil	Male	NA	NA	NA	15.8	0.54	3265.43	123.214	0		0	0	3388.645036		Died
485	Syed Ahmad Shah	1	Faiz Ali Shah	Nil	Male	NA	NA	NA	15.8	0.54	3265.43	123.214	0		0	0	3388.645036		
486	Ghulam Ahmad Shah	1	Faiz Ali Shah	Nil	Male	NA	NA	NA	15.8	0.81	4898.15	184.821	0		0	0	5082.967554		
487	Mehr Un Nisa	1	Syed Kareem Shah	Nil	Female	NA	NA	NA	15.8	0.07	408.18	15.402	0		0	0	423.5806295		
488	Banaras	1	Syed Kareem Shah	Nil	Male	NA	NA	NA	15.8	0.05	307.39	11.599	0		0	0	318.9928197		
489	Bibi Haneefa	1	Syed Kareem Shah	Nil	Female	NA	NA	NA	15.8	0.03	153.70	5.799	0		0	0	159.4964099		
490	Bibi Sadiqua	1	Syed Kareem Shah	Nil	Female	NA	NA	NA	15.8	0.03	153.70	5.799	0		0	0	159.4964099		
491	Bibi Rukhtaj	1	Afsar Ali Shah	Nil	Female	NA	NA	NA	15.8	0.05	304.87	11.504	0		0	0	316.3781245		
492	Bibi Shamshad	1	Syed Qasim Shah	Nil	Female	NA	NA	NA	15.8	0.05	304.87	11.504	0		0	0	316.3781245		
493	Bibi Sabira	1	Syed Ahmad Shah	Nil	Female	NA	NA	NA	15.8	0.04	244.40	9.222	0		0	0	253.6254386		
494	Bibi Zeenat Un Nisa	1	Syed Ahmad Shah	Nil	Female	NA	NA	NA	15.8	0.04	244.40	9.222	0		0	0	253.6254386		
495	Bibi Shehzadi	1	Syed Ahmad Shah	Nil	Female	NA	NA	NA	15.8	0.04	244.40	9.222	0		0	0	253.6254386		
496	Maqahira	1	Syed Ahmad Shah	Nil	Female	NA	NA	NA	15.8	0.26	1552.09	58.565	0		0	0	1610.65227		
497	Mehr Un Nisa	1	Faiz Ali Shah	Nil	Female	NA	NA	NA	15.8	0.65	3920.53	147.933	0		0	0	4068.465799		
498	Zuhra	1	Shah Zaman Shah	Nil	Female	NA	NA	NA	15.8	0.11	655.10	24.719	0		0	0	679.8207633		

Sr. No of DPs ¹	Name of DP	Number of Land Parce ² 1	Father Name	Number of Share Holder ³	Gender	Age	Total No. APs in the household	Total Income Monthly	Total Land In Kanal	Affected Land in Kanal	DP's Amount of Affected Land (A)	Non-Fruit Trees Amount PKR (B)	Fruit Trees Amount PKR (C)	Crop ⁴	Affected Structure Sqft	Amount affected structure (PKR) (D)	Total Amount of each AP (PKR) (A+B+C+D)	Loss of Livelihood (%) ⁵	Remarks ⁶
499	Bibi Sughra	1	Abdul Rehman Shah	Nil	Female	NA	NA	NA	15.8	0.03	191.49	7.226	0		0	0	198.7168385		Died
500	Syed Khalid Hussain Shah	1	Abdul Rehman Shah	Nil	Male	NA	NA	NA	15.8	0.13	776.04	29.282	0		0	0	805.326135		Died
501	Syed Abid Hussain Shah	1	Abdul Rehman Shah	Nil	Male	NA	NA	NA	15.8	0.14	823.92	31.089	0		0	0	855.0053447		
502	Syed Akhtar Hussain Shah	1	Abdul Rehman Shah	Nil	Male	NA	NA	NA	15.8	0.14	823.92	31.089	0		0	0	855.0053447		
503	Sajida Bibi	1	Abdul Rehman Shah	Nil	Female	NA	NA	NA	15.8	0.07	413.22	15.592	0		0	0	428.81002		
504	Syed Jafar Shah	1	Syed Fareed Hussain Shah	Nil	Male	NA	NA	NA	15.8	0.01	47.87	1.806	0		0	0	49.67920963		
505	Bibi Tayaba	1	Syed Fareed Hussain Shah	Nil	Female	NA	NA	NA	15.8	0.00	25.20	0.951	0		0	0	26.14695244		
506	Mubarak Shah	1	Syed Rahim Shah	Nil	Male	NA	NA	NA	110.55	4.52	274117.98	4663.095	0		0	0	278781.0715		
507	Murtaza	1	Nawab Shah	Nil	Male	NA	NA	NA	0.8	0.01	246.81	0	0		0	0	246.8058125		
508	Dindar Shah	1	Syed Mubarak Shah	Nil	Male	NA	NA	NA	0.8	0.03	740.42	0	0		0	0	740.4174375		
509	Sajida Bibi	1	Syed Ghulam Hussain Shah	Nil	Female	NA	NA	NA	22.6	0.30	432188.62	0	0		0	0	432188.6195		Died
510	Bibi Musarat	1	Syed Ghulam Hussain Shah	Nil	Female	NA	NA	NA	74.9	3.25	2472301.63	40011.140	0		0	0	2512312.765		
511	Bibi Sadiqua	1	Syed Ghulam Hussain Shah	Nil	Female	NA	NA	NA	66.45	1.08	921405.17	7358.631	0		0	0	928763.8052		
512	Syed Noor Hussain Shah	1	Syed Samandar Shah	Nil	Male	NA	NA	NA	73.55	3.42	4299055.79	33197.076	0		0	0	4332252.869		Died
513	Bibi Tayab Un Nisa	1	Syed Samandar Shah	Nil	Female	NA	NA	NA	80.5	2.02	2308537.29	22307.291	0		0	0	2330844.583		
514	Bibi Meher Nigar	1	Syed Samandar Shah	Nil	Female	NA	NA	NA	38.5	1.08	1850881.37	2329.858	0		0	0	1853211.232		Died
515	Bibi Zeenat Un Nisa	1	Syed Samandar Shah	Nil	Female	NA	NA	NA	30.85	0.94	1754600.12	535.869	0		0	0	1755135.988		
516	Bibi Gul Naseem	1	Syed Samandar Shah	Nil	Female	NA	NA	NA	59.7	1.04	1810635.44	2543.259	0		0	0	1813178.7		
517	Bibi Rehan	1	Feroz Shah	Nil	Female	NA	NA	NA	29.55	1.97	3558246.31	2472.930	0		0	0	3560719.24		

Sr. No of DPs ¹	Name of DP	Number of Land Parce ² 1	Father Name	Number of Share Holder ³	Gender	Age	Total No. APs in the household	Total Income Monthly	Total Land In Kanal	Affected Land in Kanal	DP's Amount of Affected Land (A)	Non-Fruit Trees Amount PKR (B)	Fruit Trees Amount PKR (C)	Crop ⁴	Affected Structure Sqft	Amount affected structure (PKR) (D)	Total Amount of each AP (PKR) (A+B+C+D)	Loss of Livelihood (%) ⁵	Remarks ⁶
518	Bibi Fazila	1	Nazir Hussain Shah	Nil	Female	NA	NA	NA	21.8	1.63	3155808.89	0	0		0	0	3155808.89		
519	Bibi Rahat	1	Shah Makhdum Shah	Nil	Female	NA	NA	NA	21.8	0.33	645506.36	0	0		0	0	645506.3638		
520	Syed Ur Rehman Ali Shah	1	Muzafar Din Shah	Nil	Male	NA	NA	NA	21.8	1.17	2259272.27	0	0		0	0	2259272.273		
521	Syed Rehan Shah	1	Muzafar Din Shah	Nil	Male	Not Given	1	-	21.8	1.17	2259272.27	0	0		0	0	2259272.273		Available
522	Bibi Mansha	1	Ghulam Rabbani Shah	Nil	Female	Not Given	10	30,000	21.8	1.34	2582025.46	0	0		0	0	2582025.455		Available
523	Bibi Imtiaz	1	Ghulam Rabbani Shah	Nil	Female	NA	NA	NA	21.8	1.34	2582025.46	0	0		0	0	2582025.455		
524	Javed Shah	1	Syed Mehmood Shah	Nil	Male	55	1	15,000	21.8	1.78	3442700.61	0	0		0	0	3442700.607		Available
525	Ibrar Hussain Shah	1	Syed Mehmood Shah	Nil	Male	Not Given	5	-	21.8	1.78	3442700.61	0	0		0	0	3442700.607		Available
526	Jafar Hussain Shah	1	Syed Mehmood Shah	Nil	Male	Not Given	5	21,000	21.8	1.78	3442700.61	0	0		0	0	3442700.607		Available
527	Bibi Hajira	1	Syed Ghulam Hussain Shah	Nil	Female	NA	NA	NA	37.9	0.16	90821.50	3084.593	0		0	0	93906.0883		Died
528	Meer Angeez	1	Syed Samandar Shah	Nil	Male	NA	NA	NA	20.8	0.47	234222.73	10024.007	0		0	0	244246.7415		Died
529	Bibi Zaib Un Nisa	1	Syed Samandar Shah	Nil	Female	NA	NA	NA	49.65	1.08	553937.17	21771.422	0		0	0	575708.5952		
530	Bibi Ruqiya Begum	1	Nazir Hussain Shah	Nil	Female	NA	NA	NA	20.8	0.15	77832.90	3331.007	0		0	0	81163.90947		
531	Syed Aman Haider Shah	1	Nazir Hussain Shah	Nil	Male	NA	NA	NA	41.6	0.29	146415.46	6259.194	0		0	0	152674.6544		
532	Amina Bibi	1	Nazir Hussain Shah	Nil	Female	39	6	-	48.35	0.17	82558.40	3491.075	0		0	0	86049.47101		Available
533	Zeenat Bibi	1	Nazir Hussain Shah	Nil	Female	NA	NA	NA	29.75	0.13	66814.16	2680.772	0		0	0	69494.92948		
534	Bibi Najam Un Nisa	1	Nazir Hussain Shah	Nil	Female	34	3	30,000	57.1	0.18	88563.60	3584.506	0		0	0	92148.10542		Available
535	Bibi Rehan	1	Nazir Hussain Shah	Nil	Female	NA	NA	NA	20.8	1.08	540877.47	23115.639	0		0	0	563993.1083		
536	Bibi Zaitoon	1	Shah Zaman Shah	Nil	Female	NA	NA	NA	37.4	0.11	63561.43	2158.765	0		0	0	65720.19161		
537	Ghulam Muhammad Shah	1	Shah Zaman Shah	Nil	Male	NA	NA	NA	25.4	0.04	16219.66	780.323	0		0	0	16999.97942		

Sr. No of DPs ¹	Name of DP	Number of Land Parce ² 1	Father Name	Number of Share Holder ³	Gender	Age	Total No. APs in the household	Total Income Monthly	Total Land In Kanal	Affected Land in Kanal	DP's Amount of Affected Land (A)	Non-Fruit Trees Amount PKR (B)	Fruit Trees Amount PKR (C)	Crop ⁴	Affected Structure Sqft	Amount affected structure (PKR) (D)	Total Amount of each AP (PKR) (A+B+C+D)	Loss of Livelihood (%) ⁵	Remarks ⁶
538	Bibi Hameeda	1	Shah Zaman Shah	Nil	Female	NA	NA	NA	20.8	0.02	7964.30	340.847	0		0	0	8305.144225		
539	Bibi Maryam	1	Shah Zaman Shah	Nil	Female	NA	NA	NA	40.85	0.21	13508.95	11345.092	0		0	0	24854.04307		
540	Abid Hussain Shah	1	Ubaid Anwar Shah	Nil	Male	NA	NA	NA	20.8	1.73	868832.40	37183.333	0		0	0	906015.7336		
541	Syed Tariq Hussain Shah	1	Ubaid Anwar Shah	Nil	Male	NA	NA	NA	20.8	1.73	868832.40	37183.333	0		0	0	906015.7336		
542	Bibi Rahat	1	Syed Noor Hussain Shah	Nil	Female	NA	NA	NA	35	3.50	2170875.12	59682.516	0		0	0	2230557.631		
543	Adeel Anwar Shah	1	Syed Noor Hussain Shah	Nil	Male	NA	NA	NA	20.8	0.00	543.02	23.240	0		0	0	566.2598335		
544	Ubaid Anwar Shah	1	Syed Noor Hussain Shah	Nil	Male	NA	NA	NA	20.8	0.00	543.02	23.240	0		0	0	566.2598335		
545	Umair Anwar Shah	1	Syed Noor Hussain Shah	Nil	Male	NA	NA	NA	20.9	0.00	543.02	23.240	0		0	0	566.2598335		
546	Razia Begum	1	Nazir Hussain Shah	Nil	Female	NA	NA	NA	20.9	0.03	16290.61	697.188	0		0	0	16987.795		
547	Zaib Bibi	1	Nazir Hussain Shah	Nil	Female	NA	NA	NA	20.9	0.03	12851.48	550.003	0		0	0	13401.48273		
548	Bibi Rehan	1	Muhammad Rafique Shah	Nil	Female	NA	NA	NA	21.2	0.25	121086.21	5073.976	0		0	0	126160.1822		
549	Bibi Saima	1	Ghulam Muhammad Shah	Nil	Female	NA	NA	NA	28.15	0.11	55556.61	1760.741	0		0	0	57317.35412		
550	Bibi Irum	1	Ghulam Muhammad Shah	Nil	Female	NA	NA	NA	28.15	0.11	55556.61	1760.741	0		0	0	57317.35412		
551	Bibi Anum	1	Ghulam Muhammad Shah	Nil	Female	NA	NA	NA	28.15	0.11	55556.61	1760.741	0		0	0	57317.35412		
552	Bibi Zuhra	1	Shah Faqeer Shah	Nil	Female	NA	NA	NA	20.9	0.19	96476.60	4128.899	0		0	0	100605.4971		
553	Ghulam Muhammad Shah	1	Shah Faqeer Shah	Nil	Male	NA	NA	NA	20.9	1.73	868832.40	37183.333	0		0	0	906015.7336		Died
554	Abdul Rasheed Shah	1	Shah Faqeer Shah	Nil	Male	NA	NA	NA	37.1	2.45	1350951.88	45837.093	0		0	0	1396788.971		Died
555	Bibi Tahira	1	Shah Faqeer Shah	Nil	Female	NA	NA	NA	37.1	1.22	675064.60	22918.546	0		0	0	697983.1424		
556	Faqeer Shah	1	Mian Wali Shah	Nil	Male	NA	NA	NA	20.9	0.22	108604.05	4647.917	0		0	0	113251.9667		Died
557	Gul Naseem	1	Syed Imdad Ali Shah	Nil	Female	NA	NA	NA	45.3	0.42	195643.08	4503.454	0		0	0	200146.5329		
558	Bibi Amina	1	Syed Imdad Ali Shah	Nil	Female	NA	NA	NA	55.35	0.32	159438.35	3944.448	0		0	0	163382.7996		

Sr. No of DPs ¹	Name of DP	Number of Land Parce ² 1	Father Name	Number of Share Holder ³	Gender	Age	Total No. APs in the household	Total Income Monthly	Total Land In Kanal	Affected Land in Kanal	DP's Amount of Affected Land (A)	Non-Fruit Trees Amount PKR (B)	Fruit Trees Amount PKR (C)	Crop ⁴	Affected Structure Sqft	Amount affected structure (PKR) (D)	Total Amount of each AP (PKR) (A+B+C+D)	Loss of Livelihood (%) ⁵	Remarks ⁶
559	Bibi Kinza	1	Syed Imdad Ali Shah	Nil	Female	NA	NA	NA	55.35	0.56	519358.58	4568.329	0		0	0	523926.91		
560	Fainda	1	Niaz Hussain Shah	Nil	Female	NA	NA	NA	20.9	0.20	100639.75	4307.069	0		0	0	104946.8225		
561	Ghulam Muhammad Shah	1	Syed Arab Shah	Nil	Male	NA	NA	NA	151.45	0.49	375383.32	5815.628	0		0	0	381198.9468		
562	Syed Liaqat Ali Shah	1	Ghulam Muhammad Shah	Nil	Male	NA	NA	NA	153.65	0.35	204323.53	4028.845	0		0	0	208352.3758		
563	Rifaqat Ali Shah	1	Ghulam Muhammad Shah	Nil	Male	NA	NA	NA	146.45	0.23	116216.04	3636.596	0		0	0	119852.6368		
564	Sadaqat Ali Shah	1	Ghulam Muhammad Shah	Nil	Male	NA	NA	NA	146.45	0.23	116216.04	3636.596	0		0	0	119852.6368		
565	Riaz Ahmad Shah	1	Ghulam Muhammad Shah	Nil	Male	NA	NA	NA	144.9	0.22	111704.22	3628.776	0		0	0	115332.9994		
566	Bibi Asma	1	Ghulam Muhammad Shah	Nil	Female	NA	NA	NA	146.9	0.10	51166.63	1506.092	0		0	0	52672.72442		
567	Syed Noor Ul Ain Shah	1	Inayat Shah	Nil	Male	Not Given	6	30,000	31.6	1.29	1418658.08	10359.632	0		0	0	1429017.708		Available
568	Salah Uddin Shah	1	Inayat Shah	Nil	Male	53	6	15,000	22.05	0.52	292257.21	10113.371	0		0	0	302370.5822		Available
569	Muzafar Hussain Shah	1	Inayat Shah	Nil	Male	Not Given	2	20,000	22.05	0.52	292257.34	10113.371	0		0	0	302370.7088		Available
570	Zakir Hussain Shah	1	Inayat Shah	Nil	Male	Not Given	5	15,000	22.05	0.52	292266.16	10113.371	0		0	0	302379.5263		Available
571	Qasim Ali Shah	1	Inayat Shah	Nil	Male	Not Given	6	30,000	22.05	0.52	292266.16	10113.371	0		0	0	302379.5263		Available
572	Sajad Hussain Shah	1	Inayat Shah	Nil	Male	NA	NA	NA	13.25	0.30	128444.75	7473.903	0		0	0	135918.6527		
573	Bibi Tayaba	1	Inayat Shah	Nil	Female	Not Given	4	-	22.05	0.26	146217.61	5058.153	0		0	0	151275.7613		Available
574	Bibi Zaida	1	Inayat Shah	Nil	Female	Not Given	12	35,000	22.05	0.26	146332.17	5060.027	0		0	0	151392.1944		Available
575	Bibi Maryam	1	Inayat Shah	Nil	Female	Not Given	4	15,000	21.8	0.26	137183.60	5060.027	0		0	0	142243.6278		Available
576	Bibi Farhat	1	Noor Ul Ain Shah	Nil	Female	NA	NA	NA	4.75	0.14	29006.21	1656.064	0		0	0	30662.26898		
577	Muhammad Sadiq Shah	1	Syed Arif Shah	Nil	Male	NA	NA	NA	1.9	0.13	25298.07	0	0		0	0	25298.07179		
578	Bibi Safoora	1	Syed Arif Shah	Nil	Female	66	10	25,000	2.15	0.07	28425.71	0	0		0	0	28425.70721		Available
579	Bibi Hifza	1	Syed Arif Shah	Nil	Female	NA	NA	NA	1.9	0.06	11920.01	0	0		0	0	11920.0095		
580	Bibi Khurshida	1	Syed Arab Shah	Nil	Female	NA	NA	NA	11.6	0.12	26835.80	4391.674	0		0	0	31227.47909		
581	Iqbal Shah	1	Ghulam Muhammad Shah	Nil	Male	NA	NA	NA	20.75	0.31	148257.79	5895.872	0		0	0	154153.6613		
582	Gul Nasreen	1	Ghulam Muhammad Shah	Nil	Female	NA	NA	NA	1.9	0.02	4768.00	0	0		0	0	4768.003798		

Sr. No of DPs ¹	Name of DP	Number of Land Parce ² 1	Father Name	Number of Share Holder ³	Gender	Age	Total No. APs in the household	Total Income Monthly	Total Land In Kanal	Affected Land in Kanal	DP's Amount of Affected Land (A)	Non-Fruit Trees Amount PKR (B)	Fruit Trees Amount PKR (C)	Crop ⁴	Affected Structure Sqft	Amount affected structure (PKR) (D)	Total Amount of each AP (PKR) (A+B+C+D)	Loss of Livelihood (%) ⁵	Remarks ⁶
583	Bibi Shartia	1	Ghulam Muhammad Shah	Nil	Female	NA	NA	NA	20.75	0.15	73824.84	2930.341	0		0	0	76755.17626		
584	Shahida	1	Ghulam Muhammad Shah	Nil	Female	NA	NA	NA	10.75	0.05	14711.53	1712.389	0		0	0	16423.92051		
585	Syed Meer Ali Shah	1	Syed Fazal Hidayat Shah	Nil	Male	NA	NA	NA	6.15	0.02	6819.50	750.886	0		0	0	7570.381559		
586	Syed Ibrar Hussain Shah	1	Syed Fazal Hidayat Shah	Nil	Male	NA	NA	NA	6.15	0.02	6821.18	750.886	0		0	0	7572.061617		
587	Bibi Ruqiya	1	Syed Fazal Hidayat Shah	Nil	Female	NA	NA	NA	6.15	0.01	3388.08	375.443	0		0	0	3763.526714		
588	Zaib Un Nisa	1	Mudat Ali Shah	Nil	Female	NA	NA	NA	39.8	0.71	437917.05	14688.708	0		0	0	452605.7575		
589	Sahib Un Nisa	1	Syed Abdul Satar Shah	Nil	Female	NA	NA	NA	5	0.02	8100.29	925.750	0		0	0	9026.039117		
590	Ateeq Un Nisa	1	Syed Abdul Satar Shah	Nil	Female	NA	NA	NA	21.15	0.08	69920.01	1049.049	0		0	0	70969.06301		
591	Bibi Zaida	1	Syed Abdul Satar Shah	Nil	Female	NA	NA	NA	15.3	0.07	62540.43	834.474	0		0	0	63374.90247		
592	Bibi Baseerat	1	Syed Abdul Satar Shah	Nil	Female	NA	NA	NA	20.2	0.08	69920.18	1049.110	0		0	0	70969.29294		
593	Bibi Shahida	1	Syed Abdul Satar Shah	Nil	Female	NA	NA	NA	20.2	0.08	69920.17	1049.110	0		0	0	70969.27646		
594	Bibi Rashida	1	Syed Abdul Satar Shah	Nil	Female	NA	NA	NA	20.2	0.08	69920.18	1049.110	0		0	0	70969.29294		
595	Syed Ghulam Hussain Shah	1	Syed Samandar Shah	Nil	Male	NA	NA	NA	19.35	0.16	94092.37	3583.432	0		0	0	97675.8055		
596	Nazir Hussain Shah	1	Syed Samandar Shah	Nil	Male	NA	NA	NA	6.8	0.10	78152.49	1851.500	0		0	0	80003.98814		
597	Rasheed Hussain Shah	1	Syed Abdul Satar Shah	Nil	Male	NA	NA	NA	25.25	0.62	2137399.04	2021.289	0		0	0	2139420.328		
598	Ghulam Fareed Shah	1	Syed Abdul Satar Shah	Nil	Male	76	11	-	35.25	0.74	1664530.08	2080.788	0		0	0	1666610.868		Available
599	Noor Hussain Shah	1	Syed Rahim Shah	Nil	Male	NA	NA	NA	1.05	0.03	36428.06	239.740	0		0	0	36667.7961		
600	Abdul Qadir Shah	1	Syed Rahim Shah	Nil	Male	NA	NA	NA	6.2	0.03	34358.26	635.484	0		0	0	34993.74672		
601	Mushtaq Hussain Shah	1	Abdul Qadir Shah	Nil	Male	NA	NA	NA	6.5	0.05	59302.10	965.169	0		0	0	60267.26775		
602	Bashir Hussain Shah	1	Abdul Qadir Shah	Nil	Male	NA	NA	NA	6.5	0.05	59302.10	965.169	0		0	0	60267.26775		
603	Bibi Meher Un Nisa	1	Sharif Hussain Shah	Nil	Female	62	9	-	41.3	0.14	301269.67	853.716	0		0	0	302123.384		Available
604	Parvez Hussain Shah	1	Sharif Hussain Shah	Nil	Male	42	9	-	41.7	0.20	423824.46	1251.749	0		0	0	425076.2085		Available
605	Liaqat Hussain Shah	1	Sharif Hussain Shah	Nil	Male	29	8	-	41.9	0.20	423824.46	1251.749	0		0	0	425076.2085		Available

Sr. No of DPs ¹	Name of DP	Number of Land Parce ² 1	Father Name	Number of Share Holder ³	Gender	Age	Total No. APs in the household	Total Income Monthly	Total Land In Kanal	Affected Land in Kanal	DP's Amount of Affected Land (A)	Non-Fruit Trees Amount PKR (B)	Fruit Trees Amount PKR (C)	Crop ⁴	Affected Structure Sqft	Amount affected structure (PKR) (D)	Total Amount of each AP (PKR) (A+B+C+D)	Loss of Livelihood (%) ⁵	Remarks ⁶
606	Syed Tariq Hussain Shah	1	Sharif Hussain Shah	Nil	Male	31	5	-	41.9	0.20	423824.46	1251.749	0		0	0	425076.2085		Available
607	Bibi Hanfa	1	Sharif Hussain Shah	Nil	Female	46	1	-	42.4	0.10	212049.76	626.122	0		0	0	212675.8823		Available
608	Bibi Zaida	1	Sharif Hussain Shah	Nil	Female	43	9	-	41.85	0.10	212049.76	626.122	0		0	0	212675.8823		Available
609	Bibi Shahida	1	Sharif Hussain Shah	Nil	Female	NA	NA	NA	41.85	0.10	212049.76	626.122	0		0	0	212675.8823		
610	Bibi Saeeda	1	Sharif Hussain Shah	Nil	Female	NA	NA	NA	38.7	0.09	199544.78	612.134	0		0	0	200156.9169		
611	Muhammad Rafique Shah	1	Syed Mustafa Shah	Nil	Male	NA	NA	NA	202.8	1.14	973194.08	4209.595	0		0	0	977403.6727		
612	Zeenat Un Nisa	1	Syed Ghulam Hussain Shah	Nil	Female	NA	NA	NA	83.2	1.03	1746972.59	6848.136	0		0	0	1753820.727		
613	Bibi Fazilat	1	Syed Ghulam Hussain Shah	Nil	Female	NA	NA	NA	78.5	1.03	1740862.56	6823.503	0		0	0	1747686.065		
614	Luqman Ali Shah	1	Muhammad Rafique Shah	Nil	Male	NA	NA	NA	139.35	0.51	251668.37	1010.964	0		0	0	252679.3385		
615	Luqman Shah	1	Syed Fareed Hussain Shah	Nil	Male	NA	NA	NA	6.15	0.07	100354.67	1647.318	0		0	0	102001.9879		
616	Bibi Khurshida	1	Shah Rizwan Shah	Nil	Female	NA	NA	NA	27.85	0.72	882043.59	6541.851	0		0	0	888585.4408		
617	Ghulam Muhammad Shah	1	Ikhtlaq Hussain Shah	Nil	Male	NA	NA	NA	37.95	0.19	184904.91	1287.489	0		0	0	186192.3964		
618	Sahib Un Nisa	1	Ikhtlaq Hussain Shah	Nil	Female	NA	NA	NA	39.2	0.10	96063.54	611.281	0		0	0	96674.82447		
619	Meher Un Nisa	1	Barkat Ali Shah	Nil	Female	NA	NA	NA	42.45	0.11	234779.45	710.488	0		0	0	235489.9363		
620	Zeenat Bibi	1	Ikhtlaq Hussain Shah	Nil	Female	NA	NA	NA	42.45	0.04	78330.93	236.855	0		0	0	78567.78659		
621	Hanifa Bibi	1	Ikhtlaq Hussain Shah	Nil	Female	NA	NA	NA	41.75	0.04	78330.93	236.855	0		0	0	78567.78659		
622	Bibi Malia	1	Abdul Rehman Shah	Nil	Female	NA	NA	NA	39.25	0.13	120077.30	786.106	0		0	0	120863.4018		
623	Habib Un Nisa	1	Abdul Rehman Shah	Nil	Female	NA	NA	NA	39.5	0.07	65539.62	445.197	0		0	0	65984.8146		
624	Sajid Hussain Shah	1	Abdul Rehman Shah	Nil	Male	NA	NA	NA	39.5	0.14	131140.95	890.813	0		0	0	132031.7618		
625	Bibi Meher Un Nisa	1	Abdul Rehman Shah	Nil	Female	NA	NA	NA	39.8	0.07	65539.62	445.197	0		0	0	65984.8146		

Sr. No of DPs ¹	Name of DP	Number of Land Parce ² 1	Father Name	Number of Share Holder ³	Gender	Age	Total No. APs in the household	Total Income Monthly	Total Land In Kanal	Affected Land in Kanal	DP's Amount of Affected Land (A)	Non-Fruit Trees Amount PKR (B)	Fruit Trees Amount PKR (C)	Crop ⁴	Affected Structure Sqft	Amount affected structure (PKR) (D)	Total Amount of each AP (PKR) (A+B+C+D)	Loss of Livelihood (%) ⁵	Remarks ⁶
626	Zainaba Bibi	1	Abdul Rehman Shah	Nil	Female	NA	NA	NA	39.55	0.07	64666.37	423.349	0		0	0	65089.72245		
627	Bibi Khak Un Nisa	1	Abdul Rehman Shah	Nil	Female	NA	NA	NA	39.9	0.07	65539.62	445.197	0		0	0	65984.8146		
628	Tayab Un Nisa	1	Abdul Rehman Shah	Nil	Female	NA	NA	NA	48.4	0.43	349081.10	2044.940	0		0	0	351126.0447		
629	Bibi Sobia	1	Abdul Rehman Shah	Nil	Female	NA	NA	NA	39.9	0.07	65539.62	445.197	0		0	0	65984.8146		
630	Bibi Sidra	1	Abdul Rehman Shah	Nil	Female	NA	NA	NA	39.9	0.07	65539.62	445.197	0		0	0	65984.8146		
631	Syed Bilal Khalid	1	Syed Khalid Hussain Shah	Nil	Male	NA	NA	NA	39.7	0.05	43693.27	297.057	0		0	0	43990.32394		
632	Syed Umair Khalid	1	Syed Khalid Hussain Shah	Nil	Male	NA	NA	NA	39.7	0.05	43693.27	297.057	0		0	0	43990.32394		
633	Bibi Irum Khalid	1	Syed Khalid Hussain Shah	Nil	Female	NA	NA	NA	39.7	0.02	21846.54	148.399	0		0	0	21994.9382		
634	Bibi Amina Khalid	1	Syed Khalid Hussain Shah	Nil	Female	NA	NA	NA	39.45	0.02	21846.54	148.399	0		0	0	21994.9382		
635	Bibi Khair Un Nisa	1	Syed Mubarak Shah	Nil	Female	NA	NA	NA	163.3	0.83	1244890.57	3553.983	0		0	0	1248444.55		
636	Khatoon	1	Syed Mubarak Shah	Nil	Female	NA	NA	NA	150.65	0.61	882986.67	2577.210	0		0	0	885563.8784		
637	Najam Un Nisa	1	Syed Abdul Satar Shah	Nil	Female	NA	NA	NA	142.75	0.72	963353.11	3145.400	0		0	0	966498.5068		
638	Abdul Rasheed Shah	1	Syed Abdul Satar Shah	Nil	Male	53	1	-	165.95	0.78	1003688.32	3377.110	0		0	0	1007065.434		Available
639	Sajad Ali Shah	1	Syed Abdul Satar Shah	Nil	Male	73	1	-	205.4	1.00	1129245.23	3567.433	0		0	0	1132812.661		Available
640	Nazir Hussain Shah	1	Syed Abdul Satar Shah	Nil	Male	NA	NA	NA	171.85	0.84	963866.56	2567.699	0		0	0	966434.2541		
641	Siraj Un Nisa	1	Syed Abdul Satar Shah	Nil	Female	NA	NA	NA	177.85	0.66	889141.55	2003.973	0		0	0	891145.5217		
642	Noor Jehan	1	Syed Abdul Satar Shah	Nil	Female	NA	NA	NA	42.05	0.19	179446.11	1196.833	0		0	0	180642.939		
643	Aziz Fatima	1	Syed Abdul Satar Shah	Nil	Female	NA	NA	NA	178.3	0.49	550369.45	1689.346	0		0	0	552058.7966		
644	Bibi Suriya	1	Syed Abdul Satar Shah	Nil	Female	NA	NA	NA	178.35	0.49	551827.50	1689.346	0		0	0	553516.8494		
645	Bibi Rafia	1	Syed Abdul Satar Shah	Nil	Female	NA	NA	NA	22.05	0.10	87863.94	992.923	0		0	0	88856.86425		
646	Muhammad Asif	1	Muhammad Maroof	Nil	Male	NA	NA	NA	46.25	0.03	31330.84	200.601	0		0	0	31531.4415		
647	Muhammad Arif	1	Muhammad Maroof	Nil	Male	NA	NA	NA	46.25	0.03	31330.84	200.601	0		0	0	31531.4415		

Sr. No of DPs ¹	Name of DP	Number of Land Parce ² 1	Father Name	Number of Share Holder ³	Gender	Age	Total No. APs in the household	Total Income Monthly	Total Land In Kanal	Affected Land in Kanal	DP's Amount of Affected Land (A)	Non-Fruit Trees Amount PKR (B)	Fruit Trees Amount PKR (C)	Crop ⁴	Affected Structure Sqft	Amount affected structure (PKR) (D)	Total Amount of each AP (PKR) (A+B+C+D)	Loss of Livelihood (%) ⁵	Remarks ⁶
648	Muhammad Ishtaq	1	Muhammad Maroof	Nil	Male	NA	NA	NA	46.25	0.03	31330.84	200.601	0		0	0	31531.4415		
649	Muhammad Ishtaq	1	Muhammad Maroof	Nil	Male	NA	NA	NA	47.45	0.03	31330.84	200.601	0		0	0	31531.4415		
650	Zulfiqar Ali Shah	1	Syed Ghulam Hussain Shah	Nil	Male	62	1	-	177.4	0.23	237329.77	828.482	0		0	0	238158.2538		Available
651	Bibi Ruqiya	1	Syed Ghulam Hussain Shah	Nil	Female	NA	NA	NA	275.15	0.34	408212.79	1045.541	0		0	0	409258.3274		
652	Badar Un Nisa	1	Bashir Hussain Shah	Nil	Female	NA	NA	NA	77.25	0.40	595551.59	2512.637	0		0	0	598064.2303		
653	Akbar Shah	1	Syed Dilawar Shah	Nil	Male	NA	NA	NA	181.15	0.80	1330882.70	2978.840	0		0	0	1333861.538		
654	Noor Saba	1	Syed Dilawar Shah	Nil	Female	NA	NA	NA	29.8	0.06	49014.77	116.658	0		0	0	49131.42921		
655	Mardan Shah	1	Umar Shah	Nil	Male	NA	NA	NA	57.45	0.02	45235.57	123.545	0		0	0	45359.11968		
656	Bibi Noor Un Nisa	1	Umar Shah	Nil	Female	NA	NA	NA	34.4	0.01	10302.14	51.388	0		0	0	10353.52926		
657	Bibi Noor	1	Syed Muzamil Shah	Nil	Female	NA	NA	NA	70.45	0.06	111339.89	302.513	0		0	0	111642.4064		
658	Aziz Shah	1	Syed Muzamil Shah	Nil	Male	NA	NA	NA	70.25	0.08	141373.29	384.673	0		0	0	141757.9671		
659	Bibi Hajira	1	Syed Muzamil Shah	Nil	Female	NA	NA	NA	70.25	0.04	70759.17	193.280	0		0	0	70952.45354		
660	Israil	1	Abdul Wadood	Nil	Male	NA	NA	NA	62.2	0.03	62440.50	152.926	0		0	0	62593.42885		
661	Zeenat Un Nisa	1	Ghulam Ahmad Shah	Nil	Female	NA	NA	NA	49.15	0.03	54804.83	150.193	0		0	0	54955.0255		
662	Bibi Zuhra	1	Sajad Ali Shah	Nil	Female	NA	NA	NA	73.25	0.56	664070.53	3962.441	0		0	0	668032.9739		
663	Bibi Hafeeza	1	Sajad Ali Shah	Nil	Female	NA	NA	NA	60	0.54	646084.21	3928.465	0		0	0	650012.6754		
664	Sajad Ali Shah	1	Abdul Qadir Shah	Nil	Male	NA	NA	NA	7.25	0.01	5295.67	16.054	0		0	0	5311.722614		
665	Ahmad Nawaz Shah	1	Aziz Ur Rehman Shah	Nil	Male	NA	NA	NA	34.8	0.00	5672.35	29.497	0		0	0	5701.849032		
666	Ishtiaq Shah	1	Aziz Ur Rehman Shah	Nil	Male	NA	NA	NA	34.8	0.00	5672.35	29.497	0		0	0	5701.849032		
667	Syed Muzamil Shah	1	Syed Dilawar Shah	Nil	Male	NA	NA	NA	143.45	0.27	437566.14	1258.294	0		0	0	438824.4322		
668	Zaitoon	1	Syed Dilawar Shah	Nil	Female	NA	NA	NA	48.3	0.11	216642.08	593.442	0		0	0	217235.5266		
669	Syed Ishtiaq Hussain Shah	1	Aziz Ur Rehman Shah	Nil	Male	NA	NA	NA	43.3	0.11	18712.17	424.161	0		0	0	19136.32737		

Sr. No of DPs ¹	Name of DP	Number of Land Parce ² l	Father Name	Number of Share Holder ³	Gender	Age	Total No. APs in the household	Total Income Monthly	Total Land In Kanal	Affected Land in Kanal	DP's Amount of Affected Land (A)	Non-Fruit Trees Amount PKR (B)	Fruit Trees Amount PKR (C)	Crop ⁴	Affected Structure Sqft	Amount affected structure (PKR) (D)	Total Amount of each AP (PKR) (A+B+C+D)	Loss of Livelihood (%) ⁵	Remarks ⁶
670	Bibi Khalida	1	Aziz Ur Rehman Shah	Nil	Female	NA	NA	NA	55.4	0.26	14242.18	505.135	0		0	0	14747.31619		
671	Bibi Fahmida	1	Aziz Ur Rehman Shah	Nil	Female	NA	NA	NA	99.55	1.57	2693900.52	8004.480	0		0	0	2701905.003		
672	Bibi Abida	1	Aziz Ur Rehman Shah	Nil	Female	NA	NA	NA	49.45	0.26	14231.83	504.026	0		0	0	14735.85446		
673	Bibi Sakina	1	Aziz Ur Rehman Shah	Nil	Female	NA	NA	NA	55.25	0.26	14242.18	505.135	0		0	0	14747.31619		
674	Bibi Naseema	1	Aziz Ur Rehman Shah	Nil	Female	NA	NA	NA	61.95	1.86	3095028.48	6531.930	0		0	0	3101560.408		
675	Aziz Ur Rehman Shah	1	Fazal Khaliq Shah	Nil	Male	NA	NA	NA	130.1	1.62	179179.23	2214.077	0		0	0	181393.3119		
676	Shams Un Nisa	1	Fazal Khaliq Shah	Nil	Female	NA	NA	NA	34.9	0.03	33729.84	196.271	0		0	0	33926.10927		
677	Jani	1	Fazal Khaliq Shah	Nil	Female	NA	NA	NA	138.95	0.58	84386.31	787.428	0		0	0	85173.7387		
678	Bibi Sadiqa	1	Syed Fareed Hussain Shah	Nil	Female	NA	NA	NA	88.05	0.06	59000.92	333.295	0		0	0	59334.21201		
679	Bibi Ghulam Fatima	1	Syed Fareed Hussain Shah	Nil	Female	NA	NA	NA	177.65	0.10	55900.44	366.840	0		0	0	56267.27864		
680	Kaniz Fatima	1	Syed Mustafa Shah	Nil	Female	NA	NA	NA	146.35	0.11	23058.26	126.718	0		0	0	23184.98009		
681	Ahmad Nawaz Shah	1	Syed Fareed Hussain Shah	Nil	Male	53	1	-	162.6	0.21	143055.59	1284.506	0		0	0	144340.0947		Available
682	Abas Ali Shah	1	Syed Fareed Hussain Shah	Nil	Male	48	1	-	153.3	0.28	197661.44	1670.289	0		0	0	199331.7254		Available
683	Sultan Shah	1	Syed Fareed Hussain Shah	Nil	Male	NA	NA	NA	107.7	0.09	22969.65	99.134	0		0	0	23068.78241		
684	Arif Shah	1	Syed Fareed Hussain Shah	Nil	Male	NA	NA	NA	135.15	0.17	82543.22	1154.610	0		0	0	83697.83348		
685	Khalid Shah	1	Syed Fareed Hussain Shah	Nil	Male	42	1	-	152.65	0.20	136697.17	1229.675	0		0	0	137926.8409		Available
686	Muhammad Hanif	1	Safi Ullah	Nil	Male	47	1	-	62.95	0.11	144820.11	721.893	0		0	0	145542.0002		Available
687	Sajid Hussain Shah	1	Safi Ullah	Nil	Male	40	1	-	63.1	0.12	176747.29	739.164	0		0	0	177486.4513		Available

Sr. No of DPs ¹	Name of DP	Number of Land Parce ² 1	Father Name	Number of Share Holder ³	Gender	Age	Total No. APs in the household	Total Income Monthly	Total Land In Kanal	Affected Land in Kanal	DP's Amount of Affected Land (A)	Non-Fruit Trees Amount PKR (B)	Fruit Trees Amount PKR (C)	Crop ⁴	Affected Structure Sqft	Amount affected structure (PKR) (D)	Total Amount of each AP (PKR) (A+B+C+D)	Loss of Livelihood (%) ⁵	Remarks ⁶
688	Tanveer Hussain Shah	1	Safi Ullah	Nil	Male	37	6	-	63.5	0.22	226787.44	1670.455	0		0	0	228457.8915		Available
689	Riyasat Hussain	1	Safi Ullah	Nil	Male	41	1	-	62.5	0.19	258888.78	1315.065	0		0	0	260203.841		Available
690	Bibi Shazia	1	Muhammad Rafique Shah	Nil	Female	NA	NA	NA	35	0.09	114068.67	593.172	0		0	0	114661.8408		
691	Bibi Yasmeen	1	Muhammad Saeed	Nil	Female	NA	NA	NA	34.7	0.09	114068.67	593.172	0		0	0	114661.8408		
692	Bibi Hanfa	1	Suleman Shah	Nil	Female	NA	NA	NA	29.2	0.42	563704.27	3095.816	0		0	0	566800.0847		
693	Bibi Nasreen	1	Shah Makhdom Shah	Nil	Female	NA	NA	NA	29.2	0.42	565072.25	3095.816	0		0	0	568168.0698		
694	Bibi Dilshad	1	Shah Zaman Shah	Nil	Female	NA	NA	NA	4.55	0.06	14585.88	216.934	0		0	0	14802.81428		
695	Bibi Safia	1	Syed Peer Inayat Shah	Nil	Female	NA	NA	NA	47.95	0.27	300844.26	1709.789	0		0	0	302554.0534		
696	Rafique Hussain Shah	1	Ghulam Rabbani Shah	Nil	Male	NA	NA	NA	40.3	0.22	218223.91	440.820	0		0	0	218664.732		
697	Bibi Balqees	1	Ghulam Rabbani Shah	Nil	Female	NA	NA	NA	40.75	0.15	129458.04	411.143	0		0	0	129869.1813		
698	Bibi Malia	1	Ghulam Rabbani Shah	Nil	Female	NA	NA	NA	39.55	0.13	129188.57	285.902	0		0	0	129474.469		
699	Ashraf Hussain Shah	1	Manzoor Hussain Shah	Nil	Male	NA	NA	NA	40.1	0.18	172074.30	376.898	0		0	0	172451.1957		
700	Bibi Rifat	1	Manzoor Hussain Shah	Nil	Female	NA	NA	NA	35.55	0.09	73007.47	216.797	0		0	0	73224.27005		
701	Syed Ishfaq Hussain Shah	1	Syed Imdad Ali Shah	Nil	Male	NA	NA	NA	40.7	0.04	34038.82	102.158	0		0	0	34140.97803		
702	Bibi Shagufta	1	Syed Imdad Ali Shah	Nil	Female	NA	NA	NA	40.7	0.02	16986.83	50.676	0		0	0	17037.50696		
703	Bibi Sadia	1	Syed Imdad Ali Shah	Nil	Female	NA	NA	NA	41.1	0.02	16986.83	50.676	0		0	0	17037.50696		
704	Munir Hussain	1	Kala	Nil	Male	52	10	-	34.45	0.39	531807.46	2771.098	0		0	0	534578.5615		Available
705	Safi Ullah	1	Kala	Nil	Male	74	1	-	37.05	0.23	140329.66	1924.655	0		0	0	142254.3184		Available
706	Hazrat Ullah	1	Kala	Nil	Male	66	6	-	30.75	0.21	316509.20	1345.546	0		0	0	317854.7506		Available
707	Saima Bibi	1	Hazrat Ullah	Nil	Female	35	1	-	29.15	0.11	175715.17	735.120	0		0	0	176450.2866		Available
708	Bibi Sahira	1	Barkat Ali Shah	Nil	Female	NA	NA	NA	50.85	0.24	388957.06	957.538	0		0	0	389914.5949		
709	Bibi Sahib Un Nisa	1	Barkat Ali Shah	Nil	Female	NA	NA	NA	50	0.43	887118.05	2506.220	0		0	0	889624.2688		
710	Noor Jehan	1	Ghazi Shah	Nil	Female	NA	NA	NA	53.15	0.06	107370.98	328.006	0		0	0	107698.9831		
711	Bibi Musarat	1	Ghazi Shah	Nil	Female	NA	NA	NA	53.5	0.10	187658.14	573.524	0		0	0	188231.6629		

Sr. No of DPs ¹	Name of DP	Number of Land Parce ² 1	Father Name	Number of Share Holder ³	Gender	Age	Total No. APs in the household	Total Income Monthly	Total Land in Kanal	Affected Land in Kanal	DP's Amount of Affected Land (A)	Non-Fruit Trees Amount PKR (B)	Fruit Trees Amount PKR (C)	Crop ⁴	Affected Structure Sqft	Amount affected structure (PKR) (D)	Total Amount of each AP (PKR) (A+B+C+D)	Loss of Livelihood (%) ⁵	Remarks ⁶
712	Abdul Mateen Shah	1	Sarwar Hussain Shah	Nil	Male	NA	NA	NA	47.5	0.08	145611.86	193.141	0		0	0	145805.0036		
713	Bibi Maria	1	Sarwar Hussain Shah	Nil	Female	NA	NA	NA	13.5	0.01	2059.44	30.945	0		0	0	2090.384315		
714	Bibi Nazira	1	Sarwar Hussain Shah	Nil	Female	NA	NA	NA	51.1	0.05	57283.95	326.524	0		0	0	57610.47768		
715	Bibi Fakhira	1	Sarwar Hussain Shah	Nil	Female	NA	NA	NA	51.45	0.05	57283.95	326.524	0		0	0	57610.47768		
716	Shah Jee Shah	1	Fazal Haq Shah	Nil	Male	NA	NA	NA	21	2.02	3791362.55	5060.000	0		0	0	3796422.545		
717	Noor Hussain Shah	1	Syed Abdul Satar Shah	Nil	Male	NA	NA	NA	34.5	0.87	2128117.49	2187.263	0		0	0	2130304.756		
718	Syed Abdul Satar Shah	1	Syed Rahim Shah	Nil	Male	NA	NA	NA	139.2	0.22	233187.20	417.506	0		0	0	233604.7066		
719	Bashir Hussain Shah	1	Syed Abdul Satar Shah	Nil	Male	NA	NA	NA	140.55	1.11	156454.70	1039.994	0		0	0	157494.6905		
720	Noman Ali Shah	1	Muhammad Rafique Shah	Nil	Male	NA	NA	NA	126.8	0.40	330499.69	2398.094	0		0	0	332897.7876		
721	Naida Bibi	1	Ikhtlaq Hussain Shah	Nil	Female	NA	NA	NA	21.4	0.02	17389.96	27.971	0		0	0	17417.93179		
722	Bibi Razia	1	Syed Abdul Satar Shah	Nil	Female	NA	NA	NA	45.05	0.19	164696.69	302.228	0		0	0	164998.9184		
723	Badar Un Nisa	1	Syed Shabbir Hussain Shah	Nil	Female	NA	NA	NA	12.4	0.06	116543.29	139.858	0		0	0	116683.1479		
724	Bibi Hifza	1	Sajad Ali Shah	Nil	Female	NA	NA	NA	13.2	0.01	17987.85	34.801	0		0	0	18022.64724		
725	Bibi Khadija	1	Ibrahim Shah	Nil	Female	NA	NA	NA	34.75	2.59	3949471.36	19343.799	0		0	0	3968815.155		
726	Bibi Ghulam Fatima	1	Nazir Hussain Shah	Nil	Female	NA	NA	NA	11.55	0.00	7091.27	20.098	0		0	0	7111.365838		
727	Muqadasa Bibi	1	Ahmadal Shah	Nil	Male	NA	NA	NA	17.5	0.03	55106.51	85.918	0		0	0	55192.42303		
728	Arif Shah	1	Ahmadal Shah	Nil	Male	NA	NA	NA	16.8	0.03	54137.22	61.951	0		0	0	54199.17161		
729	Bibi Adiya	1	Sarwar Hussain Shah	Nil	Female	NA	NA	NA	24.1	0.02	42139.60	253.281	0		0	0	42392.88299		
730	Bibi Zeenat	1	Manzoor Hussain Shah	Nil	Female	NA	NA	NA	3.95	0.01	13051.24	36.543	0		0	0	13087.78269		
731	Bibi Dilshad	1	Shah Rizwan Shah	Nil	Female	NA	NA	NA	41.75	0.48	615334.43	2668.983	0		0	0	618003.4102		
732	Bibi Ghulam Fatima	1	Kareem Shah	Nil	Female	NA	NA	NA	18.5	0.67	1108767.43	7602.576	0		0	0	1116370.011		
733	Bibi Aziz Un Nisa	1	Syed Shabbir Hussain Shah	Nil	Female	NA	NA	NA	17.45	0.22	356525.76	971.570	0		0	0	357497.3254		

Sr. No of DPs ¹	Name of DP	Number of Land Parce ² 1	Father Name	Number of Share Holder ³	Gender	Age	Total No. APs in the household	Total Income Monthly	Total Land in Kanal	Affected Land in Kanal	DP's Amount of Affected Land (A)	Non-Fruit Trees Amount PKR (B)	Fruit Trees Amount PKR (C)	Crop ⁴	Affected Structure Sqft	Amount affected structure (PKR) (D)	Total Amount of each AP (PKR) (A+B+C+D)	Loss of Livelihood (%) ⁵	Remarks ⁶
734	Syed Riaz Hussain Shah	1	Syed Shabbir Hussain Shah	Nil	Male	Not Given	6	-	20	0.48	1331376.51	2243.145	0		0	0	1333619.654		Available
735	Bibi Sadiqua	1	Syed Shabbir Hussain Shah	Nil	Female	NA	NA	NA	27.15	0.40	916758.16	1217.622	0		0	0	917975.7856		
736	Bibi Latifa	1	Syed Shabbir Hussain Shah	Nil	Female	NA	NA	NA	19.55	0.24	665666.13	1081.779	0		0	0	666747.9079		
737	Bibi Hanfa	1	Syed Shabbir Hussain Shah	Nil	Female	NA	NA	NA	19.55	0.24	665666.13	1081.779	0		0	0	666747.9079		
738	Bibi Zaida	1	Syed Shabbir Hussain Shah	Nil	Female	NA	NA	NA	19.55	0.24	665666.13	1081.779	0		0	0	666747.9079		
739	Bibi Sabiha	1	Syed Shabbir Hussain Shah	Nil	Female	NA	NA	NA	19.55	0.24	665666.13	1081.779	0		0	0	666747.9079		
740	Syed Ali Haider Shah	1	Mukhtiar Ahmad Shah	Nil	Male	NA	NA	NA	32.9	0.22	250972.17	1947.828	0		0	0	252919.9948		
741	Bibi Zainab	1	Mukhtiar Ahmad Shah	Nil	Female	NA	NA	NA	32.9	0.11	125475.29	974.297	0		0	0	126449.5922		
742	Bibi Alia	1	Mukhtiar Ahmad Shah	Nil	Female	NA	NA	NA	32.9	0.11	125475.29	974.297	0		0	0	126449.5922		
743	Bibi Sadiqua	1	Shah Jee Shah	Nil	Female	40	2	-	47.5	0.55	811194.15	6020.277	0		0	0	817214.4227		Available
744	Bibi Khatoon	1	Fazal Haq Shah	Nil	Female	NA	NA	NA	28	0.61	1449736.96	1175.521	0		0	0	1450912.479		
745	Habib Un Nisa	1	Feroz Shah	Nil	Female	NA	NA	NA	41.75	0.39	2565259.81	2404.701	0		0	0	2567664.506		
746	Bibi Maroof Un Nisa	1	Sahib Haq Shah	Nil	Female	NA	NA	NA	42.15	0.77	3747013.06	5581.147	0		0	0	3752594.207		
747	Sarfraz Shah	1	Syed Afar Shah	Nil	Male	NA	NA	NA	17.45	0.19	344758.71	279.439	0		0	0	345038.1479		
748	Sajad Hussain Shah	1	Sarfraz Shah	Nil	Male	NA	NA	NA	28.95	0.18	493046.79	554.918	0		0	0	493601.7052		
749	Noor Saba	1	Sarfraz Shah	Nil	Female	NA	NA	NA	28.85	0.09	246509.95	197.574	0		0	0	246707.5208		
750	Meher Un Nisa	1	Sarfraz Shah	Nil	Female	NA	NA	NA	28.85	0.09	246509.95	197.574	0		0	0	246707.5208		
751	Syed Ghulam Hussain Shah	1	Anwar Hussain Shah	Nil	Male	NA	NA	NA	22.55	0.26	652440.91	754.407	0		0	0	653195.3147		
752	Ghulam Akbar Shah	1	Anwar Hussain Shah	Nil	Male	NA	NA	NA	22.1	0.18	448099.35	630.053	0		0	0	448729.4036		
753	Bibi Sakina	1	Anwar Hussain Shah	Nil	Female	NA	NA	NA	22.55	0.13	326090.88	377.129	0		0	0	326468.0112		
754	Bibi Tahira	1	Kareem Shah	Nil	Female	NA	NA	NA	27.4	0.09	203220.88	164.307	0		0	0	203385.187		

Sr. No of DPs ¹	Name of DP	Number of Land Parce ² 1	Father Name	Number of Share Holder ³	Gender	Age	Total No. APs in the household	Total Income Monthly	Total Land in Kanal	Affected Land in Kanal	DP's Amount of Affected Land (A)	Non-Fruit Trees Amount PKR (B)	Fruit Trees Amount PKR (C)	Crop ⁴	Affected Structure Sqft	Amount affected structure (PKR) (D)	Total Amount of each AP (PKR) (A+B+C+D)	Loss of Livelihood (%) ⁵	Remarks ⁶
755	Bibi Zuhra	1	Syed Abdul Satar Shah	Nil	Female	NA	NA	NA	24.15	0.75	1767494.39	2024.036	0		0	0	1769518.421		
756	Imdad Hussain Shah	1	Ghulam Rabbani Shah	Nil	Male	NA	NA	NA	2.5	0.00	2346.17	0	0		0	0	2346.165277		
757	Wali Ahmad	1	Syed Ghulam Hussain Shah	Nil	Male	NA	NA	NA	6.65	0.12	223055.47	120.752	0		0	0	223176.2186		
758	Bibi Sahira	1	Noor Ahmad Shah	Nil	Female	NA	NA	NA	1.6	0.08	138254.45	0	0		0	0	138254.4526		
759	Maqbool Shah	1	Noor Ahmad Shah	Nil	Male	NA	NA	NA	107.95	0.61	221691.09	614.500	0		0	0	222305.5873		
760	Aziz Un Nisa	1	Noor Ahmad Shah	Nil	Female	NA	NA	NA	119.75	0.78	691802.25	2081.352	0		0	0	693883.606		
761	Bibi Ruqiya	1	Ghulam Muhammad Shah	Nil	Female	35	1	-	128.7	0.70	1008678.81	1053.028	0		0	0	1009731.838		Available
762	Bibi Meher Nigar	1	Syed Ghulam Hussain Shah	Nil	Female	NA	NA	NA	17.55	0.18	339866.46	754.278	0		0	0	340620.7358		
763	Noor Hussain Shah	1	Syed Ghulam Hussain Shah	Nil	Male	NA	NA	NA	15.4	0.10	167072.69	118.890	0		0	0	167191.5757		
764	Bibi Safia	1	Syed Ghulam Hussain Shah	Nil	Female	NA	NA	NA	15.4	0.05	83704.98	59.544	0		0	0	83764.5248		
765	Bibi Zakia	1	Fida Hussain Shah	Nil	Female	NA	NA	NA	6.75	0.20	356820.50	245.750	0		0	0	357066.2463		
766	Mukhtiar Hussain Shah	1	Muhammad Azam Shah	Nil	Male	NA	NA	NA	14.25	0.01	13863.24	7.520	0		0	0	13870.75556		
767	Sajad Ali Shah	1	Sardar Ali Shah	Nil	Male	NA	NA	NA	14.8	0.01	15087.59	8.161	0		0	0	15095.75227		
768	Anwar Hussain Shah	1	Ghulam Ahmad Shah	Nil	Male	42	4	21,000	21.9	0.23	432197.25	1382.959	0		0	0	433580.2083		Available
769	Nigat Bibi	1	Muhammad Sadique Shah	Nil	Female	NA	NA	NA	1.6	0.10	175054.44	0	0		0	0	175054.4392		
770	Maroof Un Nisa	1	Noor Ahmad Shah	Nil	Female	NA	NA	NA	111.65	0.52	485235.77	916.155	0		0	0	486151.9293		
771	Bibi Dilshad	1	Mir Afzal Shah	Nil	Female	NA	NA	NA	11.85	0.14	24550.88	178.328	0		0	0	24729.20865		
772	Bibi Saeeda	1	Syed Imdad Ali Shah	Nil	Female	NA	NA	NA	11.85	0.16	28412.86	206.379	0		0	0	28619.23645		
773	Bibi Maryam	1	Muhammad Hussain Shah	Nil	Female	NA	NA	NA	17.95	0.16	20320.61	257.990	0		0	0	20578.60307		
774	Ghulam Ahmad Shah	1	Ikhtlaq Hussain Shah	Nil	Male	NA	NA	NA	1.05	0.01	9817.24	0	0		0	0	9817.243839		

Sr. No of DPs ¹	Name of DP	Number of Land Parce ² 1	Father Name	Number of Share Holder ³	Gender	Age	Total No. APs in the household	Total Income Monthly	Total Land in Kanal	Affected Land in Kanal	DP's Amount of Affected Land (A)	Non-Fruit Trees Amount PKR (B)	Fruit Trees Amount PKR (C)	Crop ⁴	Affected Structure Sqft	Amount affected structure (PKR) (D)	Total Amount of each AP (PKR) (A+B+C+D)	Loss of Livelihood (%) ⁵	Remarks ⁶
775	Bibi Ruqiya	1	Syed Abdul Satar Shah	Nil	Female	NA	NA	NA	105.8	0.20	297563.60	392.705	0		0	0	297956.3093		
776	Noor Un Nisa	1	Umar Shah	Nil	Female	NA	NA	NA	23.1	0.00	12442.17	10.456	0		0	0	12452.62973		
777	Bibi Sadiqua	1	Bashir Hussain Shah	Nil	Female	Not Given	5	-	37.25	0.42	52465.40	713.498	0		0	0	53178.89749		Available
778	Bibi Latifa	1	Bashir Hussain Shah	Nil	Female	Not Given	3	-	20	0.04	4172.22	99.682	0		0	0	4271.906316		Available
779	Bibi Hanfa	1	Bashir Hussain Shah	Nil	Female	Not Given	6	-	19.85	0.04	4118.16	99.682	0		0	0	4217.837832		Available
780	Bibi Zaida	1	Bashir Hussain Shah	Nil	Female	Not Given	1	-	14.95	0.03	3898.91	76.206	0		0	0	3975.118816		Available
781	Bibi Sabiha	1	Bashir Hussain Shah	Nil	Female	Not Given	5	-	20.25	0.04	4118.16	99.682	0		0	0	4217.837832		Available
782	Bibi Fazila	1	Shah Rizwan Shah	Nil	Female	NA	NA	NA	11.2	0.05	8779.69	66.761	0		0	0	8846.446617		
783	Shah Jehan Shah	1	Syed Imdad Ali Shah	Nil	Male	NA	NA	NA	11.2	0.05	8624.71	65.582	0		0	0	8690.292916		
784	Rafique Hussain Shah	1	Syed Ghulam Hussain Shah	Nil	Male	53	11	-	21.15	0.10	240857.47	479.917	0		0	0	241337.3913		Available
785	Akhtar Hussain Shah	1	Syed Ghulam Hussain Shah	Nil	Male	47	6	-	13.75	0.07	228232.59	378.531	0		0	0	228611.1195		Available
786	Bibi Murtaza	1	Mudasir Shah	Nil	Female	NA	NA	NA	136.55	0.85	918129.96	2380.785	0		0	0	920510.7468		
787	Bibi Hadia	1	Sawar Hussain Shah	Nil	Female	NA	NA	NA	16	0.01	43380.24	53.099	0		0	0	43433.34061		
788	Noor Saba	1	Syed Abdul Satar Shah	Nil	Female	NA	NA	NA	136.2	0.31	372394.36	730.826	0		0	0	373125.1875		
789	Mukhtiar Ali Shah	1	Syed Altaf Ali Shah	Nil	Male	NA	NA	NA	1.25	0.03	67070.43	0	0		0	0	67070.4288		
790	Atta Ul Haq Shah	1	Syed Altaf Ali Shah	Nil	Male	69	1	-	53.05	1.91	341544.91	2772.163	0		0	0	344317.0718		Available
791	Badar Uddin Shah	1	Syed Altaf Ali Shah	Nil	Male	62	1	-	26.55	1.78	291788.86	1848.648	0		0	0	293637.505		Available
792	Bibi Khurshida	1	Syed Altaf Ali Shah	Nil	Female	NA	NA	NA	53.05	0.96	169970.15	1386.051	0		0	0	171356.2014		
793	Bibi Zubaida	1	Syed Altaf Ali Shah	Nil	Female	NA	NA	NA	53.05	0.96	171428.20	1386.051	0		0	0	172814.2542		
794	Bibi Khadija	1	Syed Altaf Ali Shah	Nil	Female	NA	NA	NA	53.05	0.96	169970.15	1386.051	0		0	0	171356.2014		
795	Syed Shabir Hussain Shah	1	Bashir Hussain Shah	Nil	Male	NA	NA	NA	53.05	0.28	48886.63	445.305	0		0	0	49331.93396		
796	Ghazanfar Hussain Shah	1	Bashir Hussain Shah	Nil	Male	53	1	-	53.05	0.28	48886.63	445.305	0		0	0	49331.93396		Available
797	Bibi Aqlima	1	Bashir Hussain Shah	Nil	Female	53	1	-	48.25	0.14	28314.69	85.168	0		0	0	28399.85828		Available

Sr. No of DPs ¹	Name of DP	Number of Land Parce ² 1	Father Name	Number of Share Holder ³	Gender	Age	Total No. APs in the household	Total Income Monthly	Total Land In Kanal	Affected Land in Kanal	DP's Amount of Affected Land (A)	Non-Fruit Trees Amount PKR (B)	Fruit Trees Amount PKR (C)	Crop ⁴	Affected Structure Sqft	Amount affected structure (PKR) (D)	Total Amount of each AP (PKR) (A+B+C+D)	Loss of Livelihood (%) ⁵	Remarks ⁶
798	Bibi Zaheena	1	Bashir Hussain Shah	Nil	Female	NA	NA	NA	46.25	0.14	25796.63	83.498	0		0	0	25880.13162		
799	Syed Nisar Hussain Shah	1	Syed Abdul Rauf Shah	Nil	Male	NA	NA	NA	146.3	0.32	58730.20	669.536	0		0	0	59399.73218		
800	Syed Waqar Hussain Shah	1	Syed Nisar Hussain Shah	Nil	Male	NA	NA	NA	12.2	0.43	66865.39	0	0		0	0	66865.39061		
801	Bibi Zainab	1	Syed Nisar Hussain Shah	Nil	Female	NA	NA	NA	16.2	0.22	233763.89	545.404	0		0	0	234309.2923		
802	Bibi Naeema	1	Bashir Hussain Shah	Nil	Female	55	1	-	52.6	0.14	28331.14	215.224	0		0	0	28546.36727		Available
803	Maqbool Shah	1	Ghulam Rasool Shah	Nil	Male	85	1	-	136.75	1.56	475888.16	6039.986	0		0	0	481928.1417		Available
804	Muhammad Arif Shah	1	Maqbool Shah	Nil	Male	51	1	-	5.05	0.00	5383.51	1.552	0		0	0	5385.06313		Available
805	Muhammad Asif Shah	1	Maqbool Shah	Nil	Male	NA	NA	NA	5.05	0.00	5383.51	1.552	0		0	0	5385.06313		
806	Tasleem Alam Shah	1	Maqbool Shah	Nil	Male	48	1	-	5.05	0.00	5383.51	1.552	0		0	0	5385.06313		Available
807	Syed Naeem Sadiq Shah	1	Maqbool Shah	Nil	Male	46	1	-	5.05	0.00	5383.51	1.552	0		0	0	5385.06313		Available
808	Rifaqat Ali Shah	1	Maqbool Shah	Nil	Male	NA	NA	NA	5.05	0.00	5383.51	1.552	0		0	0	5385.06313		
809	Bibi Hajira	1	Ghulam Ali Shah	Nil	Female	NA	NA	NA	1.25	0.00	1458.05	0	0		0	0	1458.0528		
810	Aimen Ghulam	1	Ghulam Ali Shah	Nil	Female	NA	NA	NA	1.25	0.00	1458.05	0	0		0	0	1458.0528		
811	Bibi Saira	1	Abdul Wahid Shah	Nil	Female	NA	NA	NA	1.25	0.07	131224.75	0	0		0	0	131224.752		
812	Syed Abdul Rab Shah	1	Ghulam Ali Shah	Nil	Male	NA	NA	NA	1.25	0.09	166218.02	0	0		0	0	166218.0192		
813	Syed Atta Ullah Shah	1	Ghulam Ali Shah	Nil	Male	NA	NA	NA	1.25	0.09	167676.07	0	0		0	0	167676.072		
814	Syed Nisar Ullah Shah	1	Ghulam Ali Shah	Nil	Male	NA	NA	NA	1.25	0.09	167676.07	0	0		0	0	167676.072		
815	Syed Ihsan Ullah Shah	1	Ghulam Ali Shah	Nil	Male	NA	NA	NA	1.25	0.09	167676.07	0	0		0	0	167676.072		
816	Bibi Rashida	1	Abdul Waheed Shah	Nil	Female	NA	NA	NA	1.25	0.04	83109.01	0	0		0	0	83109.0096		
817	Bibi Tayaba	1	Abdul Waheed Shah	Nil	Female	NA	NA	NA	1.25	0.04	83109.01	0	0		0	0	83109.0096		
818	Bibi Aneela	1	Abdul Waheed Shah	Nil	Female	NA	NA	NA	1.25	0.04	83109.01	0	0		0	0	83109.0096		
819	Noor Jehan Begam	1	Syed Muhammad Irfan Shah	Nil	Female	NA	NA	NA	1.25	0.01	26244.95	0	0		0	0	26244.9504		
820	Syed Abdul Haq Shah	1	Syed Muhammad Irfan Shah	Nil	Male	NA	NA	NA	32	0.25	296245.83	623.610	0		0	0	296869.435		
821	Bibi Zahida	1	Syed Muhammad Irfan Shah	Nil	Female	NA	NA	NA	38.1	0.09	46609.78	477.563	0		0	0	47087.34124		

Sr. No of DPs ¹	Name of DP	Number of Land Parce ² 1	Father Name	Number of Share Holder ³	Gender	Age	Total No. APs in the household	Total Income Monthly	Total Land In Kanal	Affected Land in Kanal	DP's Amount of Affected Land (A)	Non-Fruit Trees Amount PKR (B)	Fruit Trees Amount PKR (C)	Crop ⁴	Affected Structure Sqft	Amount affected structure (PKR) (D)	Total Amount of each AP (PKR) (A+B+C+D)	Loss of Livelihood (%) ⁵	Remarks ⁶
822	Bibi Abida	1	Syed Muhammad Irfan Shah	Nil	Female	NA	NA	NA	38.1	0.09	46567.47	477.503	0		0	0	47044.97366		
823	Bibi Ghulam Fatima	1	Syed Muhammad Irfan Shah	Nil	Female	NA	NA	NA	31.6	0.07	45461.03	310.887	0		0	0	45771.91948		
824	Shaukat Ali Shah	1	Syed Mehmood Shah	Nil	Male	NA	NA	NA	141	0.85	307102.81	2658.128	0		0	0	309760.939		
825	Rasheed Uddin Shah	1	Syed Mehmood Shah	Nil	Male	NA	NA	NA	171.75	0.37	194762.17	1599.582	0		0	0	196361.7542		
826	Ashraf Ali Shah	1	Syed Mehmood Shah	Nil	Male	NA	NA	NA	172.55	0.36	179471.68	1445.160	0		0	0	180916.8406		
827	Shams Uddin Shah	1	Syed Mehmood Shah	Nil	Male	NA	NA	NA	172.55	0.26	133544.20	1502.509	0		0	0	135046.7128		
828	Bibi Ayesha	1	Syed Mehmood Shah	Nil	Female	NA	NA	NA	155	0.44	167699.35	1311.541	0		0	0	169010.893		
829	Bibi Tahira	1	Syed Mehmood Shah	Nil	Female	NA	NA	NA	154.45	0.44	167706.29	1311.611	0		0	0	169017.9015		
830	Bibi Jamila	1	Syed Mehmood Shah	Nil	Female	NA	NA	NA	172	0.18	96552.69	799.419	0		0	0	97352.11263		
831	Sohail Shah	1	Haleem Shah	Nil	Male	NA	NA	NA	1.75	0.00	5832.21	0	0		0	0	5832.2112		
832	Rahmia Bibi	1	Aziz Ur Rehman Shah	Nil	Female	NA	NA	NA	1.75	0.00	1458.05	0	0		0	0	1458.0528		
833	Tazeem Bibi	1	Aziz Ur Rehman Shah	Nil	Female	NA	NA	NA	1.75	0.00	1458.05	0	0		0	0	1458.0528		
834	Mehreen Bibi	1	Aziz Ur Rehman Shah	Nil	Female	NA	NA	NA	1.75	0.00	1458.05	0	0		0	0	1458.0528		
835	Noor Muhammad Shah	1	Shah Nizam Shah	Nil	Male	NA	NA	NA	138.05	0.69	112698.49	28118.957	0		0	0	140817.444		
836	Abdul Qayum Shah	1	Syed Noor Muhammad Shah	Nil	Male	NA	NA	NA	128.95	0.61	327761.55	1770.914	0		0	0	329532.466		
837	Rasheed Hussain Shah	1	Abdul Qadir Shah	Nil	Male	NA	NA	NA	6.8	0.23	256925.54	4727.179	0		0	0	261652.7219		
838	Ghulam Fareed Shah	1	Abdul Qadir Shah	Nil	Male	NA	NA	NA	6.8	0.23	261233.09	4809.264	0		0	0	266042.3584		
839	Noor Hussain Shah	1	Abdul Qadir Shah	Nil	Male	NA	NA	NA	6.8	0.24	258024.62	4727.179	0		0	0	262751.802		
840	Mushtaq Hussain Shah	1	Syed Rahim Shah	Nil	Male	NA	NA	NA	1.35	0.01	45.82	35.931	0		0	0	81.74767216		
841	Bashir Hussain Shah	1	Syed Rahim Shah	Nil	Male	NA	NA	NA	1.35	0.01	45.82	35.931	0		0	0	81.74767216		
842	Ghulam Muhammad Shah	1	Barkat Ali Shah	Nil	Male	NA	NA	NA	3.9	0.02	274836.74	133.488	0		0	0	274970.2324		

Sr. No of DPs ¹	Name of DP	Number of Land Parce ² 1	Father Name	Number of Share Holder ³	Gender	Age	Total No. APs in the household	Total Income Monthly	Total Land in Kanal	Affected Land in Kanal	DP's Amount of Affected Land (A)	Non-Fruit Trees Amount PKR (B)	Fruit Trees Amount PKR (C)	Crop ⁴	Affected Structure Sqft	Amount affected structure (PKR) (D)	Total Amount of each AP (PKR) (A+B+C+D)	Loss of Livelihood (%) ⁵	Remarks ⁶
843	Naheeda Bibi	1	Ikhtlaq Hussain Shah	Nil	Female	NA	NA	NA	20.2	0.02	60939.08	208.884	0		0	0	61147.96729		
844	Muqadasa Bibi	1	Jamil Shah	Nil	Male	NA	NA	NA	0.9	0.00	16.72	13.114	0		0	0	29.83585152		
845	Arif Hussain Shah	1	Jamil Shah	Nil	Male	NA	NA	NA	0.9	0.00	16.72	13.114	0		0	0	29.83585152		
846	Shaukat Hussain Shah	1	Fazal Khaliq Shah	Nil	Male	NA	NA	NA	25	0.16	972.04	1334.000	0		0	0	2306.0352		
847	Hasan Un Nisa	1	Syed Hasan Shah	Nil	Female	NA	NA	NA	0.3	0.02	141.75	194.534	0		0	0	336.2830168		
848	Shah Makhdoom Shah	1	Syed Arif Shah	Nil	Male	Not Given	6	-	2.8	0.07	43284.37	5657.361	0		0	0	48941.72855		Available
849	Sadiq Shah	1	Syed Arif Shah	Nil	Male	NA	NA	NA	2.8	0.10	56766.86	9010.633	0		0	0	65777.48901		
850	Rabia Batool	1	Salah Uddin Shah	Nil	Female	Not Given	1	-	2.8	0.05	28383.43	4505.317	0		0	0	32888.74451		Available
851	Gul Naseem	1	Ghulam Muhammad Shah	Nil	Female	NA	NA	NA	20.175	0.15	80702.78	4781.841	0		0	0	85484.61607		
852	Bibi Maryam	1	Mudat Ali Shah	Nil	Female	NA	NA	NA	0.3	0.00	9148.57	0	0		0	0	9148.566588		
853	Zaib Un Nisa	1	Syed Abdul Satar Shah	Nil	Female	NA	NA	NA	0.3	0.01	25920.94	0	0		0	0	25920.93867		
854	Bibi Zaida	1	Syed Samandar Shah	Nil	Female	NA	NA	NA	0.3	0.00	2035.45	0	0		0	0	2035.45018		
855	Syed Muzamil Shah	1	Qudrat Ali Shah	Nil	Male	NA	NA	NA	10	0.19	1154.29	0	0		0	0	1154.2918		
856	Ghulam Akbar Shah	1	Syed Noor Hussain Shah	Nil	Male	NA	NA	NA	6.25	0.04	1470.28	88.556	0		0	0	1558.838522		
857	Bibi Fazila	1	Shah Zaman Shah	Nil	Female	NA	NA	NA	0.75	0.00	411.46	0	0		0	0	411.46428		
858	Ashraf Hussain Shah	1	Ghulam Rabbani Shah	Nil	Male	NA	NA	NA	0.75	0.01	459.65	130.830	0		0	0	590.4808758		
859	Bibi Rifat	1	Ghulam Rabbani Shah	Nil	Female	NA	NA	NA	0.75	0.00	209.36	0	0		0	0	209.363636		
860	Bibi Safia Begum	1	Nazir Hussain Shah	Nil	Female	NA	NA	NA	15.1	0.04	19817.10	586.864	0		0	0	20403.96134		
861	Bibi Haleema	1	Shah Zaman Shah	Nil	Female	NA	NA	NA	16.65	0.01	4414.36	79.211	0		0	0	4493.575458		
862	Ameer Ali Shah	1	Ghulam Muhammad Shah	Nil	Male	NA	NA	NA	0.95	0.02	3015.59	0	0		0	0	3015.587328		
863	Shah Faqir Shah	1	Meer Wali Shah	Nil	Male	NA	NA	NA	31.9	0.38	178178.14	1922.256	0		0	0	180100.3969		
864	Ghulam Ahmad Shah	1	Syed Arab Shah	Nil	Male	NA	NA	NA	10	0.57	1105859.84	3370.015	0		0	0	1109229.857		
865	Syed Liaqat Ali Shah	1	Syed Arab Shah	Nil	Male	NA	NA	NA	0.95	0.00	33.96	0	0		0	0	33.96216736		
866	Syed Rifaqat Ali Shah	1	Syed Arab Shah	Nil	Male	NA	NA	NA	0.95	0.00	33.96	0	0		0	0	33.96216736		

Sr. No of DPs ¹	Name of DP	Number of Land Parce ² 1	Father Name	Number of Share Holder ³	Gender	Age	Total No. APs in the household	Total Income Monthly	Total Land in Kanal	Affected Land in Kanal	DP's Amount of Affected Land (A)	Non-Fruit Trees Amount PKR (B)	Fruit Trees Amount PKR (C)	Crop ⁴	Affected Structure Sqft	Amount affected structure (PKR) (D)	Total Amount of each AP (PKR) (A+B+C+D)	Loss of Livelihood (%) ⁵	Remarks ⁶
867	Sadaqat Ali Shah	1	Syed Arab Shah	Nil	Male	NA	NA	NA	0.95	0.00	33.96	0	0		0	0	33.96216736		
868	Riaz Ahmad Shah	1	Syed Arab Shah	Nil	Male	NA	NA	NA	0.3	0.00	40.75	0	0		0	0	40.75460083		
869	Shah Makhdoom Shah	1	Ghulam Mehmood Shah	Nil	Male	NA	NA	NA	15	0.04	6194.70	0	0		0	0	6194.699327		
870	Sadiq Shah	1	Ghulam Mehmood Shah	Nil	Male	NA	NA	NA	20	0.03	4890.55	0	0		0	0	4890.5521		
871	Bibi Safoora	1	Syed Arab Shah	Nil	Female	NA	NA	NA	12.4	0.24	73392.86	2502.976	0		0	0	75895.84148		
872	Bibi	1	Syed Arab Shah	Nil	Female	NA	NA	NA	0.3	0.02	2472.45	0	0		0	0	2472.445784		
873	Bibi Sadiqua	1	Syed Arab Shah	Nil	Female	NA	NA	NA	15.65	0.33	211617.42	4209.531	0		0	0	215826.9515		
874	Kamal Shah	1	Shah Faqeer Shah	Nil	Male	NA	NA	NA	0.3	0.01	937.36	0	0		0	0	937.3558192		
875	Noor Ahmad Shah	1	Syed Khitab Shah	Nil	Male	NA	NA	NA	0.3	0.02	113.91	0	0		0	0	113.910375		
876	Inayat Shah	1	Syed Khitab Shah	Nil	Male	NA	NA	NA	0.3	0.02	113.91	0	0		0	0	113.910375		
877	Abdul Ghafar Shah	1	Syed Khitab Shah	Nil	Male	NA	NA	NA	0.3	0.02	113.91	0	0		0	0	113.910375		
878	Syed Abdul Sattar Shah	1	Syed Khitab Shah	Nil	Male	NA	NA	NA	0.3	0.02	113.91	0	0		0	0	113.910375		
879	Jan Bibi	1	Arif Hussain Shah	Nil	Female	NA	NA	NA	5	0.08	455.64	0	0		0	0	455.6415		
880	Bibi Fatima Noor	1	Syed Umar Shah	Nil	Female	NA	NA	NA	0.3	0.00	28.48	0	0		0	0	28.47759375		
881	Not Given	1	Syed Umar Shah	Nil	Female	NA	NA	NA	0.3	0.00	28.48	0	0		0	0	28.47759375		
882	Muhammad Ali Shah	1	Syed Umar Shah	Nil	Male	NA	NA	NA	0.3	0.02	99.86	0	0		0	0	99.86142875		
883	Meher Un Nisa	1	Syed Umar Shah	Nil	Female	NA	NA	NA	0.3	0.01	49.74	0	0		0	0	49.74086375		
884	Zuhra	1	Syed Umar Shah	Nil	Female	NA	NA	NA	0.3	0.01	49.74	0	0		0	0	49.74086375		
885	Rukhtaj Begam	1	Syed Umar Shah	Nil	Female	NA	NA	NA	0.3	0.01	50.12	0	0		0	0	50.120565		
886	Rooh Afza	1	Syed Umar Shah	Nil	Female	NA	NA	NA	0.6	0.01	70.24	0	0		0	0	70.24473125		
887	Zaib Un Nisa	1	Syed Mubarak Shah	Nil	Female	NA	NA	NA	104.85	0.21	465318.25	363.475	0		0	0	465681.7261		
888	Bibi Safia	1	Syed Mubarak Shah	Nil	Female	NA	NA	NA	0.3	0.00	16.33	0	0		0	0	16.32715375		
889	Bibi Shaheen	1	Syed Mubarak Shah	Nil	Female	NA	NA	NA	0.3	0.00	16.33	0	0		0	0	16.32715375		
890	Bibi Gulnaz	1	Syed Mubarak Shah	Nil	Female	NA	NA	NA	0.3	0.00	16.71	0	0		0	0	16.706855		

Sr. No of DPs ¹	Name of DP	Number of Land Parce ² 1	Father Name	Number of Share Holder ³	Gender	Age	Total No. APs in the household	Total Income Monthly	Total Land In Kanal	Affected Land in Kanal	DP's Amount of Affected Land (A)	Non-Fruit Trees Amount PKR (B)	Fruit Trees Amount PKR (C)	Crop ⁴	Affected Structure Sqft	Amount affected structure (PKR) (D)	Total Amount of each AP (PKR) (A+B+C+D)	Loss of Livelihood (%) ⁵	Remarks ⁶
891	Bibi Musarat	1	Syed Mubarak Shah	Nil	Female	NA	NA	NA	0.3	0.00	17.09	0	0		0	0	17.08655625		
892	Farooq Shah	1	Mardan Shah	Nil	Male	NA	NA	NA	0.3	0.02	101.38	0	0		0	0	101.3802338		
893	Saira	1	Mardan Shah	Nil	Female	NA	NA	NA	0.75	0.01	50.50	0	0		0	0	50.50026625		
894	Sain Shah	1	Syed Mubarak Shah	Nil	Male	NA	NA	NA	95.4	1.74	121920.38	2030.712	0		0	0	123951.0963		
895	Meher Un Nisa	1	Syed Mubarak Shah	Nil	Female	NA	NA	NA	95.4	0.86	60922.22	1015.356	0		0	0	61937.57803		
896	Shahi Ran	1	Syed Mubarak Shah	Nil	Male	NA	NA	NA	0.75	0.01	37.97	0	0		0	0	37.970125		
897	Habib Un Nisa	1	Syed Mubarak Shah	Nil	Female	NA	NA	NA	0.75	0.01	37.97	0	0		0	0	37.970125		
898	Bibi Gulzar	1	Syed Mubarak Shah	Nil	Female	NA	NA	NA	95.4	0.86	60922.22	1015.356	0		0	0	61937.57803		
899	Hasan Nisa	1	Abdul Rehman Shah	Nil	Female	NA	NA	NA	0.75	0.01	56.96	0	0		0	0	56.9551875		
900	Muhammad Hussain Shah	1	Abdul Rehman Shah	Nil	Male	NA	NA	NA	0.75	0.03	159.47	0	0		0	0	159.474525		
901	Muhammad Ayaz Shah	1	Abdul Rehman Shah	Nil	Male	NA	NA	NA	0.75	0.03	159.47	0	0		0	0	159.474525		
902	Bibi Zuhra	1	Abdul Rehman Shah	Nil	Female	NA	NA	NA	0.75	0.01	79.74	0	0		0	0	79.7372625		
903	Magbool Ur Rehman Shah	1	Mah Wali	Nil	Male	NA	NA	NA	3	0.08	455.64	0	0		0	0	455.6415		
904	Marhaba	1	Syed Dilawar Shah	Nil	Female	NA	NA	NA	148.4	0.36	635671.49	1380.473	0		0	0	637051.9678		
905	Bibi Zahida	1	Bashir Hussain Shah	Nil	Female	NA	NA	NA	5.5	0.01	219.24	23.476	0		0	0	242.7190159		
906	Sarfraz Shah	1	Syed Amar Shah	Nil	Male	NA	NA	NA	9.75	0.11	98747.09	224.875	0		0	0	98971.96554		
907	Syed Ghulam Hussain Shah	1	Syed Noor Hussain Shah	Nil	Male	NA	NA	NA	9.55	0.11	103086.27	409.512	0		0	0	103495.7789		
908	Bibi Sakina	1	Syed Noor Hussain Shah	Nil	Female	NA	NA	NA	5.4	0.03	601.29	64.385	0		0	0	665.6793751		
909	Zuhra	1	Abdullah Shah	Nil	Female	NA	NA	NA	5.4	0.11	2631.32	281.754	0		0	0	2913.077671		
910	Bibi Alia	1	Aziz Ur Rehman Shah	Nil	Female	NA	NA	NA	5.4	0.00	10.35	1.109	0		0	0	11.46173131		
911	Muqadasa Bibi	1	Sultan Shah	Nil	Male	NA	NA	NA	26.25	0.07	58237.50	1031.510	0		0	0	59269.00824		
912	Sadar Hussain Shah	1	Muhammad Iqbal Shah	Nil	Male	NA	NA	NA	5.4	0.10	2264.70	242.497	0		0	0	2507.197538		

Sr. No of DPs ¹	Name of DP	Number of Land Parce ² 1	Father Name	Number of Share Holder ³	Gender	Age	Total No. APs in the household	Total Income Monthly	Total Land in Kanal	Affected Land in Kanal	DP's Amount of Affected Land (A)	Non-Fruit Trees Amount PKR (B)	Fruit Trees Amount PKR (C)	Crop ⁴	Affected Structure Sqft	Amount affected structure (PKR) (D)	Total Amount of each AP (PKR) (A+B+C+D)	Loss of Livelihood (%) ⁵	Remarks ⁶
913	Bibi Sadia	1	Sharif Hussain Shah	Nil	Female	NA	NA	NA	2.2	0.01	12504.98	13.988	0		0	0	12518.96537		
914	Syed Majid Hussain Shah	1	Muhammad Iqbal Shah	Nil	Male	NA	NA	NA	2.6	0.05	100860.85	112.823	0		0	0	100973.6752		
915	Najam Un Nisa	1	Zia Ul Haq Shah	Nil	Female	NA	NA	NA	3.45	0.33	535579.58	1119.273	0		0	0	536698.8555		
916	Syed Un Nisa	1	Mudat Ali Shah	Nil	Female	NA	NA	NA	118.6	0.84	849010.62	2155.794	0		0	0	851166.419		
917	Tanveer Hussain Shah	1	Syed Abdul Satar Shah	Nil	Male	NA	NA	NA	4.65	0.01	11169.26	8.395	0		0	0	11177.65451		
918	Bibi Saira	1	Noor Ahmad Shah	Nil	Female	NA	NA	NA	115.5	0.95	1039572.93	2509.893	0		0	0	1042082.819		
919	Ikhtlaq Hussain Shah	1	Noor Ahmad Shah	Nil	Male	NA	NA	NA	115.5	0.66	264999.01	1195.815	0		0	0	266194.8232		
920	Imdad Ali Shah	1	Shah Faqeer Shah	Nil	Male	NA	NA	NA	10	0.46	892718.09	670.948	0		0	0	893389.0382		
921	Bibi Noor Un Nisa	1	Sharif Hussain Shah	Nil	Female	NA	NA	NA	0.6	0.00	1628.08	40.733	0		0	0	1668.815855		
922	Bibi Alia	1	Abdul Rehman Shah	Nil	Female	NA	NA	NA	0.1	0.00	1621.50	40.568	0		0	0	1662.073165		
923	Zeenat Bibi	1	Abdul Rehman Shah	Nil	Female	NA	NA	NA	0.1	0.00	873.24	21.848	0		0	0	895.0921406		
924	Murad Un Nisa	1	Syed Abdul Satar Shah	Nil	Female	NA	NA	NA	0.95	0.00	2347.56	58.733	0		0	0	2406.29761		
925	Bashir Hussain Shah	1	Syed Muzamil Shah	Nil	Male	NA	NA	NA	14.2	0.02	23204.31	85.737	0		0	0	23290.04264		
926	Syed Muzamil Shah	1	Mudat Ali Shah	Nil	Male	NA	NA	NA	104.05	0.62	136432.49	3066.950	0		0	0	139499.436		
927	Mumtaz Ali Shah	1	Syed Altaf Ali Shah	Nil	Male	82	1	-	50.95	1.88	273058.74	2772.223	0		0	0	275830.9578		Available
928	Bibi Haseena	1	Syed Altaf Ali Shah	Nil	Female	NA	NA	NA	3.75	0.02	94.93	910.416	0		0	0	1005.340947		
929	Bibi Aqeela	1	Bashir Hussain Shah	Nil	Female	NA	NA	NA	4.35	0.00	16.45	130.056	0		0	0	146.5089862		
930	Bibi Zeena	1	Bashir Hussain Shah	Nil	Female	NA	NA	NA	3.75	0.00	13.56	130.056	0		0	0	143.6165974		
931	Syed Waqar Hussain Shah	1	Syed Abdul Rauf Shah	Nil	Male	NA	NA	NA	3.75	0.01	47.46	455.230	0		0	0	502.6952394		
932	Bibi Zainab	1	Syed Abdul Rauf Shah	Nil	Female	NA	NA	NA	3.75	0.00	23.73	227.593	0		0	0	251.3228539		
933	Shaukat Ali Shah	1	Inayat Shah	Nil	Male	NA	NA	NA	4.3	0.02	131.63	1040.494	0		0	0	1172.126908		
934	Muhammad Muneer Shah	1	Inayat Shah	Nil	Male	NA	NA	NA	4.3	0.02	131.63	1040.494	0		0	0	1172.126908		
935	Bibi Saeeda	1	Inayat Shah	Nil	Female	NA	NA	NA	4.3	0.01	65.82	520.247	0		0	0	586.0627059		
936	Bibi Salma	1	Inayat Shah	Nil	Female	NA	NA	NA	3.75	0.01	54.24	520.247	0		0	0	574.4911552		

Sr. No of DPs ¹	Name of DP	Number of Land Parce ² 1	Father Name	Number of Share Holder ³	Gender	Age	Total No. APs in the household	Total Income Monthly	Total Land In Kanal	Affected Land in Kanal	DP's Amount of Affected Land (A)	Non-Fruit Trees Amount PKR (B)	Fruit Trees Amount PKR (C)	Crop ⁴	Affected Structure Sqft	Amount affected structure (PKR) (D)	Total Amount of each AP (PKR) (A+B+C+D)	Loss of Livelihood (%) ⁵	Remarks ⁶
937	Mukhtiar Shah	1	Abdul Aziz Shah	Nil	Male	NA	NA	NA	4.3	0.01	65.82	520.247	0		0	0	586.0627059		
938	Mian Ateeq Ur Rehman	1	Aziz Ur Rehman Shah	Nil	Male	NA	NA	NA	4.35	0.13	774.82	6124.617	0		0	0	6899.437099		
939	Shafeeq Ur Rehman	1	Aziz Ur Rehman Shah	Nil	Male	NA	NA	NA	3.75	0.11	638.59	6124.617	0		0	0	6763.204988		
940	Tanzeel Ur Rehman	1	Aziz Ur Rehman Shah	Nil	Male	NA	NA	NA	4.35	0.11	677.25	6124.617	0		0	0	6801.86562		
941	Bibi Razia Sultana	1	Aziz Ur Rehman Shah	Nil	Female	NA	NA	NA	4.35	0.03	190.89	1738.075	0		0	0	1928.961177		
942	Syed Zahir Ali Shah	1	Syed Noor Hussain Shah	Nil	Male	NA	NA	NA	3.75	0.00	11.57	91.436	0		0	0	103.0038232		
943	Bibi Asmat	1	Syed Noor Hussain Shah	Nil	Female	NA	NA	NA	3.75	0.00	5.79	45.729	0		0	0	51.51454388		
944	Javed Akhtar Shah	1	Muhammad Farooq Shah	Nil	Male	NA	NA	NA	4.35	0.00	25.57	201.487	0		0	0	227.0550964		
945	Asif Farooq Shah	1	Muhammad Farooq Shah	Nil	Male	NA	NA	NA	4.35	0.00	25.57	201.487	0		0	0	227.0550964		
946	Syed Musawer Shah	1	Muhammad Farooq Shah	Nil	Male	NA	NA	NA	4	0.00	25.57	201.487	0		0	0	227.0550964		
947	Bibi Shafqat	1	Muhammad Farooq Shah	Nil	Female	NA	NA	NA	3.4	0.00	12.78	100.744	0		0	0	113.5270493		
948	Bibi Shehnaz	1	Muhammad Farooq Shah	Nil	Female	NA	NA	NA	4	0.00	12.78	100.744	0		0	0	113.5270493		
949	Bibi Nargis	1	Muhammad Farooq Shah	Nil	Female	NA	NA	NA	4	0.00	12.78	100.744	0		0	0	113.5270493		
950	Bibi Naeema	1	Muhammad Farooq Shah	Nil	Female	NA	NA	NA	4	0.00	12.78	100.744	0		0	0	113.5270493		
951	Bibi Sadia	1	Muhammad Farooq Shah	Nil	Female	NA	NA	NA	4	0.00	12.78	100.744	0		0	0	113.5270493		
952	Najam Un Nisa	1	Ghulam Ahmad Shah	Nil	Female	NA	NA	NA	3.4	0.00	17.80	170.695	0		0	0	188.4921405		Died
953	Ghulam Qasim	1	Ghulam Ahmad Shah	Nil	Male	NA	NA	NA	3.95	0.02	110.06	796.619	0		0	0	906.6803041		
954	Bibi Asia	1	Ghulam Ahmad Shah	Nil	Female	NA	NA	NA	3.95	0.00	17.22	132.770	0		0	0	149.9885384		
955	Bibi Shameem	1	Ghulam Ahmad Shah	Nil	Female	NA	NA	NA	3.95	0.00	17.22	132.770	0		0	0	149.9885384		
956	Abdul Hameed Shah	1	Abdul Aziz Shah	Nil	Male	NA	NA	NA	3.4	0.02	123.41	975.477	0		0	0	1098.883302		
957	Abdul Rasheed Shah	1	Abdul Aziz Shah	Nil	Male	NA	NA	NA	4.5	0.02	140.62	975.477	0		0	0	1116.096956		

Sr. No of DPs ¹	Name of DP	Number of Land Parce ² 1	Father Name	Number of Share Holder ³	Gender	Age	Total No. APs in the household	Total Income Monthly	Total Land In Kanal	Affected Land in Kanal	DP's Amount of Affected Land (A)	Non-Fruit Trees Amount PKR (B)	Fruit Trees Amount PKR (C)	Crop ⁴	Affected Structure Sqft	Amount affected structure (PKR) (D)	Total Amount of each AP (PKR) (A+B+C+D)	Loss of Livelihood (%) ⁵	Remarks ⁶
958	Bibi Fazilat	1	Abdul Aziz Shah	Nil	Female	NA	NA	NA	3.95	0.01	61.70	487.728	0		0	0	549.4295173		
959	Bibi Balquees	1	Abdul Aziz Shah	Nil	Female	58	1	-	5.55	0.04	706.04	487.728	0		0	0	1193.7771032		Available
960	Bibi Fatima	1	Abdul Aziz Shah	Nil	Female	NA	NA	NA	3.95	0.01	61.70	487.728	0		0	0	549.4295173		
961	Bibi Shehzadi	1	Syed Jamal Shah	Nil	Female	NA	NA	NA	3.4	0.14	854.33	8193.742	0		0	0	9048.068525		
962	Bibi Fahmida	1	Syed Jamal Shah	Nil	Female	NA	NA	NA	3.4	0.14	854.33	8193.742	0		0	0	9048.068525		
963	Saeed Ur Rehman Shah	1	Abdul Qadir Shah	Nil	Male	NA	NA	NA	60	5.48	271123.90	34304.234	0		0	0	305428.1291		Died
964	Ghulam Mehmood Shah	1	Shah Zaman Shah	Nil	Male	NA	NA	NA	19.55	0.39	11012.71	22008.422	0		0	0	33021.13679		
965	Noor Jehan	1	Shah Nizam Shah	Nil	Female	NA	NA	NA	3.3	0.09	569.55	5462.494	0		0	0	6032.045684		
966	Muhammad Abid	1	Muhammad Miskeen	Nil	Male	NA	NA	NA	3.9	0.04	230.35	1820.831	0		0	0	2051.18332		
967	Syed Ishfaq Hussain Shah	1	Muhammad Ishaq Shah	Nil	Male	NA	NA	NA	3.9	0.23	1382.11	10925.011	0		0	0	12307.12468		
968	Bibi Noreen	1	Syed Arif Shah	Nil	Female	NA	NA	NA	3.85	0.06	369.17	2918.112	0		0	0	3287.279727		
969	Noor Un Nisa	1	Bashir Hussain Shah	Nil	Female	NA	NA	NA	3.85	0.02	121.36	959.307	0		0	0	1080.671008		
970	Syed Zakir Hussain Shah	1	Bashir Hussain Shah	Nil	Male	NA	NA	NA	3.85	0.02	121.36	959.307	0		0	0	1080.667017		
971	Shakir Hussain Shah	1	Bashir Hussain Shah	Nil	Male	NA	NA	NA	3.85	0.02	121.36	959.307	0		0	0	1080.667017		
972	Nizakat Hussain Shah	1	Bashir Hussain Shah	Nil	Male	NA	NA	NA	3.85	0.02	121.36	959.307	0		0	0	1080.667017		
973	Hussain Shah	1	Bashir Hussain Shah	Nil	Male	NA	NA	NA	3.3	0.02	100.02	959.307	0		0	0	1059.330287		
974	Awais Shah	1	Bashir Hussain Shah	Nil	Male	NA	NA	NA	3.85	0.02	121.36	959.307	0		0	0	1080.667017		
975	Najma Bashir	1	Bashir Hussain Shah	Nil	Female	NA	NA	NA	3.85	0.01	60.67	479.609	0		0	0	540.2837278		
976	Anjum Bashir	1	Bashir Hussain Shah	Nil	Female	NA	NA	NA	3.85	0.01	60.67	479.609	0		0	0	540.2837278		
977	Saiqa Bashir	1	Bashir Hussain Shah	Nil	Female	NA	NA	NA	3.85	0.01	60.67	479.609	0		0	0	540.2837278		
978	Momal Bashir	1	Bashir Hussain Shah	Nil	Female	NA	NA	NA	3.85	0.01	60.67	479.609	0		0	0	540.2837278		
979	Aziz Shah	1	Yousaf Shah	Nil	Male	NA	NA	NA	7.15	0.17	1049.38	8294.889	0		0	0	9344.268338		
980	Shams Un Nisa	1	Shah Asghar	Nil	Female	NA	NA	NA	3.85	0.06	345.53	2731.247	0		0	0	3076.774979		
981	Sakhi Shah	1	Shah Asghar	Nil	Male	NA	NA	NA	3.3	0.13	797.37	7647.501	0		0	0	8444.873863		

Sr. No of DPs ¹	Name of DP	Number of Land Parce ² 1	Father Name	Number of Share Holder ³	Gender	Age	Total No. APs in the household	Total Income Monthly	Total Land In Kanal	Affected Land in Kanal	DP's Amount of Affected Land (A)	Non-Fruit Trees Amount PKR (B)	Fruit Trees Amount PKR (C)	Crop ⁴	Affected Structure Sqft	Amount affected structure (PKR) (D)	Total Amount of each AP (PKR) (A+B+C+D)	Loss of Livelihood (%) ⁵	Remarks ⁶
982	Bibi Saeeda	1	Salah Uddin Shah	Nil	Female	NA	NA	NA	3.3	0.00	15.42	121.870	0		0	0	137.2898971		
983	Jalal Uddin Shah	1	Salah Uddin Shah	Nil	Male	NA	NA	NA	3.3	0.01	43.19	341.389	0		0	0	384.577924		
984	Bibi Rafia	1	Salah Uddin Shah	Nil	Female	NA	NA	NA	3.3	0.00	17.80	170.717	0		0	0	188.5169062		
985	Bibi Sughra	1	Salah Uddin Shah	Nil	Female	NA	NA	NA	3.3	0.00	21.60	170.717	0		0	0	192.3137277		
986	Bibi Sumera	1	Salah Uddin Shah	Nil	Female	NA	NA	NA	3.3	0.00	21.60	170.717	0		0	0	192.3137277		
987	Zahida Bibi	1	Sadiq Shah	Nil	Female	NA	NA	NA	3.9	0.09	520.43	4113.759	0		0	0	4634.187221		
988	Imran Shah	1	Shamsher Shah	Nil	Male	NA	NA	NA	7.2	0.04	259.18	2255.541	0		0	0	2514.717112		
989	Bibi Nabeela	1	Bashir Hussain Shah	Nil	Female	NA	NA	NA	3.85	0.00	27.30	215.796	0		0	0	243.0960967		
990	Samawiya	1	Bashir Hussain Shah	Nil	Female	NA	NA	NA	3.9	0.00	27.30	215.796	0		0	0	243.0960967		
991	Mehwish	1	Bashir Hussain Shah	Nil	Female	NA	NA	NA	3.9	0.00	27.30	215.796	0		0	0	243.0960967		
992	Bibi Zakia	1	Nizam Uddin Shah	Nil	Female	NA	NA	NA	4.25	0.00	15.43	121.982	0		0	0	137.4122293		
993	Muhammad Danish	1	Nizam Uddin Shah	Nil	Male	NA	NA	NA	4.25	0.00	19.63	155.197	0		0	0	174.8306162		
994	Ihsan Shah	1	Nizam Uddin Shah	Nil	Male	NA	NA	NA	4.25	0.00	19.63	155.197	0		0	0	174.8306162		
995	Saida Bibi	1	Nizam Uddin Shah	Nil	Female	NA	NA	NA	3.3	0.00	8.09	77.576	0		0	0	85.66473707		
996	Sofia Bibi	1	Nizam Uddin Shah	Nil	Female	NA	NA	NA	4.25	0.00	9.81	77.576	0		0	0	87.39079179		
997	Safia Bibi	1	Nizam Uddin Shah	Nil	Female	NA	NA	NA	3.3	0.00	8.09	77.576	0		0	0	85.66473707		
998	Sundas Bibi	1	Nizam Uddin Shah	Nil	Female	NA	NA	NA	4.25	0.00	9.81	77.576	0		0	0	87.39079179		
999	Mesbah Bibi	1	Nizam Uddin Shah	Nil	Female	NA	NA	NA	4.25	0.00	9.81	77.576	0		0	0	87.39079179		
1000	Bushra Bibi	1	Nizam Uddin Shah	Nil	Female	NA	NA	NA	4.25	0.00	9.81	77.576	0		0	0	87.39079179		
1001	Zuhra Bibi	1	Nizam Uddin Shah	Nil	Female	NA	NA	NA	4.25	0.00	9.81	77.576	0		0	0	87.39079179		
1002	Zain Ul Abideen	1	Shah Hussain Shah	Nil	Male	NA	NA	NA	29.35	0.30	184736.29	2570.253	0		0	0	187306.5401		
1003	Shams Un Nisa	1	Shah Hussain Shah	Nil	Female	NA	NA	NA	3.9	0.00	13.03	102.986	0		0	0	116.0150983		
1004	Bibi Khurshida	1	Shah Hussain Shah	Nil	Female	NA	NA	NA	3.9	0.00	13.03	102.986	0		0	0	116.0150983		
1005	Bibi Hajira	1	Shah Hussain Shah	Nil	Female	NA	NA	NA	3.9	0.00	13.03	102.986	0		0	0	116.0150983		
1006	Bibi Marhaba	1	Aziz Ur Rehman Shah	Nil	Female	NA	NA	NA	4.25	0.01	36.79	291.017	0		0	0	327.8036738		
1007	Muhammad Bashir	1	Muhammad Shafi	Nil	Male	NA	NA	NA	4.25	0.01	54.33	434.507	0		0	0	488.8325651		
1008	Atta Ur Rehman	1	Muhammad Bashir	Nil	Male	NA	NA	NA	4.25	0.01	51.31	405.554	0		0	0	456.8599789		

Sr. No of DPs ¹	Name of DP	Number of Land Parce ² 1	Father Name	Number of Share Holder ³	Gender	Age	Total No. APs in the household	Total Income Monthly	Total Land in Kanal	Affected Land in Kanal	DP's Amount of Affected Land (A)	Non-Fruit Trees Amount PKR (B)	Fruit Trees Amount PKR (C)	Crop ⁴	Affected Structure Sqft	Amount affected structure (PKR) (D)	Total Amount of each AP (PKR) (A+B+C+D)	Loss of Livelihood (%) ⁵	Remarks ⁶
1009	Zia Ur Rehman	1	Muhammad Bashir	Nil	Male	NA	NA	NA	4.25	0.01	51.31	405.554	0		0	0	456.8599789		
1010	Sidra Bibi	1	Muhammad Bashir	Nil	Female	NA	NA	NA	3.3	0.00	21.14	202.788	0		0	0	223.9319319		
1011	Riaz Hussain Shah	1	Zain Ul Abideen	Nil	Male	NA	NA	NA	3.3	0.02	122.67	1176.539	0		0	0	1299.211364		
1012	Anwar Hussain Shah	1	Zain Ul Abideen	Nil	Male	NA	NA	NA	3.3	0.02	122.67	1176.539	0		0	0	1299.211364		
1013	Arshad Hussain Shah	1	Zain Ul Abideen	Nil	Male	NA	NA	NA	3.3	0.02	122.67	1176.539	0		0	0	1299.211364		
1014	Rashid Hussain Shah	1	Zain Ul Abideen	Nil	Male	NA	NA	NA	3.3	0.02	122.67	1176.539	0		0	0	1299.211364		
1015	Sajid Ali Shah	1	Khalid Hussain Shah	Nil	Male	NA	NA	NA	3.3	0.01	40.89	392.165	0		0	0	433.053944		
1016	Tayab Ali Shah	1	Khalid Hussain Shah	Nil	Male	NA	NA	NA	3.3	0.01	40.89	392.165	0		0	0	433.053944		
1017	Bibi Nazish	1	Khalid Hussain Shah	Nil	Female	NA	NA	NA	3.3	0.00	20.45	196.105	0		0	0	216.5517378		
1018	Fiza Shah	1	Khalid Hussain Shah	Nil	Female	NA	NA	NA	3.3	0.00	20.45	196.105	0		0	0	216.5517378		
1019	Ali Akbar Shah	1	Khalid Hussain Shah	Nil	Male	NA	NA	NA	9	0.01	108.74	236.605	0		0	0	345.3433816		
1020	Ali Asghar Shah	1	Khalid Hussain Shah	Nil	Male	NA	NA	NA	9	0.01	108.74	236.605	0		0	0	345.3433816		
1021	Bibi Masooma	1	Khalid Hussain Shah	Nil	Female	NA	NA	NA	9	0.00	54.49	118.366	0		0	0	172.8513677		
1022	Bibi Aman Batool	1	Khalid Hussain Shah	Nil	Female	NA	NA	NA	9	0.00	54.49	118.366	0		0	0	172.8513677		
1023	Bibi Kalsoom	1	Noor Din Shah	Nil	Female	NA	NA	NA	3.3	0.00	13.76	99.577	0		0	0	113.3357239		
1024	Syed Jawad Ali Shah	1	Noor Din Shah	Nil	Male	NA	NA	NA	3.3	0.00	21.40	154.906	0		0	0	176.3070508		
1025	Syed Imad Ali Shah	1	Noor Din Shah	Nil	Male	NA	NA	NA	3.3	0.00	21.40	154.906	0		0	0	176.3070508		
1026	Syed Fawad Ali Shah	1	Noor Din Shah	Nil	Male	NA	NA	NA	3.3	0.00	21.40	154.906	0		0	0	176.3070508		
1027	Bibi Uzma	1	Noor Din Shah	Nil	Female	NA	NA	NA	3.3	0.00	10.70	77.442	0		0	0	88.14114254		
1028	Bibi Shadab	1	Noor Din Shah	Nil	Female	NA	NA	NA	3.3	0.00	10.70	77.442	0		0	0	88.14114254		
1029	Hajira Shah	1	Noor Din Shah	Nil	Female	NA	NA	NA	3.3	0.00	10.70	77.442	0		0	0	88.14114254		
1030	Syed Muhammad Ali Shah	1	Noor Din Shah	Nil	Male	NA	NA	NA	3.3	0.16	976.38	9364.292	0		0	0	10340.66743		
1031	Syed Johar Ali Shah	1	Noor Din Shah	Nil	Male	NA	NA	NA	3.3	0.16	976.38	9364.292	0		0	0	10340.66743		
1032	Syed Ijaz Ali Shah	1	Noor Din Shah	Nil	Male	NA	NA	NA	3.3	0.16	976.38	9364.292	0		0	0	10340.66743		
1033	Saeeda Bibi Amina	1	Noor Din Shah	Nil	Female	NA	NA	NA	3.3	0.08	488.19	4682.135	0		0	0	5170.321334		

Sr. No of DPs ¹	Name of DP	Number of Land Parce ² 1	Father Name	Number of Share Holder ³	Gender	Age	Total No. APs in the household	Total Income Monthly	Total Land In Kanal	Affected Land in Kanal	DP's Amount of Affected Land (A)	Non-Fruit Trees Amount PKR (B)	Fruit Trees Amount PKR (C)	Crop ⁴	Affected Structure Sqft	Amount affected structure (PKR) (D)	Total Amount of each AP (PKR) (A+B+C+D)	Loss of Livelihood (%) ⁵	Remarks ⁶
1034	Syed Muzamil Shah	1	Syed Umar Shah	Nil	Male	NA	NA	NA	115.45	3.26	5080048.22	4040.514	0		0	0	5084088.73		
1035	Akhtar Un Nisa	1	Syed Umar Shah	Nil	Female	NA	NA	NA	1.05	0.09	167745.16	440.900	0		0	0	168186.0621		
1036	Noor Un Nisa	1	Syed Umar Shah	Nil	Female	NA	NA	NA	124.85	0.77	723811.88	2695.964	0		0	0	726507.8437		
1037	Mardan Shah	1	Syed Umar Shah	Nil	Male	NA	NA	NA	1.05	0.02	34798.99	91.465	0		0	0	34890.45072		
1038	Marroof Un Nisa	1	Shah Zaman Shah	Nil	Female	NA	NA	NA	118.35	0.16	182981.59	664.958	0		0	0	183646.5451		
1039	Fida Hussain Shah	1	Shah Zaman Shah	Nil	Male	NA	NA	NA	125.65	1.19	1778337.22	4539.489	0		0	0	1782876.707		
1040	Bibi Safia	1	Ghulam Ahmad Shah	Nil	Female	NA	NA	NA	1.65	0.05	71819.25	427.401	0		0	0	72246.65413		
1041	Ghulam Ahmad Shah	1	Qalandar Shah	Nil	Male	NA	NA	NA	114.4	0.87	40257.34	5549.376	0		0	0	45806.71825		
1042	Shah Makhdoom Shah	1	Qalandar Shah	Nil	Male	NA	NA	NA	31.5	0.11	151218.01	677.031	0		0	0	151895.0372		
1043	Yousaf Shah	1	Syed Muzamil Shah	Nil	Male	NA	NA	NA	9.1	0.05	78932.79	231.747	0		0	0	79164.53829		
1044	Falil Un Nisa	1	Syed Mubarak Shah	Nil	Female	NA	NA	NA	11.7	0.27	439109.79	1141.131	0		0	0	440250.9246		
1045	Marroof Un Nisa	1	Syed Mubarak Shah	Nil	Female	NA	NA	NA	11.7	0.27	439109.79	1141.131	0		0	0	440250.9246		
1046	Ghulam Fatima Bibi	1	Syed Mubarak Shah	Nil	Female	NA	NA	NA	11.7	0.27	439109.79	1141.131	0		0	0	440250.9246		
1047	Aziz Un Nisa	1	Syed Mubarak Shah	Nil	Female	NA	NA	NA	11.7	0.27	439109.79	1141.131	0		0	0	440250.9246		
1048	Bibi Jan	1	Mir Wali	Nil	Female	NA	NA	NA	4.6	0.15	261642.60	314.929	0		0	0	261957.5317		
1049	Bibi Saira	1	Barkat Ali Shah	Nil	Female	NA	NA	NA	1.05	0.00	887.54	2.333	0		0	0	889.8733447		
1050	Ghazi Shah	1	Barkat Ali Shah	Nil	Male	NA	NA	NA	5	0.21	82932.76	1028.180	0		0	0	83960.94045		
1051	Azeem Shah	1	Ghazi Shah	Nil	Male	NA	NA	NA	1.65	0.03	9394.01	925.616	0		0	0	10319.62424		
1052	Bibi Nahida	1	Syed Azeem Shah	Nil	Female	Not Given	7	-	8.45	0.16	253303.42	1046.060	0		0	0	254349.4851		Available
1053	Habib Un Nisa	1	Syed Abdul Satar Shah	Nil	Female	NA	NA	NA	15.25	0.13	120121.99	861.702	0		0	0	120983.6957		Died
1054	Latif Un Nisa	1	Syed Abdul Satar Shah	Nil	Female	NA	NA	NA	16.1	0.07	64831.47	467.521	0		0	0	65298.98837		Died
1055	Asifa Bibi	1	Nazir Hussain Shah	Nil	Female	NA	NA	NA	8.9	0.01	6186.21	101.178	0		0	0	6287.387688		
1056	Shah Makhdoom Shah	1	Syed Arab Shah	Nil	Male	NA	NA	NA	22.55	0.90	486934.75	11235.269	0		0	0	498170.0169		
1057	Bibi Safwan	1	Syed Arab Shah	Nil	Female	NA	NA	NA	8.55	0.17	139075.16	2274.633	0		0	0	141349.7899		

Sr. No of DPs ¹	Name of DP	Number of Land Parce ² 1	Father Name	Number of Share Holder ³	Gender	Age	Total No. APs in the household	Total Income Monthly	Total Land in Kanal	Affected Land in Kanal	DP's Amount of Affected Land (A)	Non-Fruit Trees Amount PKR (B)	Fruit Trees Amount PKR (C)	Crop ⁴	Affected Structure Sqft	Amount affected structure (PKR) (D)	Total Amount of each AP (PKR) (A+B+C+D)	Loss of Livelihood (%) ⁵	Remarks ⁶
1058	Bibi Haneefa	1	Syed Arab Shah	Nil	Female	NA	NA	NA	8.6	0.19	139190.62	2274.633	0		0	0	141465.2519		
1059	Sahira	1	Ghulam Mehmood Shah	Nil	Female	NA	NA	NA	8.1	0.01	9180.12	149.893	0		0	0	9330.012941		
1060	Sajawish Hussain Shah	1	Inayat Shah	Nil	Male	Not Given	4	30,000	8.25	0.22	163834.51	2639.999	0		0	0	166474.5062		Available
1061	Adeel Anwar Shah	1	Anwar Hussain Shah	Nil	Male	30	3	21,000	0.75	0.00	39.52	0	0		0	0	39.52222448		Available
1062	Ubaid Anwar Shah	1	Anwar Hussain Shah	Nil	Male	29	5	21,000	0.75	0.00	41.55	0	0		0	0	41.54729781		Available
1063	Umair Anwar Shah	1	Anwar Hussain Shah	Nil	Male	Not Given	1	21,000	0.75	0.00	41.55	0	0		0	0	41.54729781		Available
1064	Bibi Zainab	1	Nazir Hussain Shah	Nil	Female	NA	NA	NA	6.4	0.02	8897.96	353.731	0		0	0	9251.693212		
1065	Syed Ibrar Hussain Shah	1	Syed Ghulam Hussain Shah	Nil	Male	NA	NA	NA	2	0.01	36.21	0	0		0	0	36.20548778		Died
1066	Afzal Un Nisa	1	Syed Ghulam Hussain Shah	Nil	Female	NA	NA	NA	12.85	0.05	502.77	31.025	0		0	0	533.7989373		
1067	Ashraf Ali Shah	1	Syed Ghulam Hussain Shah	Nil	Male	NA	NA	NA	12.85	0.56	6033.51	372.315	0		0	0	6405.826319		Died
1068	Bibi Abida	1	Syed Ghulam Hussain Shah	Nil	Female	NA	NA	NA	12.85	0.22	2346.34	144.787	0		0	0	2491.12546		
1069	Bibi Sajida	1	Syed Ghulam Hussain Shah	Nil	Female	NA	NA	NA	12.85	0.22	2346.34	144.787	0		0	0	2491.12546		
1070	Hasan Jan	1	Syed Shabbir Hussain Shah	Nil	Male	NA	NA	NA	12.85	0.00	14.23	0.878	0		0	0	15.10932141		
1071	Bibi Zuhra	1	Syed Mubarak Shah	Nil	Female	NA	NA	NA	25.2	0.90	9696.64	598.358	0		0	0	10294.99434		
1072	Sabir Hussain Shah	1	Ghulam Mehmood Shah	Nil	Male	NA	NA	NA	25.2	0.73	6254.93	259.903	0		0	0	6514.830519		
1073	Zia Uddin Shah	1	Ghulam Mehmood Shah	Nil	Male	NA	NA	NA	12.85	0.01	125.69	7.756	0		0	0	133.4497343		Died
1074	Muhammad Ashraf	1	Suleman Shah	Nil	Male	NA	NA	NA	12.85	0.00	41.88	2.584	0		0	0	44.46730667		
1075	Bago	1	Kalo	Nil	Female	NA	NA	NA	12.85	0.00	41.88	2.584	0		0	0	44.46730667		
1076	Suleman	1	Kalo	Nil	Male	NA	NA	NA	12.85	0.02	167.53	10.338	0		0	0	177.8692267		
1077	Muhammad Nazir	1	Kalo	Nil	Male	NA	NA	NA	12.35	0.02	237.34	14.645	0		0	0	251.9814045		
1078	Bibi Noor	1	Ghazi Shah	Nil	Female	NA	NA	NA	12.35	0.54	5746.14	354.582	0		0	0	6100.723218		

Sr. No of DPs ¹	Name of DP	Number of Land Parce ² 1	Father Name	Number of Share Holder ³	Gender	Age	Total No. APs in the household	Total Income Monthly	Total Land In Kanal	Affected Land in Kanal	DP's Amount of Affected Land (A)	Non-Fruit Trees Amount PKR (B)	Fruit Trees Amount PKR (C)	Crop ⁴	Affected Structure Sqft	Amount affected structure (PKR) (D)	Total Amount of each AP (PKR) (A+B+C+D)	Loss of Livelihood (%) ⁵	Remarks ⁶
1079	Noor Jehan	1	Mir Hussain Shah	Nil	Female	NA	NA	NA	12.35	0.17	1787.68	110.314	0		0	0	1897.988966		
1080	Bibi Tayab Un Nisa	1	Mir Hussain Shah	Nil	Female	NA	NA	NA	38.8	1.38	804149.87	9666.209	0		0	0	813816.0837		
1081	Bibi Jamila	1	Mir Hussain Shah	Nil	Female	NA	NA	NA	37.8	1.34	737989.21	9551.530	0		0	0	747540.738		
1082	Meer Hussain Shah	1	Rahmat Shah	Nil	Male	NA	NA	NA	12.35	0.19	2011.23	124.109	0		0	0	2135.339192		
1083	Syed Ghulam Hussain Shah	1	Ghazi Shah	Nil	Male	NA	NA	NA	12.35	0.06	670.35	41.366	0		0	0	711.7159783		
1084	Bibi Marhaba	1	Syed Muzamil Shah	Nil	Female	NA	NA	NA	43	0.37	48272.60	373.436	0		0	0	48646.0385		Died
1085	Bibi Shameem	1	Syed Muzamil Shah	Nil	Female	NA	NA	NA	12.35	0.25	2681.54	165.472	0		0	0	2847.007356		
1086	Bibi Ghulam Duha	1	Ghulam Rabbani Shah	Nil	Female	NA	NA	NA	12.45	0.12	1340.75	82.734	0		0	0	1423.479771		
1087	Bibi Raiba	1	Abdul Samad Shah	Nil	Female	NA	NA	NA	1.05	0.01	670.37	82.734	0		0	0	753.1071304		
1088	Bibi Saeeda	1	Abdul Samad Shah	Nil	Female	NA	NA	NA	12.45	0.06	670.40	41.369	0		0	0	711.7637926		
1089	Ghulam Fatima	1	Ghulam Mehmood Shah	Nil	Female	NA	NA	NA	12.45	0.36	3064.61	126.073	0		0	0	3190.679134		
1090	Bibi Zuhra	1	Ghulam Mehmood Shah	Nil	Female	NA	NA	NA	12.45	0.36	3064.61	126.073	0		0	0	3190.679134		
1091	Bibi Latifa	1	Ghulam Mehmood Shah	Nil	Female	NA	NA	NA	12.45	0.36	3064.63	126.073	0		0	0	3190.701651		
1092	Bibi Maryam	1	Syed Umar Shah	Nil	Female	NA	NA	NA	4	0.20	9193.91	1134.672	0		0	0	10328.57933		
1093	Najam Un Nisa	1	Syed Muzamil Shah	Nil	Female	NA	NA	NA	12.3	0.05	540.24	33.337	0		0	0	573.5804417		
1094	Bibi Bakht Noor	1	Syed Muzamil Shah	Nil	Female	NA	NA	NA	12.3	0.05	540.24	33.337	0		0	0	573.5804417		
1095	Liaqat Ali Shah	1	Syed Muzamil Shah	Nil	Male	NA	NA	NA	12.3	0.14	1512.64	93.342	0		0	0	1605.986985		
1096	Bibi Rasheeda	1	Syed Muzamil Shah	Nil	Female	NA	NA	NA	12.3	0.08	907.60	56.006	0		0	0	963.6017541		
1097	Bibi Meher Un Nisa	1	Syed Muzamil Shah	Nil	Female	NA	NA	NA	12.3	0.08	907.60	56.006	0		0	0	963.6017541		
1098	Bibi Sadiqua	1	Syed Muzamil Shah	Nil	Female	NA	NA	NA	12.3	0.08	907.60	56.006	0		0	0	963.6017541		
1099	Syed Munawar Shah	1	Syed Abdul Satar Shah	Nil	Male	NA	NA	NA	1.05	0.08	3536.08	436.408	0		0	0	3972.487701		
1100	Najam Un Nisa	1	Syed Altaf Ali Shah	Nil	Female	NA	NA	NA	12.5	0.04	392.84	24.241	0		0	0	417.0842108		

Sr. No of DPs ¹	Name of DP	Number of Land Parce ² 1	Father Name	Number of Share Holder ³	Gender	Age	Total No. APs in the household	Total Income Monthly	Total Land in Kanal	Affected Land in Kanal	DP's Amount of Affected Land (A)	Non-Fruit Trees Amount PKR (B)	Fruit Trees Amount PKR (C)	Crop ⁴	Affected Structure Sqft	Amount affected structure (PKR) (D)	Total Amount of each AP (PKR) (A+B+C+D)	Loss of Livelihood (%) ⁵	Remarks ⁶
1101	Meer Afzal Shah	1	Shah Faqeer Shah	Nil	Male	NA	NA	NA	12.5	0.20	2160.97	133.349	0		0	0	2294.321767		
1102	Ajmal Shah	1	Shah Faqeer Shah	Nil	Male	NA	NA	NA	12.5	0.20	2160.97	133.349	0		0	0	2294.321767		
1103	Akmal Shah	1	Shah Faqeer Shah	Nil	Male	NA	NA	NA	12.5	0.20	2160.97	133.349	0		0	0	2294.321767		
1104	Inayat Shah	1	Ahmad Ali Shah	Nil	Male	NA	NA	NA	25	1.95	23693.36	16732.500	0		0	0	40425.858		Died
1105	Bibi Sadiqua	1	Syed Arif Shah	Nil	Female	NA	NA	NA	5.05	0.07	1541.53	568.079	0		0	0	2109.609527		
1106	Bibi Hanfa	1	Syed Arif Shah	Nil	Female	NA	NA	NA	5.05	0.07	1541.53	568.079	0		0	0	2109.609527		
1107	Communal Land	1	1359	Nil	NA	NA	NA	NA	5.05	2.60	31591.14	22310.000	0		0	0	53901.144		
1108	Bibi Zareena	1	Alaudin Shah	Nil	Female	NA	NA	NA	17	0.05	518.08	249.167	0		0	0	767.2479278		
1109	Syed Kamil Shah	1	Syed Alauddin Shah	Nil	Male	NA	NA	NA	17	0.29	3108.49	1495.000	0		0	0	4603.487567		
1110	Syed Hasan Ali Ghalib	1	Alaudin Shah	Nil	Male	NA	NA	NA	17.7	0.29	3108.49	1495.000	0		0	0	4603.487567		
1111	Bibi Noor Jehan	1	Alaudin Shah	Nil	Female	NA	NA	NA	17.7	0.07	725.31	348.833	0		0	0	1074.147099		
1112	Bibi Zainam Un Nisa	1	Syed Mubarak Shah	Nil	Female	NA	NA	NA	17.7	0.19	2072.33	996.667	0		0	0	3068.991711		
1113	Bibi Afzal Un Nisa	1	Syed Mubarak Shah	Nil	Female	NA	NA	NA	17.7	0.19	2072.33	996.667	0		0	0	3068.991711		
1114	Bibi Shameem Akhtar	1	Syed Hameed Uddin Shah	Nil	Female	NA	NA	NA	17.7	0.05	518.08	249.167	0		0	0	767.2479278		
1115	Wasif Ali Shah	1	Syed Hameed Uddin Shah	Nil	Male	NA	NA	NA	17.7	0.25	2694.02	1295.667	0		0	0	3989.689224		
1116	Iqbal Sultan	1	Aziz Uddin Shah	Nil	Male	NA	NA	NA	17.7	0.26	2797.64	1345.500	0		0	0	4143.13881		
1117	Rasheed Uddin Shah	1	Aziz Uddin Shah	Nil	Male	NA	NA	NA	17.7	0.34	3626.57	1744.167	0		0	0	5370.735494		
1118	Shabir Ul Haq Shah	1	Aziz Uddin Shah	Nil	Male	NA	NA	NA	17.7	0.34	3626.57	1744.167	0		0	0	5370.735494		
1119	Wajih Ul Hasan Shah	1	Aziz Uddin Shah	Nil	Male	NA	NA	NA	17.7	0.34	3626.57	1744.167	0		0	0	5370.735494		
1120	Bibi Ayesha	1	Aziz Uddin Shah	Nil	Female	NA	NA	NA	17.7	0.11	1191.59	573.083	0		0	0	1764.670234		
1121	Aziz Fatima	1	Aziz Uddin Shah	Nil	Female	NA	NA	NA	17.7	0.12	1243.40	598.000	0		0	0	1841.395027		
1122	Ghulam Mustafa Shah	1	Syed Umar Shah	Nil	Male	NA	NA	NA	20	1.93	20723.25	9966.667	0		0	0	30689.91711		
1123	Mukhtiar Hussain Shah	1	Syed Mustafa Shah	Nil	Male	NA	NA	NA	17.7	0.32	3471.14	1669.417	0		0	0	5140.561116		
1124	Kaniz Fatima	1	Abdul Rehman Shah	Nil	Female	NA	NA	NA	21.9	0.53	6991.57	3426.046	0		0	0	10417.61214		
1125	Najam Un Nisa	1	Rahmat Shah	Nil	Female	NA	NA	NA	21.9	0.53	6991.57	3426.046	0		0	0	10417.61214		

Sr. No of DPs ¹	Name of DP	Number of Land Parce ² 1	Father Name	Number of Share Holder ³	Gender	Age	Total No. APs in the household	Total Income Monthly	Total Land in Kanal	Affected Land in Kanal	DP's Amount of Affected Land (A)	Non-Fruit Trees Amount PKR (B)	Fruit Trees Amount PKR (C)	Crop ⁴	Affected Structure Sqft	Amount affected structure (PKR) (D)	Total Amount of each AP (PKR) (A+B+C+D)	Loss of Livelihood (%) ⁵	Remarks ⁶
1126	Farukh Taj	1	Akram Khan	Nil	Female	NA	NA	NA	60	5.80	62169.75	29900.000	0		0	0	92069.75133		
1127	Fayaz Elahi	1	Khwaja Nizam Uddin Shah	Nil	Male	NA	NA	NA	17.7	0.04	466.27	224.250	0		0	0	690.523135		
1128	Syed Naeem Ul Haq	1	Khwaja Nizam Uddin Shah	Nil	Male	NA	NA	NA	17.7	0.07	777.12	373.750	0		0	0	1150.871892		
1129	Syed Faheem Ul Haq	1	Khwaja Nizam Uddin Shah	Nil	Male	NA	NA	NA	17.7	0.07	777.12	373.750	0		0	0	1150.871892		
1130	Syed Nadeem Ul Haq	1	Khwaja Nizam Uddin Shah	Nil	Male	NA	NA	NA	17.7	0.07	777.12	373.750	0		0	0	1150.871892		
1131	Syed Azeem Ul Haq	1	Khwaja Nizam Uddin Shah	Nil	Male	NA	NA	NA	17.7	0.08	828.93	398.667	0		0	0	1227.596684		
1132	Bibi Farhat	1	Bashir Hussain Shah	Nil	Female	NA	NA	NA	17.7	0.04	466.27	224.250	0		0	0	690.523135		
1133	Mohsin Ali Shah	1	Bashir Hussain Shah	Nil	Male	NA	NA	NA	17.7	0.07	777.12	373.750	0		0	0	1150.871892		
1134	Zamin Ali Shah	1	Bashir Hussain Shah	Nil	Male	NA	NA	NA	17.7	0.07	777.12	373.750	0		0	0	1150.871892		
1135	Beenish Bashir	1	Bashir Hussain Shah	Nil	Female	NA	NA	NA	17.7	0.03	362.66	174.417	0		0	0	537.0735494		
1136	Aqsa Bashir	1	Bashir Hussain Shah	Nil	Female	NA	NA	NA	17.7	0.04	414.47	199.333	0		0	0	613.7983422		
1137	Hira Bashir	1	Bashir Hussain Shah	Nil	Female	NA	NA	NA	17.7	0.03	362.66	174.417	0		0	0	537.0735494		
1138	Sundas Bashir	1	Bashir Hussain Shah	Nil	Female	NA	NA	NA	17.7	0.04	414.47	199.333	0		0	0	613.7983422		
1139	Noor Jehan	1	Khalid Hussain Shah	Nil	Female	NA	NA	NA	21.9	0.06	944.87	470.303	0		0	0	1415.168747		
1140	Javeria Bibi	1	Khalid Hussain Shah	Nil	Female	NA	NA	NA	21.9	0.22	3300.87	1635.160	0		0	0	4936.029377		
1141	Syed Masoom Shah	1	Rahmat Shah	Nil	Male	NA	NA	NA	113.5	4.38	275981.04	7488.809	0		0	0	283469.8532		
1142	Abid Hussain Shah	1	Shah Hussain Shah	Nil	Male	NA	NA	NA	17.7	0.10	1087.97	523.250	0		0	0	1611.220648		
1143	Akhtar Hussain Shah	1	Shah Hussain Shah	Nil	Male	NA	NA	NA	17.7	0.10	1087.97	523.250	0		0	0	1611.220648		
1144	Faisal Shah	1	Shah Hussain Shah	Nil	Male	NA	NA	NA	17.7	0.10	1087.97	523.250	0		0	0	1611.220648		
1145	Ali Asghar Shah	1	Shah Hussain Shah	Nil	Male	NA	NA	NA	17.7	0.10	1087.97	523.250	0		0	0	1611.220648		
1146	Bibi Tanveer	1	Shah Hussain Shah	Nil	Female	NA	NA	NA	17.7	0.05	518.08	249.167	0		0	0	767.2479278		

Sr. No of DPs ¹	Name of DP	Number of Land Parce ² 1	Father Name	Number of Share Holder ³	Gender	Age	Total No. APs in the household	Total Income Monthly	Total Land in Kanal	Affected Land in Kanal	DP's Amount of Affected Land (A)	Non-Fruit Trees Amount PKR (B)	Fruit Trees Amount PKR (C)	Crop ⁴	Affected Structure Sqft	Amount affected structure (PKR) (D)	Total Amount of each AP (PKR) (A+B+C+D)	Loss of Livelihood (%) ⁵	Remarks ⁶
1147	Bibi Rifat	1	Shah Hussain Shah	Nil	Female	NA	NA	NA	17.7	0.05	569.89	274.083	0		0	0	843.9727206		
1148	Syed Mushtaq Ahmad Shah	1	Syed Noor Muhammad Shah	Nil	Male	NA	NA	NA	17.7	0.05	448.55	149.500	0		0	0	598.0535022		
1149	Abdul Mateen	1	Mushtaq Hussain Shah	Nil	Male	NA	NA	NA	17.7	0.02	259.04	124.583	0		0	0	383.6239639		
1150	Bibi Rabia	1	Mushtaq Hussain Shah	Nil	Female	22	1	-	17.7	0.01	103.62	49.833	0		0	0	153.4495856		Available
1151	Bibi Arifa	1	Mushtaq Hussain Shah	Nil	Female	NA	NA	NA	17.7	0.01	155.42	74.750	0		0	0	230.1743783		
1152	Bibi Tehmeena	1	Mushtaq Hussain Shah	Nil	Female	NA	NA	NA	17.7	0.01	155.42	74.750	0		0	0	230.1743783		
1153	Sahib Un Nisa	1	Syed Jalal Shah	Nil	Female	NA	NA	NA	3.7	0.10	607.52	0	0		0	0	607.522		
1154	Abdul Wahab Shah	1	Syed Jalal Shah	Nil	Male	NA	NA	NA	3.7	0.35	2126.33	0	0		0	0	2126.327		
1155	Shah Hussain Shah	1	Syed Hasan Shah	Nil	Male	NA	NA	NA	3.7	0.20	1215.04	0	0		0	0	1215.044		
1156	Abdul Rasheed Shah	1	Syed Hasan Shah	Nil	Male	NA	NA	NA	3.7	0.20	1215.04	0	0		0	0	1215.044		
1157	Bibi Saira	1	Syed Hasan Shah	Nil	Female	NA	NA	NA	3.7	0.10	607.52	0	0		0	0	607.522		
1158	Aziz Fatima	1	Syed Hasan Shah	Nil	Female	NA	NA	NA	3.7	0.10	607.52	0	0		0	0	607.522		
1159	Habib Un Nisa	1	Syed Hasan Shah	Nil	Female	NA	NA	NA	3.7	0.10	607.52	0	0		0	0	607.522		
1160	Khair Un Nisa	1	Syed Hasan Shah	Nil	Female	NA	NA	NA	3.7	0.10	607.52	0	0		0	0	607.522		
1161	Aziz	1	Syed Abdul Satar Shah	Nil	Male	NA	NA	NA	3.7	0.10	607.52	0	0		0	0	607.522		
1162	Ghulam Qasim Shah	1	Syed Abdul Satar Shah	Nil	Male	NA	NA	NA	3.7	0.18	1063.16	0	0		0	0	1063.1635		
1163	Ghulam Jafar Shah	1	Syed Abdul Satar Shah	Nil	Male	NA	NA	NA	3.7	0.18	1063.16	0	0		0	0	1063.1635		
1164	Muhammad Ashraf Shah	1	Syed Abdul Satar Shah	Nil	Male	NA	NA	NA	3.7	0.18	1063.16	0	0		0	0	1063.1635		
1165	Bibi Dilshad	1	Syed Abdul Satar Shah	Nil	Female	NA	NA	NA	3.7	0.09	528.54	0	0		0	0	528.54414		
1166	Bibi Asmat	1	Syed Abdul Satar Shah	Nil	Female	NA	NA	NA	3.7	0.09	534.62	0	0		0	0	534.61936		
1167	Bibi Hasan Bano	1	Ibrahim Shah	Nil	Female	NA	NA	NA	4.7	0.04	68625.18	413.619	0		0	0	69038.79801		
1168	Syed Jafar Hussain Shah	1	Ibrahim Shah	Nil	Male	NA	NA	NA	3.7	0.05	92380.05	556.795	0		0	0	92936.84348		
1169	Syed Mazhar Hussain Shah	1	Ibrahim Shah	Nil	Male	NA	NA	NA	3.7	0.05	92380.05	556.795	0		0	0	92936.84348		
1170	Syed Muzam Shah	1	Ibrahim Shah	Nil	Male	NA	NA	NA	3.7	0.05	92380.05	556.795	0		0	0	92936.84348		

Sr. No of DPs ¹	Name of DP	Number of Land Parce ² 1	Father Name	Number of Share Holder ³	Gender	Age	Total No. APs in the household	Total Income Monthly	Total Land In Kanal	Affected Land in Kanal	DP's Amount of Affected Land (A)	Non-Fruit Trees Amount PKR (B)	Fruit Trees Amount PKR (C)	Crop ⁴	Affected Structure Sqft	Amount affected structure (PKR) (D)	Total Amount of each AP (PKR) (A+B+C+D)	Loss of Livelihood (%) ⁵	Remarks ⁶
1171	Bibi Ayesha	1	Ibrahim Shah	Nil	Female	NA	NA	NA	3.7	0.02	44870.31	270.443	0		0	0	45140.75255		
1172	Bibi Ghazala	1	Ibrahim Shah	Nil	Female	NA	NA	NA	3.7	0.02	44870.31	270.443	0		0	0	45140.75255		
1173	Bibi Zahida	1	Ibrahim Shah	Nil	Female	NA	NA	NA	3.7	0.02	47509.74	286.352	0		0	0	47796.09093		
1174	Fareed Shah	1	Syed Mehmood Shah	Nil	Male	NA	NA	NA	3.7	0.31	617626.61	3722.572	0		0	0	621349.1821		
1175	Bibi Ghulam Fatima	1	Syed Mehmood Shah	Nil	Female	NA	NA	NA	3.7	0.16	308813.30	1861.286	0		0	0	310674.591		
1176	Bibi Zuhra	1	Syed Mehmood Shah	Nil	Female	NA	NA	NA	3.7	0.16	308813.30	1861.286	0		0	0	310674.591		
1177	Amjad Hussain Shah	1	Syed Muzamil Shah	Nil	Male	NA	NA	NA	3.2	0.05	89740.62	540.887	0		0	0	90281.50509		
1178	Saima Bibi	1	Syed Muzamil Shah	Nil	Female	NA	NA	NA	3.2	0.02	44870.31	270.443	0		0	0	45140.75255		
1179	Adeela Shah	1	Syed Muzamil Shah	Nil	Female	NA	NA	NA	3.2	0.02	44870.31	270.443	0		0	0	45140.75255		
1180	Sahib Zadi	1	Kareem Shah	Nil	Female	NA	NA	NA	3.2	0.13	263943.00	1590.843	0		0	0	265533.8385		
1181	Basro	1	Kareem Shah	Nil	Female	NA	NA	NA	3.2	0.07	131971.50	795.421	0		0	0	132766.9193		
1182	Bibi Jan	1	Kareem Shah	Nil	Female	NA	NA	NA	3.2	0.07	131971.50	795.421	0		0	0	132766.9193		
1183	Saira	1	Kareem Shah	Nil	Female	NA	NA	NA	3.2	0.07	131971.50	795.421	0		0	0	132766.9193		
1184	Khatoon	1	Kareem Shah	Nil	Female	NA	NA	NA	3.2	0.07	131971.50	795.421	0		0	0	132766.9193		
1185	Badar Un Nisa	1	Kareem Shah	Nil	Female	NA	NA	NA	3.2	0.07	131971.50	795.421	0		0	0	132766.9193		
1186	Zaibo	1	Kareem Shah	Nil	Female	NA	NA	NA	3.2	0.07	131971.50	795.421	0		0	0	132766.9193		
1187	Kaniz Fatima	1	Rahmat Shah	Nil	Female	NA	NA	NA	3.2	0.18	361601.90	2179.455	0		0	0	363781.3587		
1188	Syed Abdul Sattar Shah	1	Syed Ghulam Hussain Shah	Nil	Male	NA	NA	NA	3.2	0.01	13197.15	79.542	0		0	0	13276.69193		
1189	Abid Hussain Shah	1	Zain Ul Abideen	Nil	Male	NA	NA	NA	7.4	0.07	108701.80	898.818	0		0	0	109600.6198		
1190	Akhtar Hussain Shah	1	Zain Ul Abideen	Nil	Male	NA	NA	NA	7.4	0.07	108701.80	898.818	0		0	0	109600.6198		
1191	Faisal Shah	1	Zain Ul Abideen	Nil	Male	NA	NA	NA	7.4	0.07	108701.80	898.818	0		0	0	109600.6198		
1192	Ali Asghar Shah	1	Zain Ul Abideen	Nil	Male	NA	NA	NA	7.4	0.08	111341.23	914.726	0		0	0	112255.9582		
1193	Bibi Tanveer	1	Zain Ul Abideen	Nil	Female	NA	NA	NA	7.4	0.03	52982.67	416.797	0		0	0	53399.4661		
1194	Bibi Rifat	1	Zain Ul Abideen	Nil	Female	NA	NA	NA	7.4	0.04	55622.10	432.706	0		0	0	56054.80448		
1195	Syed Abdul Majeed Shah	1	Syed Zia Ul Hag Shah	Nil	Male	NA	NA	NA	3.2	0.11	211154.40	1272.674	0		0	0	212427.0708		
1196	Bibi Habiba	1	Syed Altaf Ali Shah	Nil	Female	NA	NA	NA	10.2	0.84	101633.37	0	0		0	0	101633.3679		

Sr. No of DPs ¹	Name of DP	Number of Land Parce ² 1	Father Name	Number of Share Holder ³	Gender	Age	Total No. APs in the household	Total Income Monthly	Total Land in Kanal	Affected Land in Kanal	DP's Amount of Affected Land (A)	Non-Fruit Trees Amount PKR (B)	Fruit Trees Amount PKR (C)	Crop ⁴	Affected Structure Sqft	Amount affected structure (PKR) (D)	Total Amount of each AP (PKR) (A+B+C+D)	Loss of Livelihood (%) ⁵	Remarks ⁶
1197	Maroof Un Nisa	1	Saleem Shah	Nil	Female	NA	NA	NA	6.45	0.14	13466.74	1461.463	0		0	0	14928.20079		
1198	Babar Sultan	1	Saleem Shah	Nil	Male	NA	NA	NA	6.45	0.27	41582.99	4601.173	0		0	0	46184.15843		
1199	Bibi Shaheena	1	Saleem Shah	Nil	Female	NA	NA	NA	6.45	0.25	23566.05	2557.376	0		0	0	26123.42716		
1200	Bibi Noor Jehan	1	Saleem Shah	Nil	Female	NA	NA	NA	6.45	0.25	23566.05	2557.376	0		0	0	26123.42716		
1201	Suleman Shah	1	Jamal Shah	Nil	Male	NA	NA	NA	5.1	0.43	90520.78	8893.353	0		0	0	99414.1305		
1202	Nahida Bibi	1	Syed Qaiser Shah	Nil	Female	NA	NA	NA	0.2	0.01	17719.39	1752.552	0		0	0	19471.94375		
1203	Syed Arib Shah	1	Syed Feroz Shah	Nil	Male	NA	NA	NA	5.1	0.14	16673.10	1629.173	0		0	0	18302.27683		
1204	Bibi Naik Un Nisa	1	Syed Feroz Shah	Nil	Female	NA	NA	NA	5.1	0.07	8336.55	814.587	0		0	0	9151.138417		
1205	Ghulam Muhammad Shah	1	Shah Latif Shah	Nil	Male	NA	NA	NA	6.45	0.21	19388.60	2104.163	0		0	0	21492.7673		
1206	Basit Ali Shah	1	Ali Gohar Shah	Nil	Male	NA	NA	NA	6.45	0.40	37706.87	4092.097	0		0	0	41798.96222		
1207	Bibi Samina	1	Ali Gohar Shah	Nil	Female	NA	NA	NA	6.45	0.20	18853.43	2046.048	0		0	0	20899.48111		
1208	Syed Fareed Shah	1	Muazam Shah	Nil	Male	NA	NA	NA	0.2	0.01	28351.03	2804.083	0		0	0	31155.11		
1209	Yousaf Shah	1	Munawar Shah	Nil	Male	NA	NA	NA	6.45	0.14	13466.74	1461.463	0		0	0	14928.20079		
1210	Ishfaq Hussain Shah	1	Syed Alamgir Shah	Nil	Male	NA	NA	NA	6.65	0.16	25888.35	2801.836	0		0	0	28690.18484		
1211	Syed Shahid Hussain Shah	1	Syed Alamgir Shah	Nil	Male	NA	NA	NA	6.65	0.14	25541.34	2769.691	0		0	0	28311.03529		
1212	Neelam Arif	1	Arif Hussain Shah	Nil	Female	NA	NA	NA	5.1	0.12	16316.18	1596.110	0		0	0	17912.29444		
1213	Bibi Bulbul	1	Syed Alamgir Shah	Nil	Female	NA	NA	NA	6.45	0.09	7085.44	838.584	0		0	0	7924.020004		
1214	Muqadar Hussain Shah	1	Syed Alamgir Shah	Nil	Male	NA	NA	NA	6.45	0.15	12387.86	1466.558	0		0	0	13854.41818		
1215	Bibi Ruqiya	1	Syed Alamgir Shah	Nil	Female	NA	NA	NA	5.1	0.04	5351.89	523.551	0		0	0	5875.440455		
1216	Nazia Bibi	1	Syed Alamgir Shah	Nil	Female	NA	NA	NA	6.45	0.07	6192.45	732.910	0		0	0	6925.360637		
1217	Abdul Waheed Shah	1	Noor Ahmad Shah	Nil	Male	NA	NA	NA	151	2.67	620770.47	18467.109	0		0	0	639237.577		
1218	Bashir Hussain Shah	1	Syed Mustafa Shah	Nil	Male	NA	NA	NA	12.1	0.19	10646.64	1980.792	0		0	0	12627.43173		
1219	Syed Wajahat Ali Shah	1	Liaqat Ali Shah	Nil	Male	NA	NA	NA	41.15	0.57	103170.06	5697.631	0		0	0	108867.69		
1220	Syed Iqbal Shah	1	Masoom Shah	Nil	Male	NA	NA	NA	4.2	0.19	4657.67	2367.093	0		0	0	7024.761583		
1221	Syed Abas Shah	1	Masoom Shah	Nil	Male	NA	NA	NA	4.2	0.19	4657.67	2367.093	0		0	0	7024.761583		

Sr. No of DPs ¹	Name of DP	Number of Land Parce ² 1	Father Name	Number of Share Holder ³	Gender	Age	Total No. APs in the household	Total Income Monthly	Total Land in Kanal	Affected Land in Kanal	DP's Amount of Affected Land (A)	Non-Fruit Trees Amount PKR (B)	Fruit Trees Amount PKR (C)	Crop ⁴	Affected Structure Sqft	Amount affected structure (PKR) (D)	Total Amount of each AP (PKR) (A+B+C+D)	Loss of Livelihood (%) ⁵	Remarks ⁶
1222	Muhammad Hussain Shah	1	Masoom Shah	Nil	Male	NA	NA	NA	4.2	0.19	4657.67	2367.093	0		0	0	7024.761583		
1223	Bibi Hanifa	1	Masoom Shah	Nil	Female	NA	NA	NA	4.2	0.02	582.21	295.887	0		0	0	878.0951979		
1224	Bibi Shafita	1	Masoom Shah	Nil	Female	NA	NA	NA	4.2	0.10	2328.83	1183.546	0		0	0	3512.380792		
1225	Tanveer Hussain Shah	1	Muhammad Shah	Nil	Male	NA	NA	NA	4.2	0.26	6404.29	3254.753	0		0	0	9659.047177		
1226	Muhammad Fareed Shah	1	Abdul Rehman Shah	Nil	Male	NA	NA	NA	4.2	0.25	6016.16	3057.495	0		0	0	9073.650378		
1227	Muhammad Nawaz Shah	1	Abdul Wahab Shah	Nil	Male	63	1	-	69.05	0.53	167639.23	4318.986	0		0	0	171958.2129		Available
1228	Sadaqat Ali Shah	1	Abdul Wahab Shah	Nil	Male	NA	NA	NA	74.2	0.57	168390.53	4663.794	0		0	0	173054.3234		
1229	Mubarak Ali Shah	1	Abdul Wahab Shah	Nil	Male	NA	NA	NA	74.2	0.57	168397.47	4663.864	0		0	0	173061.3319		
1230	Jafar Ali Shah	1	Abdul Wahab Shah	Nil	Male	57	1	-	74.2	0.57	168778.24	4664.403	0		0	0	173442.6402		Available
1231	Asmat Ali Shah	1	Abdul Wahab Shah	Nil	Male	58	1	-	74.2	0.57	168439.78	4663.924	0		0	0	173103.6995		Available
1232	Abdul Rahim Shah	1	Abdul Wahab Shah	Nil	Male	NA	NA	NA	4.2	0.07	1649.59	838.345	0		0	0	2487.936394		
1233	Syed Ghulam Hussain Shah	1	Abdul Wahab Shah	Nil	Male	NA	NA	NA	4.2	0.07	1649.59	838.345	0		0	0	2487.936394		
1234	Bibi Meher Afroon	1	Abdul Wahab Shah	Nil	Female	NA	NA	NA	4.2	0.04	873.31	443.830	0		0	0	1317.142797		
1235	Bibi Habib Un Nisa	1	Abdul Wahab Shah	Nil	Female	NA	NA	NA	4.2	0.03	776.28	394.515	0		0	0	1170.793597		
1236	Shah Hussain Shah	1	Shah Zaman Shah	Nil	Male	NA	NA	NA	4.2	0.01	194.07	98.629	0		0	0	292.6983993		
1237	Bibi Fazilat	1	Shah Zaman Shah	Nil	Female	NA	NA	NA	4.2	0.00	97.03	49.314	0		0	0	146.3491997		
1238	Bibi Jamila	1	Shah Zaman Shah	Nil	Female	NA	NA	NA	4.2	0.00	97.03	49.314	0		0	0	146.3491997		
1239	Bibi Sadiqua	1	Shah Zaman Shah	Nil	Female	NA	NA	NA	4.2	0.00	97.03	49.314	0		0	0	146.3491997		
1240	Khalid Hussain Shah	1	Kareem Shah	Nil	Male	NA	NA	NA	4.2	0.00	97.03	49.314	0		0	0	146.3491997		
1241	Mubarak Hussain Shah	1	Kareem Shah	Nil	Male	NA	NA	NA	4.2	0.00	97.03	49.314	0		0	0	146.3491997		
1242	Haq Nawaz Shah	1	Kareem Shah	Nil	Male	NA	NA	NA	4.2	0.00	97.03	49.314	0		0	0	146.3491997		

Sr. No of DPs ¹	Name of DP	Number of Land Parce ² 1	Father Name	Number of Share Holder ³	Gender	Age	Total No. APs in the household	Total Income Monthly	Total Land In Kanal	Affected Land in Kanal	DP's Amount of Affected Land (A)	Non-Fruit Trees Amount PKR (B)	Fruit Trees Amount PKR (C)	Crop ⁴	Affected Structure Sqft	Amount affected structure (PKR) (D)	Total Amount of each AP (PKR) (A+B+C+D)	Loss of Livelihood (%) ⁵	Remarks ⁶
1243	Akhtar Hussain Shah	1	Kareem Shah	Nil	Male	NA	NA	NA	4.2	0.00	97.03	49.314	0		0	0	146.3491997		
1244	Bibi Baseerat	1	Kareem Shah	Nil	Female	NA	NA	NA	4.2	0.00	48.52	24.657	0		0	0	73.17459983		
1245	Bibi Ayesha	1	Kareem Shah	Nil	Female	NA	NA	NA	4.2	0.00	48.52	24.657	0		0	0	73.17459983		
1246	Bibi Rukhtaj	1	Kareem Shah	Nil	Female	NA	NA	NA	4.6	0.00	48.52	24.657	0		0	0	73.17459983		
1247	Rifat Bibi	1	Kareem Shah	Nil	Female	NA	NA	NA	4.6	0.00	48.52	24.657	0		0	0	73.17459983		
1248	Bibi Tasleema	1	Ghulam Ahmad Shah	Nil	Female	NA	NA	NA	18.3	0.46	585347.22	1671.413	0		0	0	587018.6302		
1249	Abdul Qayum	1	Muhammad Ayub	Nil	Male	NA	NA	NA	0.6	0.05	303.76	0	0		0	0	303.761		
1250	Bibi Noor Saba	1	Shah Zaman Shah	Nil	Female	NA	NA	NA	117.35	0.15	104132.38	260.797	0		0	0	104393.1727		
1251	Khair Un Nisa	1	Syed Umar Shah	Nil	Female	NA	NA	NA	125.45	1.90	3125973.90	3496.388	0		0	0	3129470.283		
1252	Azeem Shah	1	Shah Nizam Shah	Nil	Male	NA	NA	NA	7.35	0.16	275183.29	548.438	0		0	0	275731.7281		
1253	Khalil Un Nisa	1	Habib Shah	Nil	Female	NA	NA	NA	139.45	1.89	1756055.09	5563.168	0		0	0	1761618.257		
1254	Maroof Un Nisa	1	Habib Shah	Nil	Female	NA	NA	NA	108.25	0.49	129979.07	878.903	0		0	0	130857.9704		
1255	Bibi Baseerat	1	Abdul Qayum Shah	Nil	Female	NA	NA	NA	37.1	0.20	247427.30	474.789	0		0	0	247902.0927		
1256	Bibi Sajida	1	Abdul Qayum Shah	Nil	Female	33	9	-	37.05	0.19	250848.87	511.910	0		0	0	251360.7781		Available
1257	Bibi Naseema	1	Ghulam Ahmad Shah	Nil	Female	NA	NA	NA	20.3	0.57	339073.21	1227.029	0		0	0	340300.2426		
1258	Syed Noor Ul Ain Shah	1	Ghulam Ahmad Shah	Nil	Male	NA	NA	NA	1.6	0.02	19749.74	83.854	0		0	0	19833.5928		
1259	Bibi Zainaba	1	Nasir Shah	Nil	Female	NA	NA	NA	27.4	0.24	289766.02	517.212	0		0	0	290283.2307		
1260	Ikhtaq Hussain Shah	1	Habib Shah	Nil	Male	NA	NA	NA	125.8	0.58	190680.27	1057.988	0		0	0	191738.2627		
1261	Najam Un Nisa	1	Habib Shah	Nil	Female	NA	NA	NA	127.7	0.45	110456.61	658.097	0		0	0	111114.7098		
1262	Begam Noor	1	Rahmat Ullah	Nil	Female	NA	NA	NA	12.05	1.13	936479.93	6582.488	0		0	0	943062.4221		
1263	Zakir Hussain Shah	1	Rahmat Ullah	Nil	Male	55	4	-	13.95	1.32	1017040.06	8493.700	0		0	0	1025533.763		Available
1264	Amjad Munir	1	Rahmat Ullah	Nil	Male	49	3	-	15	1.02	486404.37	4244.972	0		0	0	490649.3426		Available
1265	Sabiha	1	Rahmat Ullah	Nil	Female	61	1	-	12.05	0.64	411343.94	3166.412	0		0	0	414510.3506		Available
1266	Shahnaz	1	Rahmat Ullah	Nil	Female	51	1	-	12.05	0.79	654200.86	4596.015	0		0	0	658796.8732		Available
1267	Shahida	1	Rahmat Ullah	Nil	Female	56	1	-	12.05	0.79	654200.86	4596.015	0		0	0	658796.8732		Available
1268	Tahira	1	Rahmat Ullah	Nil	Female	46	1	-	8.35	0.68	339329.08	2966.790	0		0	0	342295.8738		Available

Sr. No of DPs ¹	Name of DP	Number of Land Parce ² 1	Father Name	Number of Share Holder ³	Gender	Age	Total No. APs in the household	Total Income Monthly	Total Land In Kanal	Affected Land in Kanal	DP's Amount of Affected Land (A)	Non-Fruit Trees Amount PKR (B)	Fruit Trees Amount PKR (C)	Crop ⁴	Affected Structure Sqft	Amount affected structure (PKR) (D)	Total Amount of each AP (PKR) (A+B+C+D)	Loss of Livelihood (%) ⁵	Remarks ⁶
1269	Benazir	1	Rahmat Ullah	Nil	Female	NA	NA	NA	12.05	0.50	333908.38	2486.278	0		0	0	336394.6597		
1270	Bibi Ruqiya	1	Muhammad Parvez	Nil	Female	NA	NA	NA	0.6	0.01	54.84	0	0		0	0	54.8428855		
1271	Muhammad Dilawar	1	Muhammad Parvez	Nil	Male	27	1	-	11.5	0.20	163926.36	1152.183	0		0	0	165078.5385		Available
1272	Babar	1	Muhammad Parvez	Nil	Male	33	3	-	11.5	0.20	163926.36	1152.183	0		0	0	165078.5385		Available
1273	Niaz Min	1	Muhammad Parvez	Nil	Male	30	5	-	11.5	0.10	81211.43	569.733	0		0	0	81781.16575		Available
1274	Arosa	1	Muhammad Parvez	Nil	Female	29	5	-	11.5	0.10	81211.43	569.733	0		0	0	81781.16575		Available
1275	Sabir Hussain Shah	1	Niamat Ullah	Nil	Male	NA	NA	NA	11.5	0.37	192226.50	1563.688	0		0	0	193790.1847		
1276	Muhammad Mushtaq Hussain	1	Niamat Ullah	Nil	Male	66	9	-	11.5	0.37	192226.50	1563.688	0		0	0	193790.1847		Available
1277	Aurangzeb Shah	1	Niamat Ullah	Nil	Male	50	1	-	11.5	0.37	192226.50	1563.688	0		0	0	193790.1847		Available
1278	Saeeda	1	Niamat Ullah	Nil	Female	66	7	-	11.5	0.18	94960.91	771.968	0		0	0	95732.88178		Available
1279	Habib Un Nisa	1	Niamat Ullah	Nil	Female	64	6	-	11.5	0.18	94960.91	771.968	0		0	0	95732.88178		Available
1280	Zeenat Un Nisa	1	Niamat Ullah	Nil	Female	57	5	-	11.5	0.18	95129.21	772.958	0		0	0	95902.17251		Available
1281	Shamshad	1	Niamat Ullah	Nil	Male	54	4	-	11.5	0.18	95129.21	772.958	0		0	0	95902.17251		Available
1282	Meher Un Nisa	1	Niamat Ullah	Nil	Female	52	4	-	11.5	0.18	95129.12	772.958	0		0	0	95902.07844		Available
1283	Niaz Gul	1	Niamat Ullah	Nil	Male	NA	NA	NA	11.5	0.13	69421.00	564.004	0		0	0	69985.00512		
1284	Khaliq Noor	1	Niamat Ullah	Nil	Female	NA	NA	NA	11.5	0.13	69421.00	564.004	0		0	0	69985.00512		
1285	Sumera	1	Muhammad Fareed Shah	Nil	Female	NA	NA	NA	11.5	0.01	3371.61	27.416	0		0	0	3399.026917		
1286	Arshad Hussain Shah	1	Habib Shah	Nil	Male	NA	NA	NA	1.6	0.02	19987.27	101.663	0		0	0	20088.93576		
1287	Ali Gohar Shah	1	Noor Ahmad Shah	Nil	Male	NA	NA	NA	40	3.07	4937653.36	9048.375	0		0	0	4946701.736		
1288	Bibi Zainaba	1	Abdul Qayum Shah	Nil	Female	NA	NA	NA	1.6	0.01	13678.10	69.572	0		0	0	13747.67673		
1289	Lail Un Nisa	1	Habib Shah	Nil	Female	NA	NA	NA	15.25	0.03	22865.25	28.546	0		0	0	22893.79863		
1290	Bibi Sailha	1	Syed Abdul Satar Shah	Nil	Female	NA	NA	NA	1.05	0.09	170106.16	186.889	0		0	0	170293.0494		
1291	Zeenat Un Nisa	1	Syed Abdul Satar Shah	Nil	Female	49	1	-	9.4	0.10	187892.11	206.395	0		0	0	188098.5074		Available
1292	Bibi Naseem Fatima	1	Syed Abdul Satar Shah	Nil	Female	35	1	-	3	0.18	340212.32	373.779	0		0	0	340586.0988		Available
1293	Mukhtiar Ahmad Shah	1	Shah Jee Shah	Nil	Male	NA	NA	NA	14.85	0.59	1048911.03	7587.844	0		0	0	1056498.878		
1294	Falil Un Nisa	1	Habib Shah	Nil	Female	NA	NA	NA	11.65	1.01	1704186.91	1783.324	0		0	0	1705970.229		
1295	Abdul Qayum Shah	1	Khair Un Nisa	Nil	Male	NA	NA	NA	5.2	0.06	95238.23	0	0		0	0	95238.23455		

Sr. No of DPs ¹	Name of DP	Number of Land Parce ² 1	Father Name	Number of Share Holder ³	Gender	Age	Total No. APs in the household	Total Income Monthly	Total Land In Kanal	Affected Land in Kanal	DP's Amount of Affected Land (A)	Non-Fruit Trees Amount PKR (B)	Fruit Trees Amount PKR (C)	Crop ⁴	Affected Structure Sqft	Amount affected structure (PKR) (D)	Total Amount of each AP (PKR) (A+B+C+D)	Loss of Livelihood (%) ⁵	Remarks ⁶
1296	Bibi Murtaza	1	Abdul Qayum Shah	Nil	Female	NA	NA	NA	3.05	0.12	216036.75	0	0		0	0	216036.7518		
1297	Bibi Basro	1	Fazal Khaliq Shah	Nil	Female	NA	NA	NA	103.8	1.55	74963.89	612.062	0		0	0	75575.9546		
1298	Saira Bibi	1	Syed Ghulam Hussain Shah	Nil	Female	NA	NA	NA	6.05	0.28	6727.94	1962.530	0		0	0	8690.474292		
1299	Ikhtlaq Hussain Shah	1	Syed Ghulam Hussain Shah	Nil	Male	NA	NA	NA	6.05	0.56	13566.18	3957.232	0		0	0	17523.41538		
1300	Zainaba	1	Syed Ghulam Hussain Shah	Nil	Female	NA	NA	NA	6.05	0.28	6727.94	1962.530	0		0	0	8690.474292		
1301	Jamila Bibi	1	Syed Ghulam Hussain Shah	Nil	Female	NA	NA	NA	6.05	0.28	6727.94	1962.530	0		0	0	8690.474292		
1302	Muhammad Shah	1	Syed Ghulam Hussain Shah	Nil	Male	NA	NA	NA	6.05	0.56	13566.18	3957.232	0		0	0	17523.41538		
1303	Barkat Ali Shah	1	Shah Faqeer Shah	Nil	Male	NA	NA	NA	25	2.22	54044.14	15764.583	0		0	0	69808.72792		
1304	Meher Afzoo	1	Barkat Ali Shah	Nil	Female	NA	NA	NA	5	0.89	21617.66	6305.833	0		0	0	27923.49117		
1305	Bibi Parveen	1	Syed Ghulam Hussain Shah	Nil	Female	45	7	-	18.55	1.33	1385959.61	1739.385	0		0	0	1387698.996		Available
1306	Bibi Sahira	1	Abdul Qayum Shah	Nil	Female	NA	NA	NA	1.05	0.01	37.97	0	0		0	0	37.970125		
1307	Muhammad Alam	1	Juma	Nil	Male	NA	NA	NA	6.05	0.22	128169.20	1125.738	0		0	0	129294.9367		Died
1308	Rifat Khurshid	1	Khurshid Anwar	Nil	Female	NA	NA	NA	6.05	0.13	77435.56	680.134	0		0	0	78115.69093		
1309	Muhammad Parvez	1	Ruqiya	Nil	Male	NA	NA	NA	10.35	0.19	163870.44	1152.183	0		0	0	165022.6218		
1310	Shaukat Ali Shah	1	Syed Muhammad Shah	Nil	Male	NA	NA	NA	0.75	0.02	110.95	0	0		0	0	110.9506524		
1311	Abdul Wahab Shah	1	Abdul Waheed Shah	Nil	Male	NA	NA	NA	0.75	0.01	61.94	0	0		0	0	61.9399834		
1312	Bibi Mahala	1	Ghulam Rasool Shah	Nil	Female	NA	NA	NA	103.9	0.82	94883.52	802.467	0		0	0	95685.98796		
1313	Abdul Qadir Shah	1	Hayat Shah	Nil	Male	NA	NA	NA	16.75	1.15	31761.33	3837.181	0		0	0	35598.50947		
1314	Shahzadi	1	Hayat Shah	Nil	Female	NA	NA	NA	2.1	0.14	828.53	0	0		0	0	828.5275994		
1315	Mudasir Shah	1	Hayat Shah	Nil	Male	NA	NA	NA	2.1	0.04	252.36	0	0		0	0	252.3552923		
1316	Syed Muzamil Shah	1	Hayat Shah	Nil	Male	NA	NA	NA	3.5	0.22	1351.32	0	0		0	0	1351.317805		

Sr. No of DPs ¹	Name of DP	Number of Land Parce ² 1	Father Name	Number of Share Holder ³	Gender	Age	Total No. APs in the household	Total Income Monthly	Total Land In Kanal	Affected Land in Kanal	DP's Amount of Affected Land (A)	Non-Fruit Trees Amount PKR (B)	Fruit Trees Amount PKR (C)	Crop ⁴	Affected Structure Sqft	Amount affected structure (PKR) (D)	Total Amount of each AP (PKR) (A+B+C+D)	Loss of Livelihood (%) ⁵	Remarks ⁶
1317	Bibi Ghulam Fatima	1	Hayat Shah	Nil	Female	NA	NA	NA	0.7	0.01	56.08	0	0		0	0	56.07895385		
1318	Ghulam Fareed Shah	1	Hayat Shah	Nil	Male	NA	NA	NA	2.1	0.04	273.12	0	0		0	0	273.1220299		
1319	Bashir Hussain Shah	1	Sahib Haq Shah	Nil	Male	NA	NA	NA	0.7	0.00	18.69	0	0		0	0	18.69298462		
1320	Aziz Ur Rehman Shah	1	Sahib Haq Shah	Nil	Male	NA	NA	NA	0.7	0.00	18.69	0	0		0	0	18.69298462		
1321	Syed Muzamil Shah	1	Sahib Haq Shah	Nil	Male	NA	NA	NA	0.7	0.00	18.69	0	0		0	0	18.69298462		
1322	Sahib Haq Shah	1	Hayat Shah	Nil	Male	NA	NA	NA	1.4	0.02	117.77	0	0		0	0	117.7658031		
1323	Habib Shah	1	Latif Shah	Nil	Male	NA	NA	NA	1.4	0.03	196.28	0	0		0	0	196.2763385		
1324	Bibi Ghulam Fatima	1	Latif Shah	Nil	Female	NA	NA	NA	1.4	0.10	588.83	0	0		0	0	588.8290154		
1325	Aziz Ur Rehman Shah	1	Latif Shah	Nil	Male	NA	NA	NA	1.4	0.02	117.77	0	0		0	0	117.7658031		
1326	Syed Un Nisa	1	Syed Muhammad Shah	Nil	Female	NA	NA	NA	2	0.14	821.32	0	0		0	0	821.3230115		
1327	Bibi Mahalay	1	Syed Muhammad Shah	Nil	Female	NA	NA	NA	2	0.14	821.32	0	0		0	0	821.3230115		
1328	Shah Mardan Shah	1	Syed Umar Shah	Nil	Male	NA	NA	NA	0.7	0.00	24.08	145.873	0		0	0	169.9550684		
1329	Saira	1	Qalandar Shah	Nil	Female	NA	NA	NA	0.7	0.02	119.03	721.004	0		0	0	840.0308695		
1330	Nazir Hussain Shah	1	Syed Muzamil Shah	Nil	Male	NA	NA	NA	29.9	0.05	68553.37	208.507	0		0	0	68761.87874		
1331	Bibi Jan	1	Syed Mubarak Shah	Nil	Female	NA	NA	NA	0.7	0.01	73.83	447.214	0		0	0	521.0426888		
1332	Bibi Hafsa	1	Ghulam Muhammad Shah	Nil	Female	NA	NA	NA	6.7	0.26	495098.86	968.538	0		0	0	496067.4003		
1333	Bibi Khatoon	1	Zain Ul Abideen	Nil	Female	NA	NA	NA	6.7	0.06	116904.84	228.695	0		0	0	117133.5325		
1334	Bibi Sahira	1	Syed Said Ur Rehman	Nil	Female	NA	NA	NA	12	1.07	2057525.13	4025.038	0		0	0	2061550.172		
1335	Bibi Baseerat	1	Rizwan Shah	Nil	Female	NA	NA	NA	6.7	0.10	192892.98	377.347	0		0	0	193270.3286		
1336	Falil Un Nisa	1	Hussain Shah	Nil	Female	NA	NA	NA	0.7	0.02	109.38	0	0		0	0	109.3788214		
1337	Marroof Un Nisa	1	Hussain Shah	Nil	Female	NA	NA	NA	0.7	0.00	15.98	0	0		0	0	15.98286115		
1338	Hila	1	Syed Umar Shah	Nil	Female	NA	NA	NA	113.8	0.69	694631.13	2229.136	0		0	0	696860.2663		
1339	Bibi Haseena	1	Ghulam Ahmad Shah	Nil	Female	NA	NA	NA	0.15	0.00	24.70	0	0		0	0	24.70067126		
1340	Bibi Malak Un Nisa	1	Syed Ghulam Hussain Shah	Nil	Female	NA	NA	NA	24.2	0.28	100149.55	444.199	0		0	0	100593.7532		Died

Sr. No of DPs ¹	Name of DP	Number of Land Parce ² 1	Father Name	Number of Share Holder ³	Gender	Age	Total No. APs in the household	Total Income Monthly	Total Land in Kanal	Affected Land in Kanal	DP's Amount of Affected Land (A)	Non-Fruit Trees Amount PKR (B)	Fruit Trees Amount PKR (C)	Crop ⁴	Affected Structure Sqft	Amount affected structure (PKR) (D)	Total Amount of each AP (PKR) (A+B+C+D)	Loss of Livelihood (%) ⁵	Remarks ⁶
1341	Syed Ghulam Hussain Shah	1	Qalandar Shah	Nil	Male	NA	NA	NA	126.6	4.66	1053260.66	6084.714	0		0	0	1059345.371		Died
1342	Ahmad Munir	1	Rahmat Ullah	Nil	Male	NA	NA	NA	5	0.49	784614.66	4618.718	0		0	0	789233.3807		
1343	Abdul Rehman Shah	1	Maqbool Shah	Nil	Male	NA	NA	NA	3.15	0.02	37362.60	219.939	0		0	0	37582.54194		Died
1344	Samina Bibi	1	Abdul Rehman Shah	Nil	Female	NA	NA	NA	3.15	0.02	37362.60	219.939	0		0	0	37582.54194		
1345	Fozia Bibi	1	Abdul Rehman Shah	Nil	Female	NA	NA	NA	3.15	0.02	37362.60	219.939	0		0	0	37582.54194		
1346	Bibi Maryam	1	Syed Fareed Hussain Shah	Nil	Female	NA	NA	NA	5.3	0.04	57264.62	307.122	0		0	0	57571.73908		
1347	Bibi Yasmeen	1	Syed Fareed Hussain Shah	Nil	Female	NA	NA	NA	5.3	0.04	57264.62	307.122	0		0	0	57571.73908		
1348	Bibi Tasleem	1	Syed Fareed Hussain Shah	Nil	Female	36	6	-	5.3	0.04	57264.62	307.122	0		0	0	57571.73908		Available
1349	Bibi Mehnaz	1	Syed Fareed Hussain Shah	Nil	Female	42	7	-	5.3	0.04	57264.62	307.122	0		0	0	57571.73908		Available
1350	Bibi Kosar	1	Syed Fareed Hussain Shah	Nil	Female	31	6	-	5.3	0.04	57264.62	307.122	0		0	0	57571.73908		Available
1351	Bibi Rabia	1	Syed Fareed Hussain Shah	Nil	Female	24	4	-	5.3	0.04	57264.62	307.122	0		0	0	57571.73908		Available
1352	Miskeen Shah	1	Ikhliaq Hussain Shah	Nil	Male	NA	NA	NA	7.95	0.11	132707.22	750.963	0		0	0	133458.1839		
1353	Naseem Shah	1	Ikhliaq Hussain Shah	Nil	Male	NA	NA	NA	7.95	0.03	47120.90	275.419	0		0	0	47396.31701		
1354	Shabir Hussain Shah	1	Ikhliaq Hussain Shah	Nil	Male	NA	NA	NA	7.95	0.11	132707.22	750.963	0		0	0	133458.1839		
1355	Asia Bibi	1	Ikhliaq Hussain Shah	Nil	Female	NA	NA	NA	7.95	0.05	66320.26	375.481	0		0	0	66695.74253		
1356	Chand Bibi	1	Ikhliaq Hussain Shah	Nil	Female	NA	NA	NA	7.95	0.05	66320.26	375.481	0		0	0	66695.74253		
1357	Bibi Shumalla	1	Afsar Ali Shah	Nil	Female	21	2	-	7.95	0.08	85586.32	475.544	0		0	0	86061.8669		Available
1358	Farzana Bibi	1	Syed Muhammad Irfan Shah	Nil	Female	NA	NA	NA	1.15	0.05	1330.57	0	0		0	0	1330.565229		
1359	Muhammad Sarfaraz	1	Abdul Aziz Shah	Nil	Male	NA	NA	NA	1.15	0.04	902.08	0	0		0	0	902.0781212		
1360	Waqar Ahmad	1	Abdul Aziz Shah	Nil	Male	35	1	-	1.15	0.04	902.08	0	0		0	0	902.0781212		Available

Sr. No of DPs ¹	Name of DP	Number of Land Parce ² 1	Father Name	Number of Share Holder ³	Gender	Age	Total No. APs in the household	Total Income Monthly	Total Land In Kanal	Affected Land in Kanal	DP's Amount of Affected Land (A)	Non-Fruit Trees Amount PKR (B)	Fruit Trees Amount PKR (C)	Crop ⁴	Affected Structure Sqft	Amount affected structure (PKR) (D)	Total Amount of each AP (PKR) (A+B+C+D)	Loss of Livelihood (%) ⁵	Remarks ⁶
1361	Israr Ahmad	1	Abdul Aziz Shah	Nil	Male	26	1	-	1.15	0.04	902.08	0	0		0	0	902.0781212		Available
1362	Awais Aziz	1	Abdul Aziz Shah	Nil	Male	19	1	-	1.15	0.04	902.08	0	0		0	0	902.0781212		Available
1363	Saima Bibi	1	Abdul Aziz Shah	Nil	Female	NA	NA	NA	1.15	0.02	451.04	0	0		0	0	451.0390606		
1364	Naima Bibi	1	Abdul Aziz Shah	Nil	Female	NA	NA	NA	1.15	0.02	451.04	0	0		0	0	451.0390606		
1365	Shamim	1	Abdul Ghafoor	Nil	Female	65	7	-	1.15	0.03	646.49	0	0		0	0	646.4893202		Available
1366	Iftikhar Ahmad	1	Abdul Ghafoor	Nil	Male	44	5	-	1.15	0.04	1001.95	0	0		0	0	1001.951056		Available
1367	Ijaz Ahmad	1	Abdul Ghafoor	Nil	Male	43	6	-	1.15	0.04	1001.95	0	0		0	0	1001.951056		Available
1368	Arsalan Ahmad	1	Abdul Ghafoor	Nil	Male	29	2	-	1.15	0.04	1001.95	0	0		0	0	1001.951056		Available
1369	Najma Bibi	1	Abdul Ghafoor	Nil	Female	NA	NA	NA	1.15	0.02	500.44	0	0		0	0	500.4385768		
1370	Ikhtaq Hussain Shah	1	Syed Abdul Rauf Shah	Nil	Male	NA	NA	NA	130.25	0.10	25270.70	441.943	0		0	0	25712.64074		
1371	Bibi Safia	1	Syed Abdul Rauf Shah	Nil	Female	NA	NA	NA	115.6	0.05	12566.64	207.888	0		0	0	12774.52857		
1372	Bibi Zakia	1	Syed Abdul Rauf Shah	Nil	Female	NA	NA	NA	130.25	0.05	12688.77	221.541	0		0	0	12910.31077		
1373	Bibi Naheeda	1	Syed Abdul Rauf Shah	Nil	Female	NA	NA	NA	130.25	0.05	12688.77	221.541	0		0	0	12910.31077		
1374	Inam Ul Haq Shah	1	Abdul Wahab Shah	Nil	Male	NA	NA	NA	129.85	0.02	4372.73	73.038	0		0	0	4445.7709		
1375	Mushtaq Hussain Shah	1	Shahab Uddin Shah	Nil	Male	NA	NA	NA	129.85	0.01	1754.30	30.557	0		0	0	1784.853135		
1376	Riaz Hussain Shah	1	Shahab Uddin Shah	Nil	Male	NA	NA	NA	129.85	0.01	1754.30	30.557	0		0	0	1784.853135		
1377	Ashfaq Hussain Shah	1	Shahab Uddin Shah	Nil	Male	NA	NA	NA	129.85	0.01	1754.30	30.557	0		0	0	1784.853135		
1378	Ayaz Hussain Shah	1	Shahab Uddin Shah	Nil	Male	NA	NA	NA	122.35	0.01	410.73	25.164	0		0	0	435.8915484		
1379	Abid Hussain Shah	1	Shahab Uddin Shah	Nil	Male	NA	NA	NA	136.6	0.01	2715.12	84.381	0		0	0	2799.498778		
1380	Tauqeer Hussain Shah	1	Shahab Uddin Shah	Nil	Male	NA	NA	NA	129.85	0.01	1754.30	30.557	0		0	0	1784.853135		
1381	Bibi Jamila	1	Shahab Uddin Shah	Nil	Female	NA	NA	NA	129.85	0.00	801.13	13.993	0		0	0	815.1230483		
1382	Bibi Fatima	1	Shahab Uddin Shah	Nil	Female	NA	NA	NA	129.85	0.00	819.36	14.332	0		0	0	833.6869922		
1383	Bibi Raiba	1	Shahab Uddin Shah	Nil	Female	NA	NA	NA	120.65	0.00	137.13	11.600	0		0	0	148.73433		
1384	Bibi Sadiqua	1	Fida Hussain Shah	Nil	Female	NA	NA	NA	133.55	0.08	2386.01	578.274	0		0	0	2964.285338		
1385	Imran Rauf Shah	1	Fida Hussain Shah	Nil	Male	NA	NA	NA	129.6	0.02	5551.53	96.896	0		0	0	5648.425445		
1386	Asad Rauf Shah	1	Fida Hussain Shah	Nil	Male	NA	NA	NA	129.6	0.02	5551.53	96.896	0		0	0	5648.425445		

Sr. No of DPs ¹	Name of DP	Number of Land Parce ² 1	Father Name	Number of Share Holder ³	Gender	Age	Total No. APs in the household	Total Income Monthly	Total Land in Kanal	Affected Land in Kanal	DP's Amount of Affected Land (A)	Non-Fruit Trees Amount PKR (B)	Fruit Trees Amount PKR (C)	Crop ⁴	Affected Structure Sqft	Amount affected structure (PKR) (D)	Total Amount of each AP (PKR) (A+B+C+D)	Loss of Livelihood (%) ⁵	Remarks ⁶
1387	Shakir Rauf Shah	1	Fida Hussain Shah	Nil	Male	NA	NA	NA	129.6	0.02	5551.53	96.896	0		0	0	5648.425445		
1388	Bibi Tehreem	1	Fida Hussain Shah	Nil	Female	NA	NA	NA	130.35	0.01	2784.88	48.617	0		0	0	2833.494694		
1389	Bibi Sidra	1	Fida Hussain Shah	Nil	Female	NA	NA	NA	130.35	0.01	2784.88	48.617	0		0	0	2833.494694		
1390	Habib Un Nisa	1	Syed Altaf Ali Shah	Nil	Female	NA	NA	NA	33.65	0.07	26210.04	462.564	0		0	0	26672.60589		
1391	Bibi Rasheeda	1	Syed Altaf Ali Shah	Nil	Female	NA	NA	NA	164.85	0.36	99509.84	1719.981	0		0	0	101229.8239		
1392	Muhammad Sarwar	1	Feroz Uddin	Nil	Male	NA	NA	NA	25.75	0.06	24825.47	461.758	0		0	0	25287.23102		
1393	Anwar Uddin	1	Feroz Uddin	Nil	Male	NA	NA	NA	25.75	0.06	24825.47	461.758	0		0	0	25287.23102		
1394	Abdul Wahab Shah	1	Syed Muhammad Irfan Shah	Nil	Male	NA	NA	NA	5.35	0.03	721.26	331.020	0		0	0	1052.279502		
1395	Nazir Hussain Shah	1	Muhammad Hussain Shah	Nil	Male	NA	NA	NA	5.35	0.03	751.30	344.808	0		0	0	1096.11054		
1396	Bibi Sadiqua	1	Muhammad Hussain Shah	Nil	Female	NA	NA	NA	117.45	0.21	70938.26	731.310	0		0	0	71669.56484		
1397	Bibi Ruqiya	1	Aziz Uddin Shah	Nil	Female	57	1	-	6.2	0.00	404.97	31.002	0		0	0	435.9711843		Available
1398	bibi gulshan	1	Aziz Uddin Shah	Nil	Female	NA	NA	NA	6.75	0.00	404.97	31.002	0		0	0	435.9711843		
1399	Sohail Shah	1	Aziz Uddin Shah	Nil	Male	NA	NA	NA	59.95	0.05	17123.35	328.549	0		0	0	17451.90345		
1400	Haleem Shah	1	Aziz Uddin Shah	Nil	Male	17	1	-	58.95	0.04	15002.70	325.209	0		0	0	15327.90809		Available
1401	Rahima Bibi	1	Aziz Uddin Shah	Nil	Female	30	1	-	58.95	0.02	7535.14	162.371	0		0	0	7697.507425		Available
1402	Bibi Tazeem	1	Aziz Uddin Shah	Nil	Female	24	1	-	58.95	0.02	7535.68	162.534	0		0	0	7698.217799		Available
1403	Mehreen Bibi	1	Aziz Uddin Shah	Nil	Female	22	1	-	58.95	0.02	7535.68	162.534	0		0	0	7698.217799		Available
1404	Bibi Nasreen Akhtar	1	Haq Nawaz Khan	Nil	Female	NA	NA	NA	16.65	0.04	21844.89	393.195	0		0	0	22238.08171		
1405	Naseem	1	Aziz Ur Rehman Shah	Nil	Male	NA	NA	NA	7.9	0.03	15805.02	386.504	0		0	0	16191.51996		
1406	Shahab Uddin Shah	1	Ghulam Rasool Shah	Nil	Male	NA	NA	NA	118.6	1.10	334419.60	2449.094	0		0	0	336868.6909		
1407	Bibi Basro	1	Ghulam Rasool Shah	Nil	Female	NA	NA	NA	46.95	0.51	218057.62	2941.913	0		0	0	220999.5351		
1408	Bibi Saira	1	Ghulam Rasool Shah	Nil	Female	NA	NA	NA	61.75	0.55	219491.18	3121.670	0		0	0	222612.8447		
1409	Bibi Khatoon	1	Ghulam Rasool Shah	Nil	Female	NA	NA	NA	126.5	0.72	206931.75	3053.055	0		0	0	209984.8092		
1410	Noor Un Nisa	1	Ghulam Rasool Shah	Nil	Female	NA	NA	NA	27.15	0.09	38275.04	653.839	0		0	0	38928.87958		
1411	Iftikhar Ali Shah	1	Noor Ali Shah	Nil	Male	NA	NA	NA	34.85	0.50	203450.75	3066.726	0		0	0	206517.4723		

Sr. No of DPs ¹	Name of DP	Number of Land Parce ² 1	Father Name	Number of Share Holder ³	Gender	Age	Total No. APs in the household	Total Income Monthly	Total Land In Kanal	Affected Land in Kanal	DP's Amount of Affected Land (A)	Non-Fruit Trees Amount PKR (B)	Fruit Trees Amount PKR (C)	Crop ⁴	Affected Structure Sqft	Amount affected structure (PKR) (D)	Total Amount of each AP (PKR) (A+B+C+D)	Loss of Livelihood (%) ⁵	Remarks ⁶
1412	Bibi Musarat	1	Noor Ali Shah	Nil	Female	NA	NA	NA	34.85	0.25	101705.18	1533.246	0		0	0	103238.4219		
1413	Bibi Atiya	1	Abdul Samad Shah	Nil	Female	NA	NA	NA	37.15	0.25	120851.50	1570.842	0		0	0	122422.3415		
1414	Syed Abdul Manan Shah	1	Liaqat Ali Shah	Nil	Male	NA	NA	NA	38.15	0.11	57499.65	642.584	0		0	0	58142.23809		
1415	Syed Abdul Basit Shah	1	Liaqat Ali Shah	Nil	Male	NA	NA	NA	38.15	0.11	57504.13	642.591	0		0	0	58146.71824		
1416	Syed Usama Shah	1	Liaqat Ali Shah	Nil	Male	NA	NA	NA	38.15	0.11	57504.13	642.591	0		0	0	58146.71824		
1417	Syed Hasan Ali Shah	1	Liaqat Ali Shah	Nil	Male	NA	NA	NA	38.15	0.11	52765.67	635.883	0		0	0	53401.54925		
1418	Bibi Sughra	1	Muhammad Shah	Nil	Female	NA	NA	NA	35.25	1.59	769684.21	10421.419	0		0	0	780105.6335		
1419	Aziz Uddin Shah	1	Syed Mehmood Shah	Nil	Male	NA	NA	NA	153	0.15	67898.25	1000.727	0		0	0	68898.98136		
1420	Gulshan	1	Gul Zaman	Nil	Female	NA	NA	NA	14.25	0.60	454287.23	4159.176	0		0	0	458446.4085		
1421	Muhammad Yousaf	1	Niamat Ullah	Nil	Male	NA	NA	NA	9.3	0.03	11278.08	221.726	0		0	0	11499.81024		
1422	Syed Ur Rehman Ali Shah	1	Niamat Ullah	Nil	Male	NA	NA	NA	9.3	0.03	11278.08	221.726	0		0	0	11499.81024		
1423	Abdul Rehman Shah	1	Niamat Ullah	Nil	Male	NA	NA	NA	9.3	0.03	11278.08	221.726	0		0	0	11499.81024		
1424	Fida Hussain Shah	1	Fazal Khaliq Shah	Nil	Male	NA	NA	NA	9.3	0.04	10598.69	315.596	0		0	0	10914.28817		
1425	Bibi Razia	1	Fazal Khaliq Shah	Nil	Female	NA	NA	NA	9.3	0.02	3253.47	154.922	0		0	0	3408.391507		
1426	Bibi Sadiqua	1	Fazal Khaliq Shah	Nil	Female	NA	NA	NA	9.3	0.02	3253.47	154.922	0		0	0	3408.391507		
1427	bibi zaida	1	Fazal Khaliq Shah	Nil	Female	NA	NA	NA	9.3	0.02	3253.47	154.922	0		0	0	3408.391507		
1428	Bibi Naeema	1	Fazal Khaliq Shah	Nil	Female	NA	NA	NA	8.3	0.02	2193.14	153.252	0		0	0	2346.393826		
1429	Bibi Musarat	1	Fazal Khaliq Shah	Nil	Female	NA	NA	NA	9.3	0.02	3253.47	154.922	0		0	0	3408.391507		
1430	syed shah jehan shah	1	Shah Makdom Shah	Nil	Male	NA	NA	NA	6.8	0.02	2774.00	150.407	0		0	0	2924.40461		
1431	syed afsar ali shah	1	Shah Makdom Shah	Nil	Male	NA	NA	NA	6.8	0.02	2731.69	150.347	0		0	0	2882.03703		
1432	syed rafeeq shah	1	Shah Makdom Shah	Nil	Male	NA	NA	NA	6.8	0.02	2731.69	150.347	0		0	0	2882.03703		
1433	syed mumtaz ali shah	1	Shah Makdom Shah	Nil	Male	NA	NA	NA	6.8	0.02	2731.69	150.347	0		0	0	2882.03703		
1434	syed gulfam shah	1	Shah Makdom Shah	Nil	Male	NA	NA	NA	6.8	0.02	2731.69	150.347	0		0	0	2882.03703		

Sr. No of DPs ¹	Name of DP	Number of Land Parce ² 1	Father Name	Number of Share Holder ³	Gender	Age	Total No. APs in the household	Total Income Monthly	Total Land In Kanal	Affected Land in Kanal	DP's Amount of Affected Land (A)	Non-Fruit Trees Amount PKR (B)	Fruit Trees Amount PKR (C)	Crop ⁴	Affected Structure Sqft	Amount affected structure (PKR) (D)	Total Amount of each AP (PKR) (A+B+C+D)	Loss of Livelihood (%) ⁵	Remarks ⁶
1435	Bibi Safia	1	Shah Makhdom Shah	Nil	Female	NA	NA	NA	6.8	0.01	1387.00	75.203	0		0	0	1462.202305		
1436	Bibi saira	1	syed abdul waheed shah	Nil	Female	NA	NA	NA	6.8	0.04	6805.78	374.785	0		0	0	7180.562903		
1437	syed abdul rab shah	1	syed abdul waheed shah	Nil	Male	58	1	-	6.8	0.04	7856.26	431.045	0		0	0	8287.304645		Available
1438	syed ata ullah shah	1	syed abdul waheed shah	Nil	Male	NA	NA	NA	6.8	0.04	7856.26	431.045	0		0	0	8287.304645		
1439	syed sana ullah shah	1	syed abdul waheed shah	Nil	Male	NA	NA	NA	6.8	0.04	7856.26	431.045	0		0	0	8287.304645		
1440	syed Ihsan ullah shah	1	syed abdul waheed shah	Nil	Male	NA	NA	NA	6.8	0.04	7856.26	431.045	0		0	0	8287.304645		
1441	bibi rashida	1	syed abdul waheed shah	Nil	Female	NA	NA	NA	6.8	0.02	3927.90	215.417	0		0	0	4143.317734		
1442	Bibi Ruqiya	1	syed abdul waheed shah	Nil	Female	NA	NA	NA	5.9	0.02	458.67	210.506	0		0	0	669.1761538		
1443	ubaid shah	1	Abid Hussain Shah	Nil	Male	NA	NA	NA	6.8	0.01	1106.78	62.740	0		0	0	1169.519195		
1444	maryam bibi	1	Abid Hussain Shah	Nil	Female	NA	NA	NA	6.8	0.00	574.66	31.453	0		0	0	606.1106815		
1445	Bibi Haleema	1	Abid Hussain Shah	Nil	Female	NA	NA	NA	6.8	0.00	574.66	31.453	0		0	0	606.1106815		
1446	Syed Muhammad Ali Shah	1	Noor Muhammad Shah	Nil	Male	NA	NA	NA	5.9	0.01	149.53	68.625	0		0	0	218.1514262		
1447	Bibi Hanfa	1	Syed Arab Shah	Nil	Female	NA	NA	NA	1.15	0.01	2017.65	0	0		0	0	2017.652732		
1448	Muhammad Tufail Shah	1	qaisar shah	Nil	Male	NA	NA	NA	5	0.42	10088.21	2512.676	0		0	0	12500.89064		
1449	naheeda bibi	1	qaisar shah	Nil	Female	NA	NA	NA	5.8	0.21	5004.62	595.097	0		0	0	5599.714776		
1450	naik un nisa	1	feroz shah	Nil	Female	NA	NA	NA	1.15	0.03	640.78	159.599	0		0	0	800.3792941		
1451	samina Gul	1	Gul muhammad khan	Nil	Female	NA	NA	NA	1.15	0.05	1281.56	319.199	0		0	0	1600.758588		
1452	sardar muhammad alam	1	sardar juma	Nil	Male	NA	NA	NA	4	0.16	3847.64	958.333	0		0	0	4805.972667		
1453	Bibi Razia	1	Syed Alamgir Shah	Nil	Female	NA	NA	NA	1.15	0.03	840.56	209.359	0		0	0	1049.920183		
1454	Syed Shabir Hussain Shah	1	syed ur rehman shah	Nil	Male	NA	NA	NA	7	0.62	1205323.43	0	0		0	0	1205323.427		
1455	bibi hameeda	1	Shah Hussain Shah	Nil	Female	NA	NA	NA	8	0.62	1205323.43	0	0		0	0	1205323.427		
1456	naheeda begam	1	fareed shah	Nil	Female	NA	NA	NA	3	0.16	301330.86	0	0		0	0	301330.8568		

Sr. No of DPs ¹	Name of DP	Number of Land Parce ² 1	Father Name	Number of Share Holder ³	Gender	Age	Total No. APs in the household	Total Income Monthly	Total Land in Kanal	Affected Land in Kanal	DP's Amount of Affected Land (A)	Non-Fruit Trees Amount PKR (B)	Fruit Trees Amount PKR (C)	Crop ⁴	Affected Structure Sqft	Amount affected structure (PKR) (D)	Total Amount of each AP (PKR) (A+B+C+D)	Loss of Livelihood (%) ⁵	Remarks ⁶
1457	saeeda begam	1	fareed shah	Nil	Female	NA	NA	NA	3	0.16	301330.86	0	0		0	0	301330.8568		
1458	Bashir Hussain Shah	1	Syed Abdul Rauf Shah	Nil	Male	NA	NA	NA	125	0.09	24996.75	320.271	0		0	0	25317.01732		Died
1459	Noor Hussain Shah	1	Syed Abdul Rauf Shah	Nil	Male	NA	NA	NA	123.1	0.09	24981.61	320.271	0		0	0	25301.88363		Died
1460	Bibi Hajira	1	Syed Abdul Rauf Shah	Nil	Female	NA	NA	NA	125	0.05	12542.90	160.697	0		0	0	12703.59911		Died
1461	Abdul fa	1	Bashir Hussain Shah	Nil	Female	NA	NA	NA	80.55	0.11	8517.92	71.585	0		0	0	8589.501711		
1462	Rauf Un Nisa	1	Hashim Ali Shah	Nil	Female	NA	NA	NA	95.35	0.49	34056.47	655.394	0		0	0	34711.86617		
1463	Syed Abdul Sattar Shah	1	Hashim Ali Shah	Nil	Male	NA	NA	NA	95.35	0.38	23138.22	711.973	0		0	0	23850.18976		
1464	Gulab Shah	1	Hashim Ali Shah	Nil	Male	NA	NA	NA	95.35	0.38	23138.22	711.973	0		0	0	23850.18976		Died
1465	Shaukat Shah	1	Hashim Ali Shah	Nil	Male	52	11	-	95.35	0.69	47759.35	918.891	0		0	0	48678.2385		Available
1466	Jafar Shah	1	Hashim Ali Shah	Nil	Male	49	6	-	95.35	0.69	47759.35	918.891	0		0	0	48678.2385		Available
1467	Naqshba Bibi	1	Hashim Ali Shah	Nil	Female	NA	NA	NA	95.35	0.35	23908.40	459.410	0		0	0	24367.80557		Died
1468	Bibi Zeenat	1	Hashim Ali Shah	Nil	Female	NA	NA	NA	95.35	0.35	23908.40	459.410	0		0	0	24367.80557		
1469	Mazhar Shah	1	Gulab Shah	Nil	Male	36	6	-	80.55	0.16	12310.57	103.459	0		0	0	12414.02437		Available
1470	Hasan Ba	1	Zain Ul Abideen	Nil	Female	NA	NA	NA	111.1	2.56	258210.93	2771.344	0		0	0	260982.2758		Died
1471	Syed Ghulam Hussain Shah	1	Zain Ul Abideen	Nil	Male	NA	NA	NA	111.1	5.00	504316.48	5411.788	0		0	0	509728.273		Died
1472	Bibi Noor Un Nisa	1	Syed Mumtaz Hussain Shah	Nil	Female	84	1	-	80.55	1.89	147726.79	1241.507	0		0	0	148968.2924		Available
1473	Ghulam Mehmood Shah	1	Syed Jamal Shah	Nil	Male	NA	NA	NA	95.35	0.56	39742.03	662.771	0		0	0	40404.799		Died
1474	Nazir Hussain Shah	1	Ghulam Mehmood Shah	Nil	Male	NA	NA	NA	103.2	1.32	98888.49	1550.474	0		0	0	100438.9649		
1475	Bibi Shameem	1	Syed Ghulam Hussain Shah	Nil	Female	NA	NA	NA	80.55	1.08	84433.07	709.582	0		0	0	85142.65199		
1476	Ghulam Mehmood Shah	1	Syed Arab Shah	Nil	Male	NA	NA	NA	131.55	0.35	473224.19	1770.014	0		0	0	474994.2051		
1477	Syed Mubarak Ali Shah	1	Ghulam Mehmood Shah	Nil	Male	NA	NA	NA	117.25	0.10	34189.18	136.843	0		0	0	34326.02485		
1478	Walayat Shah	1	Syed Shah	Nil	Male	NA	NA	NA	103.25	2.79	384815.96	2666.321	0		0	0	387482.2801		Died
1479	Muhammad Hussain Shah	1	Ali Asghar Shah	Nil	Male	NA	NA	NA	103.25	1.05	144951.19	1004.014	0		0	0	145955.2079		
1480	Nazir Hussain Shah	1	Ali Asghar Shah	Nil	Male	NA	NA	NA	103.25	1.05	144951.19	1004.014	0		0	0	145955.2079		Died

Sr. No of DPs ¹	Name of DP	Number of Land Parce ² 1	Father Name	Number of Share Holder ³	Gender	Age	Total No. APs in the household	Total Income Monthly	Total Land In Kanal	Affected Land in Kanal	DP's Amount of Affected Land (A)	Non-Fruit Trees Amount PKR (B)	Fruit Trees Amount PKR (C)	Crop ⁴	Affected Structure Sqft	Amount affected structure (PKR) (D)	Total Amount of each AP (PKR) (A+B+C+D)	Loss of Livelihood (%) ⁵	Remarks ⁶
1481	Arshada	1	Ali Asghar Shah	Nil	Female	NA	NA	NA	80.55	0.34	26610.72	223.638	0		0	0	26834.35571		
1482	Munawar Shah	1	Mudat Ali Shah	Nil	Male	NA	NA	NA	103.25	0.53	38985.96	628.950	0		0	0	39614.90715		Died
1483	Ghazi Shah	1	Mudat Ali Shah	Nil	Male	NA	NA	NA	103.25	0.53	38985.96	628.950	0		0	0	39614.90715		Died
1484	Noor Un Nisa	1	Mudat Ali Shah	Nil	Female	NA	NA	NA	124.2	0.59	324471.39	1561.878	0		0	0	326033.2684		
1485	Mumtaz Ali Shah	1	Taigh Ali Shah	Nil	Male	NA	NA	NA	120.5	0.98	402832.35	2351.401	0		0	0	405183.7499		
1486	Syed Altaf Ali Shah	1	Noor Ahmad Shah	Nil	Male	NA	NA	NA	95.35	0.61	43221.13	720.791	0		0	0	43941.91945		Died
1487	Muhammad Irfan	1	Noor Ahmad Shah	Nil	Male	NA	NA	NA	95.35	0.61	43221.13	720.791	0		0	0	43941.91945		Died
1488	Abdul Wahab Shah	1	Noor Ahmad Shah	Nil	Male	NA	NA	NA	95.35	0.61	43221.13	720.791	0		0	0	43941.91945		Died
1489	Noor Un Nisa	1	Noor Ahmad Shah	Nil	Female	NA	NA	NA	95.35	0.65	46432.61	774.349	0		0	0	47206.95372		Died
1490	Syed Un Nisa	1	Syed Mehmood Shah	Nil	Female	NA	NA	NA	95.4	0.10	6958.20	116.041	0		0	0	7074.240903		Died
1491	Bibi Razia	1	Fazal Haq Shah	Nil	Female	NA	NA	NA	94.85	0.08	5820.80	97.073	0		0	0	5917.874601		
1492	Abdul Samad Shah	1	Ghulam Rasool Shah	Nil	Male	NA	NA	NA	127.65	1.39	459885.29	4437.404	0		0	0	464322.6956		died
1493	Noor Ali Shah	1	Ghulam Rasool Shah	Nil	Male	NA	NA	NA	94.85	0.57	40544.90	676.160	0		0	0	41221.05757		died
1494	Bibi Meher Un Nisa	1	Ghulam Rasool Shah	Nil	Female	NA	NA	NA	112.45	0.50	205399.49	935.254	0		0	0	206334.7414		
1495	Bibi Sabira	1	Ghulam Rasool Shah	Nil	Female	NA	NA	NA	94.85	0.29	20272.45	338.080	0		0	0	20610.52878		died
1496	Shams Un Nisa	1	Ghulam Rasool Shah	Nil	Female	NA	NA	NA	94.85	0.29	20272.45	338.080	0		0	0	20610.52878		died
1497	Bibi Taj Un Nisa	1	Ghulam Rasool Shah	Nil	Female	NA	NA	NA	124.6	0.67	209602.24	2186.757	0		0	0	211788.9943		died
1498	Syed Un Nisa	1	Ghulam Rasool Shah	Nil	Female	NA	NA	NA	97.45	0.32	50323.45	385.261	0		0	0	50708.71266		
1499	Bibi Lasry	1	Ghulam Rasool Shah	Nil	Female	NA	NA	NA	94.85	0.29	20272.45	338.080	0		0	0	20610.52878		
1500	Shenzadi Bibi	1	Faqeer Muhammad Shah	Nil	Female	NA	NA	NA	94.85	1.38	97883.14	1632.380	0		0	0	99515.52347		
1501	Sughra	1	Faqeer Muhammad Shah	Nil	Female	NA	NA	NA	94.85	1.38	97883.14	1632.380	0		0	0	99515.52347		
1502	Sahib Un Nisa	1	Faqeer Muhammad Shah	Nil	Female	NA	NA	NA	94.85	0.87	61820.93	1030.977	0		0	0	62851.90956		
1503	Shams Un Nisa	1	Mudasir Shah	Nil	Female	NA	NA	NA	102.4	0.11	11845.39	112.857	0		0	0	11958.24388		

Sr. No of DPs ¹	Name of DP	Number of Land Parce ² 1	Father Name	Number of Share Holder ³	Gender	Age	Total No. APs in the household	Total Income Monthly	Total Land in Kanal	Affected Land in Kanal	DP's Amount of Affected Land (A)	Non-Fruit Trees Amount PKR (B)	Fruit Trees Amount PKR (C)	Crop ⁴	Affected Structure Sqft	Amount affected structure (PKR) (D)	Total Amount of each AP (PKR) (A+B+C+D)	Loss of Livelihood (%) ⁵	Remarks ⁶
1504	Shehzadi Bibi	1	Syed Mubarak Shah	Nil	Female	NA	NA	NA	94.85	0.86	60884.25	1015.356	0		0	0	61899.6079		
1505	Bibi Habib Un Nisa	1	Syed Mubarak Shah	Nil	Female	NA	NA	NA	94.85	0.86	60884.25	1015.356	0		0	0	61899.6079		
1506	Munir Hussain Shah	1	Faqeer Hussain Shah	Nil	Male	NA	NA	NA	80.9	0.17	12932.31	108.684	0		0	0	13040.9953		
1507	Janay	1	Faqeer Hussain Shah	Nil	Female	66	3	-	80.9	0.08	6466.16	54.342	0		0	0	6520.497649		Available
1508	Syed Ghulam Hussain Shah	1	Noor Ahmad Shah	Nil	Male	NA	NA	NA	103.3	0.81	628027.88	2149.642	0		0	0	630177.5227		Died
1509	Ashraf Un Nisa	1	Noor Ahmad Shah	Nil	Female	NA	NA	NA	114.9	0.61	379081.42	1912.159	0		0	0	380993.5838		Died
1510	Naik Un Nisa	1	Shah Hussain Shah	Nil	Female	NA	NA	NA	104.2	0.38	34995.67	427.414	0		0	0	35423.08867		Died
1511	Fida Hussain Shah	1	Shah Hussain Shah	Nil	Male	NA	NA	NA	116.65	3.01	602210.11	4581.050	0		0	0	606791.1552		
1512	Syed Arab Shah	1	Syed Qasim Shah	Nil	Male	NA	NA	NA	95.75	2.85	202323.05	3374.107	0		0	0	205697.1586		Died
1513	Muharam Shah	1	Qalandar Shah	Nil	Male	NA	NA	NA	80.9	0.08	6030.93	50.684	0		0	0	6081.617999		Died
1514	Peer Ibadat Shah	1	Syed Samandar Shah	Nil	Male	NA	NA	NA	95.75	3.80	269764.07	4498.809	0		0	0	274262.8781		Died
1515	Syed Abdul Sattar Shah	1	Syed Abdal Shah	Nil	Male	NA	NA	NA	104	1.42	129836.25	1585.310	0		0	0	131421.5556		Died
1516	Naik Un Nisa	1	Syed Abdal Shah	Nil	Female	NA	NA	NA	104	0.71	64829.07	791.532	0		0	0	65620.59687		
1517	Shams Un Nisa	1	Syed Mustafa Shah	Nil	Female	NA	NA	NA	95.55	0.30	21008.41	350.354	0		0	0	21358.7658		Died
1518	Syed Ghulam Hussain Shah	1	Syed Mustafa Shah	Nil	Male	NA	NA	NA	119.85	0.58	51219.93	1189.860	0		0	0	52409.79012		Died
1519	Abdul Rehman Shah	1	Syed Mustafa Shah	Nil	Male	NA	NA	NA	106.95	0.64	1426654.14	1112.753	0		0	0	1427766.891		Died
1520	Taj Un Nisa	1	Syed Mustafa Shah	Nil	Female	NA	NA	NA	104	0.28	25264.92	310.550	0		0	0	25575.46995		
1521	Barkat Shah	1	Meer Wali Shah	Nil	Male	NA	NA	NA	102.5	0.40	36744.78	456.805	0		0	0	37201.5838		Died
1522	Hila	1	Syed Dilawar Shah	Nil	Female	NA	NA	NA	101.6	0.18	231372.46	55.789	0		0	0	231428.2468		Died
1523	Fareed Hussain Shah	1	Syed Mubarak Shah	Nil	Male	NA	NA	NA	115.55	5.07	558974.15	5594.123	0		0	0	564568.2781		Died
1524	Ameer Jan	1	Fazal Khaliq Shah	Nil	Female	NA	NA	NA	104.05	0.09	8319.91	100.681	0		0	0	8420.59474		Died
1525	Sadeeqa Bibi	1	Muhammad Fareed Shah	Nil	Female	NA	NA	NA	176.3	0.09	6512.13	74.654	0		0	0	6586.78382		

Sr. No of DPs ¹	Name of DP	Number of Land Parce ² 1	Father Name	Number of Share Holder ³	Gender	Age	Total No. APs in the household	Total Income Monthly	Total Land In Kanal	Affected Land in Kanal	DP's Amount of Affected Land (A)	Non-Fruit Trees Amount PKR (B)	Fruit Trees Amount PKR (C)	Crop ⁴	Affected Structure Sqft	Amount affected structure (PKR) (D)	Total Amount of each AP (PKR) (A+B+C+D)	Loss of Livelihood (%) ⁵	Remarks ⁶
			Hussain Shah																
1526	Ghulam Fatima	1	Muhammad Fareed Shah Hussain Shah	Nil	Female	NA	NA	NA	80.7	0.05	4103.52	34.486	0		0	0	4138.008123		
1527	Bashir Hussain Shah	1	Syed Mir Alam Shah	Nil	Male	66	8	-	80.7	0.32	25056.35	210.575	0		0	0	25266.92839		Available
1528	Feroz Shah	1	Gora Shah	Nil	Male	NA	NA	NA	80.7	0.48	37615.62	316.125	0		0	0	37931.74113		Died
1529	Sikandar Shah	1	Shah Faqeer Shah	Nil	Male	68	1	-	80.7	0.20	15667.99	131.675	0		0	0	15799.66738		Available
1530	Ghulam Ahmad Shah	1	Amin Shah	Nil	Male	NA	NA	NA	110.5	2.80	188321.02	2999.206	0		0	0	191320.2257		
1531	Meer Afzal Shah	1	Syed Ghulam Hussain Shah	Nil	Male	NA	NA	NA	80.7	1.28	100536.28	844.915	0		0	0	101381.199		Died
1532	Ali Asghar	1	Syed Ghulam Hussain Shah	Nil	Male	NA	NA	NA	80.7	0.64	50299.23	422.719	0		0	0	50721.94806		Died
1533	Sosan Jan	1	Syed Ghulam Hussain Shah	Nil	Female	NA	NA	NA	80.7	0.64	50299.23	422.719	0		0	0	50721.94806		
1534	Bibi Sakina	1	Gul Hasan	Nil	Female	NA	NA	NA	80.7	0.64	50299.23	422.719	0		0	0	50721.94806		
1535	Safdar Khan	1	Meer Afzal Khan	Nil	Male	39	6	15,000	80.7	0.48	37677.79	316.647	0		0	0	37994.43822		Available
1536	Asif Khan	1	Meer Afzal Khan	Nil	Male	37	4	-	80.7	0.48	37677.79	316.647	0		0	0	37994.43822		Available
1537	Naeem Khan	1	Meer Afzal Khan	Nil	Male	NA	NA	NA	80.7	0.48	37677.79	316.647	0		0	0	37994.43822		
1538	Hashim Khan	1	Meer Afzal Khan	Nil	Male	29	1	-	80.7	0.48	37677.79	316.647	0		0	0	37994.43822		Available
1539	Zahid Shah	1	Bashir Hussain Shah	Nil	Male	NA	NA	NA	0.7		0.00	0	124257.5		0	0	124257.5		
1540	Manzoor Hussain Shah	1	Ghulam Rabbani Shah	Nil	Male	NA	NA	NA	6.1	0.07	92883.67	1654.750	0		0	0	94538.41553		
1541	Khair Un Nisa	1	abdul mateen shah	Nil	Female	NA	NA	NA	6.25	0.00	3161.43	51.978	0		0	0	3213.407008		
1542	Muhammad Sadeeq	1	Abdul latif	Nil	Male	NA	NA	NA	1.95	0.02	96.19	0	0		0	0	96.18645507		
1543	Syed Ishfaq Hussain Shah	1	Aziz Ur Rehman Shah	Nil	Male	NA	NA	NA	1.95	0.02	117.40	0	0		0	0	117.3971801		
1544	Bibi sadia	1	Safi Ullah	Nil	Female	NA	NA	NA	5.15	0.03	44921.95	827.231	0		0	0	45749.18493		
1545	bibi hameeda	1	Safi Ullah	Nil	Female	NA	NA	NA	5.15	0.03	44921.95	827.231	0		0	0	45749.18493		
1546	Miraj Un Nisa	1	Syed Abdul Satar Shah	Nil	Female	NA	NA	NA	0.15	0.00	17.56	0	0		0	0	17.56282484		
1547	Muhammad Iqbal Shah	1	Hamid Hussain	Nil	Male	NA	NA	NA	0.8	0.01	37.12	0	0		0	0	37.12492046		
1548	Waqaf Ehei Islam	1		Nil	Female	NA	NA	NA	0.8	0.12	729.03	0	0		0	0	729.0264		

Sr. No of DPs ¹	Name of DP	Number of Land Parce ² 1	Father Name	Number of Share Holder ³	Gender	Age	Total No. APs in the household	Total Income Monthly	Total Land in Kanal	Affected Land in Kanal	DP's Amount of Affected Land (A)	Non-Fruit Trees Amount PKR (B)	Fruit Trees Amount PKR (C)	Crop ⁴	Affected Structure Sqft	Amount affected structure (PKR) (D)	Total Amount of each AP (PKR) (A+B+C+D)	Loss of Livelihood (%) ⁵	Remarks ⁶
1549	Rasheed Hussain Shah	1	Abdullah Shah	Nil	Male	NA	NA	NA	10.5	0.15	3694.71	227.386	0		0	0	3922.095993		
1550	Bibi Hameeda	1	Aziz Ur Rehman Shah	Nil	Female	NA	NA	NA	12.05	0.20	5067.09	295.172	0		0	0	5362.265634		
1551	Bibi Ruqiya	1	Abdul Samad Shah	Nil	Female	NA	NA	NA	11.5	0.11	670.37	0	0		0	0	670.3726404		
1552	Bibi Musarat	1	Munawar Shah	Nil	Female	NA	NA	NA	11.5	0.05	281.29	0	0		0	0	281.2903505		
1553	Bibi Ruqiya	1	Munawar Shah	Nil	Female	NA	NA	NA	11.5	0.05	281.29	0	0		0	0	281.2903505		
1554	Bibi Sabiha	1	Munawar Shah	Nil	Female	NA	NA	NA	11.5	0.05	281.29	0	0		0	0	281.2903505		
1555	Bibi Zakia	1	Munawar Shah	Nil	Female	NA	NA	NA	11	0.05	281.29	0	0		0	0	281.2903505		
1556	Bibi Nighat	1	Munawar Shah	Nil	Female	NA	NA	NA	11	0.05	281.29	0	0		0	0	281.2903505		
1557	Abdul Rahim Shah	1	Syed Bilal Hussain Shah	Nil	Male	NA	NA	NA	11	0.02	113.85	0	0		0	0	113.8491844		
1558	Umar Amin	1	Syed Bilal Hussain Shah	Nil	Male	NA	NA	NA	11	0.02	113.85	0	0		0	0	113.8491844		
1559	Umair Shah	1	Syed Bilal Hussain Shah	Nil	Male	NA	NA	NA	11	0.02	113.85	0	0		0	0	113.8491844		
1560	Zuhra Batool	1	Syed Bilal Hussain Shah	Nil	Female	NA	NA	NA	11	0.01	56.92	0	0		0	0	56.92459222		
1561	Bibi Raeesa	1	Shahab Uddin Shah	Nil	Female	NA	NA	NA	8.35	0.00	682.22	2.731	0		0	0	684.9526622		
1562	Bibi Sadiqua	1	Shahab Uddin Shah	Nil	Female	NA	NA	NA	5	0.00	1513.51	0	0		0	0	1513.508654		
1563	Noor Jehan	1	Bashir Hussain Shah	Nil	Female	NA	NA	NA	20.7	0.08	36864.16	477.015	0		0	0	37341.17701		
1564	Bibi Amina	1	Syed Abdul Satar Shah	Nil	Female	NA	NA	NA	25.35	0.35	98101.88	1767.427	0		0	0	99869.30565		
1565	Syed Nasir Abas Rizwi	1	Syed Hussain Shah	Nil	Male	NA	NA	NA	18.5	0.54	181127.62	2669.917	0		0	0	183797.5383		
1566	Bibi Mahala	1	Aziz Uddin Shah	Nil	Female	NA	NA	NA	18.5	0.58	194086.33	2860.625	0		0	0	196946.9548		
1567	Syed Shujat Ali Shah	1	Abdul Samad Shah	Nil	Male	NA	NA	NA	30.1	0.65	384768.38	3546.562	0		0	0	388314.9453		
1568	Zeenat Un Nisa	1	Syed Muzamil Shah	Nil	Female	NA	NA	NA	21.05	0.04	45122.24	152.872	0		0	0	45275.10797		
1569	Habib Un Nisa	1	Syed Muzamil Shah	Nil	Female	NA	NA	NA	11.25	0.02	40524.78	134.486	0		0	0	40659.27044		
1570	Aziz Un Nisa	1	Munawar Shah	Nil	Female	NA	NA	NA	21.05	0.07	69262.37	303.260	0		0	0	69565.63136		Died
1571	Meher Nigar	1	Munawar Shah	Nil	Female	NA	NA	NA	21.05	0.22	242411.80	977.082	0		0	0	243388.8791		
1572	Bibi Khurshida	1	Munawar Shah	Nil	Female	NA	NA	NA	21.05	0.22	242394.12	977.082	0		0	0	243371.1999		
1573	Ghulam Fatima	1	Ghazi Shah	Nil	Female	NA	NA	NA	16.15	0.05	31188.23	135.583	0		0	0	31323.81109		Died

Sr. No of DPs ¹	Name of DP	Number of Land Parce ² 1	Father Name	Number of Share Holder ³	Gender	Age	Total No. APs in the household	Total Income Monthly	Total Land in Kanal	Affected Land in Kanal	DP's Amount of Affected Land (A)	Non-Fruit Trees Amount PKR (B)	Fruit Trees Amount PKR (C)	Crop ⁴	Affected Structure Sqft	Amount affected structure (PKR) (D)	Total Amount of each AP (PKR) (A+B+C+D)	Loss of Livelihood (%) ⁵	Remarks ⁶
1574	Munir Fatima	1	Ghazi Shah	Nil	Female	NA	NA	NA	7.7	0.17	117471.15	522.633	0		0	0	117993.7779		Died
1575	Sikandar Shah	1	Muharam Shah	Nil	Male	NA	NA	NA	2.9	0.12	229753.74	700.465	0		0	0	230454.2082		
1576	Raqiba	1	Ghulam Mehmood Shah	Nil	Female	NA	NA	NA	11.35	0.04	59681.12	173.271	0		0	0	59854.38688		
1577	Bibi Hafiza	1	Haleem Shah	Nil	Female	NA	NA	NA	12.35	0.01	19157.49	50.670	0		0	0	19208.16446		Died
1578	Bibi Hajira	1	Haleem Shah	Nil	Female	NA	NA	NA	12.35	0.01	19157.49	50.670	0		0	0	19208.16446		Died
1579	Bibi Saliha	1	Haleem Shah	Nil	Female	NA	NA	NA	12.35	0.01	19157.49	50.670	0		0	0	19208.16446		Died
1580	Faiza	1	Niaz Hussain Shah	Nil	Female	NA	NA	NA	7.7	0.09	28029.65	197.271	0		0	0	28226.91966		
1581	Zuhra	1	Muhammad Rafique Shah	Nil	Female	NA	NA	NA	2.9	0.01	26166.40	79.775	0		0	0	26246.17371		
1582	Ghulam Hasan Shah	1	Syed Noor Hussain Shah	Nil	Male	NA	NA	NA	2.9	0.04	79137.40	241.271	0		0	0	79378.67171		Died
1583	Zaib Un Nisa	1	Syed Arab Shah	Nil	Female	NA	NA	NA	2.9	0.04	85519.45	260.729	0		0	0	85780.17749		
1584	Zuhra	1	Syed Arab Shah	Nil	Female	NA	NA	NA	16.25	0.14	237745.46	846.048	0		0	0	238591.5053		
1585	Hameed Un Nisa	1	Syed Arab Shah	Nil	Female	NA	NA	NA	12.35	0.08	119683.68	313.945	0		0	0	119997.6268		Died
1586	Ghulam Fatima	1	Syed Arab Shah	Nil	Female	54	1	-	16.25	0.14	237745.46	846.048	0		0	0	238591.5053		Available
1587	Khair Un Nisa	1	Syed Arab Shah	Nil	Female	NA	NA	NA	16.25	0.14	237745.46	846.048	0		0	0	238591.5053		
1588	Noor Hussain Shah	1	Ghulam Ahmad Shah	Nil	Male	NA	NA	NA	2.9	0.02	37654.09	114.798	0		0	0	37768.88412		
1589	Arshad Hussain Shah	1	Ghulam Ahmad Shah	Nil	Male	NA	NA	NA	18.8	0.17	329691.50	1421.881	0		0	0	331113.3848		Died
1590	Iqbal Hussain Shah	1	Ghulam Ahmad Shah	Nil	Male	34	4	25,000	21.55	0.16	146857.01	1901.423	0		0	0	148758.4354		Available
1591	Khurshid Hussain Shah	1	Ghulam Ahmad Shah	Nil	Male	NA	NA	NA	14.9	0.05	92454.16	352.655	0		0	0	92806.81763		Died
1592	Bibi Farhat	1	Ghulam Ahmad Shah	Nil	Female	NA	NA	NA	18.8	0.15	283927.17	1247.154	0		0	0	285174.3224		
1593	Munir Hussain Shah	1	Bashir Hussain Shah	Nil	Male	NA	NA	NA	11.65	0.05	91731.36	375.387	0		0	0	92106.74231		
1594	Bibi Asmat	1	Bashir Hussain Shah	Nil	Female	NA	NA	NA	11.65	0.03	46184.78	188.666	0		0	0	46373.44644		
1595	Bibi Iqbal	1	Bashir Hussain Shah	Nil	Female	NA	NA	NA	11.65	0.03	46184.78	188.666	0		0	0	46373.44644		
1596	Syed Tanveer Shah	1	Syed Nazir Hussain Shah	Nil	Male	NA	NA	NA	7.75	0.01	16685.86	56.738	0		0	0	16742.59894		
1597	Syed Tahir Shah	1	Syed Nazir Hussain Shah	Nil	Male	NA	NA	NA	7.75	0.01	16685.86	56.738	0		0	0	16742.59894		

Sr. No of DPs ¹	Name of DP	Number of Land Parce ² 1	Father Name	Number of Share Holder ³	Gender	Age	Total No. APs in the household	Total Income Monthly	Total Land In Kanal	Affected Land in Kanal	DP's Amount of Affected Land (A)	Non-Fruit Trees Amount PKR (B)	Fruit Trees Amount PKR (C)	Crop ⁴	Affected Structure Sqft	Amount affected structure (PKR) (D)	Total Amount of each AP (PKR) (A+B+C+D)	Loss of Livelihood (%) ⁵	Remarks ⁶
1598	Syed Waqar Shah	1	Syed Nazir Hussain Shah	Nil	Male	NA	NA	NA	7.75	0.01	16685.86	56.738	0		0	0	16742.59894		
1599	Bibi Tehseen	1	Syed Nazir Hussain Shah	Nil	Female	NA	NA	NA	7.75	0.01	8342.93	28.369	0		0	0	8371.299471		
1600	Zeenat Un Nisa	1	Ghulam Muhammad Shah	Nil	Female	79	8	-	12.65	0.03	57948.56	215.716	0		0	0	58164.27786		Available
1601	Didar Hussain Shah	1	Ghulam Muhammad Shah	Nil	Male	30	1	30,000	12.65	0.05	81550.51	302.668	0		0	0	81853.17384		Available
1602	Syed Imdad Hussain Shah	1	Ghulam Muhammad Shah	Nil	Male	36	1	-	12.65	0.05	81550.51	302.668	0		0	0	81853.17384		Available
1603	Syed Sajad Hussain Shah	1	Ghulam Muhammad Shah	Nil	Male	NA	NA	NA	7.75	0.02	30107.99	98.917	0		0	0	30206.90764		
1604	Bibi Razia	1	Ghulam Muhammad Shah	Nil	Female	51	1	-	12.65	0.02	40456.15	150.361	0		0	0	40606.51163		Available
1605	Bibi Zahida	1	Ghulam Muhammad Shah	Nil	Female	Not Given	8	-	11.65	0.02	35390.64	141.581	0		0	0	35532.22177		Available
1606	Bibi Abida	1	Ghulam Muhammad Shah	Nil	Female	Not Given	5	-	12.65	0.02	40456.15	150.361	0		0	0	40606.51163		Available
1607	Bibi Khatoon	1	Syed Muzamil Shah	Nil	Female	NA	NA	NA	18.2	0.02	15273.43	64.035	0		0	0	15337.46083		Died
1608	Syed Abdul Sattar Shah	1	Syed Arab Shah	Nil	Male	NA	NA	NA	12.35	0.15	246583.27	1070.299	0		0	0	247653.5673		
1609	Habib Un Nisa	1	Syed Arab Shah	Nil	Female	NA	NA	NA	13.35	0.10	152226.01	585.319	0		0	0	152811.3278		Died
1610	Khair Un Nisa	1	Ghulam Ahmad Shah	Nil	Female	NA	NA	NA	3.9	0.09	167422.94	754.573	0		0	0	168177.5112		
1611	Bibi Fouzia	1	Shahab Uddin Shah	Nil	Female	NA	NA	NA	3.9	0.12	237237.34	1069.226	0		0	0	238306.5672		
1612	Syed Ghulam Hussain Shah	1	Noor Hussain Shah	Nil	Male	NA	NA	NA	3.9	0.06	109632.41	494.112	0		0	0	110126.5197		Died
1613	Sahib Un Nisa	1	Syed Ghulam Hussain Shah	Nil	Female	NA	NA	NA	4.9	0.01	16665.19	67.222	0		0	0	16732.41486		Died
1614	Mumtaz Ali Shah	1	Syed Ghulam Hussain Shah	Nil	Male	NA	NA	NA	5.9	0.01	14264.13	52.669	0		0	0	14316.79368		
1615	Mushtaq Hussain Shah	1	Syed Ghulam Hussain Shah	Nil	Male	NA	NA	NA	4.9	0.01	12169.43	49.038	0		0	0	12218.47013		
1616	Mukhtiar Hussain Shah	1	Syed Ghulam Hussain Shah	Nil	Male	NA	NA	NA	3.9	0.01	10074.74	45.407	0		0	0	10120.14658		
1617	Abdul Rasheed Hussain Shah	1	Syed Ghulam Hussain Shah	Nil	Male	NA	NA	NA	4.9	0.01	12169.43	49.038	0		0	0	12218.47013		

Sr. No of DPs ¹	Name of DP	Number of Land Parce ² 1	Father Name	Number of Share Holder ³	Gender	Age	Total No. APs in the household	Total Income Monthly	Total Land In Kanal	Affected Land in Kanal	DP's Amount of Affected Land (A)	Non-Fruit Trees Amount PKR (B)	Fruit Trees Amount PKR (C)	Crop ⁴	Affected Structure Sqft	Amount affected structure (PKR) (D)	Total Amount of each AP (PKR) (A+B+C+D)	Loss of Livelihood (%) ⁵	Remarks ⁶
1618	Shaukat Hussain Shah	1	Syed Ghulam Hussain Shah	Nil	Male	NA	NA	NA	4.9	0.01	12169.43	49.038	0		0	0	12218.47013		
1619	Liaqat Shah	1	Syed Ghulam Hussain Shah	Nil	Male	NA	NA	NA	4.9	0.01	12169.43	49.038	0		0	0	12218.47013		
1620	Syed Riaz Shah	1	Syed Ghulam Hussain Shah	Nil	Male	NA	NA	NA	4.9	0.01	12169.43	49.038	0		0	0	12218.47013		
1621	Bibi Tareem	1	Syed Ghulam Hussain Shah	Nil	Female	NA	NA	NA	3.9	0.00	5062.68	22.817	0		0	0	5085.500794		
1622	Bibi Latifa	1	Syed Ghulam Hussain Shah	Nil	Female	NA	NA	NA	4.9	0.00	6110.03	24.633	0		0	0	6134.66257		
1623	Satbat Bibi	1	Zulfiqar Ali Shah	Nil	Female	NA	NA	NA	4.9	0.01	20925.30	83.171	0		0	0	21008.47322		
1624	Bibi Kainat	1	Zulfiqar Ali Shah	Nil	Female	NA	NA	NA	3.9	0.01	16909.36	76.210	0		0	0	16985.57265		
1625	Bibi Abida	1	Zulfiqar Ali Shah	Nil	Female	59	1	-	3.9	0.01	16909.36	76.210	0		0	0	16985.57265		Available
1626	Bibi Iaraib	1	Zulfiqar Ali Shah	Nil	Female	NA	NA	NA	5.9	0.01	24941.24	90.133	0		0	0	25031.37379		
1627	Sajad Hussain Shah	1	Ghulam Muhammad Shah	Nil	Male	NA	NA	NA	4.9	0.03	51442.51	203.751	0		0	0	51646.26621		
1628	Bibi Laiba	1	Zulfiqar Ali Shah	Nil	Female	NA	NA	NA	3.65	0.01	16909.36	76.210	0		0	0	16985.57265		
1629	Bibi Hifza	1	Syed Arab Shah	Nil	Female	NA	NA	NA	6.65	0.13	67982.90	1934.898	0		0	0	69917.79809		
1630	Bibi Gul Naseem	1	Ghulam Ahmad Shah	Nil	Female	NA	NA	NA	7.1	0.06	27235.09	774.384	0		0	0	28009.47574		
1631	Bibi Shartia	1	Ghulam Ahmad Shah	Nil	Female	NA	NA	NA	6.65	0.05	27201.42	774.384	0		0	0	27975.80889		
1632	Bibi Zubaida	1	Syed Abdul Satar Shah	Nil	Female	NA	NA	NA	5.65	0.01	5344.13	214.576	0		0	0	5558.710361		Died
1633	Shah Rawan Shah	1	Syed Umar Shah	Nil	Male	NA	NA	NA	20.1	0.16	314005.23	112.382	0		0	0	314117.6113		
1634	Shah Hussain Shah	1	Fida Hussain Shah	Nil	Male	NA	NA	NA	6.65	0.59	1139087.06	407.678	0		0	0	1139494.741		
1635	Bibi Shazia	1	Fida Hussain Shah	Nil	Female	25	1	-	6.65	0.11	209830.40	75.098	0		0	0	209905.4968		Available
1636	Fazal Malik Shah	1	Syed Dilawar Shah	Nil	Male	NA	NA	NA	13.45	0.04	74811.80	26.775	0		0	0	74838.57768		
1637	Bibi Musarat	1	Ghulam Qadir Shah	Nil	Female	NA	NA	NA	12	1.00	1937590.17	2225.889	0		0	0	1939816.054		
1638	Sadaqat Ali Shah	1	Shah Jee Shah	Nil	Male	NA	NA	NA	10.8	0.57	672405.35	4450.512	0		0	0	676855.8611		
1639	Sajad Hussain Shah	1	Shah Nizam Shah	Nil	Male	NA	NA	NA	11.8	0.08	84193.71	720.003	0		0	0	84913.71642		

Sr. No of DPs ¹	Name of DP	Number of Land Parce ² 1	Father Name	Number of Share Holder ³	Gender	Age	Total No. APs in the household	Total Income Monthly	Total Land In Kanal	Affected Land in Kanal	DP's Amount of Affected Land (A)	Non-Fruit Trees Amount PKR (B)	Fruit Trees Amount PKR (C)	Crop ⁴	Affected Structure Sqft	Amount affected structure (PKR) (D)	Total Amount of each AP (PKR) (A+B+C+D)	Loss of Livelihood (%) ⁵	Remarks ⁶
1640	Balqees Bibi	1	Shah Nizam Shah	Nil	Female	NA	NA	NA	11.8	0.04	42097.62	360.414	0		0	0	42458.03258		
1641	Khadija Bibi	1	Shah Nizam Shah	Nil	Female	NA	NA	NA	11.8	0.04	42097.62	360.414	0		0	0	42458.03258		
1642	Fazilat Un Nisa	1	Shah Nizam Shah	Nil	Female	NA	NA	NA	11.8	0.04	42097.62	360.414	0		0	0	42458.03258		
1643	Bibi Balqees	1	Syed Fareed Hussain Shah	Nil	Female	NA	NA	NA	21.7	0.01	4004.80	28.701	0		0	0	4033.500288		
1644	Bibi Malia	1	Noor Hussain Shah	Nil	Female	NA	NA	NA	10.8	0.61	449972.56	6649.757	0		0	0	456622.3176		
1645	Bibi Musarat	1	Sajawal Hussain Shah	Nil	Female	NA	NA	NA	6.8	0.23	447136.19	513.667	0		0	0	447649.8587		
1646	Bibi Javeria	1	Muhammad Tamaz	Nil	Female	NA	NA	NA	6.8	0.20	387433.35	445.080	0		0	0	387878.4287		
1647	Naseer Hussain Shah	1	Suleman Shah	Nil	Male	NA	NA	NA	4.85	0.10	2379.46	220.421	0		0	0	2599.882625		
1648	Bibi Samina	1	Syed Rafique Shah	Nil	Female	NA	NA	NA	4.85	0.23	5552.08	514.317	0		0	0	6066.392792		
1649	Shahid Hussain Shah	1	Alamgir Shah	Nil	Male	NA	NA	NA	4.85	0.13	3172.61	293.895	0		0	0	3466.510167		
1650	Bibi Safia	1	Gulab Shah	Nil	Female	NA	NA	NA	4.85	0.12	2815.70	260.832	0		0	0	3076.527773		
1651	Sadiq Sultan Shah	1	Ghulam Sarwar Khan	Nil	Male	NA	NA	NA	4.85	0.09	2141.52	198.379	0		0	0	2339.894363		
1652	Bibi Tabasum	1	Sikandar Shah	Nil	Female	NA	NA	NA	4.85	0.29	7137.91	661.221	0		0	0	7799.132025		
1653	Sahib Un Nisa	1	Syed Arab Shah	Nil	Female	NA	NA	NA	12.95	1.20	38285.45	1903.166	0		0	0	40188.61736		Died
1654	Syed Fida Hussain Shah	1	Syed Abdul Rauf Shah	Nil	Male	NA	NA	NA	14.85	0.01	212.90	26.697	0		0	0	239.6004464		
1655	Bibi Razia	1	Syed Abdul Rauf Shah	Nil	Female	NA	NA	NA	14.85	0.00	108.82	13.645	0		0	0	122.4624504		
1656	Arshad Ali Shah	1	Syed Ghulam Hussain Shah	Nil	Male	NA	NA	NA	14.85	0.01	326.45	40.935	0		0	0	367.3873512		
1657	Najam Un Nisa	1	Fida Hussain Shah	Nil	Female	NA	NA	NA	16.9	0.05	15594.03	317.774	0		0	0	15911.79906		
1658	Khatoon	1	Zain Ul Abideen	Nil	Female	NA	NA	NA	31.05	0.60	102271.36	1459.433	0		0	0	103730.7887		
1659	Rashida	1	Ali Asghar Shah	Nil	Female	NA	NA	NA	22.6	0.19	45931.79	279.484	0		0	0	46211.26981		
1660	Naik Un Nisa	1	Mehmood Shah	Nil	Female	NA	NA	NA	14.5	0.07	2384.52	299.001	0		0	0	2683.525		
1661	Basro	1	Qalandar Shah	Nil	Female	NA	NA	NA	38.35	2.10	394612.82	1859.039	0		0	0	396471.8537		
1662	Ghulam Fatima	1	Amin Shah	Nil	Female	NA	NA	NA	21.4	0.16	20021.27	1.331	0		0	0	20022.59622		

Sr. No of DPs ¹	Name of DP	Number of Land Parce ² 1	Father Name	Number of Share Holder ³	Gender	Age	Total No. APs in the household	Total Income Monthly	Total Land In Kanal	Affected Land in Kanal	DP's Amount of Affected Land (A)	Non-Fruit Trees Amount PKR (B)	Fruit Trees Amount PKR (C)	Crop ⁴	Affected Structure Sqft	Amount affected structure (PKR) (D)	Total Amount of each AP (PKR) (A+B+C+D)	Loss of Livelihood (%) ⁵	Remarks ⁶
1663	Fayaz Uddin Shah	1	Feroz Shah	Nil	Male	NA	NA	NA	12.25	0.56	472688.71	680.556	0		0	0	473369.2658		
1664	Bibi Aneesa Shah	1	syed abdul waheed shah	Nil	Female	NA	NA	NA	0	0.00	3469.23	4.911	0		0	0	3474.141581		
1665	Bibi Hajira	1	Ghazanfar Ali Shah	Nil	Female	Not Given	1	-	2.8	0.00	616.49	0.955	0		0	0	617.4463795		Available
1666	Aimen Ghazanfar	1	Ghazanfar Ali Shah	Nil	Female	Not Given	1	-	2.8	0.00	616.49	0.955	0		0	0	617.4463795		Available
1667	Bibi Noor Un Nisa	1	Abdul Qadir Shah	Nil	Female	NA	NA	NA	9.45	0.17	145302.90	197.266	0		0	0	145500.1692		
1668	Bibi Meher Un Nisa	1	Abdul Qadir Shah	Nil	Female	NA	NA	NA	9.45	0.17	145302.90	197.266	0		0	0	145500.1692		
1669	Shazia Muzamil	1	Syed Muzamil Shah	Nil	Female	NA	NA	NA	1	0.00	11.99	0	0		0	0	11.9866473		
1670	Javeria Bibi	1	Syed Shams Ul Haq Shah	Nil	Female	NA	NA	NA	1	0.00	11.99	0	0		0	0	11.9866473		
1671	Bibi Razia	1	Bashir Hussain Shah	Nil	Female	NA	NA	NA	2.8	0.00	1062.90	1.670	0		0	0	1064.566249		
1672	Noor Un Nisa	1	Noor Ali Shah	Nil	Female	NA	NA	NA	10.95	0.09	61664.22	91.597	0		0	0	61755.81341		
1673	Fayaz Uddin Shah	1	Munawar Shah	Nil	Male	NA	NA	NA	1.8	0.10	587.35	0	0		0	0	587.3457179		
1674	Sahib Un Nisa	1	Munawar Shah	Nil	Female	NA	NA	NA	1.8	0.05	293.67	0	0		0	0	293.6728589		
1675	Sughra	1	Munawar Shah	Nil	Female	NA	NA	NA	1.8	0.08	460.63	0	0		0	0	460.6297321		
1676	Ali Akbar Shah	1	Noor Hussain Shah	Nil	Male	NA	NA	NA	1.8	0.00	7.71	0	0		0	0	7.705701838		
1677	Ali Asghar Shah	1	Noor Hussain Shah	Nil	Male	NA	NA	NA	1.8	0.00	7.71	0	0		0	0	7.705701838		
1678	Sadia	1	Noor Hussain Shah	Nil	Female	NA	NA	NA	1.8	0.00	4.28	0	0		0	0	4.280945466		
1679	Syeda Aman Batool	1	Noor Hussain Shah	Nil	Female	NA	NA	NA	1.8	0.00	4.28	0	0		0	0	4.280945466		
1680	Fazal Khaliq Shah	1	Faiz Ali Shah	Nil	Male	NA	NA	NA	2.8	0.00	1861.57	2.923	0		0	0	1864.489266		
1681	Noor Un Nisa	1	Ghazanfar Ali Shah	Nil	Female	NA	NA	NA	1.8	0.04	238.02	0	0		0	0	238.0205679		
1682	Bibi Meher Un Nisa	1	Ghazanfar Ali Shah	Nil	Female	NA	NA	NA	1.8	0.04	238.02	0	0		0	0	238.0205679		
1683	Bibi Hizar	1	Ghulam Muhammad Shah	Nil	Female	NA	NA	NA	2.7	0.07	142268.63	612.483	0		0	0	142881.1167		
1684	Taj un Nisa	1	Syed Abdul Satar Shah	Nil	Female	NA	NA	NA	5.7	0.23	284934.58	561.984	0		0	0	285496.5685		
1685	National Government	1		Nil	Female	NA	NA	NA	3.35	0.80	506837.73	0	0		0	0	506837.7345		
1686	Ghulam Jilani Shah	1	Muharam Shah	Nil	Male	NA	NA	NA	22.7	0.79	152478.72	733.139	0		0	0	153211.8567		
1687	Bibi Zuhra	1	Muharam Shah	Nil	Female	NA	NA	NA	22.7	0.40	76239.36	366.570	0		0	0	76605.92836		
1688	Bibi Saima	1	Sadiq Shah	Nil	Female	32	7	-	21.45	0.79	152317.12	733.139	0		0	0	153050.2575		Available

Sr. No of DPs ¹	Name of DP	Number of Land Parce ² 1	Father Name	Number of Share Holder ³	Gender	Age	Total No. APs in the household	Total Income Monthly	Total Land in Kanal	Affected Land in Kanal	DP's Amount of Affected Land (A)	Non-Fruit Trees Amount PKR (B)	Fruit Trees Amount PKR (C)	Crop ⁴	Affected Structure Sqft	Amount affected structure (PKR) (D)	Total Amount of each AP (PKR) (A+B+C+D)	Loss of Livelihood (%) ⁵	Remarks ⁶
1689	Sadeeq Shah	1	Syed Muzamil Shah	Nil	Male	NA	NA	NA	16.75	0.53	100701.48	515.707	0		0	0	101217.1915		
1690	Hameeda Bibi	1	Syed Muzamil Shah	Nil	Female	52	2	-	21.3	0.34	64932.41	257.340	0		0	0	65189.75304		Available
1691	Lail Un Nisa	1	Syed Muzamil Shah	Nil	Female	NA	NA	NA	21.3	0.34	65183.26	258.367	0		0	0	65441.62867		Died
1692	Ishtiaq Hussain Shah	1	Qalandar Shah	Nil	Male	NA	NA	NA	5.55	0.05	9745.67	31.447	0		0	0	9777.112826		
1693	Banoor	1	Qalandar Shah	Nil	Female	NA	NA	NA	5.55	0.34	66827.42	215.639	0		0	0	67043.05938		Died
1694	Tayaba	1	Syed Ghulam Hussain Shah	Nil	Female	NA	NA	NA	10	0.92	178206.45	575.038	0		0	0	178781.4917		
1695	Meher Afzun	1	Ali Akbar Shah	Nil	Female	NA	NA	NA	12	1.15	222758.07	718.798	0		0	0	223476.8646		
1696	Bibi Javed	1	Qudrat Ali Shah	Nil	Female	NA	NA	NA	25.05	0.28	56091.75	245.353	0		0	0	56337.10481		
1697	Bibi Zuhra	1	Fida Hussain Shah	Nil	Female	54	6	-	16.9	0.06	12080.32	63.212	0		0	0	12143.53362		Available
1698	Bibi Tahira	1	Fida Hussain Shah	Nil	Female	37	6	-	16.75	0.09	17341.09	90.294	0		0	0	17431.38458		Available
1699	Bibi Samina	1	Fida Hussain Shah	Nil	Female	NA	NA	NA	16.75	0.09	17341.09	90.294	0		0	0	17431.38458		
1700	Bibi Nazma	1	Fida Hussain Shah	Nil	Female	23	4	-	16.9	0.09	17341.09	90.294	0		0	0	17431.38458		Available
1701	Sabir Hussain Shah	1	Umar Ali Shah	Nil	Male	NA	NA	NA	9.8	0.06	12307.94	102.679	0		0	0	12410.61667		
1702	Bibi Razia	1	Sabir Hussain Shah	Nil	Female	NA	NA	NA	9.8	0.06	12262.94	103.705	0		0	0	12366.64175		
1703	Wajid Hussain Shah	1	Sabir Hussain Shah	Nil	Male	NA	NA	NA	9.8	0.06	12262.94	103.705	0		0	0	12366.64175		
1704	Nadeem Shah	1	Sabir Hussain Shah	Nil	Male	NA	NA	NA	9.8	0.06	12262.94	103.705	0		0	0	12366.64175		
1705	Umar Haider Shah	1	Sabir Hussain Shah	Nil	Male	NA	NA	NA	9.4	0.06	12262.94	103.705	0		0	0	12366.64175		
1706	Musarat	1	Lal Shah	Nil	Female	NA	NA	NA	7	0.69	133654.73	1552.500	0		0	0	135207.225		
1707	Bibi Sobia	1	Hakim Shah	Nil	Female	NA	NA	NA	14.2	0.25	48446.95	210.491	0		0	0	48657.44193		
1708	Rabia Bibi	1	Shah Zaman Shah	Nil	Female	NA	NA	NA	12	1.02	197299.83	2291.786	0		0	0	199591.6179		
1709	Safeer Shah	1	Mukhtiar Shah	Nil	Male	NA	NA	NA	4.4	0.02	4463.07	0	0		0	0	4463.071776		
1710	Shakeel Shah	1	Mukhtiar Shah	Nil	Male	NA	NA	NA	4.4	0.02	4463.07	0	0		0	0	4463.071776		
1711	Rustam Shah	1	Mukhtiar Shah	Nil	Male	NA	NA	NA	4.4	0.02	4463.07	0	0		0	0	4463.071776		

Sr. No of DPs ¹	Name of DP	Number of Land Parce ² 1	Father Name	Number of Share Holder ³	Gender	Age	Total No. APs in the household	Total Income Monthly	Total Land In Kanal	Affected Land in Kanal	DP's Amount of Affected Land (A)	Non-Fruit Trees Amount PKR (B)	Fruit Trees Amount PKR (C)	Crop ⁴	Affected Structure Sqft	Amount affected structure (PKR) (D)	Total Amount of each AP (PKR) (A+B+C+D)	Loss of Livelihood (%) ⁵	Remarks ⁶
1712	Bibi Safia	1	Mukhtiar Shah	Nil	Female	NA	NA	NA	4.4	0.02	4463.07	0	0		0	0	4463.071776		
1713	Bibi Salma	1	Mukhtiar Shah	Nil	Female	NA	NA	NA	4.4	0.02	4463.07	0	0		0	0	4463.071776		
1714	Bibi Sanam	1	Mukhtiar Shah	Nil	Female	NA	NA	NA	4.4	0.02	4463.07	0	0		0	0	4463.071776		
1715	Bibi Hameeda	1	Mukhtiar Shah	Nil	Female	NA	NA	NA	4.4	0.02	4463.07	0	0		0	0	4463.071776		
1716	Bibi Zuhra	1	Syed Ahmad Shah	Nil	Female	NA	NA	NA	8.8	0.48	92735.70	0	0		0	0	92735.70196		
1717	Bibi Faiza	1	Bashir Hussain Shah	Nil	Female	26	3	-	4.4	0.25	45905.88	0	0		0	0	45905.88113		Available
1718	Asif Shah	1	Nobat Shah	Nil	Male	NA	NA	NA	4	0.15	26778.43	0	0		0	0	26778.43066		
1719	Rifaqat Shah	1	Nobat Shah	Nil	Male	NA	NA	NA	4.4	0.15	26778.43	0	0		0	0	26778.43066		
1720	Sadiq Shah	1	Syed Muzamil Shah	Nil	Male	54	5	-	4.4	0.15	29414.19	0	0		0	0	29414.19017		Available
1721	Bibi Parveen	1	Shah Jehan Shah	Nil	Female	46	8	-	4.4	0.03	6136.29	0	0		0	0	6136.29364		Available
1722	Faisal Shah	1	Shah Jehan Shah	Nil	Male	26	1	-	4.4	0.03	6136.29	0	0		0	0	6136.29364		Available
1723	Shakeel Shah	1	Shah Jehan Shah	Nil	Male	21	1	-	4.55	0.03	6136.29	0	0		0	0	6136.29364		Available
1724	Bibi Naheeda	1	Shah Jehan Shah	Nil	Female	24	5	-	4.55	0.03	6136.29	0	0		0	0	6136.29364		Available
1725	Ikhtlaq Hussain Shah	1	Syed Ahmad Shah	Nil	Male	NA	NA	NA	4.55	0.35	67232.43	0	0		0	0	67232.43467		Died
1726	Azhar Shah	1	Shaukat Shah	Nil	Male	NA	NA	NA	6.1	0.02	4452.75	0	0		0	0	4452.750532		
1727	Umar Shah	1	Shaukat Shah	Nil	Male	NA	NA	NA	6.1	0.02	4452.75	0	0		0	0	4452.750532		
1728	Shumaila Bibi	1	Shaukat Shah	Nil	Female	NA	NA	NA	6.1	0.01	2213.92	0	0		0	0	2213.919458		
1729	Sumera Bibi	1	Shaukat Shah	Nil	Female	NA	NA	NA	6.1	0.01	2213.92	0	0		0	0	2213.919458		
1730	Bibi Shaheena	1	Nobat Shah	Nil	Female	NA	NA	NA	1.55	0.13	25110.91	0	0		0	0	25110.90933		Died
1731	Syed Abdul Sattar Shah	1	Mardan Shah	Nil	Male	NA	NA	NA	8.45	0.15	51797.10	30.165	0		0	0	51827.26012		Died
1732	Ghulam Mehmood Shah	1	Syed Jalal Shah	Nil	Male	NA	NA	NA	16.55	0.07	24233.27	15.516	0		0	0	24248.78212		
1733	Tanveer Hussain Shah	1	Ghulam Mehmood Shah	Nil	Male	NA	NA	NA	8.45	0.14	48464.38	28.225	0		0	0	48492.60066		
1734	Bibi Noor Jehan	1	Syed Muhammad Irfan Shah	Nil	Female	NA	NA	NA	8.45	0.01	2112.37	1.232	0		0	0	2113.60176		
1735	Bibi Hajira	1	Abdul Rasheed Shah	Nil	Female	NA	NA	NA	8.1	0.00	133.12	0.076	0		0	0	133.1975179		

Sr. No of DPs ¹	Name of DP	Number of Land Parce ² 1	Father Name	Number of Share Holder ³	Gender	Age	Total No. APs in the household	Total Income Monthly	Total Land In Kanal	Affected Land in Kanal	DP's Amount of Affected Land (A)	Non-Fruit Trees Amount PKR (B)	Fruit Trees Amount PKR (C)	Crop ⁴	Affected Structure Sqft	Amount affected structure (PKR) (D)	Total Amount of each AP (PKR) (A+B+C+D)	Loss of Livelihood (%) ⁵	Remarks ⁶
1736	Bibi Hameeda	1	Abdul Rasheed Shah	Nil	Female	NA	NA	NA	8.1	0.00	133.12	0.076	0		0	0	133.1975179		
1737	Memoona Zeb	1	Abdul Rasheed Shah	Nil	Female	NA	NA	NA	10.1	0.11	51112.81	0.662	0		0	0	51113.46883		
1738	Bibi Sahira	1	Syed Abdul Satar Shah	Nil	Female	NA	NA	NA	8.1	0.00	66.56	0.038	0		0	0	66.59875893		
1739	Bibi Shagufta	1	Syed Mukhtiar Hussain Shah	Nil	Female	NA	NA	NA	8.1	0.03	9301.46	5.415	0		0	0	9306.871155		
1740	Sahib Un Nisa	1	Muhammad Shah	Nil	Female	NA	NA	NA	21.1	0.66	127460.19	3971.200	0		0	0	131431.3862		
1741	Zaitoon	1	Abdul Qadir Shah	Nil	Female	NA	NA	NA	8.1	0.06	20768.53	12.093	0		0	0	20780.62308		
1742	Asifa Bibi	1	Syed Abdul Satar Shah	Nil	Female	NA	NA	NA	1.55	0.02	1975.10	0	0		0	0	1975.101726		
1743	Iftikhar Ali Shah	1	Ghulam Ahmad Shah	Nil	Male	NA	NA	NA	8.1	0.02	8661.49	2.936	0		0	0	8664.421831		
1744	Ghulam Fatima	1	Asif Shah	Nil	Female	NA	NA	NA	1.55	0.01	1438.89	0	0		0	0	1438.886092		
1745	Bashir Hussain Shah	1	Ghazi Shah	Nil	Male	NA	NA	NA	8.1	0.01	2662.64	1.552	0		0	0	2664.191729		
1746	Muhammad Iqbal	1	Abdullah Shah	Nil	Male	NA	NA	NA	8.1	0.00	1570.94	0.913	0		0	0	1571.851397		
1747	Ghazi Shah	1	Yaqoob	Nil	Male	NA	NA	NA	8.15	0.01	2995.44	1.742	0		0	0	2997.185524		
1748	Mushtaq Hussain Shah	1	Syed Mustafa Shah	Nil	Male	NA	NA	NA	7.45	0.01	3909.61	2.274	0		0	0	3911.888937		
1749	Bibi Sadiqua	1	Syed Fareed Hussain Shah	Nil	Female	NA	NA	NA	5.15	0.01	1578.81	2.685	0		0	0	1581.491526		
1750	Muhammad Fareed Shah	1	Abdul Rahim Shah	Nil	Male	NA	NA	NA	8.1	0.01	4610.79	2.685	0		0	0	4613.476322		
1751	Shamshad Bibi	1	Muharam Shah	Nil	Female	NA	NA	NA	1.15	0.00	80.80	0	0		0	0	80.79961607		
1752	Suriya Bibi	1	Inayat Shah	Nil	Female	NA	NA	NA	1.15	0.00	162.42	0	0		0	0	162.4153899		
1753	Bibi Sughra	1	Syed Arif Shah	Nil	Female	NA	NA	NA	2.15	0.04	12614.86	4505.317	0		0	0	17120.17348		
1754	Bibi Naida	1	Ghulam Muhammad Shah	Nil	Female	NA	NA	NA	0.9	0.00	17.21	0	0		0	0	17.21312333		
1755	Bibi Meher Nigar	1	Syed Mubarak Shah	Nil	Female	NA	NA	NA	2	0.00	2545.81	0	0		0	0	2545.806476		
1756	Naida Bibi	1	Syed Nazir Hussain Shah	Nil	Female	NA	NA	NA	2	0.02	17820.65	0	0		0	0	17820.64533		
1757	Zulfiqar Ali Shah	1	Syed Abdul Rauf Shah	Nil	Male	NA	NA	NA	12	0.01	210.74	62.754	0		0	0	273.4940542		
1758	Irshad Ali Shah	1	Syed Abdul Rauf Shah	Nil	Male	NA	NA	NA	12	0.01	210.74	62.754	0		0	0	273.4940542		
1759	Bibi Ruqiya	1	Syed Abdul Rauf Shah	Nil	Female	NA	NA	NA	12	0.00	105.64	31.459	0		0	0	137.1022142		

Sr. No of DPs ¹	Name of DP	Number of Land Parce ² 1	Father Name	Number of Share Holder ³	Gender	Age	Total No. APs in the household	Total Income Monthly	Total Land in Kanal	Affected Land in Kanal	DP's Amount of Affected Land (A)	Non-Fruit Trees Amount PKR (B)	Fruit Trees Amount PKR (C)	Crop ⁴	Affected Structure Sqft	Amount affected structure (PKR) (D)	Total Amount of each AP (PKR) (A+B+C+D)	Loss of Livelihood (%) ⁵	Remarks ⁶
1760	Bibi Khair Un Nisa	1	Ghulam Rasool Shah	Nil	Female	NA	NA	NA	12	0.17	4202.75	1251.503	0		0	0	5454.252852		
1761	Saeeda	1	Sadiq Shah	Nil	Female	NA	NA	NA	12	0.35	8405.50	2503.006	0		0	0	10908.5057		
1762	Ahmad Ali Shah	1	Ghulam Mehmood Shah	Nil	Male	NA	NA	NA	1	0.02	24787.72	0	0		0	0	24787.71704		
1763	Shahida	1	Ghulam Ahmad Shah	Nil	Female	NA	NA	NA	1	0.01	7914.92	0	0		0	0	7914.918531		
1764	Bibi Sadia	1	Syed imdad hussain Shah	Nil	Female	NA	NA	NA	2	0.03	480031.64	171.131	0		0	0	480202.7679		
1765	Shah Hussain Shah	1	Syed Ghulam Hussain Shah	Nil	Male	NA	NA	NA	2	0.01	190092.53	67.768	0		0	0	190160.2961		
1766	Bashir Hussain Shah	1	Syed Ghulam Hussain Shah	Nil	Male	NA	NA	NA	2	0.01	190092.53	67.768	0		0	0	190160.2961		
1767	Lugman Ali Shah	1	Muhammad Amin Shah	Nil	Male	NA	NA	NA	2	0.03	474697.95	169.229	0		0	0	474867.1816		
1768	Noman Ali Shah	1	Muhammad Amin Shah	Nil	Male	NA	NA	NA	2	0.03	474697.95	169.229	0		0	0	474867.1816		
1769	Khair Un Nisa	1	Syed Ghulam Hussain Shah	Nil	Female	NA	NA	NA	4	0.03	141575.50	233.705	0		0	0	141809.2076		
1770	Fida Hussain Shah	1	Imam Din Shah	Nil	Male	NA	NA	NA	2	0.01	215054.17	76.667	0		0	0	215130.84		
1771	Sajad Hussain Shah	1	Imam Din Shah	Nil	Male	NA	NA	NA	2	0.01	215054.17	76.667	0		0	0	215130.84		
1772	Bibi Baqees	1	Imam Din Shah	Nil	Female	NA	NA	NA	2	0.01	107527.09	38.333	0		0	0	107565.42		
1773	Bibi Khurshid	1	Imam Din Shah	Nil	Female	NA	NA	NA	2	0.01	107527.09	38.333	0		0	0	107565.42		
1774	Bibi Fazilat	1	Imam Din Shah	Nil	Female	NA	NA	NA	2	0.01	107527.09	38.333	0		0	0	107565.42		
1775	Bibi Khadija	1	Imam Din Shah	Nil	Female	NA	NA	NA	2	0.01	107527.09	38.333	0		0	0	107565.42		
1776	Bibi Sajida	1	Barkat Ali Shah	Nil	Female	NA	NA	NA	2	0.00	63150.83	22.513	0		0	0	63173.34191		
1777	Bibi Nadra	1	Sarwar Hussain Shah	Nil	Female	NA	NA	NA	2	0.00	30295.33	10.800	0		0	0	30306.13024		
1778	Bibi Hazra	1	Sarwar Hussain Shah	Nil	Female	NA	NA	NA	2	0.00	30295.33	10.800	0		0	0	30306.13024		
1779	Bibi Zuhra	1	Ghulam Muhammad Shah	Nil	Female	NA	NA	NA	10	0.99	1643036.00	0	0		0	0	1643036		
1780	Communal Land	1	1251	Nil	NA	NA	NA	NA	0	0.75	4556.42	0	0		0	0	4556.415		
1781	Communal Land	1	1326	Nil	NA	NA	NA	NA	1	1.00	6075.22	0	0		0	0	6075.22		
1782	Communal Land	1	1331	Nil	NA	NA	NA	NA	1	1.85	11239.16	0	0		0	0	11239.157		
1783	Communal Land	1	1358	Nil	NA	NA	NA	NA	4	4.40	26730.97	0	0		0	0	26730.968		

Sr. No of DPs ¹	Name of DP	Number of Land Parce ² 1	Father Name	Number of Share Holder ³	Gender	Age	Total No. APs in the household	Total Income Monthly	Total Land In Kanal	Affected Land in Kanal	DP's Amount of Affected Land (A)	Non-Fruit Trees Amount PKR (B)	Fruit Trees Amount PKR (C)	Crop ⁴	Affected Structure Sqft	Amount affected structure (PKR) (D)	Total Amount of each AP (PKR) (A+B+C+D)	Loss of Livelihood (%) ⁵	Remarks ⁶
1784	Communal Land	1	1549	Nil	NA	NA	NA	NA	215	215.35	1308298.63	0	0		0	0	1308298.627		
1785	Communal Land	1	1550	Nil	NA	NA	NA	NA	21	21.08	128035.26	0	0		0	0	128035.2615		
1786	Communal Land	1	2476	Nil	NA	NA	NA	NA	1	1.60	9720.35	0	0		0	0	9720.352		
1787	Communal Land	1	2497	Nil	NA	NA	NA	NA	3	3.60	21870.79	0	0		0	0	21870.792		
1788	Communal Land	1	2507	Nil	NA	NA	NA	NA	2	2.20	380612.53	0	0		0	0	380612.533		
1789	Communal Land	1	1582	Nil	NA	NA	NA	NA	0	0.70	136084.93	0	0		0	0	136084.928		
1790	Communal Land	1	1583, 1580	Nil	NA	NA	NA	NA	4	4.60	136084.93	0	0		0	0	136084.928		
1791	Communal Land	1	1581	Nil	NA	NA	NA	NA	2	2.35	456856.54	0	0		0	0	456856.544		
1792	Communal Land	1	1587, 1588, 1589, 1596	Nil	NA	NA	NA	NA	7	7.55	7590379.87	0	0		0	0	7590379.868		
1793	Communal Land	1	1587	Nil	NA	NA	NA	NA	54	27.90	40746500.54	0	0		0	0	40746500.54		
1794	Communal Land	1	1565	Nil	NA	NA	NA	NA	2	2.67	32433.57	0	0		0	0	32433.57451		
1795	Fazal Khaliq Shah	1	Qalandar Shah	Nil	Male	NA	NA	NA	2	0.03	396.91	0	0		0	0	396.9143733		
1796	Akbar Shah	1	Qalandar Shah	Nil	Male	NA	NA	NA	2	0.04	529.22	0	0		0	0	529.2191644		
1797	Iftikhar Ali Shah	1	Syed Farooq Shah	Nil	Male	NA	NA	NA	2	0.01	62.67	0	0		0	0	62.67069053		
1798	Naseema Bibi	1	Feroz Shah	Nil	Female	NA	NA	NA	2	0.01	69.63	0	0		0	0	69.63410058		
1799	Waqaf Ehel Islam	1	2381, 2512	Nil	NA	NA	NA	NA	0	0.15	911.28	0	0		0	0	911.283		
1800	Provincial Government BHU	1	2888, 2855, 1603	Nil	NA	NA	NA	NA	3	3.10	18833.18	0	0		0	0	18833.182		
1801	Provincial Government Forest	1	2875, 2504	Nil	NA	NA	NA	NA	1	1.20	8505.31	8280.000	0		0	0	16785.308		
1802	Provincial Government Forest	1	2505	Nil	NA	NA	NA	NA	0	0.55	1069238.72	0	0		0	0	1069238.72		
1803	Provincial Government DC	1	2874, 2504	Nil	NA	NA	NA	NA	1	1.05	6378.98	16330.000	0		0	0	22708.981		
1804	Provincial Government BHU	1	2886, 1603	Nil	NA	NA	NA	NA	1	1.90	11542.92	0	0		0	0	11542.918		
1805	Mehkama Augaf	1	1332	Nil	NA	NA	NA	NA	1	1.00	6075.22	0	0		0	0	6075.22		
1806	Mehkama Augaf	1	1336	Nil	NA	NA	NA	NA	0	0.55	3341.37	0	0		0	0	3341.371		
1807	Mehkama Augaf	1	1338	Nil	NA	NA	NA	NA	0	0.25	1518.81	0	0		0	0	1518.805		
1808	Abadi	1	1346	Nil	NA	NA	NA	NA	3	3.45	893057.34	92920.000	0		0	0	985977.34		
1809	District Board Hazara	1	1334	Nil	NA	NA	NA	NA	0	0.75	4556.42	0	0		0	0	4556.415		
1810	District Board Hazara	1	1345	Nil	NA	NA	NA	NA	0	0.35	2126.33	0	0		0	0	2126.327		
1811	District Board Hazara	1	1547	Nil	NA	NA	NA	NA	0	0.25	1518.81	0	0		0	0	1518.805		

Sr. No of DPs ¹	Name of DP	Number of Land Parce ² 1	Father Name	Number of Share Holder ³	Gender	Age	Total No. APs in the household	Total Income Monthly	Total Land in Kanal	Affected Land in Kanal	DP's Amount of Affected Land (A)	Non-Fruit Trees Amount PKR (B)	Fruit Trees Amount PKR (C)	Crop ⁴	Affected Structure Sqft	Amount affected structure (PKR) (D)	Total Amount of each AP (PKR) (A+B+C+D)	Loss of Livelihood (%) ⁵	Remarks ⁶
1812	Bibi Maida	1	Zulfiqar Ali Shah	Nil	Female	NA	NA	NA	1	0.00	4015.94	6.961	0		0	0	4022.900569		
1813	Bibi Raiba	1	Zulfiqar Ali Shah	Nil	Female	NA	NA	NA	1	0.00	4015.94	6.961	0		0	0	4022.900569		
1814	Bibi Maryam	1	Syed Ghulam Hussain Shah	Nil	Female	NA	NA	NA	1	0.00	1047.35	1.815	0		0	0	1049.161776		
1815	Asad Maroof	1	Muhammad Maroof	Nil	Male	NA	NA	NA	1	0.01	11207.27	19.427	0		0	0	11226.69926		
1816	Rabia Maroof	1	Muhammad Maroof	Nil	Female	NA	NA	NA	1	0.00	5603.64	9.713	0		0	0	5613.349632		
1817	Raiba Maroof	1	Muhammad Maroof	Nil	Female	NA	NA	NA	1	0.00	5603.64	9.713	0		0	0	5613.349632		
1818	Aneesa Bibi	1	Iman	Nil	Female	NA	NA	NA	1	0.01	15367.75	26.638	0		0	0	15394.38861		
1819	Suriya Bibi	1	Mehmood	Nil	Female	NA	NA	NA	1	0.00	1745.58	3.026	0		0	0	1748.602961		
1820	Ruqiya Bibi	1	Mehmood	Nil	Female	NA	NA	NA	1	0.00	1745.58	3.026	0		0	0	1748.602961		
1821	Talat Bibi	1	Mehmood	Nil	Female	NA	NA	NA	1	0.00	1745.58	3.026	0		0	0	1748.602961		
1822	Zakia Bibi	1	Mehmood	Nil	Female	NA	NA	NA	1	0.00	4803.12	8.326	0		0	0	4811.442541		
1823	Fahad Maroof	1	Mehmood	Nil	Male	NA	NA	NA	1	0.01	11207.27	19.427	0		0	0	11226.69926		
1824	Marifat Ullah	1	Abdullah	Nil	Male	NA	NA	NA	1	0.03	38422.71	66.601	0		0	0	38489.31281		
1825	Iqbal	1	Mehmood	Nil	Male	NA	NA	NA	1	0.00	3493.38	6.055	0		0	0	3499.433441		
1826	Khurshid	1	Mehmood	Nil	Male	NA	NA	NA	1	0.00	3493.38	6.055	0		0	0	3499.433441		
1827	Shaukat	1	Mehmood	Nil	Male	NA	NA	NA	1	0.00	3493.38	6.055	0		0	0	3499.433441		
1828	Shehnaz Bibi	1	Mehmood	Nil	Female	NA	NA	NA	1	0.00	1745.58	3.026	0		0	0	1748.602961		
1829	Hasan Taj Bibi	1	Mehmood	Nil	Female	NA	NA	NA	1	0.00	1745.58	3.026	0		0	0	1748.602961		
1830	Riaz Ahmad Shah	1	Ghulam Mehmood Shah	Nil	Male	NA	NA	NA	1	0.00	4511.82	7.821	0		0	0	4519.637461		
1831	Faliha haby	1	Abdullah	Nil	Female	NA	NA	NA	1	0.01	19212.47	33.303	0		0	0	19245.77017		
1832	Abdul Satar Shah	1	Syed Arab Shah	Nil	Male	60	6	-	1	0.04	57890.90	100.347	0		0	0	57991.24774		Available
1833	Shah Faqeer Shah	1	Meer Wali Shah	Nil	Male	NA	NA	NA	1	0.01	9485.20	16.189	0		0	0	9501.387999		
1834	Zain Ul Abideen	1	Shah Asghar	Nil	Male	NA	NA	NA	0	0.03	170.11	0	0		0	0	170.1061849		
1835	Bibi Tayab Un Nisa	1	Sakhi Shah	Nil	Female	NA	NA	NA	0	0.00	21.26	0	0		0	0	21.26289897		
1836	Syed Israr Ul Haq Shah	1	Sakhi Shah	Nil	Female	NA	NA	NA	0	0.00	29.77	0	0		0	0	29.76845765		
1837	Syed Waqas Shah	1	Sakhi Shah	Nil	Female	NA	NA	NA	0	0.00	29.77	0	0		0	0	29.76845765		
1838	Syed Fahad Hussain Shah	1	Sakhi Shah	Nil	Male	NA	NA	NA	0	0.00	29.77	0	0		0	0	29.76845765		
1839	Hasnain Shah	1	Bashir Hussain Shah	Nil	Female	NA	NA	NA	0	0.00	21.34	0	0		0	0	21.33673022		Died
1840	Syed Umar Rasheed	1	Abdul Rasheed Shah	Nil	Female	NA	NA	NA	0	0.00	12.91	0	0		0	0	12.90949252		

Sr. No of DPs ¹	Name of DP	Number of Land Parce ² 1	Father Name	Number of Share Holder ³	Gender	Age	Total No. APs in the household	Total Income Monthly	Total Land in Kanal	Affected Land in Kanal	DP's Amount of Affected Land (A)	Non-Fruit Trees Amount PKR (B)	Fruit Trees Amount PKR (C)	Crop ⁴	Affected Structure Sqft	Amount affected structure (PKR) (D)	Total Amount of each AP (PKR) (A+B+C+D)	Loss of Livelihood (%) ⁵	Remarks ⁶
1841	Syed Saif Rasheed	1	Abdul Rasheed Shah	Nil	Female	NA	NA	NA	0	0.00	12.91	0	0		0	0	12.90949252		
1842	Syed Abdul Rehman Shah	1	Abdul Rasheed Shah	Nil	Female	NA	NA	NA	0	0.00	12.91	0	0		0	0	12.90949252		
1843	Alia Rasheed	1	Abdul Rasheed Shah	Nil	Female	NA	NA	NA	0	0.00	6.46	0	0		0	0	6.455245119		
1844	Bibi Ayesha	1	Abdul Rasheed Shah	Nil	Female	NA	NA	NA	0	0.00	6.46	0	0		0	0	6.455245119		
1845	Syed Mukhtiar Ahmad Shah	1	Syed Noor Muhammad Shah	Nil	Male	NA	NA	NA	0	0.02	137.70	0	0		0	0	137.7047456		
1846	Syed Shad Muhammad Shah	1	Syed Noor Muhammad Shah	Nil	Female	NA	NA	NA	0	0.02	137.70	0	0		0	0	137.7047456		
1847	Syed Meer Muhammad Shah	1	Syed Noor Muhammad Shah	Nil	Male	NA	NA	NA	0	0.02	137.70	0	0		0	0	137.7047456		
1848	Bibi Tahira	1	Syed Noor Muhammad Shah	Nil	Female	NA	NA	NA	0	0.01	68.85	0	0		0	0	68.85262221		
1849	Bibi Kinza	1	Syed Muzamil Shah	Nil	Female	NA	NA	NA	0	0.00	21.60	0	0		0	0	21.60062702		
1850	Syed Muhammad Ali Shah	1	Abdul Qayum Shah	Nil	Male	NA	NA	NA	0	0.04	237.22	0	0		0	0	237.2227752		
1851	Syed Johar Ali Shah	1	Abdul Qayum Shah	Nil	Male	NA	NA	NA	0	0.04	237.22	0	0		0	0	237.2227752		
1852	Syed Ijaz Ali Shah	1	Abdul Qayum Shah	Nil	Male	NA	NA	NA	0	0.04	237.22	0	0		0	0	237.2227752		
1853	Saeeda Bibi Amina	1	Abdul Qayum Shah	Nil	Female	NA	NA	NA	0	0.02	118.61	0	0		0	0	118.6118865		
1854	Bibi Saleema	1	Inayat Shah	Nil	Female	NA	NA	NA	0	0.00	11.57	0	0		0	0	11.57155068		
1855	Syed Muzamil Shah	1	Syed Feroz Shah	Nil	Female	NA	NA	NA	0	0.00	24.30	0	0		0	0	24.30145369		
1856	Bibi Malia	1	Syed Muzamil Shah	Nil	Female	NA	NA	NA	0	0.00	21.60	0	0		0	0	21.60062702		
1857	Bibi Javeria	1	Syed Muzamil Shah	Nil	Female	NA	NA	NA	0	0.00	21.60	0	0		0	0	21.60062702		
1858	Bibi Aqeela	1	Syed Fareed Hussain Shah	Nil	Female	NA	NA	NA	0	0.02	121.50	0	0		0	0	121.5042753		
1859	Bibi Jiya	1	Syed Altaf Ali Shah	Nil	Female	NA	NA	NA	0	0.00	20.25	0	0		0	0	20.25071255		
1860	Bibi Razia	1	Salah Uddin Shah	Nil	Female	NA	NA	NA	0	0.00	3.80	0	0		0	0	3.79682153		
1861	Saeeda Bibi	1	Muhammad Bashir	Nil	Female	NA	NA	NA	0	0.00	4.51	0	0		0	0	4.510689827		
1862	Muneeb Bibi	1	Nizam Uddin Shah	Nil	Female	NA	NA	NA	0	0.00	1.73	0	0		0	0	1.726054723		

Sr. No of DPs ¹	Name of DP	Number of Land Parce ² 1	Father Name	Number of Share Holder ³	Gender	Age	Total No. APs in the household	Total Income Monthly	Total Land in Kanal	Affected Land in Kanal	DP's Amount of Affected Land (A)	Non-Fruit Trees Amount PKR (B)	Fruit Trees Amount PKR (C)	Crop ⁴	Affected Structure Sqft	Amount affected structure (PKR) (D)	Total Amount of each AP (PKR) (A+B+C+D)	Loss of Livelihood (%) ⁵	Remarks ⁶
1863	Shehzadi Begum	1	Syed Jalal Shah	Nil	Female	NA	NA	NA	0	0.03	182.26	0	0		0	0	182.2564129		
1864	Saira Bibi	1	Nizam Uddin Shah	Nil	Female	NA	NA	NA	0	0.00	1.73	0	0		0	0	1.726054723		
1865	Bibi Rifat	1	Sakhi Shah	Nil	Female	NA	NA	NA	0	0.00	14.88	0	0		0	0	14.88447825		
1866	Tanzeet	1	Sakhi Shah	Nil	Female	NA	NA	NA	0	0.00	14.88	0	0		0	0	14.88447825		
1867	Tabasum Bibi	1	Sakhi Shah	Nil	Female	NA	NA	NA	0	0.00	14.88	0	0		0	0	14.88447825		
1868	Bibi Shumaila	1	Sakhi Shah	Nil	Female	NA	NA	NA	0	0.00	14.88	0	0		0	0	14.88447825		
1869	Bibi Farhat	1	Mumtaz Ali Shah	Nil	Female	NA	NA	NA	2	0.06	106547.18	1075.418	0		0	0	107622.6009		
1870	Bibi Mahala	1	Syed Noor Muhammad Shah	Nil	Female	NA	NA	NA	2	0.07	121770.19	1229.070	0		0	0	122999.2606		
1871	Bibi Haq Un Nisa	1	Syed Haq Shah	Nil	Female	NA	NA	NA	13	1.14	8505.31	18400.058	0		0	0	26905.3655		
1872	Khurshida Bibi	1	Shah Nizam Shah	Nil	Female	NA	NA	NA	5	0.02	178.60	312.258	0		0	0	490.8583267		
1873	Bibi Musarat	1	Sajad Hussain Shah	Nil	Female	NA	NA	NA	4	0.38	2834.47	6131.983	0		0	0	8966.453279		
1874	Bibi Shakila	1	Ghulam Qadir Shah	Nil	Female	NA	NA	NA	2	0.02	462.02	53.102	0		0	0	515.1186198		
1875	Uzma Bibi	1	Zahid Shah	Nil	Female	NA	NA	NA	1	0.02	496.14	57.024	0		0	0	553.1671542		
1876	Bibi Kosar	1	Shaukat Shah	Nil	Female	NA	NA	NA	1	0.02	496.14	57.024	0		0	0	553.1671542		
1877	Bibi Sadaf	1	Bashir Hussain Shah	Nil	Female	NA	NA	NA	1	0.01	241.51	27.758	0		0	0	269.2665512		
1878	Noor Jehan	1	Ghulam Ishaq Shah	Nil	Female	NA	NA	NA	1	0.07	1143.25	620.953	0		0	0	1764.205752		
1879	Bibi Nazia	1	Sadaqat Ali Shah	Nil	Female	NA	NA	NA	1	0.01	132.54	71.796	0		0	0	204.3397731		
1880	Bibi Amina	1	Sadaqat Ali Shah	Nil	Female	NA	NA	NA	1	0.01	132.54	71.796	0		0	0	204.3397731		
1881	Bibi Fatima	1	Sadaqat Ali Shah	Nil	Female	NA	NA	NA	1	0.01	132.54	71.796	0		0	0	204.3397731		
1882	Bibi Sughra	1	Sadaqat Ali Shah	Nil	Female	NA	NA	NA	1	0.01	132.54	71.796	0		0	0	204.3397731		
1883	Bibi Haleema	1	Sadaqat Ali Shah	Nil	Female	NA	NA	NA	1	0.01	132.54	71.796	0		0	0	204.3397731		
1884	Syed Fareed Hussain Shah	1	Munawar Shah	Nil	Male	NA	NA	NA	1	0.00	63.00	7.241	0		0	0	70.24344815		
1885	Ifthikhar Shah	1	Syed Fareed Hussain Shah	Nil	Male	NA	NA	NA	1	0.00	44.44	20.711	0		0	0	65.15002361		
1886	Khurshid Shah	1	Syed Fareed Hussain Shah	Nil	Male	NA	NA	NA	1	0.00	44.44	20.711	0		0	0	65.15002361		
1887	saeeda begam	1	Syed Fareed Hussain Shah	Nil	Female	NA	NA	NA	1	0.00	22.22	10.355	0		0	0	32.57501181		

Sr. No of DPs ¹	Name of DP	Number of Land Parce ² 1	Father Name	Number of Share Holder ³	Gender	Age	Total No. APs in the household	Total Income Monthly	Total Land in Kanal	Affected Land in Kanal	DP's Amount of Affected Land (A)	Non-Fruit Trees Amount PKR (B)	Fruit Trees Amount PKR (C)	Crop ⁴	Affected Structure Sqft	Amount affected structure (PKR) (D)	Total Amount of each AP (PKR) (A+B+C+D)	Loss of Livelihood (%) ⁵	Remarks ⁶
1888	Bibi Noor Un Nisa	1	Muhammad Rafique Shah	Nil	Female	NA	NA	NA	0		0.00	9.051	0		0	0	9.051458333		
1889	naheeda begam	1	Syed Fareed Hussain Shah	Nil	Female	NA	NA	NA	1	0.00	22.22	10.355	0		0	0	32.57501181		
1890	Bibi Fazilat	1	Syed Fareed Hussain Shah	Nil	Female	NA	NA	NA	1	0.00	22.22	10.355	0		0	0	32.57501181		
1891	Mirza Naeem Ullah Baig	1	Nasrullah	Nil	Male	NA	NA	NA	2	0.14	2441.74	1321.512	0		0	0	3763.248383		
1892	Muhammad Arif	1	Hazrat Ullah	Nil	Male	NA	NA	NA	1	0.04	697.55	377.286	0		0	0	1074.834397		
1893	Ghulam Rabbani Shah	1	Ibrahim Shah	Nil	Male	NA	NA	NA	7	0.67	4088.12	0	0		0	0	4088.116792		
1894	Ghulam Jilani Shah	1	Ibrahim Shah	Nil	Male	NA	NA	NA	7	0.67	4088.12	0	0		0	0	4088.116792		
1895	Saliha	1	Ibrahim Shah	Nil	Female	NA	NA	NA	3.5	0.28	1683.34	0	0		0	0	1683.342208		
1896	Mewa jan	1	Ibrahim Shah	Nil	Female	NA	NA	NA	1	0.05	288.57	0	0		0	0	288.57295		
1897	Muhammad Yousaf	1	Mohi Uddin	Nil	Male	NA	NA	NA	1	0.09	553.10	0	0		0	0	553.0981542		
1898	Muhammad Bashir	1	Muhammad Yousaf	Nil	Male	NA	NA	NA	1	0.02	144.29	0	0		0	0	144.286475		
1899	Muhammad Sadiq	1	Muhammad Yousaf	Nil	Male	NA	NA	NA	1	0.02	144.29	0	0		0	0	144.286475		
1900	Akhtar Hussain	1	Muhammad Yousaf	Nil	Male	NA	NA	NA	1	0.02	120.24	0	0		0	0	120.2387292		
1901	Shafique Hussain	1	Muhammad Yousaf	Nil	Male	NA	NA	NA	1	0.02	144.29	0	0		0	0	144.286475		
1902	Muhammad basharat	1	Muhammad Yousaf	Nil	Male	NA	NA	NA	1	0.02	144.29	0	0		0	0	144.286475		
1903	Bibi Farzana	1	Muhammad Yousaf	Nil	Female	NA	NA	NA	1	0.01	72.14	0	0		0	0	72.1432375		
1904	Zahida	1	Muhammad Yousaf	Nil	Female	NA	NA	NA	1	0.01	72.14	0	0		0	0	72.1432375		
1905	Aurangzeb Shah	1	Syed Dawood Shah	Nil	Male	NA	NA	NA	1	0.00	1414.31	0	0		0	0	1414.311216		
1906	Hasan Bano	1	Syed Dawood Shah	Nil	Female	NA	NA	NA	1	0.00	471.44	0	0		0	0	471.437072		
1907	Faqeer Shah	1	Syed Dawood Shah	Nil	Male	NA	NA	NA	1	0.00	1414.31	0	0		0	0	1414.311216		
1908	Bibi Hajira	1	Syed Abdul Satar Shah	Nil	Female	NA	NA	NA	2	0.02	8014.43	0	0		0	0	8014.430224		
1909	Bibi Zainab	1	Syed Abdul Satar Shah	Nil	Female	NA	NA	NA	1	0.00	2357.19	0	0		0	0	2357.18536		
1910	Farman Shah	1	Syed Ibadat Ali Shah	Nil	Male	NA	NA	NA	0	0.00	204.53	0	0		0	0	204.5324067		
1911	Iqbal Shah	1	Mehmood Shah	Nil	Male	NA	NA	NA	0	0.00	583.22	0	0		0	0	583.22112		
1912	Bibi Gul Naseem	1	Mehmood Shah	Nil	Female	NA	NA	NA	0	0.00	291.61	0	0		0	0	291.61056		
1913	Bibi Shartia	1	Mehmood Shah	Nil	Female	NA	NA	NA	0	0.00	291.61	0	0		0	0	291.61056		

Sr. No of DPs ¹	Name of DP	Number of Land Parce ² 1	Father Name	Number of Share Holder ³	Gender	Age	Total No. APs in the household	Total Income Monthly	Total Land In Kanal	Affected Land in Kanal	DP's Amount of Affected Land (A)	Non-Fruit Trees Amount PKR (B)	Fruit Trees Amount PKR (C)	Crop ⁴	Affected Structure Sqft	Amount affected structure (PKR) (D)	Total Amount of each AP (PKR) (A+B+C+D)	Loss of Livelihood (%) ⁵	Remarks ⁶
1914	Arif Shah	1	Faqeer Shah	Nil	Male	NA	NA	NA	0	0.00	109.35	0	0		0	0	109.35396		
1915	Khalid Shah	1	Faqeer Shah	Nil	Male	NA	NA	NA	0	0.00	109.35	0	0		0	0	109.35396		
1916	Hasan Ali Shah	1	Faqeer Shah	Nil	Male	NA	NA	NA	0	0.00	692.58	0	0		0	0	692.57508		
1917	Bibi Irum	1	Shah Faqeer Shah	Nil	Female	NA	NA	NA	0	0.00	340.21	0	0		0	0	340.21232		
1918	Bibi anum	1	Shah Faqeer Shah	Nil	Female	NA	NA	NA	0	0.00	340.21	0	0		0	0	340.21232		
1919	Bibi Saima	1	Shah Faqeer Shah	Nil	Female	NA	NA	NA	0	0.00	340.21	0	0		0	0	340.21232		
1920	Bibi Rahat	1	Noor Muhammad Shah	Nil	Female	NA	NA	NA	0	0.01	1352.75	0	0		0	0	1352.748987		
1921	Abdul Rasheed	1	Shah Zaman Shah	Nil	Male	NA	NA	NA	0	0.01	1354.77	0	0		0	0	1354.77406		
1922	Saeeda Begum	1	Nazir Hussain Shah	Nil	Female	NA	NA	NA	0	0.00	97.20	0	0		0	0	97.20352		
1923	Syed Muqadar Hussain Shah	1	Syed Fazal Hidayat Shah	Nil	Male	NA	NA	NA	0	0.00	20.25	0	0		0	0	20.25073333		
1924	Bibi Noor Jehan	1	Ghulam Rabbani Shah	Nil	Female	NA	NA	NA	0	0.00	7.80	24.952	0		0	0	32.75713063		
1925	Noor Un Nisa	1	Syed Rafique Shah	Nil	Female	NA	NA	NA	0	0.00	12.87	41.137	0		0	0	54.00499915		
1926	Fareed Shah	1	Munawar Shah	Nil	Male	NA	NA	NA	0	0.00	7.80	24.952	0		0	0	32.75713063		
1927	Bibi Sadiqa	1	Nazir Hussain Shah	Nil	Female	NA	NA	NA	0	0.00	3.38	10.790	0		0	0	14.16524568		
1928	Kinza Fatima	1	Ghulam Jilani Shah	Nil	Female	NA	NA	NA	0	0.00	21.94	70.136	0		0	0	92.07409691		
1929	Not Given	1	Not given	Nil	NA	NA	NA	NA	0	0.03	171.50	548.273	0		0	0	719.7715461		
1930	Abdul Majeed Shah	1	Ghulam Hussain Shah	Nil	Male	NA	NA	NA	0	0.01	73.41	234.685	0		0	0	308.0940935		
1931	Meher Un Nisa	1	Syed Abdul Satar Shah	Nil	Female	NA	NA	NA	0	0.01	74.67	238.731	0		0	0	313.4060606		
1932	Shaukat Ali	1	Kala	Nil	Male	NA	NA	NA	0	0.03	199.34	637.292	0		0	0	836.6348229		
1933	Syed Sher Ahmad Shah	1	Syed Said Ur Rehman	Nil	Male	NA	NA	NA	1	0.04	49040.15	77.243	0		0	0	49117.39277		
1934	Bibi Naseema	1	Fazal Khaliq Shah	Nil	Female	NA	NA	NA	1	0.00	1060.33	1.670	0		0	0	1061.997682		
1935	Bibi Sughra	1	Feroz Shah	Nil	Female	NA	NA	NA	1.5	0.11	142614.06	224.632	0		0	0	142838.6882		
1936	Bibi Khatoon	1	Ghulam Hussain Shah	Nil	Female	NA	NA	NA	1	0.02	29954.25	47.181	0		0	0	30001.4345		
1937	Noor Un Nisa	1	Not given	Nil	Female	NA	NA	NA	1	0.04	58583.10	92.274	0		0	0	58675.3719		

Sr. No of DPs ¹	Name of DP	Number of Land Parce ² l	Father Name	Number of Share Holder ³	Gender	Age	Total No. APs in the household	Total Income Monthly	Total Land in Kanal	Affected Land in Kanal	DP's Amount of Affected Land (A)	Non-Fruit Trees Amount PKR (B)	Fruit Trees Amount PKR (C)	Crop ⁴	Affected Structure Sqft	Amount affected structure (PKR) (D)	Total Amount of each AP (PKR) (A+B+C+D)	Loss of Livelihood (%) ⁵	Remarks ⁶
1938	Phool bibi	1	Sarwar Hussain Shah	Nil	Female	NA	NA	NA	3	0.00	262302.33	637.292	0		0	0	262939.6237		
1939	Tayab Un Nisa	1	Nasir Shah	Nil	Female	NA	NA	NA	3	0.00	179864.46	437.000	0		0	0	180301.4563		
1940	Bibi Rasheeda	1	Bashir Hussain Shah	Nil	Female	NA	NA	NA	1	0.01	6892.13	10.856	0		0	0	6902.98493		
1941	Bibi Ruqiya	1	Ghulam Hussain Shah	Nil	Female	NA	NA	NA	1	0.00	1060.33	1.670	0		0	0	1061.997682		

Appendix O-b: Inventory of affected assets and entitlements of the APs in Bela Sacha

Sr No	Name of DP	Number of Land ⁷ Parcel	Father Name	Number of Share Holder ⁸	Gender M/F	Age	Total No. APs in the household	Total Income Monthly	Total Land in Kanal	Affected Land in Kanal	DP's Amount of Affected Land (A)	Non-Fruit Trees Amount PKR (B)	Fruit Trees Amount PKR (C)	Affected Structure Sqft	Amount affected structure (PKR) (D)	Total Amount of each AP (PKR) (A+B+C+D)	Loss of Livelihood (%)	Remarks
1	Bibi Zareena	1	Syed Alauddin Shah	Nil	Female	NA	NA	NA	102.35	0.3	121740.984	3876.369599	0	3128	5669634.504	5795251.858		Poultry Farm
2	Syed Kamal Shah	1	Syed Alauddin Shah	Nil	Male	43	6	166,500	102.35	1.3	486963.9359	15505.4784	0	3103.5	6377187.35	6879656.764		Res
3	Syed Hassan Ali Ghalib	1	Syed Alauddin Shah	Nil	Male	NA	NA	NA	102.35	1.3	486963.9359	15505.4784	1226222	5824.5	9306884.794	11035576.21		Hotel (Ground Floor)
4	Bibi Noor Jehan	1	Syed Alauddin Shah	Nil	Female	NA	NA	NA	102.35	0.4	170437.3775	5426.917438	0	0	0	175864.295		
5	Bibi Kinza	1	Syed Zahid Hussain Shah	Nil	Female	NA	NA	NA	102.35	0.9	340874.7551	10853.83488	0	0	0	351728.59		
6	Zenam un Nisa	1	Mubarak Shah	Nil	Female	NA	NA	NA	102.35	1.3	486963.9359	15505.4784	0	0	0	502469.4142		
7	Sundas Bibi	1	Syed Nizam Uddin Shah	Nil	Female	NA	NA	NA	102.35	0.9	340874.7551	10853.83488	0	0	0	351728.59		
8	Bibi Shameem Akhtar	1	Syed Hameed Uddin Shah	Nil	Female	66	1	131,500	102.35	0.3	121740.984	3876.369599	0	4873.001	10293670.52	10419287.87		Resturant (Ground Floor)
9	Syed Nasir Hameed Ali Shah	1	Syed Hameed Uddin Shah	Nil	Male	38	1	1,012,500	102.35	1.5	568124.5918	18089.72479	881923.5	24940	43943911.72	45412049.53		Hotel (Ground Floor)
10	Syed Yasir Ali Shah	1	Syed Hameed Uddin Shah	Nil	Male	NA	NA	NA	102.35	1.5	568124.5918	18089.72479	0	1910.5	4071279.908	4657494.225		Cottage
11	Wasif Ali Shah	1	Syed Hameed Uddin Shah	Nil	Male	NA	NA	NA	102.35	0.7	284062.2959	9044.862397	1554984	9290.5	19419439.4	21267530.55		Resturant
12	Kosar Bibi	1	Syed Hameed Uddin Shah	Nil	Female	NA	NA	NA	102.35	0.3	121740.984	3876.369599	0	0	0	125617.3536		
13	Humaira	1	Syed Amjad Ali Shah	Nil	Female	NA	NA	NA	102.35	0.7	284062.2959	9044.862397	0	0	0	293107.1583		
14	Bibi Sultan Iqbal	1	Aziz Uddin Shah	Nil	Female	NA	NA	NA	102.35	1.4	547834.4278	17443.66319	0	0	0	565278.091		
15	Khwaja Nizam Uddin Shah	1	Aziz Uddin Shah	Nil	Male	NA	NA	NA	102.35	1.3	511312.1326	16280.75231	0	0	0	527592.885		
16	Rasheed Uddin Shah	1	Aziz Uddin Shah	Nil	Male	NA	NA	NA	102.35	1.3	511312.1326	16280.75231	0	0	0	527592.885		
17	Bashir ul Hasan Shah	1	Syed Aziz Uddin Shah	Nil	Male	NA	NA	NA	102.35	1.3	511312.1326	16280.75231	0	0	0	527592.885		
18	Syed Zulfiqar Ali Shah	1	Syed Aziz Uddin Shah	Nil	Male	NA	NA	NA	102.35	1.3	511312.1326	16280.75231	0	4290	8523264.75	9050857.635		Hotel (Ground Floor)
19	Syed Wajee Ul Hasan Shah	1	Syed Aziz Uddin Shah	Nil	Male	NA	NA	NA	102.35	1.3	511312.1326	16280.75231	1186098.5	6879	13088253.12	14801944.51		Hotel (Ground Floor)
20	Bibi Ayesha	1	Syed Aziz Uddin Shah	Nil	Female	NA	NA	NA	102.35	0.7	255656.0663	8140.376157	0	0	0	263796.4425		
21	Bibi Aziz Fatima	1	Syed Aziz Uddin Shah	Nil	Female	65	9	NA	102.35	0.7	255656.0663	8140.376157	0	0	0	263796.4425		
22	Bibi Suriya	1	Syed Aziz Uddin Shah	Nil	Female	NA	NA	NA	102.35	0.7	255656.0663	8140.376157	0	0	0	263796.4425		Died

7 In virtual meeting with Ashfaq Khokar and Adnan Tareen it was agreed that 1HH is equal to 1 Land Parcel, the details are as follows:

Cultivated= 959

Uncultivated= 1133

Communal land= Nil

Total =2092

8 The shareholder data are not provided by DRD therefore, no shareholder are interviewed

Sr No	Name of DP	Number of Land ⁷ Parcel	Father Name	Number of Share Holder ⁸	Gender M/F	Age	Total No. APs in the household	Total Income Monthly	Total Land in Kanal	Affected Land in Kanal	DP's Amount of Affected Land (A)	Non-Fruit Trees Amount PKR (B)	Fruit Trees Amount PKR (C)	Affected Structure Sqft	Amount affected structure (PKR) (D)	Total Amount of each AP (PKR) (A+B+C+D)	Loss of Livelihood (%)	Remarks
23	Shahida Bibi	1	Syed Aziz Uddin Shah	Nil	Female	NA	NA	NA	102.35	1.3	511312.1326	16280.75231	0	0	0	527592.885		
24	Ghulam Mustafa	1	Syed Umar Shah	Nil	Male	NA	NA	NA	114.35	11.4	4382675.423	139549.3056	0	0	0	4522224.728		Died
25	Bibi Jamila	1	Meer Hussain Shah	Nil	Female	NA	NA	NA	102.35	5.1	1972203.94	62797.1875	0	0	0	2035001.128		
26	Bibi Tayyab un Nisa	1	Meer Hussain Shah	Nil	Female	NA	NA	NA	102.35	5.1	1972203.94	62797.1875	0	0	0	2035001.128		
27	Bibi Noor Jehan	1	Zain ul Abideen	Nil	Female	NA	NA	NA	102.35	1.3	492761.1256	15690.06742	0	0	0	508451.193		
28	Abid Hussain Shah	1	Zain ul Abideen	Nil	Male	NA	NA	NA	102.35	0.8	295656.6753	9414.040454	0	0	0	305070.7158		
29	Akhitar Hussain Shah	1	Zain ul Abideen	Nil	Male	NA	NA	NA	102.35	0.8	295656.6753	9414.040454	0	0	0	305070.7158		
30	Faisal Shah	1	Zain ul Abideen	Nil	Male	NA	NA	NA	102.35	0.8	295656.6753	9414.040454	0	0	0	305070.7158		
31	Ali Asghar Shah	1	Zain ul Abideen	Nil	Male	NA	NA	NA	102.35	0.8	295656.6753	9414.040454	0	0	0	305070.7158		
32	Bibi Tanveer	1	Zain ul Abideen	Nil	Female	NA	NA	NA	204.7	2.9	1134510.027	36124.07288	0	0	0	1170634.1		
33	Bibi Rifat	1	Zain ul Abideen	Nil	Female	NA	NA	NA	102.35	0.4	148408.0566	4725.47913	0	0	0	153133.5358		
34	Syed Mustafa	1	Rehmat Shah	Nil	Male	NA	NA	NA	102.35	6.8	2629605.254	83729.58333	0	0	0	2713334.837		Died
35	Syed Masoom Shah	1	Rehmat Shah	Nil	Male	NA	NA	NA	102.35	6.8	2629605.254	83729.58333	0	0	0	2713334.837		Died
36	Najam un Nisa	1	Rehmat Shah	Nil	Female	NA	NA	NA	102.35	2.6	986101.9701	31398.59375	0	0	0	1017500.564		Died
37	Farukh Taj	1	Syed Muzamil Shah	Nil	Female	NA	NA	NA	116.15	2.8	2347537.199	44090.15322	0	0	0	2391627.352		
38	Syed Munir Hussain Shah	1	Syed Muzamil Shah	Nil	Male	NA	NA	NA	200	12.9	6939117.578	173258.9679	1566449.5	0	0	8678826.046		
39	Syed Arshad Hussain Shah	1	Syed Muzamil Shah	Nil	Male	NA	NA	NA	180	12.9	6939117.578	173258.9679	0	0	0	7112376.546		
40	Syed Akhtar Hussain Shah	1	Syed Muzamil Shah	Nil	Male	NA	NA	NA	116.15	7.2	4747779.867	103484.3151	0	0	0	4851264.182		Died
41	Bibi Farhat	1	Syed Muzamil Shah	Nil	Female	NA	NA	NA	116.15	2.2	1826635.225	34316.95326	0	0	0	1860952.178		
42	Bibi Asmat	1	Syed Muzamil Shah	Nil	Female	NA	NA	NA	116.15	2.2	1826635.225	34316.95326	0	0	0	1860952.178		
43	Bibi Rifat	1	Syed Muzamil Shah	Nil	Female	NA	NA	NA	116.15	2.2	1826635.225	34316.95326	0	0	0	1860952.178		
44	Bibi Irum	1	Syed Abas Shah	Nil	Female	NA	NA	NA	102.35	5.7	2191337.711	69774.65278	0	0	0	2261112.364		
45	Hazrat Noor	1	Muhammad Ishaq	Nil	Female	NA	NA	NA	29.75	0.0	23926.52973	372.8853383	0	0	0	24299.41507		Died
46	Abdul Razaq	1	Muhammad Ishaq	Nil	Male	67	7	NA	29.75	2.3	1451542.804	22621.71053	0	0	0	1474164.514		
47	Abdul Jabar	1	Muhammad Ishaq	Nil	Male	65	4	21,000	29.75	2.3	1451542.804	22621.71053	0	0	0	1474164.514		
48	Zaib un Nisa	1	Muhammad Ishaq	Nil	Female	NA	NA	NA	29.75	1.2	725771.4018	11310.85526	0	0	0	737082.257		Died
49	Ghulam Sadiqa	1	Muhammad Ishaq	Nil	Female	NA	NA	NA	29.75	1.2	725771.4018	11310.85526	0	0	0	737082.257		Died
50	Ghulam Sughra	1	Muhammad Ishaq	Nil	Female	NA	NA	NA	29.75	1.2	725771.4018	11310.85526	0	0	0	737082.257		Died
51	Ghulam Fatima	1	Abdul Qadir	Nil	Female	85	1	NA	34.45	1.1	690679.1785	10763.95677	0	0	0	701443.1352		Died
52	Abdul Aziz	1	Abdul Qadir	Nil	Male	72	12	36,000	34.45	1.4	872520.8099	13597.88534	0	0	0	886118.6953		
53	Aziz Ur Rehman	1	Abdul Qadir	Nil	Male	NA	NA	NA	29.75	0.0	25521.63171	397.7443609	0	0	0	25919.37607		
54	Fazal Rehman	1	Abdul Qadir	Nil	Male	57	1	NA	34.45	1.4	872520.8099	13597.88534	0	0	0	886118.6953		
55	Ghulam Rasool	1	Abdul Qadir	Nil	Male	46	7	20,000	34.45	1.4	872520.8099	13597.88534	0	0	0	886118.6953		
56	Muhammad Basharat	1	Abdul Qadir	Nil	Male	NA	NA	NA	29.75	0.0	25521.63171	397.7443609	0	0	0	25919.37607		

Sr No	Name of DP	Number of Land ⁷ Parcel	Father Name	Number of Share Holder ⁸	Gender M/F	Age	Total No. APs in the household	Total Income Monthly	Total Land in Kanal	Affected Land in Kanal	DP's Amount of Affected Land (A)	Non-Fruit Trees Amount PKR (B)	Fruit Trees Amount PKR (C)	Affected Structure Sqft	Amount affected structure (PKR) (D)	Total Amount of each AP (PKR) (A+B+C+D)	Loss of Livelihood (%)	Remarks
57	Sharafat un Nisa	1	Abdul Qadir	Nil	Female	71	5	NA	34.45	0.7	435462.854	6786.513158	0	0	0	442249.3672		
58	Maroof Un Nisa	1	Abdul Qadir	Nil	Female	NA	NA	NA	34.45	0.7	435462.854	6786.513158	0	0	0	442249.3672		Died
59	Sahib un Nisa	1	Abdul Qadir	Nil	Female	54	1	NA	29.75	0.0	12760.81586	198.8721805	0	0	0	12959.68804		
60	Suriya	1	Aziz Ur Rehman	Nil	Female	NA	NA	NA	29.75	0.2	109665.6935	1446.795113	0	0	0	111112.4886		
61	Muhammad Rafeeq	1	Aziz Ur Rehman	Nil	Male	NA	NA	NA	34.45	0.3	210553.468	3281.390977	0	0	0	213834.859		Died
62	Farzana Bibi	1	Aziz Ur Rehman	Nil	Female	NA	NA	NA	34.45	0.2	105273.2876	1638.360902	0	0	0	106911.6485		
63	Rizwana Bibi	1	Aziz Ur Rehman	Nil	Female	NA	NA	NA	34.45	0.2	105273.2876	1638.360902	0	0	0	106911.6485		
64	Shabana Bibi	1	Aziz Ur Rehman	Nil	Female	NA	NA	NA	34.45	0.2	105273.2876	1638.360902	0	0	0	106911.6485		
65	Fozia Bibi	1	Aziz Ur Rehman	Nil	Female	NA	NA	NA	34.45	0.2	105281.9037	1644.197368	0	0	0	106926.1011		
66	Iqra Bibi	1	Aziz Ur Rehman	Nil	Female	NA	NA	NA	34.45	0.2	105281.9037	1644.197368	0	0	0	106926.1011		
67	Alif Noor	1	Abdul Rauf	Nil	Female	NA	NA	NA	40	3.9	2456457.052	38282.89474	0	0	0	2494739.947		Died
68	Ghulam Fatima	1	Abdul Rauf	Nil	Female	NA	NA	NA	29.75	1.8	1146878.325	17873.63722	0	0	0	1164751.962		
69	Alif Noor	1	Jar Jeen	Nil	Female	NA	NA	NA	29.75	0.2	133988.5665	2088.157895	0	0	0	136076.7244		Died
70	Habib un Nisa	1	Jar Jeen	Nil	Female	NA	NA	NA	29.75	0.2	133988.5665	2088.157895	0	0	0	136076.7244		Died
71	Khaliq Noor	1	Jar Jeen	Nil	Female	NA	NA	NA	29.75	0.1	65399.18126	1019.219925	0	0	0	66418.40118		
72	meher afza	1	Jar Jeen	Nil	Female	NA	NA	NA	29.75	1.1	719390.9938	11211.41917	0	0	0	730602.413		
73	Abdul Qadir	1	Ghulam Yahya	Nil	Male	NA	NA	NA	29.75	0.1	39877.54955	621.4755639	0	0	0	40499.02511		
74	Ghulam Qasim	1	Abdul Latif	Nil	Male	54	4	21,000	29.75	0.5	328591.0083	5120.958647	379672.5	0	0	713384.4669		
75	Habib Ur Rehman	1	Abdul Latif	Nil	Male	52	5	21,000	29.75	0.5	326995.9063	5096.099624	0	0	0	332092.0059		
76	Muhammad Ashraf	1	Abdul Latif	Nil	Male	37	3	21,000	29.75	0.5	326995.9063	5096.099624	0	0	0	332092.0059		
77	Abdul Shakoor	1	Abdul Rasheed	Nil	Male	32	5	21,000	29.75	0.1	65399.18126	1019.219925	0	0	0	66418.40118		
78	Abdul Ghafoor	1	Abdul Rasheed	Nil	Male	30	2	21,000	29.75	0.1	65399.18126	1019.219925	0	0	0	66418.40118		
79	Muhammad Naseem	1	Abdul Rasheed	Nil	Male	21	1	NA	29.75	0.1	65399.18126	1019.219925	0	0	0	66418.40118		
80	Shafiq un Nisa	1	Abdul Rasheed	Nil	Female	36	3	15,000	29.75	0.1	31902.03964	497.1804511	0	0	0	32399.22009		
81	Aziz un Nisa	1	Abdul Rasheed	Nil	Female	33	7	21,000	29.75	0.1	31902.03964	497.1804511	0	0	0	32399.22009		
82	Zubaida	1	Abdul Rasheed	Nil	Female	26	2	15,000	29.75	0.1	33497.14162	522.0394737	0	0	0	34019.18109		
83	Sidra	1	Abdul Rasheed	Nil	Female	NA	NA	NA	29.75	0.1	33497.14162	522.0394737	0	0	0	34019.18109		
84	Sahib un Nisa	1	Fazal Khaliq	Nil	Female	NA	NA	NA	29.75	0.1	41472.65153	646.3345865	0	0	0	42118.98612		Died
85	Mohib Ul haq	1	Fazal Khaliq	Nil	Male	53	8	21,000	29.75	0.2	143559.1784	2237.31203	0	0	0	145796.4904		
86	Muhammad Saeed	1	Fazal Khaliq	Nil	Male	43	6	21,000	29.75	0.2	143559.1784	2237.31203	0	0	0	145796.4904		
87	Abdul Rasheed	1	Wali Ur Rehman	Nil	Male	40	5	21,000	39.8	0.2	228946.0824	6542.070806	102707.4583	0	0	338195.6115		
88	Muhammad Sadiq	1	Wali Ur Rehman	Nil	Male	37	5	NA	39.8	0.2	228946.0824	6542.070806	102707.4583	0	0	338195.6115		
89	Hamid Raza	1	Wali Ur Rehman	Nil	Male	28	1	NA	39.8	0.2	228954.6985	6547.907273	102707.4583	0	0	338210.0641		
90	Muhammad Bilal	1	Wali Ur Rehman	Nil	Male	22	1	NA	39.8	0.2	228954.6985	6547.907273	102707.4583	0	0	338210.0641		
91	Bibi Jamila	1	Wali Ur Rehman	Nil	Female	38	1	NA	39.8	0.1	114490.4524	3273.018371	0	0	0	117763.4707		

Sr No	Name of DP	Number of Land ⁷ Parcel	Father Name	Number of Share Holder ⁸	Gender M/F	Age	Total No. APs in the household	Total Income Monthly	Total Land in Kanal	Affected Land in Kanal	DP's Amount of Affected Land (A)	Non-Fruit Trees Amount PKR (B)	Fruit Trees Amount PKR (C)	Affected Structure Sqft	Amount affected structure (PKR) (D)	Total Amount of each AP (PKR) (A+B+C+D)	Loss of Livelihood (%)	Remarks
92	Parveen Bibi	1	Wali Ur Rehman	Nil	Female	26	1	NA	39.8	0.1	114490.4524	3273.018371	0	0	0	117763.4707		
93	Gul Naseem	1	Wali Ur Rehman	Nil	Female	25	6	21,000	39.8	0.1	114490.4524	3273.018371	0	0	0	117763.4707		
94	Yasmeen	1	Wali Ur Rehman	Nil	Female	19	1	NA	39.8	0.1	114490.4524	3273.018371	0	0	0	117763.4707		
95	Reshma Bibi	1	Ghulam Mehboob	Nil	Female	NA	NA	NA	29.75	0.1	54233.46738	845.2067669	0	0	0	55078.67415		
96	Ghulam Sarwar	1	Ghulam Mehboob	Nil	Male	NA	NA	NA	29.75	1.5	921968.9455	14368.51504	0	0	0	936337.4606		
97	Ghulam Ghunas	1	Ghulam Mehboob	Nil	Male	NA	NA	NA	29.75	0.1	62208.97729	969.5018797	0	0	0	63178.47917		
98	Ghulam Dastagir	1	Ghulam Mehboob	Nil	Male	NA	NA	NA	29.75	0.1	62208.97729	969.5018797	0	0	0	63178.47917		
99	Shoaib Ahmad	1	Ghulam Mehboob	Nil	Male	NA	NA	NA	29.75	0.1	62208.97729	969.5018797	0	0	0	63178.47917		
100	Khurshid Begum	1	Ghulam Mehboob	Nil	Female	NA	NA	NA	29.75	0.7	460984.4728	7184.257519	0	0	0	468168.7303		
101	Ghulam Ayesha	1	Ghulam Mehboob	Nil	Female	NA	NA	NA	29.75	0.1	31902.03964	497.1804511	0	0	0	32399.22009		
102	Ghulam Nusrat	1	Ghulam Mehboob	Nil	Female	NA	NA	NA	29.75	0.1	31902.03964	497.1804511	0	0	0	32399.22009		
103	Shama Bibi	1	Ghulam Mehboob	Nil	Female	NA	NA	NA	29.75	0.1	31902.03964	497.1804511	0	0	0	32399.22009		
104	Bibi Suriya	1	Aziz Ur Rehman	Nil	Female	NA	NA	NA	4.7	0.0	396.3464703	268.4774436	0	0	0	664.8239139		
105	Muhammad Rafiq	1	Muhammad Zubair	Nil	Male	36	4	21,000	5.35	0.2	225561.703	7744.611111	0	0	0	233306.3141		
106	Muhammad Haroon	1	Muhammad Zubair	Nil	Male	60	6	16,000	5.35	0.5	686937.9138	23585.86111	0	0	0	710523.7749		
107	Noor ul Haq	1	Muhammad Zubair	Nil	Male	NA	NA	NA	5.35	0.5	686937.9138	23585.86111	0	0	0	710523.7749		Died
108	Fazal Rehman	1	Muhammad Zubair	Nil	Male	58	10	30,000	5.35	0.5	686937.9138	23585.86111	0	0	0	710523.7749		
109	Nazeer Hussain	1	Muhammad Zubair	Nil	Male	NA	NA	NA	5.35	0.5	686937.9138	23585.86111	0	0	0	710523.7749		
110	Aziz Ur Rehman	1	Rukan Alam	Nil	Male	NA	NA	NA	5.35	0.0	34176.01561	1173.425926	0	0	0	35349.44154		Died
111	Fazal Haq	1	Rukan Alam	Nil	Male	66	6	NA	7	0.7	956928.4371	32855.92593	410829.8333	0	0	1400614.196		
112	Abdul Haq	1	Rukan Alam	Nil	Male	57	9	25,000	5.35	0.3	403276.9842	13846.42593	410829.8333	0	0	827953.2435		
113	Khurshid	1	Rukan Alam	Nil	Male	NA	NA	NA	5.35	0.0	17088.00781	586.712963	0	0	0	17674.72077		
114	Mehr un Nisa	1	Rukan Alam	Nil	Female	NA	NA	NA	5.35	0.0	17088.00781	586.712963	0	0	0	17674.72077		
115	Habib un Nisa	1	Rukan Alam	Nil	Female	NA	NA	NA	5.35	0.0	17088.00781	586.712963	0	0	0	17674.72077		
116	Khalil Un Nisa	1	Rukan Alam	Nil	Female	NA	NA	NA	5.35	0.0	17088.00781	586.712963	0	0	0	17674.72077		
117	Wali Ur Rehman	1	Rukan Alam	Nil	Male	NA	NA	NA	5.35	0.0	4272.001951	146.6782407	0	0	0	4418.680192		
118	Sharif un Nisa	1	Meer Alam	Nil	Female	NA	NA	NA	5.35	0.4	615168.281	21121.66667	0	0	0	636289.9477		Died
119	Noor un Nisa	1	Meer Alam	Nil	Female	NA	NA	NA	5.35	0.4	615168.281	21121.66667	0	0	0	636289.9477		Died
120	Fateh Din	1	Abdul Haq	Nil	Male	30	6	21,000	5.35	0.1	158186.1294	5431.285714	0	0	0	163617.4151		
121	Muhammad Ijaz	1	Abdul Haq	Nil	Male	26	1	NA	5.35	0.1	158186.1294	5431.285714	0	0	0	163617.4151		
122	Ahmad Nawaz	1	Abdul Haq	Nil	Male	Not Given	1	NA	5.35	0.1	158186.1294	5431.285714	0	0	0	163617.4151		
123	Ghazala	1	Abdul Haq	Nil	Female	20	2	NA	5.35	0.1	79093.0647	2715.642857	0	0	0	81808.70756		
124	Ghulam Maryam	1	Abdul Qayyum	Nil	Female			NA	5.35	0.0	25632.01171	880.0694444	0	0	0	26512.08115		
125	Muhammad Saeed	1	Abdul Qayyum	Nil	Male	67	4	NA	5.35	0.1	89712.04098	3080.243056	0	0	0	92792.28403		

Sr No	Name of DP	Number of Land ⁷ Parcel	Father Name	Number of Share Holder ⁸	Gender M/F	Age	Total No. APs in the household	Total Income Monthly	Total Land in Kanal	Affected Land in Kanal	DP's Amount of Affected Land (A)	Non-Fruit Trees Amount PKR (B)	Fruit Trees Amount PKR (C)	Affected Structure Sqft	Amount affected structure (PKR) (D)	Total Amount of each AP (PKR) (A+B+C+D)	Loss of Livelihood (%)	Remarks
126	Abdul Laif	1	Abdul Qayum	Nil	Male	51	1	NA	5.35	0.1	89712.04098	3080.243056	0	0	0	92792.28403		
127	Communal Land	1		Nil		NA	NA	NA	24.325	24.3	130480.7595	42693.75	0	0	0	173174.5095		
128	Wajeeh ul Hasan Shah	1	Syed Aziz Uddin Shah	Nil	Male	NA	NA	NA	0	0	0	0	1086221	0	0	1086221		
129	Syed Asif Shah	1	Mahroof Shah	Nil	Male	40	6	35,000	0	0	0	0	0	1127.25	1369847.301	1369847.301		Res
130	Abdul Majid	1	Noor Ahmed	Nil	Male	NA	NA	NA	0	0	0	0	0	261	352300.41	352300.41		Res
131	Syed Hussain Ali Shah	1	Syed Munir Hussain Shah	Nil	Male	NA	NA	NA	0	0	0	0	0	1486.446	2067380.485	2067380.485		Res
132	Mahroof	1	Gul Zaman	Nil	Male	NA	NA	NA	0	0	0	0	0	2032.5	2860116.892	2860116.892		Res
133	Ghazi Shah	1	Akbar Shah	Nil	Male	NA	NA	NA	0	0	0	0	0	918.5	921080.59	921080.59		Res
134	Bashir Hussain	1	Munawar Shah	Nil	Male	NA	NA	NA	0	0	0	0	0	454.95	664835.496	664835.496		Res
135	Ikhlq Hussain Shah	1	Ghulam Hussain Shah	Nil	Male	NA	NA	NA	0	0	0	0	0	495	274327.763	274327.763		Res
136	Syed Muhammad Hussain	1	Ghulam Hussain Shah	Nil	Male	NA	NA	NA	0	0	0	0	0	468	629249.4	629249.4		Res
137	Syed Sajjad Hussain Shah	1	Ghazi Shah	Nil	Male	NA	NA	NA	0	0	0	0	0	1019.56	1248026.409	1248026.409		Res
138	Abdul Latif Shah	1	Ghazi Shah	Nil	Male	NA	NA	NA	0	0	0	0	0	1215.33	2153273.081	2153273.081		Res
139	Syed Ghulam Hussain Shah	1	Munawar Shah	Nil	Male	NA	NA	NA	0	0	0	0	0	462.881	602086.038	602086.038		Res
140	Qasim Shah	1	Ghazi Shah	Nil	Male	NA	NA	NA	0	0	0	0	0	984.85	842279.184	842279.184		Res
141	Junaidd Shah	1	Ghazi Shah	Nil	Male	NA	NA	NA	0	0	0	0	0	1497.73	1520408.384	1520408.384		Res
142	Riaz Shah	1	Rahim Shah	Nil	Male	NA	NA	NA	0	0	0	0	0	725.67	445213.058	445213.058		Bandi
143	Syed Faizan Hussain Shah	1	Nazir Shah	Nil	Male	NA	NA	NA	0	0	0	0	0	538.375	701160.757	701160.757		Res
144	Karim Shah	1	Munawar Shah	Nil	Male	NA	NA	NA	0	0	0	0	0	957.45	1306931.218	1306931.218		Res
145	Nooran Hussain Shah	1	Akbar Shah	Nil	Male	NA	NA	NA	0	0	0	0	0	812	854500.08	854500.08		Res
146	Ghulam Rasool Shah	1	Munawar Shah	Nil	Male	NA	NA	NA	0	0	0	0	0	448	543222.4	543222.4		Res
147	Sikandar Ali Shah	1	Shad Muhammad Shah	Nil	Male	NA	NA	NA	0	0	0	0	0	1098	1527087.422	1527087.422		Shelter/ Shed
148	Bibi Tasleem Kausar	1	Syed Hameed Uddin Shah	Nil	Female	NA	NA	NA	0	0	0	0	0	2113.5	4884565.483	4884565.483		Cottage
149	Syed Hammad Ali Shah	1	Syed Noor Uddin Shah	Nil	Male	NA	NA	NA	0	0	0	0	0	968	1374685.84	1374685.84		Cottage
150	Bibi Huma Wajee	1	Syed Wajee Ul Hasan Shah	Nil	Female	NA	NA	NA	0	0	0	0	0	6216	11850395.84	11850395.84		Hotel (Ground Floor)
151	Syed Shabir ul Hasan Shah	1	Syed Aziz Uddin Shah	Nil	Male	NA	NA	NA	0	0	0	0	0	1054	567359.241	567359.241		Shed

Appendix P: INDIVIDUAL ENTITLEMENTS' COVERED AREA AND COST OF BUILT-UP STRUCTURES

P-a. Entitlements' Covered Area and Cost of Built-Up Structures in Paras

Sr No	Structure No	Name	Father Name	Usage	Affected Structure Sqft (Area)	Rate	Total Amount PKR
1	MP-1	Yasir Ali Shah	Syed Hameed Uddin Shah	Res	3,399.000	2,525.050	8582644.950
2	MP-1	Yasir Ali Shah	Syed Hameed Uddin Shah	Res	944.460	315.600	298071.575
3	MP-1	Yasir Ali Shah	Syed Hameed Uddin Shah	Res	172.440	315.600	54422.064
4	MP-2	Yasir Ali Shah	Syed Hameed Uddin Shah	Res	720.300	2,136.730	1539086.619
5	MP-2	Yasir Ali Shah	Syed Hameed Uddin Shah	R/Wall	39.160	2,219.400	86911.697
6	MP-3	Yasir Ali Shah	Syed Hameed Uddin Shah	Res	1,251.583	2,039.665	2552809.632
7	MP-3	Yasir Ali Shah	Syed Hameed Uddin Shah	Res	1,251.583	1,658.840	2076175.612
8	MP-3	Yasir Ali Shah	Syed Hameed Uddin Shah	R/Wall	39.000	2,130.159	83076.202
9	MP-4	Bibi Tasleem Kausar	Syed Hameed Uddin Shah	Res	1,162.250	2,109.160	2451371.110
10	MP-4	Bibi Tasleem Kausar	Syed Hameed Uddin Shah	Res	56.000	1,240.818	69485.787
11	MP-5	Syed Shahid Shah	Muhammad Mukhtar Shah	Poultry farm	798.000	2,014.568	1607625.254
12	MP-6	Tauseef Shah	Gulab Shah	Res	540.000	1,741.720	940528.800
13	MP-7	Safdar Shah	Syed Abdul Satar Shah	Res	774.000	1,971.579	1526002.146
14	MP-7	Safdar Shah	Syed Abdul Satar Shah	Shelter	140.000	287.660	40272.400
15	MP-7	Safdar Shah	Syed Abdul Satar Shah	R/Wall	43.000	1,127.757	48493.556
16	MP-8	Syed Riaz Hussain Shah	Bashir Hussain Shah	Res	1,612.000	2,407.320	3880599.840
17	MP-8	Syed Riaz Hussain Shah	Bashir Hussain Shah	Res	47.000	1,127.757	53004.584
18	MP-9	Hammad Khan	Tariq Khan	Res	300.000	287.660	86298.000
19	MP-10	Shah Makhdoom Shah	Mian Syed Mahmood Shah	Res	360.000	287.660	103557.600

Sr No	Structure No	Name	Father Name	Usage	Affected Structure Sqft (Area)	Rate	Total Amount PKR
20	MP-11	Liaqat Ali Shah	Ikhtlaq Hussain Shah	Res	582.750	1,878.690	1094806.598
21	MP-11	Liaqat Ali Shah	Ikhtlaq Hussain Shah	Res	871.000	2,096.630	1826164.730
22	MP-11	Liaqat Ali Shah	Ikhtlaq Hussain Shah	Res	31.000	621.221	19257.855
23	MP-12	Sajjad Hussain Shah	Syed Muhammad Rafique Shah	Res	1,650.000	2,163.670	3570055.500
24	MP-13	Bibi Meher Nigar	Ikhtlaq Hussain Shah	Res	1,404.500	1,744.438	2450062.469
25	MP-14	Imtiaz Shah	Sikandar Shah	Res	799.000	1,815.520	1450600.480
26	MP-15	Syed Waqar Shah	Syed Fareed Hussain Shah	Res	741.750	1,771.230	1313809.853
27	MP-15	Syed Waqar Shah	Syed Fareed Hussain Shah	Res	1,035.000	1,771.230	1833223.050
28	MP-16	Nasir Hameed Ali Shah	Syed Hameed Uddin Shah	Res	2,672.000	2,144.235	5729395.920
29	MP-16	Nasir Hameed Ali Shah	Syed Hameed Uddin Shah	Res	2,907.000	1,931.905	5616047.835
30	MP-16	Nasir Hameed Ali Shah	Syed Hameed Uddin Shah	Res	1,063.335	243.840	259283.606
31	MP-16	Nasir Hameed Ali Shah	Syed Hameed Uddin Shah	Res	51.960	309.000	16055.640
32	MP-16	Nasir Hameed Ali Shah	Syed Hameed Uddin Shah	Stairs	19.160	2,101.028	40255.693
33	MP-17	Muhammad Tariq Shah	Syed Mustafa Shah	Res	1,495.148	2,223.320	3324191.340
34	MP-17	Muhammad Tariq Shah	Syed Mustafa Shah	Res	1,495.148	2,109.330	3153759.476
35	MP-17	Muhammad Tariq Shah	Syed Mustafa Shah	R/Wall	45.830	711.991	32630.534
36	MP-17	Muhammad Tariq Shah	Syed Mustafa Shah	R/Wall	31.410	1,139.185	35781.804
37	MP-17	Muhammad Tariq Shah	Syed Mustafa Shah	Stairs	14.500	2,751.132	39891.415
38	MP-18	Muhammad Tariq Shah	Syed Mustafa Shah	Res	2,353.500	2,104.695	4953399.683

Sr No	Structure No	Name	Father Name	Usage	Affected Structure Sqft (Area)	Rate	Total Amount PKR
39	MP-18	Muhammad Tariq Shah	Syed Mustafa Shah	Res	2,353.500	1,901.305	4474721.318
40	MP-18	Muhammad Tariq Shah	Syed Mustafa Shah	Wall	63.000	3,374.730	212607.971
41	MP-19	Syed Hamza Ali Shah	Syed Shad Muhammad Shah	Res	528.000	2,115.860	1117174.080
42	MP-20	Syed Munir Hussain Shah	Syed Muzamil Shah	Res	2,575.000	2,095.830	5396762.250
43	MP-20	Syed Munir Hussain Shah	Syed Muzamil Shah	Res	2,704.000	1,981.840	5358895.360
44	MP-20	Syed Munir Hussain Shah	Syed Muzamil Shah	Bathroom	29.250	974.180	28494.765
45	MP-21	Shabir Hussain Shah	Afsar Ali Shah	Res	924.000	2,381.210	2200238.040
46	MP-21	Shabir Hussain Shah	Afsar Ali Shah	R/Wall	6.000	532.088	3192.529
47	MP-22	Abdul Hameed Shah	Syed Ghulam Hussain Shah	Res	1,152.000	2,061.745	2375130.240
48	MP-22	Syed Waqar Shah	Syed Fareed Hussain Shah	Res			
49	MP-23	Syed Babar Hussain Shah	Shah Jehan Shah	Res	810.750	1,945.120	1577006.040
50	MP-24	Rafique Shah	Anwar Shah	Res	1,161.160	2,061.745	2394015.824
51	MP-24	Syed Waqar Shah	Syed Fareed Hussain Shah	Res			
52	MP-24	Rafique Shah	Anwar Shah	Store	64.000	543.340	34773.760
53	MP-24	Syed Waqar Shah	Syed Fareed Hussain Shah	Store			
54	MP-25	Fida Hussain Shah	Peer Hussain Shah	Res	1,466.250	1,855.830	2721110.738
55	MP-26	Mushtaq Hussain Shah	Syed Abdul Satar Shah	Shelter	412.500	644.140	265707.750
56	MP-27	Syed Ijaz Shah	Bashir Hussain Shah	Res	1,188.625	2,211.150	2628228.169
57	MP-27	Syed Ijaz Shah	Bashir Hussain Shah	Stairs	10.000	1,127.757	11277.571

Sr No	Structure No	Name	Father Name	Usage	Affected Structure Sqft (Area)	Rate	Total Amount PKR
58	MP-28	Amjad Hussain Shah	Syed Feroz Shah	Res	1,270.750	2,025.120	2573421.240
59	MP-29	Syed Hussain Shah	Syed Khalid Hussain Shah	Res	697.500	2,045.715	1426886.213
60	MP-30	Munir Shah	Gulab Shah	Res	945.000	2,076.630	1962415.350
61	MP-30	Syed Basharat Hussain Shah	Syed Ghulam Hussain Shah	Res			
62	MP-31	Syed Basharat Hussain Shah	Syed Ghulam Hussain Shah	Seasonal Shop	210.210	752.840	158254.496
63	MP-32	Syed Basharat Hussain Shah	Syed Ghulam Hussain Shah	Res	724.500	2,100.290	1521660.105
64	MP-32	Mubarak Hussain	Khani Zaman	Res			
65	MP-33	Khalid Hussain Shah	Syed Abdul Satar Shah	Res	1,403.375	2,013.470	2825653.461
66	MP-33	Mushtaq Hussain Shah	Syed Abdul Satar Shah	Res			
67	MP-33	Khalid Hussain Shah	Syed Abdul Satar Shah	Kitchen	126.600	577.925	73165.305
68	MP-33	Mushtaq Hussain Shah	Syed Abdul Satar Shah	Kitchen			
69	MP-34	Shah Jehan Shah	Syed Ghulam Hussain Shah	Res	896.000	2,231.570	1999486.720
70	MP-34	Shah Jehan Shah	Syed Ghulam Hussain Shah	R/Wall	32.000	1,127.757	36088.228
71	MP-35	Syed Ahsan Ali Shah	Fazal Khaliq Shah	Res	896.000	2,231.570	1999486.720
72	MP-35	Syed Ahsan Ali Shah	Fazal Khaliq Shah	R/Wall	24.000	2,130.944	51142.661
73	MP-35	Syed Ahsan Ali Shah	Fazal Khaliq Shah	Res	32.000	1,620.322	51850.306
74	MP-36	Fiaz Shah	Fida Hussain Shah	Res	881.250	1,116.230	983677.688
75	MP-37	Fiaz Shah	Fida Hussain Shah	Shelter/ Bandi	230.000	888.125	204268.750
76	MP-38	Fiaz Shah	Fida Hussain Shah	Res	1,242.000	1,823.070	2264252.940
77	MP-38	Ijaz Shah	Fareed Shah	Res			

Sr No	Structure No	Name	Father Name	Usage	Affected Structure Sqft (Area)	Rate	Total Amount PKR
78	MP-38	Fiaz Shah	Fida Hussain Shah	Bathroom	63.000	455.300	28683.900
79	MP-38	Ijaz Shah	Fareed Shah	Bathroom			
80	MP-39	Syed Nadeem Shah	Syed Zareen Shah	Res	975.000	1,633.060	1592233.500
81	MP-40	Syed Rafaqat Shah	Syed Feroz Shah	Res	843.750	1,760.420	1485354.375
82	MP-41	Syed Javed Shah	Syed Ahmad Shah	Res	1,198.500	1,692.150	2028041.775
83	MP-42	Saeed Shah	Faqeer Hussain Shah	Res	260.000	958.100	249106.000
84	MP-42	Saeed Shah	Faqeer Hussain Shah	Stairs	9.000	2,431.919	21887.275
85	MP-42	Saeed Shah	Faqeer Hussain Shah	Res	84.000	1,620.322	136107.053
86	MP-43	Syed Saleem Hussain Shah	Ghulam Qadir Shah	Res	573.200	1,051.900	602949.080
87	MP-43	Ali Gohar Shah	Syed Muzamil Shah	Res			
89	MP-44	Ghulam Jilani Shah	Mehram Shah	Res			
88	MP-44	Noor Hussain Shah	Shah Zaman Shah	Res	726.000	1,891.230	1373032.980
90	MP-45	Noor UI Ain Shah	Abdul Rasool Shah	Res	623.260	1,771.230	1103936.810
91	MP-45	Noor UI Ain Shah	Abdul Rasool Shah	Bathroom	24.000	814.840	19556.160
92	MP-46	Rifaqat Shah	Syed Noor Hussain Shah	Res	812.500	2,025.750	1645921.875
93	MP-46	Rifaqat Shah	Syed Noor Hussain Shah	Bathroom	56.000	713.430	39952.080
94	MP-46	Rifaqat Shah	Syed Noor Hussain Shah	Res	32.500	1,875.633	60958.077
95	MP-47	Ali Gohar Shah	Syed Muzamil Shah	Bandi	350.000	108.810	38083.500
96	MP-47	Syed Javed Shah	Syed Ahmad Shah	Bandi			
97	MP-48	Syed Nadeem Shah	Aurangzeb Shah	Res	294.000	1,729.830	508570.020
98	MP-48	Syed Nadeem Shah	Aurangzeb Shah	Res	21.000	1,237.355	25984.464
100	MP-49	Syed Ishfaq Hussain Shah	Syed Ghulam Hussain Shah	Res			

Sr No	Structure No	Name	Father Name	Usage	Affected Structure Sqft (Area)	Rate	Total Amount PKR
99	MP-49	Syed Mazhar Hussain Shah	Gulzar Ali Shah	Res	2,070.000	2,223.320	4602272.400
102	MP-49	Syed Ishfaq Hussain Shah	Syed Ghulam Hussain Shah	Res			
101	MP-49	Syed Mazhar Hussain Shah	Gulzar Ali Shah	Res	2,100.000	2,143.110	4500531.000
103	MP-50	Syed Jehanzeb Shah	Syed Ghulam Hussain Shah	Res	360.000	1,096.120	394603.200
104	MP-51	Syed Ishfaq Hussain Shah	Syed Ghulam Hussain Shah	Res	1,135.000	2,118.360	2404338.600
105	MP-51	Syed Ishfaq Hussain Shah	Syed Ghulam Hussain Shah	Steps	57.000	103.180	5881.281
106	MP-51	Syed Ishfaq Hussain Shah	Syed Ghulam Hussain Shah	R/Wall	28.000	2,386.255	66815.148
107	MP-51	Syed Ishfaq Hussain Shah	Syed Ghulam Hussain Shah	B/Wall	33.000	1,079.430	35621.190
108	MP-52	Zaheer Shah	Safdar Shah	Res	703.500	1,103.000	775960.500
109	MP-52	Syed Ishfaq Shah	Shaukat Shah	Res			
110	MP-53	Khalid Hussain Shah	Syed Abdul Satar Shah	Bandi	156.240	564.810	88245.914
111	MP-53	Syed Shakir Shah	Shaukat Shah	Bandi			
112	MP-54	Sumera Bibi	Niaz Hussain Shah	Shelter	274.150	630.740	172917.371
113	MP-55	Faizan Shah	Shah Jehan Shah	Shelter	299.250	395.660	118401.255
114	MP-55	Syed Feroz Shah	Fazal Khaliq Shah	Shelter			
115	MP-56	Aurangzeb Shah	Syed Ghulam Hussain Shah	Res	1,040.000	1,929.230	2006399.200
116	MP-56	Aurangzeb Shah	Syed Ghulam Hussain Shah	R/Wall	40.000	1,153.987	46159.466
117	MP-56	Aurangzeb Shah	Syed Ghulam Hussain Shah	Res	40.000	719.591	28783.632
118	MP-57	Asad Shah	Syed Noor Hussain Shah	Bandi	174.000	863.040	150168.960
119	MP-58	Asad Shah	Syed Noor Hussain Shah	Bandi	458.250	1,152.490	528128.543

Sr No	Structure No	Name	Father Name	Usage	Affected Structure Sqft (Area)	Rate	Total Amount PKR
120	MP-59	Syed Sadaqat Hussain Shah	Syed Feroz Shah	Res	210.000	1,565.850	328828.500
121	MP-59	Syed Sadaqat Hussain Shah	Syed Feroz Shah	Res	314.500	654.630	205881.135
122	MP-59	Syed Sadaqat Hussain Shah	Syed Feroz Shah	Bathroom	55.000	1,529.580	84126.900
123	MP-60	Syed Sultan Shah	Ghulam Qadir Shah	Res	840.000	2,451.780	2059495.200
124	MP-60	Syed Sultan Shah	Ghulam Qadir Shah	Stairs	19.000	1,030.635	19582.067
125	MP-60	Syed Sultan Shah	Ghulam Qadir Shah	R/Wall	13.000	1,620.322	21064.187
126	MP-60	Syed Sultan Shah	Ghulam Qadir Shah	R/Wall	13.000	976.398	12693.176
127	MP-61	Syed Saleem Hussain Shah	Ghulam Qadir Shah	Bandi	289.950	1,127.390	326886.731
128	MP-61	Safdar Shah	Syed Abdul Satar Shah	Bandi			
129	MP-62	Nazir Hussain Shah	Hidayat Ali Shah	Res	529.000	1,715.110	907293.190
131	MP-63	Asif Ali Shah	Syed Noor Hussain Shah	Res	360.750	1,490.140	537568.005
130	MP-63	Asif Ali Shah	Syed Noor Hussain Shah	Bathroom	64.000	1,056.490	67615.360
132	MP-63	Asif Ali Shah	Syed Noor Hussain Shah	Res	360.750	1,479.840	533852.280
133	MP-63	Asif Ali Shah	Syed Noor Hussain Shah	Shed	549.000	167.660	92045.340
134	MP-63	Asif Ali Shah	Syed Noor Hussain Shah	Stairs	11.000	1,598.074	17578.811
135	MP-64	Asif Ali Shah	Syed Noor Hussain Shah	R/House	506.000	1,973.690	998687.140
136	MP-65	Noor Hussain Shah	Muharam Shah	Res	736.000	2,117.940	1558803.840
137	MP-65	Noor Hussain Shah	Muharam Shah	Bathroom	45.000	891.590	40121.550
138	MP-65	Noor Hussain Shah	Muharam Shah	Res	432.000	2,099.620	907035.840
139	MP-65	Noor Hussain Shah	Muharam Shah	B/Wall	32.000	1,711.300	54761.600
140	MP-66	Bibi Tayyaba	Muhammad Sadique Shah	Res	621.000	1,891.230	1174453.830

Sr No	Structure No	Name	Father Name	Usage	Affected Structure Sqft (Area)	Rate	Total Amount PKR
141	MP-66	Bibi Tayyaba	Muhammad Sadique Shah	Bathroom	40.000	756.040	30241.600
142	MP-67	Muhammad Yousaf Shah	Ghulam Qadir Shah	R/House	458.260	1,991.880	912798.929
143	MP-67	Muhammad Yousaf Shah	Ghulam Qadir Shah	Stairs	10.000	913.185	9131.850
144	MP-67	Muhammad Yousaf Shah	Ghulam Qadir Shah	Railing	13.000	983.396	12784.152
145	MP-68	Syed Akhtar Hussain Shah	Syed Noor Muhammad Shah	Res	586.500	1,354.640	794496.360
146	MP-68	Syed Akhtar Hussain Shah	Syed Noor Muhammad Shah	R/Wall	21.000	2,841.259	59666.438
147	MP-69	Syed Shakir Shah	Shaukat Shah	Res	693.940	1,756.470	1218884.792
148	MP-69	Syed Shakir Shah	Shaukat Shah	Res	20.000	3,551.574	71031.474
149	MP-70	Imtiaz Shah	Fazal Khaliq Shah	Res			
150	MP-70	Zuhra Bibi	Shaukat Shah	Res	749.375	846.260	634166.088
151	MP-71	Syed Ishfaq Shah	Shaukat Shah	Res	705.000	1,773.050	1250000.250
152	MP-71	Syed Ishfaq Shah	Shaukat Shah	Bandi	33.000	732.440	24170.520
153	MP-71	Syed Ishfaq Shah	Shaukat Shah	R/Wall	24.000	2,841.259	68190.215
154	MP-72	Syed Yasir Shah	Bashir Hussain Shah	Bandi	165.375	444.810	73560.454
155	MP-72	Syed Ishfaq Shah	Shaukat Shah	Bandi			
156	MP-73	Ikhlaiq Hussain Shah	Syed Muzamil Shah	Res	315.000	1,798.240	566445.600
157	MP-73	Ikhlaiq Hussain Shah	Syed Muzamil Shah	Res	162.000	1,151.560	186552.720
158	MP-73	Ikhlaiq Hussain Shah	Syed Muzamil Shah	Bathroom	48.000	964.820	46311.360
159	MP-74	Nooran Shah	Ikhlaiq Hussain Shah	R/House	378.000	1,842.880	696608.640
160	MP-74	Nooran Shah	Ikhlaiq Hussain Shah	Bathroom	16.000	307.090	4913.440
161	MP-75	Syed Ghulam Qadir Shah	Muharam Shah	Res	1,141.000	1,671.660	1907364.060

Sr No	Structure No	Name	Father Name	Usage	Affected Structure Sqft (Area)	Rate	Total Amount PKR
162	MP-75	Syed Ghulam Qadir Shah	Muharam Shah	Bandi	120.000	619.580	74349.600
163	MP-75	Syed Ghulam Qadir Shah	Muharam Shah	R/Wall	17.000	5,342.103	90815.753
164	MP-76	Khalid Shah	Syed Hadir Shah	Bandi	294.000	607.310	178549.140
165	MP-77	Syed Hussain Shah	Syed Khalid Hussain Shah	Bandi	261.000	808.250	210953.250
166	MP-78	Syed Khalid Hussain Shah	Syed Ghulam Hussain Shah	Res	388.500	2,223.320	863759.820
167	MP-78	Syed Khalid Hussain Shah	Syed Ghulam Hussain Shah	Res	629.000	1,632.950	1027125.550
168	MP-78	Syed Khalid Hussain Shah	Syed Ghulam Hussain Shah	F/Path	42.000	103.064	4328.667
169	MP-79	Syed Khalid Hussain Shah	Syed Ghulam Hussain Shah	Res	816.500	1,656.785	1352764.953
170	MP-79	Syed Khalid Hussain Shah	Syed Ghulam Hussain Shah	C/Wall	34.000	2,249.003	76466.098
171	MP-80	Syed Basharat Hussain Shah	Syed Ghulam Hussain Shah	Res	902.750	1,071.580	967368.845
172	MP-80	Syed Basharat Hussain Shah	Syed Ghulam Hussain Shah	B/Wall	30.000	959.454	28783.632
173	MP-80	Syed Basharat Hussain Shah	Syed Ghulam Hussain Shah	R/Wall	20.000	622.849	12456.979
174	MP-80	Syed Basharat Hussain Shah	Syed Ghulam Hussain Shah	PCC	192.000	103.064	19788.194
175	MP-81	Bibi Ayesha	Syed Abdul Satar Shah	Res	346.500	1,039.810	360294.165
176	MP-81	Bibi Ayesha	Syed Abdul Satar Shah	Kitchen	132.450	1,071.580	141930.771
177	MP-82	Syed Adnan Ali Shah	Fazal Khaliq Shah	Res	675.960	1,534.430	1037213.303
178	MP-82	Syed Adnan Ali Shah	Fazal Khaliq Shah	Bathroom	32.000	800.980	25631.360
179	MP-82	Syed Adnan Ali Shah	Fazal Khaliq Shah	R/Wall	30.000	4,402.611	132078.319
180	MP-82	Syed Adnan Ali Shah	Fazal Khaliq Shah	Res	108.000	103.064	11130.859
181	MP-83	Bibi Faiza	Ifikhar Hussain Shah	Res	717.000	1,498.160	1074180.720

Sr No	Structure No	Name	Father Name	Usage	Affected Structure Sqft (Area)	Rate	Total Amount PKR
182	MP-83	Bibi Faiza	Iftikhar Hussain Shah	R/Wall	26.000	2,062.259	53618.736
183	MP-84	Rifat Bibi	Syed Waqar Shah	Res	1,086.000	1,167.140	1267514.040
184	MP-84	Rifat Bibi	Syed Waqar Shah	Bandi	66.000	623.610	41158.260
185	MP-84	Rifat Bibi	Syed Waqar Shah	B/Wall	42.500	2,130.944	90565.129
186	MP-84	Rifat Bibi	Syed Waqar Shah	PCC	70.000	103.064	7214.446
187	MP-85	Bibi Mariam	Muhammad Fareed Shah	Res	410.620	1,626.760	667980.191
188	MP-85	Bibi Mariam	Muhammad Fareed Shah	Bandi	147.000	796.910	117145.770
189	MP-85	Bibi Mariam	Muhammad Fareed Shah	Wall	34.000	385.511	13107.364
190	MP-86	Abdul Rehman	Bashir Hussain Shah	Shelter	550.000	554.600	305030.000
191	MP-86	Abdul Rehman	Bashir Hussain Shah	R/Wall	60.000	1,538.649	92318.932
192	MP-86	Abdul Rehman	Bashir Hussain Shah	R/Wall	60.000	2,926.573	175594.379
193	MP-87	Ihsan Shah	Bashir Hussain Shah	Res	1,496.500	2,336.245	3496190.643
194	MP-87	Ihsan Shah	Bashir Hussain Shah	Res	287.750	350.730	100922.558
195	MP-87	Ihsan Shah	Bashir Hussain Shah	Bathroom + Kitchen	206.750	1,947.165	402576.364
196	MP-87	Ihsan Shah	Bashir Hussain Shah	B/Wall	25.000	1,079.430	26985.750
197	MP-87	Ihsan Shah	Bashir Hussain Shah	PCC at Lawn	550.000	103.064	56684.929
198	MP-87	Ihsan Shah	Bashir Hussain Shah	Wall	25.000	5,170.220	129255.495
199	MP-87	Ihsan Shah	Bashir Hussain Shah	Wall	36.500	4,412.425	161053.503
200	MP-87	Ihsan Shah	Bashir Hussain Shah	Wall	27.000	2,325.999	62801.974
201	MP-87	Ihsan Shah	Bashir Hussain Shah	Breast Wall i/c coping	37.500	4,660.968	174786.316
202	MP-88	Farhad	Bashir Hussain Shah	Res	620.000	1,287.390	798181.800
203	MP-88	Farhad	Bashir Hussain Shah	R/Wall	20.000	5,446.807	108936.136

Sr No	Structure No	Name	Father Name	Usage	Affected Structure Sqft (Area)	Rate	Total Amount PKR
204	MP-88	Farhad	Bashir Hussain Shah	Breast Wall	17.750	5,723.394	101590.240
205	MP-88	Farhad	Bashir Hussain Shah	Stairs	39.990	171.773	6869.183
206	MP-89	Naseer Shah	Abdul Rehmat Shah	Res	1,204.000	1,434.640	1727306.560
207	MP-89	Naseer Shah	Abdul Rehmat Shah	Kitchen	301.000	1,544.300	464834.300
208	MP-89	Naseer Shah	Abdul Rehmat Shah	Kitchen	196.000	1,167.140	228759.440
209	MP-89	Naseer Shah	Abdul Rehmat Shah	Bathroom	63.000	477.870	30105.810
210	MP-90	Sahiba Bibi	Abdul Rehman Shah	Res	323.000	1,626.760	525443.480
211	MP-90	Sahiba Bibi	Abdul Rehman Shah	Res	323.000	612.630	197879.490
212	MP-90	Sahiba Bibi	Abdul Rehman Shah	Bandi	88.000	182.870	16092.560
213	MP-91	Jamil Shah	Abdul Rehman Shah	Res	289.000	1,531.200	442516.800
214	MP-91	Jamil Shah	Abdul Rehman Shah	Res	289.000	895.260	258730.140
215	MP-92	Waqar Shah	Farooq Shah	Res	133.000	771.970	102672.010
216	MP-93	Bibi Humaira	Aqeel Ali Shah	Res	340.000	1,398.320	475428.800
217	MP-93	Bibi Humaira	Aqeel Ali Shah	Wall	29.000	1,820.015	52780.425
218	MP-94	Rustam Shah	Muhammad Mukhtar Shah	Res	507.000	1,988.650	1008245.550
219	MP-94	Rustam Shah	Muhammad Mukhtar Shah	Res	665.000	1,612.040	1072006.600
220	MP-94	Rustam Shah	Muhammad Mukhtar Shah	Bathroom	52.500	1,988.650	104404.125
221	MP-95	Syed Arif Shah	Sabir Hussain Shah	Res	507.000	2,143.110	1086556.770
222	MP-96	Muhammad Mukhtar Shah	Ghulam Maqbool	Res	918.000	1,766.970	1622078.460
223	MP-96	Muhammad Mukhtar Shah	Ghulam Maqbool	Res	544.500	1,200.250	653536.125
224	MP-96	Muhammad Mukhtar Shah	Ghulam Maqbool	Entrance + Store	240.500	489.600	117748.800

Sr No	Structure No	Name	Father Name	Usage	Affected Structure Sqft (Area)	Rate	Total Amount PKR
225	MP-96	Muhammad Mukhtar Shah	Ghulam Maqbool	Kitchen	371.000	1,710.760	634691.960
226	MP-96	Muhammad Mukhtar Shah	Ghulam Maqbool	Bathroom	95.000	1,984.540	188531.300
227	MP-96	Muhammad Mukhtar Shah	Ghulam Maqbool	Bandi	72.000	454.460	32721.120
228	MP-96	Muhammad Mukhtar Shah	Ghulam Maqbool	Stairs	13.000	1,402.517	18232.726
229	MP-96	Muhammad Mukhtar Shah	Ghulam Maqbool	W/Tank	18.000	2,126.262	38272.719
230	MP-96	Muhammad Mukhtar Shah	Ghulam Maqbool	PCC	139.750	103.064	14403.125
231	MP-97	Safeer Shah	Muhammad Mukhtar Shah	Res	435.500	1,914.760	833877.980
232	MP-97	Safeer Shah	Muhammad Mukhtar Shah	Verandah	229.500	525.540	120611.430
233	MP-97	Safeer Shah	Muhammad Mukhtar Shah	R/Wall	35.000	1,455.626	50946.895
234	MP-98	Syed Shafahat Hussain Shah	Bashir Hussain Shah	Res	595.000	1,988.650	1183246.750
235	MP-98	Syed Shafahat Hussain Shah	Bashir Hussain Shah	Res	805.000	2,143.110	1725203.550
236	MP-98	Syed Shafahat Hussain Shah	Bashir Hussain Shah	Kitchen Shelf	14.000	515.318	7214.446
237	MP-98	Syed Shafahat Hussain Shah	Bashir Hussain Shah	Stairs	15.000	1,573.998	23609.975
238	MP-98	Syed Shafahat Hussain Shah	Bashir Hussain Shah	Wall	35.000	847.994	29679.806
239	MP-99	Farhat Bibi	Syed Ibrar Hussain Shah	Res	618.750	2,219.610	1373383.688
240	MP-99	Farhat Bibi	Syed Ibrar Hussain Shah	Almirah	20.000	1,894.222	37884.447
241	MP-100	Basharat Shah	Sain Shah	Res	1,100.000	1,595.670	1755237.000
242	MP-100	Basharat Shah	Sain Shah	Bandi	250.000	971.840	242960.000
243	MP-100	Basharat Shah	Sain Shah	Res	136.500	1,706.580	232948.170
244	MP-100	Basharat Shah	Sain Shah	Res	400.500	1,100.660	440814.330

Consultancy Services for 300 MW Balakot HPP
Land Acquisition and Resettlement Plan (Appendix P)

Sr No	Structure No	Name	Father Name	Usage	Affected Structure Sqft (Area)	Rate	Total Amount PKR
245	MP-100	Basharat Shah	Sain Shah	Wall	10.000	549.411	5494.109
246	MP-100	Basharat Shah	Sain Shah	PCC	440.750	103.064	45425.241
247	MP-101	Khabib Un Nisa	Shah Faqeer Shah	Res	304.000	1,911.530	581105.120
248	MP-101	Khabib Un Nisa	Shah Faqeer Shah	Res	304.000	1,231.810	374470.240
249	MP-101	Khabib Un Nisa	Shah Faqeer Shah	Shelves & Almirah	52.000	1,894.222	98499.563
250	MP-102	Syed Zulfiqar Shah	Syed Qabil Shah	Res	540.500	1,663.880	899327.140
251	MP-103	Syed Tahir Shah	Syed Qabil Shah	Res	540.500	1,933.080	1044829.740
252	MP-103	Syed Tahir Shah	Syed Qabil Shah	Stairs	13.000	3,189.480	41463.246
253	MP-104	Sajjad Shah	Bashir Hussain Shah	Res	396.000	1,887.850	747588.600
254	MP-104	Sajjad Shah	Bashir Hussain Shah	Res	396.000	1,799.540	712617.840
255	MP-105	Syed Sudeer Shah	Shakir Shah	Res	1,056.750	2,001.140	2114704.695
256	MP-106	Syed Naveed Shah	Shabir Shah	Res	1,312.000	1,961.140	2573015.680
257	MP-107	Shabeena Bibi	Syed Shabir Shah	Bandi	204.750	787.203	161179.814
258	MP-108	Bashir Hussain Shah	Qudrat Ali Shah	Res	456.000	1,596.828	728153.340
259	MP-109	Bhu		BHU	848.595	1,200.610	1018831.643
260	MP-109	Bhu		BHU	55.478	819.370	45456.845
261	MP-110	Muhammad Tufail Shah	Syed Qaiser Shah	Hotel	2,323.750	2,459.290	5714775.138
262	MP-110	Muhammad Tufail Shah	Syed Qaiser Shah	Hotel	2,323.750	1,607.170	3734661.288
263	MP-110	Muhammad Tufail Shah	Syed Qaiser Shah	Hotel	449.500	1,298.730	583779.135
264	MP-110	Muhammad Tufail Shah	Syed Qaiser Shah	Mumty	115.625	377.070	43598.719
265	MP-110	Muhammad Tufail Shah	Syed Qaiser Shah	Shop	2,520.000	1,284.780	3237645.600

Sr No	Structure No	Name	Father Name	Usage	Affected Structure Sqft (Area)	Rate	Total Amount PKR
266	MP-110	Muhammad Tufail Shah	Syed Qaiser Shah	R/Wall	72.000	1,875.633	135045.586
267	MP-110	Muhammad Tufail Shah	Syed Qaiser Shah	R/Wall	23.000	3,152.189	72500.336
268	MP-110	Muhammad Tufail Shah	Syed Qaiser Shah	Steel Railing (GF+FF)	608.000	366.753	222985.872
269	MP-110	Muhammad Tufail Shah	Syed Qaiser Shah	2 Nos Stairs	54.000	4,784.976	258388.694
270	MP-110	Muhammad Tufail Shah	Syed Qaiser Shah	Masjid	193.750	1,764.990	341966.813
271	MP-110	Muhammad Tufail Shah	Syed Qaiser Shah	W/Tank	99.000	3,023.199	299296.711
272	MP-111	Abdul Hameed Shah	Syed Ghulam Hussain Shah	Shop	84.000	1,478.970	124233.480
273	MP-111	Abdul Hameed Shah	Syed Ghulam Hussain Shah	R/Wall	7.000	1,620.322	11342.254
274	MP-112	Maroof	Gul Zaman	Res	84.000	1,226.550	103030.200
275	MP-113	Shabir Hussain Shah	Ghulam Qadir Shah	Shop	63.000	575.550	36259.650
276	MP-114	Syed Javed Shah	Syed Ahmad Shah	Res	120.000	775.530	93063.600
277	MP-114	Syed Javed Shah	Syed Ahmad Shah	Res	162.000	474.750	76909.500
278	MP-115	Syed Abid Hussain Shah	Syed Ahmad Shah	Res	182.000	678.600	123505.200
279	MP-115	Syed Abid Hussain Shah	Syed Ahmad Shah	Shop	210.000	729.270	153146.700
280	MP-115	Syed Abid Hussain Shah	Syed Ahmad Shah	PCC	56.000	103.064	5771.556
281	MP-116	Muhammad Zaman	Mustaqeem	Res	114.000	1,608.250	183340.500
282	MP-116	Muhammad Zaman	Mustaqeem	Res	161.500	749.370	121023.255
283	MP-117	Syed Hussain Shah	Munir Hussain Shah	Res	361.000	789.370	284962.570
284	MP-117	Syed Hussain Shah	Munir Hussain Shah	Stairs	9.000	1,485.630	13370.670
285	MP-117	Syed Hussain Shah	Munir Hussain Shah	R/Wall	13.000	1,098.272	14277.535

Sr No	Structure No	Name	Father Name	Usage	Affected Structure Sqft (Area)	Rate	Total Amount PKR
286	MP-118	Syed Hussain Shah	Munir Hussain Shah	Shop	157.500	727.540	114587.550
287	MP-118	Syed Hussain Shah	Munir Hussain Shah	Shop	180.000	1,119.460	201502.800
288	MP-119	Syed Hussain Shah	Munir Hussain Shah	Res	869.250	331.650	288286.763
289	MP-120	Syed Sultan Muhammad Shah	Muhammad Fareed Shah	Res	470.000	1,988.650	934665.500
290	MP-120	Syed Sultan Muhammad Shah	Muhammad Fareed Shah	R/Wall	21.000	854.389	17942.166
291	MP-121	Syed Amjad Shah	Abdul Wahab Shah	Res	769.500	1,752.890	1348848.855
292	MP-121	Syed Amjad Shah	Abdul Wahab Shah	Bathroom	36.000	606.970	21850.920
293	MP-121	Syed Amjad Shah	Abdul Wahab Shah	R/Wall	21.000	854.389	17942.166
294	MP-121	Syed Amjad Shah	Abdul Wahab Shah	R/Wall	21.000	1,109.700	23303.698
295	MP-122	Syed Sadiq Shah	Abdul Wahab Shah	Res	408.000	953.360	388970.880
296	MP-122	Syed Sadiq Shah	Abdul Wahab Shah	R/Wall	42.750	854.389	36525.123
297	MP-123	Syed Shabbir Hussain	Shah Jee Shah	Shelter	1,002.915	940.660	943402.024
298	MP-124	Syed Iftikhar Shah	Naseer Shah	Res	1,920.000	1,588.400	3049728.000
299	MP-125	Muhammad Shafique	Abdullah	Res	2,586.280	1,573.620	4069821.934
300	MP-126	Syed Abdul Basit Shah	Syed Ali Gohar Shah	Res	1,512.000	1,883.340	2847610.080
301	MP-126	Syed Waqar Shah	Syed Farooq Shah	Res			
302	MP-127	Syed Abdul Basit Shah	Syed Ali Gohar Shah	Res	487.500	1,802.140	878543.250
303	MP-127	Syed Abdul Basit Shah	Syed Ali Gohar Shah	P/Wall	50.000	5,626.899	281344.971
305	MP-128	Syed Waqar Ali Shah	Syed Imdad Ali Shah	Res			
304	MP-128	Imdad Ali Shah	Syed Ibadat Ali Shah	Res	1,173.688	2,314.030	2715948.086

Sr No	Structure No	Name	Father Name	Usage	Affected Structure Sqft (Area)	Rate	Total Amount PKR
307	MP-128	Syed Waqar Ali Shah	Syed Imdad Ali Shah	Bathroom			
306	MP-128	Imdad Ali Shah	Syed Ibadat Ali Shah	Bathroom	91.000	893.050	81267.550
309	MP-128	Syed Waqar Ali Shah	Syed Imdad Ali Shah	Breast Wall			
308	MP-128	Imdad Ali Shah	Syed Ibadat Ali Shah	Breast Wall	65.750	1,479.600	97283.692
310	MP-129	Babar Naseem	Duria Aman	Shelter	360.000	558.670	201121.200
311	MP-130	Kareem Ullah	Abdullah	Res	839.500	1,429.290	1199888.955
312	MP-130	Kareem Ullah	Abdullah	R/Wall	37.500	4,376.477	164117.900
313	MP-130	Kareem Ullah	Abdullah	R/Wall	36.500	1,775.434	64803.324
314	MP-130	Kareem Ullah	Abdullah	R/Wall	13.000	1,301.864	16924.234
315	MP-131	Hashim Ameer	Marfat Shah	Res	609.000	1,384.520	843172.680
316	MP-131	Akash	Muhammad Javed	Res			
317	MP-132	Syed Zia Hussain Shah	Syed Fareed Hussain Shah	Res	1,703.000	1,651.680	2812811.040
318	MP-132	Syed Zia Hussain Shah	Syed Fareed Hussain Shah	Res	1,986.500	1,403.960	2788966.540
319	MP-132	Syed Zia Hussain Shah	Syed Fareed Hussain Shah	Shelter	315.000	182.990	57641.850
320	MP-132	Syed Zia Hussain Shah	Syed Fareed Hussain Shah	R/Wall	89.500	384.662	34427.268
321	MP-132	Syed Zia Hussain Shah	Syed Fareed Hussain Shah	Stairs	15.000	1,826.370	27395.550
322	MP-133	Muhammad Saeed Shah	Syed Muhammad Irfan Shah	Res	375.000	1,983.310	743741.250
323	MP-133	Muhammad Saeed Shah	Syed Muhammad Irfan Shah	Res	1,620.000	1,983.310	3212962.200
324	MP-133	Muhammad Saeed Shah	Syed Muhammad Irfan Shah	Res	1,620.000	2,137.770	3463187.400
325	MP-133	Muhammad Saeed Shah	Syed Muhammad Irfan Shah	Kitchen	165.000	1,947.420	321324.300

Sr No	Structure No	Name	Father Name	Usage	Affected Structure Sqft (Area)	Rate	Total Amount PKR
326	MP-133	Muhammad Saeed Shah	Syed Muhammad Irfan Shah	Res	1,173.000	504,300	591543.900
327	MP-134	Syed Israr UI Haq Shah	Syed Muhammad Irfan Shah	Res	1,249.250	1,374.070	1716556.948
328	MP-134	Syed Israr UI Haq Shah	Syed Muhammad Irfan Shah	Res	384.000	1,562.510	600003.840
329	MP-134	Syed Israr UI Haq Shah	Syed Muhammad Irfan Shah	B/Wall	33.500	1,042.371	34919.438
330	MP-134	Syed Israr UI Haq Shah	Syed Muhammad Irfan Shah	B/Wall	63.000	619.338	39018.319
331	MP-135	Syed Moeen Uddin Shah	Syed Abdul Haq Shah	Res	2,121.790	2,254.000	4782514.660
332	MP-135	Syed Ahsan UI Haq Shah	Syed Abdul Haq Shah	Res			
333	MP-135	Syed Luqman Shah	Syed Abdul Haq Shah	Res			
334	MP-135	Syed Moeen Uddin Shah	Syed Abdul Haq Shah	Res	1,389.738	1,986.290	2760422.295
335	MP-135	Syed Ahsan UI Haq Shah	Syed Abdul Haq Shah	Res			
336	MP-135	Syed Luqman Shah	Syed Abdul Haq Shah	Res			
337	MP-136	Bibi Abida Hussain	Syed Ikhtlaq Hussain Shah	Res	889.313	1,978.100	1759149.056
338	MP-137	Khalida Parveen	Syed Shams UI Haq Shah	Res			
339	MP-137	Syed Shams UI Haq Shah	Syed Muhammad Irfan Shah	Res	2,358.240	1,932.550	4557416.712
340	MP-137	Syed Adil Hussain Shah	Syed Shams UI Haq Shah	Res			
341	MP-137	Syed Amir Hussain Shah	Syed Shams UI Haq Shah	Res			
342	MP-137	Khalida Parveen	Syed Shams UI Haq Shah	Res			
343	MP-137	Syed Shams UI Haq Shah	Syed Muhammad Irfan Shah	Res	2,358.240	2,118.140	4995082.474
344	MP-137	Syed Adil Hussain Shah	Syed Shams UI Haq Shah	Res			

Sr No	Structure No	Name	Father Name	Usage	Affected Structure Sqft (Area)	Rate	Total Amount PKR
345	MP-137	Syed Amir Hussain Shah	Syed Shams Ul Haq Shah	Res			
346	MP-138	Anwar Hussain Shah	Syed Feroz Shah	Shelter	236.445	491.260	116155.971
347	MP-139	Syed Ghulam Qadir Shah	Syed Ibadat Ali Shah	Res	858.000	1,709.000	1466322.000
348	MP-140	Mushtaq Hussain Shah	Syed Ghulam Qadir Shah	Res	858.000	1,906.190	1635511.020
349	MP-141	Fida Hussain Shah	Shah Nizam Shah	Res	1,658.000	1,988.650	3297181.700
350	MP-141	Fida Hussain Shah	Shah Nizam Shah	Res	1,590.000	2,087.730	3319490.700
351	MP-141	Fida Hussain Shah	Shah Nizam Shah	Stairs	4.000	1,046.095	4184.378
352	MP-141	Fida Hussain Shah	Shah Nizam Shah	R/Wall	53.000	1,098.272	58208.411
353	MP-142	Abid Hussain Shah	Muhammad Hussain Shah	Shelter	238.000	290.990	69255.620
354	MP-142	Abid Hussain Shah	Muhammad Hussain Shah	Shelter	210.000	309.370	64967.700
355	MP-143	Muhammad Hussain Shah	Sahib Haq Shah	Res	976.306	2,019.330	1971483.187
356	MP-143	Muhammad Hussain Shah	Sahib Haq Shah	Res	976.306	1,780.910	1738712.406
357	MP-143	Muhammad Hussain Shah	Sahib Haq Shah	Kitchen	157.694	1,216.140	191777.860
358	MP-143	Muhammad Hussain Shah	Sahib Haq Shah	Wall	40.000	593.364	23734.550
359	MP-144	Syed Riaz Hussain Shah	Bashir Hussain Shah	Res	1,344.000	1,988.650	2672745.600
360	MP-144	Syed Riaz Hussain Shah	Bashir Hussain Shah	Wall	60.000	593.364	35601.825
361	MP-145	Syed Azhar Hussain Shah	Syed Said Ur Rehman	Res	1,406.000	1,947.420	2738072.520
362	MP-145	Syed Azhar Hussain Shah	Syed Said Ur Rehman	Res	1,406.000	2,046.500	2877379.000
363	MP-147	Syed Zahoor Ahmad Shah	Syed Said Ur Rehman	Res	1,463.000	1,591.690	2328642.470

Sr No	Structure No	Name	Father Name	Usage	Affected Structure Sqft (Area)	Rate	Total Amount PKR
364	MP-147	Syed Zahoor Ahmad Shah	Syed Said Ur Rehman	Res	1,083.000	1,877.630	2033473.290
365	MP-147	Syed Zahoor Ahmad Shah	Syed Said Ur Rehman	Wall	16.000	2,722.572	43561.156
366	MP-147	Syed Zahoor Ahmad Shah	Syed Said Ur Rehman	Wall	48.500	132.000	6402.000
367	MP-147	Syed Zahoor Ahmad Shah	Syed Said Ur Rehman	Stairs	48.500	329.145	15963.549
368	MP-148	Syed Azhar Hussain Shah	Syed Said Ur Rehman	Flour Mill	289.500	1,688.260	488751.270
369	MP-149	Shabir Hussain Shah	Syed Muzamil Shah	Res	476.000	539.670	256882.920
370	MP-150	Muhammad Asif	Hazrat Ullah	Shelter	432.000	781.320	337530.240
371	MP-151	Muhammad Asif	Hazrat Ullah	Shelter	885.903	692.550	613531.776
372	MP-152	Syed Yasir Ali Shah	Syed Aurangzed Shah	Res	892.250	2,254.000	2011131.500
373	MP-152	Syed Yasir Ali Shah	Syed Aurangzed Shah	Stairs	1.000	21,773.250	21773.250
374	MP-152	Syed Yasir Ali Shah	Syed Aurangzed Shah	Res	892.250	1,642.720	1465716.920
375	MP-152	Syed Yasir Ali Shah	Syed Aurangzed Shah	P/Wall	59.000	950.191	56061.256
376	MP-153	Syed Arif Hussain Shah	Syed Muhammad Hussain Shah	Shop	131.250	1,548.061	203182.977
377	MP-154	Syed Arif Hussain Shah	Syed Muhammad Hussain Shah	Shop	354.110	1,718.570	608562.823
378	MP-155	Syed Bashir Ahmad Shah	Syed Said Ur Rehman	Hotel	2,771.000	1,988.650	5510549.150
379	MP-156	Syed Azhar Hussain Shah	Syed Said Ur Rehman	Fish Tank	1,270.000	948.693	1204839.498
380	MP-156	Syed Azhar Hussain Shah	Syed Said Ur Rehman	Fish Tank	381.000	1,030.816	392740.802
381	MP-156	Syed Azhar Hussain Shah	Syed Said Ur Rehman	Fish Tank	108.500	998.247	108309.814
382	MP-156	Syed Azhar Hussain Shah	Syed Said Ur Rehman	Wall	85.000	2,688.828	228550.378

Sr No	Structure No	Name	Father Name	Usage	Affected Structure Sqft (Area)	Rate	Total Amount PKR
383	MP-157	Syed Iftikhar Hussain Shah	Muhammad Hussain Shah	Res	1,328.000	1,988.650	2640927.200
384	MP-157	Syed Iftikhar Hussain Shah	Muhammad Hussain Shah	Res	1,328.000	2,046.500	2717752.000
385	MP-157	Syed Iftikhar Hussain Shah	Muhammad Hussain Shah	P/Protection	148.000	103.180	15270.693
386	MP-157	Syed Iftikhar Hussain Shah	Muhammad Hussain Shah	Stairs	7.000	1,563.241	10942.685
387	MP-157	Syed Iftikhar Hussain Shah	Muhammad Hussain Shah	R/Wall	12.000	1,098.272	13179.263
388	MP-158	Syed Asif Hussain Shah	Muhammad Hussain Shah	Res	1,298.500	2,263.590	2939271.615
389	MP-158	Syed Asif Hussain Shah	Muhammad Hussain Shah	PCC	320.000	103.064	32980.323
390	MP-159	Syed Fiaz Hussain Shah	Muhammad Hussain Shah	Res	941.000	1,637.180	1540586.380
391	MP-159	Syed Fiaz Hussain Shah	Muhammad Hussain Shah	Res	458.250	1,382.960	633741.420
392	MP-159	Syed Fiaz Hussain Shah	Muhammad Hussain Shah	R/Wall	35.000	798.770	27956.962
393	MP-159	Syed Fiaz Hussain Shah	Muhammad Hussain Shah	Stairs	11.000	2,297.800	25275.797
394	MP-159	Syed Fiaz Hussain Shah	Muhammad Hussain Shah	P/Protection	315.000	103.064	32465.005
396	MP-160	Muhammad Hussain Shah	Sahib Haq Shah	Res	487.500	1,422.983	693703.969
395	MP-160	Muhammad Hussain Shah	Sahib Haq Shah	Kitchen	196.000	1,483.760	290816.960
397	MP-160	Muhammad Hussain Shah	Sahib Haq Shah	R/Wall	35.000	798.770	27956.962
398	MP-160	Muhammad Hussain Shah	Sahib Haq Shah	P/Protection	315.000	103.064	32465.005
399	MP-160	Muhammad Hussain Shah	Sahib Haq Shah	Res	93.000	719.591	66921.944
400	MP-161	Syed Zulfikar Ali Shah	Mukhtiar Hussain Shah	Hotel	4,156.750	2,013.650	8370239.638

Sr No	Structure No	Name	Father Name	Usage	Affected Structure Sqft (Area)	Rate	Total Amount PKR
401	MP-161	Syed Zulfiqar Ali Shah	Mukhtiar Hussain Shah	Stairs	20.000	1,712.222	34244.437
402	MP-161	Syed Zulfiqar Ali Shah	Mukhtiar Hussain Shah	P/Protection	222.000	103.064	22880.099
403	MP-162	Bibi Shafiqua	Syed Abdul Satar Shah	Hotel	4,156.750	2,143.110	8908372.493
404	MP-163	Syed Hamid Hussain Shah	Muhammad Iqbal Shah	Hotel	3,036.000	2,042.370	6200635.320
405	MP-163	Syed Hamid Hussain Shah	Muhammad Iqbal Shah	Hotel	2,508.000	1,750.230	4389576.840
406	MP-163	Syed Hamid Hussain Shah	Muhammad Iqbal Shah	Hotel	2,029.500	2,087.730	4237048.035
407	MP-163	Syed Hamid Hussain Shah	Muhammad Iqbal Shah	Hotel	1,085.750	2,006.480	2178535.660
408	MP-163	Syed Hamid Hussain Shah	Muhammad Iqbal Shah	Hotel	1,085.750	2,161.740	2347109.205
409	MP-163	Syed Hamid Hussain Shah	Muhammad Iqbal Shah	Hotel	25.000	167.660	4191.500
410	MP-163	Syed Hamid Hussain Shah	Muhammad Iqbal Shah	Hotel	2.000	21,773.250	43546.500
411	MP-163	Syed Hamid Hussain Shah	Muhammad Iqbal Shah	Hotel	1,324.000	2,006.480	2656579.520
412	MP-163	Syed Hamid Hussain Shah	Muhammad Iqbal Shah	Bathroom	180.000	1,645.080	296114.400
413	MP-163	Syed Hamid Hussain Shah	Muhammad Iqbal Shah	Hotel	1,324.000	2,105.560	2787761.440
414	MP-163	Syed Hamid Hussain Shah	Muhammad Iqbal Shah	Bathroom	180.000	1,406.660	253198.800
415	MP-163	Syed Hamid Hussain Shah	Muhammad Iqbal Shah	B/Wall	154.000	1,079.430	166232.220
416	MP-163	Syed Hamid Hussain Shah	Muhammad Iqbal Shah	Path	120.000	103.064	12367.621
417	MP-163	Syed Hamid Hussain Shah	Muhammad Iqbal Shah	Stairs	41.000	1,950.073	79952.990
418	MP-163	Syed Hamid Hussain Shah	Muhammad Iqbal Shah	Hotel	160.000	642.260	102761.600

Sr No	Structure No	Name	Father Name	Usage	Affected Structure Sqft (Area)	Rate	Total Amount PKR
419	MP-164	Syed Wajee U Hassan	Syed Aziz Uddin Shah	Hotel	3,197.430	2,593.488	8292494.737
420	MP-164	Syed Wajee U Hassan	Syed Aziz Uddin Shah	Hotel	3,197.430	2,201.268	7038398.743
421	MP-164	Syed Wajee U Hassan	Syed Aziz Uddin Shah	Hotel	2,403.460	286.532	688668.201
422	MP-164	Syed Wajee U Hassan	Syed Aziz Uddin Shah	Wall	55.000	828.295	45556.216
423	MP-165	Shaukat Shah	Shah Jee Shah	Hotel	1,911.250	2,223.320	4249320.350
424	MP-166	Sajid Hussain Shah	Syed Muhammad Rafique Shah	Shelter	294.000	1,176.550	345905.700
425	MP-167	Syed Muhammad Niaz Shah	Syed Mukhtar Shah	Hotel	1,881.250	2,075.610	3904741.313
426	MP-168	Shams Uddin Shah	Nazir Hussain Shah	Res	1,320.000	2,321.060	3063799.200
427	MP-168	Bibi Fatima Khatoon	Ghulam Ahmad Shah	Res			
428	MP-169	Syed Mushtaq Hussain Shah	Ghulam Jilani Shah	Res	1,947.453	2,167.610	4221317.514
429	MP-169	Syed Mushtaq Hussain Shah	Ghulam Jilani Shah	Stairs	1.000	21,773.250	21773.250
430	MP-169	Syed Mushtaq Hussain Shah	Ghulam Jilani Shah	PCC	1,314.500	103.064	135476.981
431	MP-169	Syed Mushtaq Hussain Shah	Ghulam Jilani Shah	Res	123.000	377.051	46377.236
432	MP-170	Aftab Shah	Mushtaq Hussain Shah	Res	1,878.888	2,289.890	4302445.697
433	MP-170	Aftab Shah	Mushtaq Hussain Shah	Bathroom	126.000	1,561.880	196796.880
434	MP-171	Syed Tanveer Alam Shah	Syed Peer Alam Shah	Shelter	471.953	564.114	266235.182
435	MP-171	Nasir Hussain Shah	Ghulam Rabbani Shah	Shelter			
436	MP-172	Syed Irtiza Hussain Shah	Syed Ikhtlaq Hussain Shah	Res	450.695	890.800	401479.106
437	MP-173	Patwar Khana	Patwar Khana	Patwar Khana	757.130	868.980	657930.827

Sr No	Structure No	Name	Father Name	Usage	Affected Structure Sqft (Area)	Rate	Total Amount PKR
438	MP-174	Forest Quarters		Forest Quarters	493.500	1,927,410	951176.835
439	MP-175	Muhammad Iqbal Shah	Syed Masoom Shah	Shelter	974.750	711.400	693437.150
440	MP-175	Muhammad Iqbal Shah	Syed Masoom Shah	Bathroom	42.500	802.310	34098.175
441	MP-176	Farzaman	Khan Bahadur	Res	273.000	1,235.590	337316.070
442	MP-177	Syed Shams UI Haq Shah	Syed Muhammad Irfan Shah	Commercial Building	1,850.000	1,879.750	3477537.500
443	MP-177	Syed Shams UI Haq Shah	Syed Muhammad Irfan Shah	Commercial Building	1,850.000	1,406.660	2602321.000
444	MP-177	Syed Shams UI Haq Shah	Syed Muhammad Irfan Shah	Stairs	40.000	5,713.841	228553.635
445	MP-177	Syed Shams UI Haq Shah	Syed Muhammad Irfan Shah	Breast Wall	78.000	1,864.341	145418.573
446	MP-178	Munza Shah	Syed Shams UI Haq Shah	Commercial Building	770.000	1,879.750	1447407.500
447	MP-178	Munza Shah	Syed Shams UI Haq Shah	Commercial Building	770.000	1,406.660	1083128.200
448	MP-179	Syed Amir Hussain Shah	Syed Shams UI Haq Shah	Kitchen	770.000	1,932.525	1488044.250
449	MP-179	Syed Amir Hussain Shah	Syed Shams UI Haq Shah	Kitchen	201.250	1,153.060	232053.325
450	MP-179	Syed Amir Hussain Shah	Syed Shams UI Haq Shah	Stairs	10.000	2,158.611	21586.107
451	MP-179	Syed Amir Hussain Shah	Syed Shams UI Haq Shah	Railing	35.000	983.396	34418.871
453	MP-180	Syed Nisar Hussain Shah	Ghulam Rabbani Shah	Res			
452	MP-180	Farooq Hussain Shah	Syed Muzamil Shah	Res	2,094.930	2,053.935	4302850.050
453	MP-180	Syed Nisar Hussain Shah	Ghulam Rabbani Shah	Res			
453.5	MP-180	Farooq Hussain Shah	Syed Muzamil Shah	Res	2,094.930	1,869.491	3916452.781

Sr No	Structure No	Name	Father Name	Usage	Affected Structure Sqft (Area)	Rate	Total Amount PKR
454	MP-181	Farid Hussain Shah	Munawar Shah	Shelter	298.370	520.866	155410.528
454.5	MP-182	Nasir Hussain Shah	Ghulam Rabbani Shah	Shelter	598.500	564.810	338038.785
455	MP-183	Syed Imtiaz Ali Shah	Mir Afzal Shah	Shelter	264.334	623.610	164841.263
459	MP-184	Syed Nisar Hussain Shah	Ghulam Rabbani Shah	Res	382.038	951.498	363508.203
460	MP-185	Syed Muhammad Tufail	Syed Nisar Hussain Shah	Res	1,057.000	1,954.370	2065769.090
461	MP-186	Bibi Syeda	Saddique Hussain Shah	Res	838.530	2,007.110	1683021.948
462	MP-187	Bibi Khurshaid	Syed Manzoor Hussain Shah	Res	950.915	1,641.610	1561031.573
463	MP-188	Syed Nisar Hussain Shah	Ghulam Rabbani Shah	Bandi	346.625	935.650	324319.681
464	MP-188	Syed Nisar Hussain Shah	Ghulam Rabbani Shah	Bandi	187.436	1,824.330	341945.848
465	MP-189	Syed Ashraf Ali Shah	Syed Manzoor Hussain Shah	Res	838.750	1,880.810	1577529.388
466	MP-190	Syed Shabbir Hussain	Syed Peer Alam Shah	Res	914.250	2,287.005	2090894.321
467	MP-191	Sabir Hussain Shah	Syed Ghulam Hussain Shah	Res	1,612.000	2,329.925	3755839.100
468	MP-191	Sabir Hussain Shah	Syed Ghulam Hussain Shah	Res	600.000	217.830	130698.000
469	MP-192	Ashfaq Hussain	Mati Ur Rehman	Res	1,638.000	2,329.925	3816417.150
470	MP-192	Ashfaq Hussain	Mati Ur Rehman	Res	600.000	217.830	130698.000
471	MP-193	Hanfa Shah	Shah Hussain Shah	Res	884.000	2,448.550	2164518.200
472	MP-193	Hanfa Shah	Shah Hussain Shah	Bathroom	31.500	553.830	17445.645
473	MP-194	Bibi Sughra	Syed Ashraf Hussain Shah	Res	918.000	2,269.260	2083180.680
474	MP-195	Abdul Baseer	Mati Ur Rehman	Res	1,764.000	2,372.695	4185433.980
475	MP-195	Abdul Baseer	Mati Ur Rehman	Res	918.000	217.830	199967.940

Sr No	Structure No	Name	Father Name	Usage	Affected Structure Sqft (Area)	Rate	Total Amount PKR
476	MP-196	Syed Zaheer Alam Shah	Syed Muzamil Shah	Res	591.250	2,349.920	1389390.200
477	MP-196	Syed Zaheer Alam Shah	Syed Muzamil Shah	Wall	35.500	1,065.080	37810.323
478	MP-197	Khushnooda Bibi	Munir Hussain Shah	Res	910.000	2,255.230	2052259.300
479	MP-198	Muhammad Riaz	Mati Ur Rehman	Res	900.000	2,448.550	2203695.000
480	MP-198	Muhammad Riaz	Mati Ur Rehman	Res	420.000	217.830	91488.600
481	MP-199	Faisal Shah	Abdul Khaliq Shah	Res	480.000	1,676.450	804696.000
484	MP-200	Yasir Ali Hussain	Abdul Khaliq Shah	Res	299.000	217.830	65131.170
482	MP-200	Yasir Ali Hussain	Abdul Khaliq Shah	Hotel	1,012.165	1,906.190	1929378.801
483	MP-200	Yasir Ali Hussain	Abdul Khaliq Shah	Hotel	1,012.165	2,075.610	2100859.796
485	MP-201	Syed Tahir Hussain Shah	Ahmad Nawaz Shah	Shelter	1,178.750	743.990	876978.213
486	MP-202	Tayyab Hussain Shah	Ahmad Nawaz Shah	Res	618.750	1,973.690	1221220.688
487	MP-202	Tayyab Hussain Shah	Ahmad Nawaz Shah	Kitchen	125.000	1,004.080	125510.000
488	MP-202	Tayyab Hussain Shah	Ahmad Nawaz Shah	B/Wall	170.500	768.227	130982.694
489	MP-203	Syed Ahmad Nawaz Shah	Aziz Ur Rehman Shah	Res	2,285.500	2,259.210	5163424.455
490	MP-203	Bibi Siraj Un Nisa	Aziz Ur Rehman Shah	Res			
491	MP-203	Syed Ahmad Nawaz Shah	Aziz Ur Rehman Shah	Res	1,654.000	1,767.930	2924156.220
492	MP-203	Bibi Siraj Un Nisa	Aziz Ur Rehman Shah	Res			
493	MP-203	Syed Ahmad Nawaz Shah	Aziz Ur Rehman Shah	Res	1,654.000	221.450	366278.300
494	MP-203	Bibi Siraj Un Nisa	Aziz Ur Rehman Shah	Res			
495	MP-203	Syed Ahmad Nawaz Shah	Aziz Ur Rehman Shah	Bathroom	63.000	947.040	59663.520

Sr No	Structure No	Name	Father Name	Usage	Affected Structure Sqft (Area)	Rate	Total Amount PKR
496	MP-203	Bibi Siraj Un Nisa	Aziz Ur Rehman Shah	Bathroom			
497	MP-203	Syed Ahmad Nawaz Shah	Aziz Ur Rehman Shah	B/Wall	82.000	1,079,430	88513.260
498	MP-203	Bibi Siraj Un Nisa	Aziz Ur Rehman Shah	B/Wall			
499	MP-203	Syed Ahmad Nawaz Shah	Aziz Ur Rehman Shah	Stairs	27.000	1,902.494	51367.342
500	MP-203	Bibi Siraj Un Nisa	Aziz Ur Rehman Shah	Stairs			
501	MP-204	Syed Hamid Hussain Shah	Muhammad Iqbal Shah	Res	1,799.500	1,988.950	3579115.525
502	MP-204	Syed Hamid Hussain Shah	Muhammad Iqbal Shah	Res	1,799.500	2,028.930	3651059.535
503	MP-205	Syed Imdad Hussain Shah	Syed Ghulam Jillani	Bandi	535.410	564.810	302404.922
504	MP-206	Syed Rizwan Shah	Syed Aurangzed Shah	Poultry farm	324.000	533.130	172734.120
505	MP-207	Ghulam Jaffar Shah	Abdul Rehman Shah	Res	2,012.500	1,853.920	3731014.000
506	MP-208	Bibi Khurshid	Syed Ghulam Hussain Shah	Res	1,219.000	1,753.120	2137053.280
507	MP-209	Fida Hussain Shah	Shah Nizam Shah	Shelter	1,196.000	1,192.063	1425707.348
508	MP-210	Abid Hussain Shah	Muhammad Hussain Shah	Res	784.000	2,518.250	1974308.000
509	MP-210	Abid Hussain Shah	Muhammad Hussain Shah	Wall	26.000	49.500	1287.000
510	MP-210	Abid Hussain Shah	Muhammad Hussain Shah	Stairs	4.000	3,431.740	13726.960
511	MP-210	Abid Hussain Shah	Muhammad Hussain Shah	P/Protection	73.500	103.060	7574.910
512	MP-211	Bibi Shaheen	Muhammad Iqbal Shah	Res	379.750	1,893.420	719026.245
513	MP-211	Bibi Shaheen	Muhammad Iqbal Shah	Bandi	231.000	1,689.400	390251.400
514	MP-212	Syed Abdul Majid Shah	Mushtaq Hussain Shah	Shelter	300.000	1,203.080	360924.000
515	MP-212	Syed Abdul Majid Shah	Mushtaq Hussain Shah	Res	378.000	1,772.073	669843.594

Sr No	Structure No	Name	Father Name	Usage	Affected Structure Sqft (Area)	Rate	Total Amount PKR
516	MP-213	Asad Mehmood Awan	Hasan Din Awan	Res	688.000	1,900.120	1307282.560
517	MP-214	Syed Zulfiqar Shah	Shaukat Shah	Res	416.000	410.990	170971.840
518	MP-215	Syed Aurangzeb Shah	Syed Shah Zeb Shah	Res	1,050.040	2,227.940	2339426.118
519	MP-215	Syed Aurangzeb Shah	Syed Shah Zeb Shah	B/Wall	22.000	3,579.430	78747.460
520	MP-215	Syed Aurangzeb Shah	Syed Shah Zeb Shah	PCC	444.590	103.064	45821.005
521	MP-215	Syed Aurangzeb Shah	Syed Shah Zeb Shah	Fencing Work	100.000	176.984	17698.374
527	MP-216	Syed Zeeshan Ali Shah	Syed Aurangzed Shah	Res			
525	MP-216	Syed Yasir Ali Shah	Syed Aurangzed Shah	Res	352.000	475.930	167527.360
526	MP-216	Bibi Shafiqua	Syed Abdul Satar Shah	Res			
524	MP-216	Syed Zeeshan Ali Shah	Syed Aurangzed Shah	Bandi			
522	MP-216	Syed Yasir Ali Shah	Syed Aurangzed Shah	Bandi	352.000	768.505	270513.760
523	MP-216	Bibi Shafiqua	Syed Abdul Satar Shah	Bandi			
530	MP-216	Syed Zeeshan Ali Shah	Syed Aurangzed Shah	Res			
528	MP-216	Syed Yasir Ali Shah	Syed Aurangzed Shah	Res	375.788	1,884.920	708329.375
529	MP-216	Bibi Shafiqua	Syed Abdul Satar Shah	Res			
533	MP-216	Syed Zeeshan Ali Shah	Syed Aurangzed Shah	Bathroom			
531	MP-216	Syed Yasir Ali Shah	Syed Aurangzed Shah	Bathroom	46.000	1,770.490	81442.540
532	MP-216	Bibi Shafiqua	Syed Abdul Satar Shah	Bathroom			
536	MP-216	Syed Zeeshan Ali Shah	Syed Aurangzed Shah	Res			
534	MP-216	Syed Yasir Ali Shah	Syed Aurangzed Shah	Res	1,283.150	2,567.800	3294872.570

Sr No	Structure No	Name	Father Name	Usage	Affected Structure Sqft (Area)	Rate	Total Amount PKR
535	MP-216	Bibi Shafiqua	Syed Abdul Satar Shah	Res			
539	MP-216	Syed Zeeshan Ali Shah	Syed Aurangzed Shah	PCC & Path			
537	MP-216	Syed Yasir Ali Shah	Syed Aurangzed Shah	PCC & Path	192.000	103.064	19788.194
538	MP-216	Bibi Shafiqua	Syed Abdul Satar Shah	PCC & Path			
541	MP-217	Bibi Nargis	Mukhtiar Ahmad Shah	Res			
540	MP-217	Syed Ramzan Shah	Syed Aurangzed Shah	Res	1,193.500	2,304.560	2750492.360
543	MP-217	Bibi Nargis	Mukhtiar Ahmad Shah	Bathroom			
542	MP-217	Syed Ramzan Shah	Syed Aurangzed Shah	Bathroom	48.000	1,137.060	54578.880
544	MP-218	Sadiq Shah	Shah Jee Shah	Res	242.520	1,167.140	283054.793
545	MP-218	Sadiq Shah	Shah Jee Shah	For Hen	18.000	1,081.286	19463.148
546	MP-219	Shaukat Shah	Shah Jee Shah	Bandi	392.843	764.915	300491.350
547	MP-219	Shaukat Shah	Shah Jee Shah	Bandi	111.960	698.255	78176.630
548	MP-220	Syed Hussain Shah	Shaukat Shah	Res	1,096.500	1,976.520	2167254.180
549	MP-220	Syed Hussain Shah	Shaukat Shah	Res	300.000	1,906.090	571827.000
550	MP-220	Syed Hussain Shah	Shaukat Shah	B/Wall	17.000	1,079.430	18350.310
551	MP-220	Syed Hussain Shah	Shaukat Shah	Almirah	144.000	1,253.194	180459.960
552	MP-220	Syed Hussain Shah	Shaukat Shah	PCC	224.000	103.064	23086.226
553	MP-221	Syed Ahmad Shah	Syed Noor Hussain Shah	Res	819.000	1,848.780	1514150.820
554	MP-221	Syed Ahmad Shah	Syed Noor Hussain Shah	Wall	57.500	532.427	30614.545
555	MP-221	Syed Ahmad Shah	Syed Noor Hussain Shah	Almirah	24.000	1,253.194	30076.660
556	MP-222	Muhammad Hussain Shah	Sahib Haq Shah	Res	834.050	1,705.170	1422197.039
557	MP-222	Muhammad Hussain Shah	Sahib Haq Shah	Bathroom	82.640	1,002.555	82851.145

Sr No	Structure No	Name	Father Name	Usage	Affected Structure Sqft (Area)	Rate	Total Amount PKR
558	MP-222	Muhammad Hussain Shah	Sahib Haq Shah	Wall	35.000	214.683	7513.892
559	MP-222	Muhammad Hussain Shah	Sahib Haq Shah	Wall	6.330	635.019	4019.668
560	MP-223	Bibi Aziz Un Nisa	Bashir Hussain Shah	Res	372.750	1,770.720	660035.880
561	MP-223	Graveyard Adjacent To Mp-223		B/Wall	96.000	1,079.430	103625.280
562	MP-224	Bibi Khatoon	Ghulam Ahmad Shah	Res	1,188.000	2,448.550	2908877.400
563	MP-224	Bibi Sadiqa	Bashir Hussain Shah	Res			
564	MP-224	Bibi Khatoon	Ghulam Ahmad Shah	Res	506.000	217.830	110221.980
565	MP-224	Bibi Sadiqa	Bashir Hussain Shah	Res			
566	MP-225	Bibi Rabia	Muhammad Hussain Shah	Res	1,897.500	2,448.550	4646123.625
567	MP-225	Bibi Nasreen	Syed Tanveer Alam Shah	Res			
568	MP-225	Ruksan Bibi	Altat Hussain	Res			
569	MP-225	Bibi Rabia	Muhammad Hussain Shah	Res	883.500	217.830	192452.805
570	MP-225	Bibi Nasreen	Syed Tanveer Alam Shah	Res			
571	MP-225	Ruksan Bibi	Altat Hussain	Res			
572	MP-226	Abdul Rasheed Shah	Syed Muzamil Shah	Res	672.000	1,988.650	1336372.800
573	MP-226	Abdul Rasheed Shah	Syed Muzamil Shah	Res	496.000	1,993.150	988602.400
574	MP-226	Abdul Rasheed Shah	Syed Muzamil Shah	Stairs	15.000	1,731.692	25975.384
575	MP-227	Abdul Rasheed Shah	Syed Muzamil Shah	Res	975.000	1,947.420	1898734.500
576	MP-228	Mir Afzal Shah	Syed Muzamil Shah	Res	975.000	2,075.610	2023719.750
577	MP-228	Mir Afzal Shah	Syed Muzamil Shah	Res	448.000	526.960	236078.080
578	MP-229	Ghulam Jaffar Shah	Abdul Rehman Shah	Res	1,509.000	2,236.990	3375617.910
579	MP-230	Imdad Shah	Syed Anayat Shah	Res	1,260.889	2,184.185	2754014.622

Sr No	Structure No	Name	Father Name	Usage	Affected Structure Sqft (Area)	Rate	Total Amount PKR
580	MP-231	Syed Irshad Hussain Shah	Syed Peer Inayat Shah	Res	950.000	2,291.502	2176926.900
581	MP-231	Nasir Hussain Shah	Abdul Rehman Shah	Res			
582	MP-232	Ibrar Hussain Shah	Syed Abdul Satar Shah	Res	928.125	2,174.920	2018597.625
583	MP-232	Bibi Malia	Syed Abdul Satar Shah	Res			
584	MP-232	Ibrar Hussain Shah	Syed Abdul Satar Shah	Res	928.125	1,828.120	1696723.875
585	MP-232	Bibi Malia	Syed Abdul Satar Shah	Res			
586	MP-232	Ibrar Hussain Shah	Syed Abdul Satar Shah	B/Wall	55.500	2,373.688	131739.697
587	MP-232	Bibi Malia	Syed Abdul Satar Shah	B/Wall			
589	MP-233	Bibi Miraj	Syed Nazir Hussain Shah	Res	1,067.500	1,891.995	2019704.663
588	MP-233	Bibi Miraj	Syed Nazir Hussain Shah	Kitchen	143.430	1,147.390	164570.148
590	MP-233	Bibi Miraj	Syed Nazir Hussain Shah	Res	273.000	386.590	105539.070
591	MP-233	Bibi Miraj	Syed Nazir Hussain Shah	Res	67.500	915.380	61788.150
592	MP-233	Bibi Miraj	Syed Nazir Hussain Shah	Wall	86.000	1,879.430	161630.980
593	MP-233	Bibi Miraj	Syed Nazir Hussain Shah	PCC	140.000	103.064	14428.891
594	MP-234	Syed Munir Hussain Shah	Syed Noor Muhammad Shah	Res	833.000	2,565.440	2137011.520
595	MP-235	Sadaqat Ali Shah	Inayat Shah	Res	879.580	1,736.260	1527179.571
596	MP-235	Sadaqat Ali Shah	Inayat Shah	Bathroom	80.750	1,799.700	145325.775
597	MP-235	Sadaqat Ali Shah	Inayat Shah	PCC	247.500	103.064	25508.218
598	MP-235	Sadaqat Ali Shah	Inayat Shah	Res	32.000	1,683.734	53879.486
599	MP-236	Syed Abdullah Shah	Sadaqat Ali Shah	Res	418.875	1,177.050	493037.172
600	MP-237	Noor Hussain Shah	Ghulam Jilani Shah	Res	1,395.500	2,131.600	2974647.800
601	MP-237	Noor Hussain Shah	Ghulam Jilani Shah	Res	686.000	1,820.460	1248835.560

Sr No	Structure No	Name	Father Name	Usage	Affected Structure Sqft (Area)	Rate	Total Amount PKR
602	MP-237	Noor Hussain Shah	Ghulam Jilani Shah	Kitchen	30.000	4,598.930	137967.915
603	MP-237	Noor Hussain Shah	Ghulam Jilani Shah	Kitchen	15.500	8,500.962	131764.910
604	MP-237	Noor Hussain Shah	Ghulam Jilani Shah	Almirah	126.000	1,253.194	157902.465
605	MP-237	Noor Hussain Shah	Ghulam Jilani Shah	B/Wall	11.500	3,579.430	41163.445
606	MP-237	Noor Hussain Shah	Ghulam Jilani Shah	PCC	541.750	103.064	55834.655
607	MP-237	Noor Hussain Shah	Ghulam Jilani Shah	B/Wall	24.000	3,723.904	89373.687
608	MP-238	Syed Hamid Shah	Syed Noor Hussain Shah	Res	2,288.000	2,289.890	5239268.320
609	MP-238	Syed Hamid Shah	Syed Noor Hussain Shah	B/Wall	85.000	1,079.430	91751.550
610	MP-238	Syed Hamid Shah	Syed Noor Hussain Shah	PCC	264.000	103.064	27208.766
611	MP-239	Syed Usman Ali Shah	Syed Imdad Ali Shah	Res	1,162.500	2,024.540	2353527.750
612	MP-240	Ishfaq Shah	Syed Imdad Ali Shah	Res	1,377.000	2,007.960	2764960.920
613	MP-240	Ishfaq Shah	Syed Imdad Ali Shah	Cupboard	144.000	1,253.194	180459.960
614	MP-240	Ishfaq Shah	Syed Imdad Ali Shah	PCC	631.000	103.064	65033.073
615	MP-240	Ishfaq Shah	Syed Imdad Ali Shah	PCC Steps	2.000	983.260	1966.520
616	MP-241	Hasan Din Awan	Hidayat Ullah	Res	1,619.500	1,883.420	3050198.690
617	MP-241	Hasan Din Awan	Hidayat Ullah	Res	577.500	1,169.070	675137.925
618	MP-241	Hasan Din Awan	Hidayat Ullah	Wall	41.000	10,221.089	419064.630
619	MP-241	Hasan Din Awan	Hidayat Ullah	Shelves	216.000	1,894.222	409152.030
620	MP-241	Hasan Din Awan	Hidayat Ullah	P/Protection	164.000	103.064	16902.415
621	MP-242	Asad Mehmood Awan	Hasan Din Awan	Res	331.500	2,314.030	767100.945
622	MP-242	Asad Mehmood Awan	Hasan Din Awan	PCC	58.500	103.064	6029.215

Sr No	Structure No	Name	Father Name	Usage	Affected Structure Sqft (Area)	Rate	Total Amount PKR
623	MP-242	Asad Mehmood Awan	Hasan Din Awan	Stairs	4.000	1,892.405	7569.622
624	MP-243	Sajid Ali Awan	Hasan Din Awan	Res	367.500	2,181.040	801532.200
625	MP-243	Sajid Ali Awan	Hasan Din Awan	Bathroom	105.000	1,645.080	172733.400
626	MP-243	Sajid Ali Awan	Hasan Din Awan	PCC	84.000	103.064	8657.335
627	MP-244	Ishtiaq Hussain Shah	Mushtaq Hussain Shah	Shelter	397.750	961.923	382604.873
628	MP-244	Ishtiaq Hussain Shah	Mushtaq Hussain Shah	Shelter	306.600	1,144.993	351054.701
629	MP-244	Ishtiaq Hussain Shah	Mushtaq Hussain Shah	PCC	12.000	103.064	1236.762
630	MP-245	Muhammad Fareed Shah	Abdul Latif	Res	1,097.250	2,254.000	2473201.500
631	MP-245	Muhammad Fareed Shah	Abdul Latif	PCC	24.000	103.064	2473.524
632	MP-246	Bibi Murtaza	Nazir Hussain Shah	Res	812.375	1,810.490	1470796.814
633	MP-246	Bibi Murtaza	Nazir Hussain Shah	Store	45.000	765.020	34425.900
634	MP-246	Bibi Murtaza	Nazir Hussain Shah	Wall	20.160	1,875.633	37812.764
635	MP-246	Bibi Murtaza	Nazir Hussain Shah	PCC	64.000	103.064	6596.065
636	MP-247	Ashiq Ali Shah	Ghulam Mustafa Shah	Res	686.000	1,487.900	1020699.400
637	MP-248	Bibi Parveen	Syed Waseem Hussain Shah	Res	103.845	895.090	92950.621
638	MP-248	Bibi Parveen	Syed Waseem Hussain Shah	Res	66.690	1,216.140	81104.377
639	MP-248	Bibi Parveen	Syed Waseem Hussain Shah	Res	725.710	2,459.380	1784796.660
640	MP-248	Bibi Parveen	Syed Waseem Hussain Shah	Wall	22.000	1,079.430	23747.460
641	MP-249	Syed Basharat Shah	Ghulam Mustafa Shah	Res	1,305.500	2,270.640	2964320.520
642	MP-249	Syed Basharat Shah	Ghulam Mustafa Shah	Stairs	1.000	21,773.250	21773.250
643	MP-249	Syed Basharat Shah	Ghulam Mustafa Shah	Res	646.000	926.130	598279.980

Sr No	Structure No	Name	Father Name	Usage	Affected Structure Sqft (Area)	Rate	Total Amount PKR
644	MP-249	Syed Basharat Shah	Ghulam Mustafa Shah	Wall	21.000	1,413.980	29693.580
645	MP-249	Syed Basharat Shah	Ghulam Mustafa Shah	P/Wall	47.000	874.265	41090.455
646	MP-250	Bibi Madiha	Yasir Shah	Res	1,792.500	2,140.860	3837491.550
647	MP-250	Bibi Madiha	Yasir Shah	B/Wall	38.000	1,079.430	41018.340
648	MP-250	Bibi Madiha	Yasir Shah	Gate	24.000	477.660	11463.851
649	MP-251	Bibi Shazia	Syed Bilal Hussain Shah	Res	1,015.625	1,877.873	1907214.766
650	MP-251	Bibi Shazia	Syed Bilal Hussain Shah	PCC	351.000	68.022	23875.692
651	MP-251	Bibi Shazia	Syed Bilal Hussain Shah	R/Wall	18.500	976.398	18063.366
652	MP-251	Bibi Shazia	Syed Bilal Hussain Shah	B/Wall	26.000	666.292	17323.583
653	MP-251	Bibi Shazia	Syed Bilal Hussain Shah	Stairs	12.000	1,598.074	19176.885
654	MP-252	Mazhar Ali Shah	Mushtaq Hussain Shah	Res	1,368.000	2,538.542	3472725.456
655	MP-252	Mazhar Ali Shah	Mushtaq Hussain Shah	Res	392.875	653.502	256744.598
656	MP-252	Mazhar Ali Shah	Mushtaq Hussain Shah	PCC Stair	5.000	927.572	4637.858
657	MP-252	Mazhar Ali Shah	Mushtaq Hussain Shah	PCC	290.000	103.064	29888.417
658	MP-252	Mazhar Ali Shah	Mushtaq Hussain Shah	R/Wall	21.000	1,601.156	33624.282
659	MP-252	Mazhar Ali Shah	Mushtaq Hussain Shah	R/Wall	16.500	4,083.783	67382.412
660	MP-252	Mazhar Ali Shah	Mushtaq Hussain Shah	R/Wall	7.000	1,769.459	12386.213
661	MP-252	Mazhar Ali Shah	Mushtaq Hussain Shah	B/Wall	53.000	672.218	35627.528
662	MP-252	Mazhar Ali Shah	Mushtaq Hussain Shah	Stairs	4.000	1,411.670	5646.680
663	MP-253	Zakar Hussain Shah	Munawar Shah	Res	796.250	2,548.700	2029402.375
664	MP-253	Zakar Hussain Shah	Munawar Shah	B/Wall	10.000	1,021.639	10216.393
665	MP-253	Zakar Hussain Shah	Munawar Shah	PCC	205.625	103.064	21192.434
666	MP-254	Niaz Shah	Munawar Shah	Res	834.750	2,548.700	2127527.325

Sr No	Structure No	Name	Father Name	Usage	Affected Structure Sqft (Area)	Rate	Total Amount PKR
667	MP-255	Bibi Musarat	Irshad Hussain	Shelter	330.000	1,642.320	541965.600
668	MP-255	Bibi Musarat	Irshad Hussain	Bandi	264.000	1,001.738	264458.700
669	MP-255	Bibi Musarat	Irshad Hussain	Bandi	357.000	929.040	331667.280
670	MP-255	Bibi Musarat	Irshad Hussain	Steps	13.000	3,246.500	42204.506
671	MP-255	Bibi Musarat	Irshad Hussain	R/Wall	32.000	959.454	30702.541
672	MP-255	Bibi Musarat	Irshad Hussain	R/Wall	48.000	791.152	37975.280
673	MP-256	Bibi Misbah Shah	Syed Amjad Hussain Shah	Res	874.500	2,005.070	1753433.715
674	MP-256	Bibi Misbah Shah	Syed Amjad Hussain Shah	Res	665.180	1,973.330	1312619.649
675	MP-256	Bibi Misbah Shah	Syed Amjad Hussain Shah	PCC & Path	63.000	103.064	6493.001
676	MP-256	Bibi Misbah Shah	Syed Amjad Hussain Shah	B/Wall	31.000	759.997	23559.902
677	MP-256	Bibi Misbah Shah	Syed Amjad Hussain Shah	P/Beam	27.410	810.005	22202.227
678	MP-257	Irshad Hussain Shah	Iqbal Hussain Shah	Res	1,026.000	2,005.008	2057138.080
679	MP-257	Irshad Hussain Shah	Iqbal Hussain Shah	Shed	275.500	601.300	165658.150
680	MP-257	Irshad Hussain Shah	Iqbal Hussain Shah	PCC	451.500	103.064	46533.174
681	MP-257	Irshad Hussain Shah	Iqbal Hussain Shah	B/Wall	22.000	1,212.591	26676.999
682	MP-258	Bibi Arshada	Munawar Shah	Res	558.250	1,702.740	950554.605
683	MP-258	Bibi Arshada	Munawar Shah	Shed	217.500	969.993	210973.478
684	MP-258	Bibi Arshada	Munawar Shah	Wall	28.000	622.849	17439.771
685	MP-258	Bibi Arshada	Munawar Shah	PCC	114.000	68.022	7754.498
686	MP-259	Zulfiqar Ali Shah	Ghulam Ahmad Shah	Res	728.000	1,648.310	1199969.680
687	MP-259	Zulfiqar Ali Shah	Ghulam Ahmad Shah	Res	587.500	2,009.575	1180625.313
688	MP-260	Bibi Hafeeza Shah	Ghulam Ahmad Shah	Res	737.000	1,758.525	1296032.925
689	MP-260	Bibi Hafeeza Shah	Ghulam Ahmad Shah	B/Wall	58.000	1,079.430	62606.940

Sr No	Structure No	Name	Father Name	Usage	Affected Structure Sqft (Area)	Rate	Total Amount PKR
690	MP-260	Bibi Hafeeza Shah	Ghulam Ahmad Shah	Res	58.000	340.910	19772.761
691	MP-261	Muhammad Abas Shah	Syed Ghulam Ahmad Shah	Res	1,176.000	1,919.655	2257514.280
692	MP-262	Bibi Zuhra	Ghulam Ahmad Shah	Res	294.500	1,926.760	567430.820
693	MP-262	Bibi Zuhra	Ghulam Ahmad Shah	Store	294.500	346.460	102032.470
694	MP-263	Bibi Tasmia	Ghulam Ahmad Shah	Res	352.000	1,944.355	684412.960
695	MP-264	Syed Mazhar Ali Shah	Zulfiqar Ali Shah	Poultry farm	473.570	873.300	413568.681
696	MP-264	Syed Mazhar Ali Shah	Zulfiqar Ali Shah	Wall	40.000	1,109.700	44387.996
697	MP-265	Mukhir Hussain Shah	Mumtaz Hussain Shah	Poultry farm	416.568	735.490	306381.672
698	MP-266	Ghulam Muhammad Shah	Syed Ghulam Hussain Shah	Res	498.750	2,194.030	1094272.463
699	MP-266	Ghulam Muhammad Shah	Syed Ghulam Hussain Shah	Bandi	143.000	1,005.580	143797.940
700	MP-267	Abdul Qayyum	Molvi Muhammad Ayub	Res	325.000	1,921.810	624588.250
701	MP-267	Abdul Qayyum	Molvi Muhammad Ayub	Res	867.000	2,110.508	1829810.436
702	MP-267	Abdul Qayyum	Molvi Muhammad Ayub	Wall	31.000	791.152	24525.702
703	MP-268	Ibrar Hussain Shah	Molvi Abdul Qayyum	Res	1,222.000	2,205.130	2694668.860
704	MP-268	Ibrar Hussain Shah	Molvi Abdul Qayyum	Bandi	125.000	718.030	89753.750
705	MP-268	Ibrar Hussain Shah	Molvi Abdul Qayyum	Wall	30.500	1,127.757	34396.592
706	MP-269	Syed Abdul Qayyum Shah	Munawar Shah	Res	1,322.000	2,298.268	3038310.763
707	MP-269	Syed Abdul Qayyum Shah	Munawar Shah	PCC	320.750	103.064	33057.620
708	MP-269	Syed Abdul Qayyum Shah	Munawar Shah	B/Wall	60.580	1,080.215	65439.407
709	MP-269	Syed Abdul Qayyum Shah	Munawar Shah	R/Wall	31.000	1,331.575	41278.830

Sr No	Structure No	Name	Father Name	Usage	Affected Structure Sqft (Area)	Rate	Total Amount PKR
710	MP-269	Syed Abdul Qayum Shah	Munawar Shah	R/Wall	24.000	532.427	12778.245
711	MP-269	Syed Abdul Qayum Shah	Munawar Shah	B/Wall	100.490	443.633	44580.642
712	MP-270	Bibi Sajida	Nazakat Hussain Shah	Res	645.915	2,020.900	1305329.624
713	MP-270	Bibi Sajida	Nazakat Hussain Shah	Res	179.955	217.830	39199.598
714	MP-270	Bibi Sajida	Nazakat Hussain Shah	PCC	203.000	75.272	15280.196
715	MP-270	Bibi Sajida	Nazakat Hussain Shah	PCC	3.000	721.445	2164.334
716	MP-271	Bibi Baseerat	Syed Ghulam Qasim Shah	Res	340.920	1,688.260	575561.599
717	MP-271	Bibi Baseerat	Syed Ghulam Qasim Shah	Bandi	136.510	702.700	95925.577
718	MP-271	Bibi Baseerat	Syed Ghulam Qasim Shah	Res	324.900	1,667.960	541920.204
719	MP-271	Bibi Baseerat	Syed Ghulam Qasim Shah	Plumb	15.000	321.877	4828.161
722	MP-272	Syed Amjad Hussain Shah	Syed Abdul Qayum Shah	Res	516.250	959.060	495114.725
720	MP-272	Syed Amjad Hussain Shah	Syed Abdul Qayum Shah	Guest House	838.125	2,249.120	1885043.700
721	MP-272	Syed Amjad Hussain Shah	Syed Abdul Qayum Shah	Pre-Feb: Structure	333.000	1,290.620	429776.460
723	MP-272	Syed Amjad Hussain Shah	Syed Abdul Qayum Shah	Shop	285.000	1,403.720	400060.200
725	MP-273	Syed Asif Hussain Shah	Abdul Wahab Shah	Res	624.000	1,649.210	1029107.040
724	MP-273	Syed Asif Hussain Shah	Abdul Wahab Shah	Kitchen	500.000	1,975.460	987730.000
726	MP-273	Syed Asif Hussain Shah	Abdul Wahab Shah	Res	48.000	3,847.522	184681.056
727	MP-273	Syed Asif Hussain Shah	Abdul Wahab Shah	Stairs	13.000	1,369.777	17807.107
728	MP-274	Syed Riaz Hussain Shah		Jamia Masjid Bela Paras	480.000	1,988.650	954552.000

Sr No	Structure No	Name	Father Name	Usage	Affected Structure Sqft (Area)	Rate	Total Amount PKR
729	MP-274	Amjad Hussain Shah		Jamia Masjid Bela Paras			
730	MP-274	Tanveer Alam Shah		Jamia Masjid Bela Paras			
731	MP-274	Syed Riaz Hussain Shah		Jamia Masjid Bela Paras	3,575.000	2,314.030	8272657.250
732	MP-274	Amjad Hussain Shah		Jamia Masjid Bela Paras			
733	MP-274	Tanveer Alam Shah		Jamia Masjid Bela Paras			
734	MP-274	Syed Riaz Hussain Shah		Jamia Masjid Bela Paras	875.000	217.830	190601.250
735	MP-274	Amjad Hussain Shah		Jamia Masjid Bela Paras			
736	MP-274	Tanveer Alam Shah		Jamia Masjid Bela Paras			
737	MP-275	Bibi Maida	Syed Basit Shah	Res	1,079.480	2,116.570	2284794.984
738	MP-276	Bibi Asia	Farzaman	Res	876.000	1,766.660	1547594.160
739	MP-276	Faram Jan	Sher Dil	Res			
740	MP-277	Bibi Sajida	Mukhtiar Hussain Shah	Res	784.500	2,314.030	1815356.535
741	MP-278	Syed Ghulam Hussain Shah	Peer Ibadat Shah	Res	1,173.350	2,207.080	2589677.318
742	MP-278	Syed Ghulam Hussain Shah	Peer Ibadat Shah	Plinth	116.640	103.064	12021.328
743	MP-278	Syed Ghulam Hussain Shah	Peer Ibadat Shah	Path	256.000	68.022	17413.610
744	MP-278	Syed Ghulam Hussain Shah	Peer Ibadat Shah	Stairs	19.330	2,285.231	44173.516
745	MP-279	Liaqat Ali Shah	Syed Azeem Shah	Res	796.250	1,836.278	1462136.358
746	MP-279	Liaqat Ali Shah	Syed Azeem Shah	Stairs	1.000	21,773.250	21773.250
747	MP-279	Liaqat Ali Shah	Syed Azeem Shah	Res	335.790	1,667.030	559772.004

Sr No	Structure No	Name	Father Name	Usage	Affected Structure Sqft (Area)	Rate	Total Amount PKR
748	MP-280	Bibi Nahida	Syed Iftikhar Shah	Res	586.500	1,169.205	685738.733
749	MP-280	Bibi Nahida	Syed Iftikhar Shah	Bathroom	70.000	1,565.110	109557.700
750	MP-280	Bibi Nahida	Syed Iftikhar Shah	Res	21.500	1,135.717	24417.912
751	MP-281	Muhammad Zaman	Khani Zaman	Store	275.000	708.860	194936.500
752	MP-282	Syed Hussain Ali	Liaqat Ali Shah	Res	1,640.415	2,142.370	3514375.884
753	MP-282	Syed Hussain Ali	Liaqat Ali Shah	Wall cabinets	24.000	8,917.020	214008.469
754	MP-282	Syed Hussain Ali	Liaqat Ali Shah	Bathroom	70.000	1,561.880	109331.600
755	MP-282	Syed Hussain Ali	Liaqat Ali Shah	R/Wall	54.330	972.045	52811.198
756	MP-282	Syed Hussain Ali	Liaqat Ali Shah	Wall	47.000	717.491	33722.084
757	MP-282	Syed Hussain Ali	Liaqat Ali Shah	PCC & Path	474.000	103.064	48852.000
758	MP-282	Syed Hussain Ali	Liaqat Ali Shah	Res	54.000	719.591	38857.903
759	MP-283	Syed Sadaqat Ali Shah	Syed Muzamil Shah	Res	1,512.000	1,955.610	2956882.320
760	MP-283	Syed Sadaqat Ali Shah	Syed Muzamil Shah	Res	640.000	354.750	227040.000
761	MP-283	Syed Sadaqat Ali Shah	Syed Muzamil Shah	Ladder	10.000	1,846.870	18468.700
762	MP-284	Bibi Khair Un Nisa	Sarwar Hussain Shah	Res	1,512.000	1,988.650	3006838.800
763	MP-284	Bibi Khair Un Nisa	Sarwar Hussain Shah	Almirah	48.000	1,894.222	90922.673
764	MP-284	Bibi Khair Un Nisa	Sarwar Hussain Shah	PCC	90.000	103.064	9275.716
765	MP-285	Farhad Hussain Shah	Syed Imdad Ali Shah	Res	1,421.160	2,106.290	2993375.096
766	MP-285	Farhad Hussain Shah	Syed Imdad Ali Shah	PCC	104.985	103.064	10820.122
767	MP-285	Farhad Hussain Shah	Syed Imdad Ali Shah	B/Wall	4.500	1,079.430	4857.435
768	MP-285	Farhad Hussain Shah	Syed Imdad Ali Shah	Railing	8.500	983.396	8358.869

Sr No	Structure No	Name	Father Name	Usage	Affected Structure Sqft (Area)	Rate	Total Amount PKR
769	MP-286	Imdad Hussain Shah	Ghazi Shah	Res	1,326.000	2,223.320	2948122.320
770	MP-286	Imdad Hussain Shah	Ghazi Shah	Bandi	500.000	1,029.590	514795.000
771	MP-286	Imdad Hussain Shah	Ghazi Shah	Wall	14.000	719.591	10074.271
772	MP-287	Jawad Shah	Syed Imdad Ali Shah	Wall	1,054.000	2,158.794	2275368.876
773	MP-287	Jawad Shah	Syed Imdad Ali Shah	PCC Steps	10.830	103.064	1116.178
774	MP-288	Murad Shah	Syed Imdad Ali Shah	Res	1,090.000	2,633.630	2870656.700
775	MP-288	Murad Shah	Syed Imdad Ali Shah	PCC Steps	577.830	103.064	59553.187
776	MP-289	Syed Liaqat Ali Shah	Syed Muzamil Shah	Res	480.000	2,269.610	1089412.800
777	MP-289	Syed Liaqat Ali Shah	Syed Muzamil Shah	Almirah	48.000	1,894.222	90922.673
778	MP-291	Bibi Naseema	Sabir Shah	Res	1,847.250	2,314.030	4274591.918
779	MP-291	Bibi Naseema	Sabir Shah	PCC	969.000	103.064	99868.539
780	MP-291	Bibi Naseema	Sabir Shah	B/Wall	66.000	929.008	61314.501
781	MP-291	Bibi Naseema	Sabir Shah	Wall	40.000	1,035.158	41406.336
782	MP-291	Bibi Naseema	Sabir Shah	Stairs	3.000	2,789.082	8367.245
783	MP-291	Bibi Naseema	Sabir Shah	Box	48.000	2,634.670	126464.160
784	MP-291	Graveyard		Graveyard	116.000	770.370	89362.950
785	MP-292	Bibi Abida	Syed Ghazi Shah	Res	480.000	2,155.860	1034812.800
786	MP-292	Syed Noor Ul Ain Shah	Imdad Hussain Shah	Res			
787	MP-292	Bibi Abida	Syed Ghazi Shah	Book Shelf	30.000	1,894.222	56826.671
788	MP-292	Syed Noor Ul Ain Shah	Imdad Hussain Shah	Book Shelf			
789	MP-292	Bibi Abida	Syed Ghazi Shah	Wall	42.000	404.023	16968.974
790	MP-292	Syed Noor Ul Ain Shah	Imdad Hussain Shah	Wall			

Sr No	Structure No	Name	Father Name	Usage	Affected Structure Sqft (Area)	Rate	Total Amount PKR
791	MP-293	Yasir Ali Hussain	Abdul Khaliq Shah	Res	1,090.125	2,254.000	2457141.750
792	MP-294	Bibi Mehwish	Abdul Khaliq Shah	Res	875.160	2,500.300	2188162.548
793	MP-295	Syed Noor Ul Ain Shah	Imdad Hussain Shah	Bandi	145.000	290.990	42193.550
794	MP-296	Syed Majid Shah	Abdul Rehman Shah	Res	921.750	1,988.650	1833038.138
795	MP-296	Syed Majid Shah	Abdul Rehman Shah	Res	217.000	998.130	216594.210
796	MP-297	Riffat Bibi	Syed Muzamil Shah	Bandi	217.500	1,016.720	221136.600
797	MP-297	Riffat Bibi	Syed Muzamil Shah	B/Wall	26.000	1,079.430	28065.180
798	MP-299	Wazarat Shah	Ghulam Mustafa Shah	Res	797.500	2,075.610	1655298.975
799	MP-300	Bibi Ghulam Fatima	Syed Muzamil Shah	Res	1,016.000	1,917.720	1948403.520
800	MP-300	Bibi Shafiq	Syed Muzamil Shah	Res			
801	MP-300	Bibi Ghulam Fatima	Syed Muzamil Shah	B/Wall	74.500	613.413	45699.233
802	MP-300	Bibi Shafiq	Syed Muzamil Shah	B/Wall			
803	MP-300	Bibi Ghulam Fatima	Syed Muzamil Shah	PCC	810.000	103.064	83481.441
804	MP-300	Bibi Shafiq	Syed Muzamil Shah	PCC			
805	MP-300	Bibi Ghulam Fatima	Syed Muzamil Shah	Stairs	10.000	684.889	6848.887
806	MP-300	Bibi Shafiq	Syed Muzamil Shah	Stairs			
807	MP-301	Syed Zaheer Alam Shah	Syed Muzamil Shah	Res	1,333.000	1,990.265	2653023.245
808	MP-301	Syed Zaheer Alam Shah	Syed Muzamil Shah	Res	1,258.000	2,001.275	2517603.950
809	MP-301	Syed Zaheer Alam Shah	Syed Muzamil Shah	Wall	84.000	887.604	74558.726
810	MP-301	Syed Zaheer Alam Shah	Syed Muzamil Shah	Wall	69.000	6,766.543	466891.445
811	MP-301	Syed Zaheer Alam Shah	Syed Muzamil Shah	Res	12.000	384.436	4613.237

Sr No	Structure No	Name	Father Name	Usage	Affected Structure Sqft (Area)	Rate	Total Amount PKR
812	MP-302	Khurshid Alam Shah	Syed Muzamil Shah	Res	1,702.000	1,977.370	3365483.740
813	MP-302	Khurshid Alam Shah	Syed Muzamil Shah	Res	962.000	1,955.610	1881296.820
814	MP-302	Khurshid Alam Shah	Syed Muzamil Shah	Wall	40.000	1,109.700	44387.996
815	MP-302	Khurshid Alam Shah	Syed Muzamil Shah	Wall	52.000	798.810	41538.101
816	MP-302	Khurshid Alam Shah	Syed Muzamil Shah	Wall	52.000	6,766.543	351860.219
817	MP-304	Aziz Fatima	Syed Muzamil Shah	Res	667.500	1,935.735	1292103.113
818	MP-304	Aziz Fatima	Syed Muzamil Shah	PCC	80.000	103.064	8245.081
819	MP-305	Ammara Bibi	Syed Zaheer Alam Shah	Res	402.500	2,260.210	909734.525
820	MP-305	Ammara Bibi	Syed Zaheer Alam Shah	Kitchen	180.000	1,184.800	213264.000
821	MP-305	Ammara Bibi	Syed Zaheer Alam Shah	PCC	345.000	103.064	35556.910
822	MP-306	Bibi Zuhra	Syed Shabbir Hussain Shah	Res	600.000	2,038.330	1222998.000
823	MP-307	Abdul Majeed	Abdul Kareem	Res	752.500	1,681.700	1265479.250
824	MP-307	Bibi Hafeeza	Khurshid Alam	Res			
825	MP-307	Abdul Majeed	Abdul Kareem	Res	385.000	1,873.120	721151.200
826	MP-307	Bibi Hafeeza	Khurshid Alam	Res			
827	MP-308	Syed Ghulam Muhammad Shah	Zain Ul Abideen Shah	Res	446.000	1,873.120	835411.520
828	MP-308	Syed Atif Shah	Syed Ghulam Muhammad Shah	Res			
829	MP-308	Syed Ghulam Muhammad Shah	Zain Ul Abideen Shah	Res	262.500	1,810.636	475292.016
830	MP-308	Syed Atif Shah	Syed Ghulam Muhammad Shah	Res			
831	MP-309	Syed Hamid Shah	Syed Ghulam Muhammad Shah	Res	595.000	1,888.000	1123360.000
832	MP-310	Syed Ashraf Hussain Shah	Syed Fazal Malik Shah	Res	624.000	2,085.610	1301420.640

Sr No	Structure No	Name	Father Name	Usage	Affected Structure Sqft (Area)	Rate	Total Amount PKR
833	MP-310	Syed Ashraf Hussain Shah	Syed Fazal Malik Shah	Res	300.000	565.890	169767.000
834	MP-311	Bibi Meher Un Nisa	Fida Hussain Shah	Res	669.500	1,991.880	1333563.660
835	MP-311	Bibi Meher Un Nisa	Fida Hussain Shah	PCC	510.000	103.064	52562.389
836	MP-311	Bibi Meher Un Nisa	Fida Hussain Shah	Wall	17.000	854.389	14524.610
837	MP-311	Bibi Meher Un Nisa	Fida Hussain Shah	B/Wall	33.000	929.008	30657.250
838	MP-311	Bibi Meher Un Nisa	Fida Hussain Shah	Stairs	2.000	2,816.901	5633.803
839	MP-312	Saqib Hussain Shah	Fida Hussain Shah	Res	834.250	1,886.814	1574074.580
840	MP-312	Saqib Hussain Shah	Fida Hussain Shah	Bandi	286.000	1,031.680	295060.480
841	MP-312	Saqib Hussain Shah	Fida Hussain Shah	Steps	30.000	103.064	3091.905
842	MP-313	Syed Tanveer Alam Shah	Syed Muzamil Shah	Res	1,892.500	2,355.000	4456837.500
843	MP-313	Syed Tanveer Alam Shah	Syed Muzamil Shah	Res	1,667.500	2,241.010	3736884.175
844	MP-313	Syed Tanveer Alam Shah	Syed Muzamil Shah	Res	100.000	217.830	21783.000
845	MP-313	Syed Tanveer Alam Shah	Syed Muzamil Shah	Portion	775.625	1,832.280	1421162.175
846	MP-313	Syed Tanveer Alam Shah	Syed Muzamil Shah	Fountain	3.000	15,000.000	45000.000
847	MP-313	Syed Tanveer Alam Shah	Syed Muzamil Shah	Approach	4.000	2,682.089	10728.357
848	MP-313	Syed Tanveer Alam Shah	Syed Muzamil Shah	PCC	80.000	103.064	8245.081
849	MP-313	Syed Tanveer Alam Shah	Syed Muzamil Shah	Stairs	25.000	2,054.666	51366.656
850	MP-313	Syed Tanveer Alam Shah	Syed Muzamil Shah	R/Wall	23.000	384.436	8842.038
851	MP-313	Syed Tanveer Alam Shah	Syed Muzamil Shah	Approach	7.000	824.508	5771.556

Sr No	Structure No	Name	Father Name	Usage	Affected Structure Sqft (Area)	Rate	Total Amount PKR
852	MP-313	Syed Tanveer Alam Shah	Syed Muzamil Shah	R/Wall	50.500	359.051	18132.087
853	MP-313	Syed Tanveer Alam Shah	Syed Muzamil Shah	R/Wall	34.000	350.936	11931.811
854	MP-313	Syed Tanveer Alam Shah	Syed Muzamil Shah	B/Wall	91.000	1,030.436	93769.640
855	MP-314	Iftikhar Hussain Shah	Mumtaz Hussain Shah	Res	693.500	2,314.030	1604779.805
856	MP-314	Iftikhar Hussain Shah	Mumtaz Hussain Shah	Wall	11.500	414.147	4762.695
857	MP-314	Iftikhar Hussain Shah	Mumtaz Hussain Shah	Wall	40.000	2,160.429	86417.177
858	MP-314	Iftikhar Hussain Shah	Mumtaz Hussain Shah	Approach	4.000	618.381	2473.524
859	MP-315	Zaid Ahmad Shah	Niaz Hussain Shah	Shop	552.000	2,019.155	1114573.560
860	MP-315	Zaid Ahmad Shah	Niaz Hussain Shah	Wall	24.000	2,641.566	63397.593
861	MP-315	Zaid Ahmad Shah	Niaz Hussain Shah	Wall	23.000	1,864.341	42879.836
862	MP-316	Syed Fiaz Hussain Shah	Syed Shah Jee Shah	Res	1,307.000	1,934.037	2527786.359
863	MP-316	Syed Fiaz Hussain Shah	Syed Shah Jee Shah	Bandi	588.000	1,468.480	863466.240
864	MP-316	Syed Fiaz Hussain Shah	Syed Shah Jee Shah	PCC	582.000	103.064	59982.962
865	MP-316	Syed Fiaz Hussain Shah	Syed Shah Jee Shah	Wall	35.000	49.500	1732.500
866	MP-316	Syed Fiaz Hussain Shah	Syed Shah Jee Shah	Wardrobe	104.000	1,253.194	130332.193
867	MP-316	Syed Fiaz Hussain Shah	Syed Shah Jee Shah	Shelves	128.000	1,253.194	160408.853
868	MP-316	Syed Fiaz Hussain Shah	Syed Shah Jee Shah	Cages	40.000	896.225	35849.000
869	MP-317	Arshad Hussain Shah	Syed Anwar Hussain Shah	Bandi	476.000	563.508	268229.570

Sr No	Structure No	Name	Father Name	Usage	Affected Structure Sqft (Area)	Rate	Total Amount PKR
870	MP-318	Raza Hussain Shah	Shah Jehan Shah	Res	1,208.000	1,953.575	2359918.600
871	MP-319	Syed Azhar Ali Shah	Syed Akbar Shah	Res	1,489.500	2,155.160	3210110.820
872	MP-319	Syed Azhar Ali Shah	Syed Akbar Shah	B/Wall	33.000	1,209.766	39922.272
873	MP-319	Syed Azhar Ali Shah	Syed Akbar Shah	PCC	138.000	103.064	14222.764
874	MP-319	Syed Azhar Ali Shah	Syed Akbar Shah	Res	8.000	1,140.524	9124.192
875	MP-319	Syed Azhar Ali Shah	Syed Akbar Shah	PCC Steps	5.000	412.254	2061.270
876	MP-319	Syed Azhar Ali Shah	Syed Akbar Shah	Shelves	100.000	1,894.222	189422.236
877	MP-320	Mazhar Hussain Shah	Syed Akbar Shah	Res	519.750	2,255.230	1172155.793
878	MP-320	Mazhar Hussain Shah	Syed Akbar Shah	PCC	30.000	103.060	3091.800
879	MP-321	Bibi Khurshaid	Syed Ghulam Rahim Shah	Res	1,199.240	2,223.320	2666294.277
880	MP-322	Muhammad Dil Pazeer	Muhammad Yaqoob	Res	1,193.760	2,223.320	2654110.483
881	MP-322	Muhammad Dil Pazeer	Muhammad Yaqoob	Res	663.200	1,552.160	1029392.512
882	MP-323	Bibi Saima Kanwal	Muhammad Taj Shah	Res	352.500	1,790.580	631179.450
883	MP-323	Bibi Saima Kanwal	Muhammad Taj Shah	Res	1,770.000	1,991.880	3525627.600
884	MP-323	Bibi Saima Kanwal	Muhammad Taj Shah	Wall	36.000	664.925	23937.287
885	MP-324	Syed Anwar Shah	Syed Ghulam Muhammad Shah	Res	779.000	2,024.540	1577116.660
886	MP-324	Syed Anwar Shah	Syed Ghulam Muhammad Shah	Kitchen	88.000	511.790	45037.520
887	MP-325	Arif Hussain Shah	Syed Ghulam Muhammad Shah	Res	779.000	2,075.610	1616900.190
888	MP-325	Arif Hussain Shah	Syed Ghulam Muhammad Shah	Wall	38.000	976.398	37103.129
889	MP-326	Abdul Khaliq Shah	Syed Dilawar Shah	Res	1,782.500	1,929.850	3439957.625

Sr No	Structure No	Name	Father Name	Usage	Affected Structure Sqft (Area)	Rate	Total Amount PKR
890	MP-326	Faisal Shah	Abdul Khaliq Shah	Res			
891	MP-326	Abdul Khaliq Shah	Syed Dilawar Shah	Res	1,782.500	2,016.810	3594963.825
892	MP-326	Faisal Shah	Abdul Khaliq Shah	Res			
893	MP-326	Abdul Khaliq Shah	Syed Dilawar Shah	Res	800.000	191.266	153012.800
894	MP-326	Faisal Shah	Abdul Khaliq Shah	Res			
895	MP-326	Abdul Khaliq Shah	Syed Dilawar Shah	Wall	50.000	845.818	42290.892
896	MP-326	Faisal Shah	Abdul Khaliq Shah	Wall			
897	MP-326	Abdul Khaliq Shah	Syed Dilawar Shah	Wall	31.000	976.398	30268.342
898	MP-326	Faisal Shah	Abdul Khaliq Shah	Wall			
899	MP-327	Bibi Zainab	Khalid Hussain Shah	Res	598.000	2,055.220	1229021.560
900	MP-328	Nadia Shah	Akbar Shah	Shop	132.250	548.880	72589.380
901	MP-329	Bibi Totunisa	Syed Akbar Shah	Poultry farm	1,246.190	617.735	769815.180
902	MP-330	Adil Hussain	Muhammad Shah	Res	930.750	2,223.320	2069355.090
903	MP-330	Adil Hussain	Muhammad Shah	Res	930.750	1,974.810	1838054.408
904	MP-330	Adil Hussain	Muhammad Shah	Kitchen	252.375	1,396.830	352524.971
905	MP-330	Adil Hussain	Muhammad Shah	Shelf	54.000	1,894.222	102288.008
906	MP-330	Adil Hussain	Muhammad Shah	Railing	32.000	983.396	31468.682
907	MP-330	Adil Hussain	Muhammad Shah	Stairs	11.000	1,229.077	13519.847
908	MP-330	Adil Hussain	Muhammad Shah	B/Wall	26.000	823.249	21404.484
909	MP-330	Adil Hussain	Muhammad Shah	PCC	128.250	103.060	13217.445
910	MP-330	Adil Hussain	Muhammad Shah	Wall	17.500	206.848	3619.839
911	MP-331	Syed Fazal Malik Shah	Syed Dilawar Shah	Res	935.625	2,223.320	2080193.000

Sr No	Structure No	Name	Father Name	Usage	Affected Structure Sqft (Area)	Rate	Total Amount PKR
912	MP-331	Sadaqat Hussain Shah	Syed Fazal Malik Shah	Res			
913	MP-331	Syed Fazal Malik Shah	Syed Dilawar Shah	RCC Stairs	16.000	1,598.074	25569.180
914	MP-331	Sadaqat Hussain Shah	Syed Fazal Malik Shah	RCC Stairs			
915	MP-332	Syed Adil Hussain Shah	Syed Muhammad Shah	Res	905.000	2,075.610	1878427.050
916	MP-333	Muhammad Shah	Syed Dilawar Shah	Res	1,078.750	2,087.908	2252330.755
917	MP-333	Muhammad Shah	Syed Dilawar Shah	Res	350.000	402.350	140822.500
918	MP-333	Muhammad Shah	Syed Dilawar Shah	Kitchen	162.250	1,988.650	322658.463
919	MP-333	Muhammad Shah	Syed Dilawar Shah	Shelves	74.250	1,894.222	140646.010
920	MP-334	Syed Sadiq Hussain Shah	Muhammad Shah	Res	875.000	2,682.770	2347423.750
921	MP-334	Syed Sadiq Hussain Shah	Muhammad Shah	Kitchen	205.375	2,304.710	473329.816
922	MP-334	Syed Sadiq Hussain Shah	Muhammad Shah	Shelves & Almirah	105.850	1,894.222	200503.437
923	MP-334	Syed Sadiq Hussain Shah	Muhammad Shah	Shelf	9.750	405.002	3948.773
924	MP-335	Abdul Rasheed	Wali Ur Rehman	Res	649.740	2,174.920	1413132.521
925	MP-335	Abdul Rasheed	Wali Ur Rehman	Res	649.740	1,907.210	1239190.625
926	MP-335	Abdul Rasheed	Wali Ur Rehman	Kitchen	390.000	1,784.020	695767.800
927	MP-336	Sher Zaman	Wali Ur Rehman	Res	1,313.500	2,146.708	2819700.958
928	MP-336	Sher Zaman	Wali Ur Rehman	Almirah	72.000	1,253.194	90229.980
929	MP-336	Sher Zaman	Wali Ur Rehman	PCC	550.000	103.060	56683.000
930	MP-336	Sher Zaman	Wali Ur Rehman	Wall	30.000	929.008	27870.228
931	MP-337	Syed Noor Hussain Shah	Syed Muhammad Azeem Shah	Res	697.500	2,146.500	1497183.750

Sr No	Structure No	Name	Father Name	Usage	Affected Structure Sqft (Area)	Rate	Total Amount PKR
932	MP-337	Syed Noor Hussain Shah	Syed Muhammad Azeem Shah	Res	219.240	1,031.200	226080.288
933	MP-338	Humaira Israr	Israr UI Haq Shah	Shelter	420.000	543.340	228202.800
934	MP-339	Syed Abid Hussain Shah	Ghulam Muhammad Shah	Res	866.450	1,871.565	1621617.494
935	MP-339	Syed Abid Hussain Shah	Ghulam Muhammad Shah	Res	866.450	2,089.815	1810720.207
936	MP-339	Syed Abid Hussain Shah	Ghulam Muhammad Shah	Stairs	30.750	206.127	6338.406
937	MP-339	Syed Abid Hussain Shah	Ghulam Muhammad Shah	Stairs	11.000	510.044	5610.483
938	MP-339	Syed Abid Hussain Shah	Ghulam Muhammad Shah	Fence	530.000	103.060	54621.800
939	MP-339	Syed Abid Hussain Shah	Ghulam Muhammad Shah	Fence	120.000	309.191	37102.863
940	MP-339	Syed Abid Hussain Shah	Ghulam Muhammad Shah	B/Wall	93.500	353.621	33063.551
941	MP-340	Saeed Uddin Shah	Ghulam Muhammad Shah	Res	3,432.500	2,149.040	7376579.800
942	MP-340	Saeed Uddin Shah	Ghulam Muhammad Shah	Res	272.400	1,752.580	477402.792
943	MP-340	Saeed Uddin Shah	Ghulam Muhammad Shah	B/Wall	35.500	360.812	12808.841
944	MP-340	Saeed Uddin Shah	Ghulam Muhammad Shah	Gate	66.000	573.871	37875.471
945	MP-340	Saeed Uddin Shah	Ghulam Muhammad Shah	PCC	184.469	103.060	19011.365
946	MP-340	Saeed Uddin Shah	Ghulam Muhammad Shah	Res	2,669.590	1,989.430	5310962.434
947	MP-340	Saeed Uddin Shah	Ghulam Muhammad Shah	W.Tank-1	46.500	294.200	13680.300
948	MP-340	Saeed Uddin Shah	Ghulam Muhammad Shah	W.Tank-2	75.000	303.650	22773.750
949	MP-340	Saeed Uddin Shah	Ghulam Muhammad Shah	Kitchen	182.000	877.690	159739.580
950	MP-340	Saeed Uddin Shah	Ghulam Muhammad Shah	Bathroom	51.000	862.650	43995.150
951	MP-340	Saeed Uddin Shah	Ghulam Muhammad Shah	B/Wall	66.240	323.506	21429.052

Sr No	Structure No	Name	Father Name	Usage	Affected Structure Sqft (Area)	Rate	Total Amount PKR
952	MP-340	Saeed Uddin Shah	Ghulam Muhammad Shah	Stairs	7.000	483.110	3381.771
953	MP-340	Saeed Uddin Shah	Ghulam Muhammad Shah	Stairs	8.000	1,148.887	9191.098
954	MP-341	Saqib Ali Shah	Bashir Hussain Shah	Res	423.000	1,759.120	744107.760
955	MP-341	Saqib Ali Shah	Bashir Hussain Shah	Bathroom	35.000	530.150	18555.250
956	MP-342	Sher Afzal	Meer Wali Shah	Res	325.000	1,470.550	477928.750
957	MP-342	Sher Afzal	Meer Wali Shah	Res	60.000	182.990	10979.400
958	MP-343	Syed Anwar Ul Haq Shah	Aziz Uddin Shah	Res	1,197.000	2,104.980	2519661.060
959	MP-343	Syed Anwar Ul Haq Shah	Aziz Uddin Shah	Wall	34.000	2,035.593	69210.149
960	MP-344	Syed Anwar Ul Haq Shah	Aziz Uddin Shah	Res	1,680.000	1,866.560	3135820.800
961	MP-344	Syed Anwar Ul Haq Shah	Aziz Uddin Shah	Store	1,680.000	188.000	315840.000
962	MP-345	Muhammad Rafique Shah	Syed Samandar Shah	Res	1,582.000	2,081.735	3293304.770
963	MP-345	Muhammad Rafique Shah	Syed Samandar Shah	Cabinet	10.410	105.044	1093.506
964	MP-346	Syed Munawar Ali Shah	Syed Muhammad Rafique Shah	Res	484.500	1,578.940	764996.430
965	MP-346	Syed Munawar Ali Shah	Syed Muhammad Rafique Shah	Res	517.120	2,109.330	1090776.730
966	MP-346	Syed Munawar Ali Shah	Syed Muhammad Rafique Shah	Stairs	7.000	3,106.481	21745.370
967	MP-346	Syed Munawar Ali Shah	Syed Muhammad Rafique Shah	Stairs	3.000	1,283.141	3849.422
968	MP-346	Syed Munawar Ali Shah	Syed Muhammad Rafique Shah	Khura	101.500	103.060	10460.590
969	MP-346	Syed Munawar Ali Shah	Syed Muhammad Rafique Shah	Bandi	101.500	355.048	36037.321
970	MP-346	Syed Munawar Ali Shah	Syed Muhammad Rafique Shah	Gate	42.000	339.600	14263.200

Sr No	Structure No	Name	Father Name	Usage	Affected Structure Sqft (Area)	Rate	Total Amount PKR
971	MP-347	Syed Meher Ali Shah	Syed Muhammad Rafique Shah	Res	1,172.895	2,009.450	2356873.858
972	MP-347	Syed Meher Ali Shah	Syed Muhammad Rafique Shah	B/Wall	31.160	1,251.882	39008.649
973	MP-347	Syed Meher Ali Shah	Syed Muhammad Rafique Shah	Stairs	3.000	3,849.422	11548.266
974	MP-348	Syed Ihsan Haider Shah	Syed Nazir Hussain Shah	Res	1,462.500	1,994.460	2916897.750
975	MP-348	Syed Ihsan Haider Shah	Syed Nazir Hussain Shah	Res	60.000	1,256.908	75414.508
976	MP-349	Syed Jalal Uddin Shah	Syed Nazir Hussain Shah	Res	893.000	2,153.460	1923039.780
977	MP-349	Syed Jalal Uddin Shah	Syed Nazir Hussain Shah	Almirah	192.000	1,894.222	363690.694
978	MP-349	Syed Jalal Uddin Shah	Syed Nazir Hussain Shah	Stairs	4.000	1,623.250	6493.001
979	MP-349	Syed Jalal Uddin Shah	Syed Nazir Hussain Shah	Res	649.000	1,850.460	1200948.540
980	MP-349	Syed Jalal Uddin Shah	Syed Nazir Hussain Shah	Bathroom	200.000	1,203.290	240658.000
981	MP-349	Syed Jalal Uddin Shah	Syed Nazir Hussain Shah	Stairs	3.000	652.730	1958.190
982	MP-350	Bibi Javeria	Syed Tariq Hussain Shah	Res	1,400.000	1,802.470	2523458.000
983	MP-350	Bibi Javeria	Syed Tariq Hussain Shah	Res	577.500	1,708.390	986595.225
984	MP-350	Bibi Javeria	Syed Tariq Hussain Shah	B/Wall	63.000	732.059	46119.693
985	MP-350	Bibi Javeria	Syed Tariq Hussain Shah	PCC in Street	280.000	103.060	28856.800
986	MP-351	Abid Hussain Shah	Syed Abdul Satar Shah	Res	5,153.698	2,261.290	11654004.620
987	MP-351	Abid Hussain Shah	Syed Abdul Satar Shah	Res	4,873.700	1,265.223	6166314.898
988	MP-351	Abid Hussain Shah	Syed Abdul Satar Shah	Almirah in Kit & Rooms	194.544	1,894.222	368509.974
989	MP-351	Abid Hussain Shah	Syed Abdul Satar Shah	Floor cabinet in Kitchen	45.669	4,756.080	217204.924

Sr No	Structure No	Name	Father Name	Usage	Affected Structure Sqft (Area)	Rate	Total Amount PKR
990	MP-351	Abid Hussain Shah	Syed Abdul Satar Shah	Tank	56.664	312.674	17717.359
991	MP-351	Abid Hussain Shah	Syed Abdul Satar Shah	Wall	50.330	295.755	14885.353
992	MP-351	Abid Hussain Shah	Syed Abdul Satar Shah	Res	3,304.470	952.660	3148036.390
993	MP-352	Najam UI Saba	Syed Nazir Hussain Shah	Poultry farm	295.000	422.960	124773.200
994	MP-352	Najam UI Saba	Syed Nazir Hussain Shah	Res	580.000	1,970.460	1142866.800
995	MP-352	Najam UI Saba	Syed Nazir Hussain Shah	R/Wall	118.000	654.696	77254.157
996	MP-353	Bibi Tanveer	Syed Arif Hussain Shah	Res	419.738	2,297.100	964179.011
997	MP-353	Bibi Tanveer	Syed Arif Hussain Shah	Res	995.065	2,173.820	2163092.198
998	MP-353	Bibi Tanveer	Syed Arif Hussain Shah	Shelter	431.937	926.455	400170.379
999	MP-353	Bibi Tanveer	Syed Arif Hussain Shah	Tent	260.000	58.470	15202.200
1000	MP-354	Syed Azhar Hussain Shah	Syed Dawood Shah	Res	921.250	2,448.550	2255726.688
1001	MP-354	Syed Azhar Hussain Shah	Syed Dawood Shah	Store/ Hall	345.750	1,637.250	566079.188
1002	MP-354	Syed Azhar Hussain Shah	Syed Dawood Shah	Bathroom	48.960	1,108.740	54283.910
1003	MP-354	Syed Azhar Hussain Shah	Syed Dawood Shah	Bandi	167.408	462.870	77488.048
1004	MP-354	Syed Azhar Hussain Shah	Syed Dawood Shah	Stairs	5.000	1,855.143	9275.716
1005	MP-355	Syed Arif Hussain Shah	Syed Abdul Satar Shah	Res	2,853.885	1,551.575	4428016.619
1006	MP-355	Syed Arif Hussain Shah	Syed Abdul Satar Shah	Stairs	13.000	1,448.213	18826.772
1007	MP-355	Syed Arif Hussain Shah	Syed Abdul Satar Shah	R/Wall	43.000	593.364	25514.642
1008	MP-355	Syed Arif Hussain Shah	Syed Abdul Satar Shah	B/Wall	258.500	1,079.430	279032.655
1009	MP-355	Syed Arif Hussain Shah	Syed Abdul Satar Shah	Hall	894.505	1,469.750	1314698.724

Sr No	Structure No	Name	Father Name	Usage	Affected Structure Sqft (Area)	Rate	Total Amount PKR
1010	MP-356	Shahid Ahmad	Mati Ur Rehman	Res	2,108.000	1,824.410	3845856.280
1011	MP-356	Syed Arif Hussain Shah	Syed Abdul Satar Shah	Res			
1012	MP-357	Syed Bilal Ahmad Shah	Syed Nazir Hussain Shah	Res	2,030.000	1,824.410	3703552.300
1013	MP-357	Muhammad Tufail	Muhammad Rizwan	Res			
1014	MP-358	Bibi Sahib Un Nisa	Bashir Hussain Shah	Res	881.000	1,544.555	1360752.955
1015	MP-358	Bibi Sahib Un Nisa	Bashir Hussain Shah	Wall	22.000	1,603.180	35269.961
1016	MP-359	Syed Niaz Hussain Shah	Syed Ghulam Hussain Shah	Res	860.000	1,862.930	1602119.800
1017	MP-360	Syed Nayyar Hussain Shah	Syed Niaz Hussain Shah	Poultry farm	816.000	1,233.690	1006691.040
1018	MP-360	Syed Nayyar Hussain Shah	Syed Niaz Hussain Shah	Store/ Shed	312.000	454.460	141791.520
1019	MP-361	Syed Nayyar Hussain Shah	Syed Niaz Hussain Shah	Poultry Form & Mills	2,858.000	2,334.265	6671327.941
1020	MP-361	Syed Nayyar Hussain Shah	Syed Niaz Hussain Shah	Shed	195.000	248.660	48488.700
1021	MP-361	Syed Nayyar Hussain Shah	Syed Niaz Hussain Shah	Box	16.000	398.910	6382.550
1022	MP-361	Syed Nayyar Hussain Shah	Syed Niaz Hussain Shah	Wall	32.000	845.818	27066.171
1023	MP-361	Syed Nayyar Hussain Shah	Syed Niaz Hussain Shah	Res	67.000	5,283.133	353969.894
1024	MP-362	Bibi Nazma	Tahir Shah	Res	1,870.000	2,533.696	4738011.520
1025	MP-362	Bibi Nazma	Tahir Shah	Bandi	625.625	1,069.770	669274.856
1026	MP-362	Bibi Nazma	Tahir Shah	Res	181.250	658.780	119403.875
1027	MP-362	Bibi Nazma	Tahir Shah	B/Wall	41.000	2,500.844	102534.612
1028	MP-362	Bibi Nazma	Tahir Shah	B/Wall	26.580	3,522.088	93617.112
1029	MP-362	Bibi Nazma	Tahir Shah	Stairs	12.000	4,019.477	48233.722

Sr No	Structure No	Name	Father Name	Usage	Affected Structure Sqft (Area)	Rate	Total Amount PKR
1030	MP-362	Bibi Nazma	Tahir Shah	Path	600.000	103.060	61836.000
1031	MP-363	Bibi Shehnaz	Syed Khurshid Ul Haq	Res	3,385.000	2,347.375	7945864.375
1032	MP-363	Bibi Shehnaz	Syed Khurshid Ul Haq	B/Wall	87.000	1,711.300	148883.100
1033	MP-363	Bibi Shehnaz	Syed Khurshid Ul Haq	R/Wall	55.000	569.593	31327.591
1034	MP-364	Syed Jibran Ali Shah	Syed Imdad Ali Shah	Res	2,587.500	2,205.185	5705916.188
1035	MP-364	Syed Jibran Ali Shah	Syed Imdad Ali Shah	Res	2,900.000	1,200.240	3480696.000
1036	MP-365	Syed Wajid Hussain Shah	Syed Shah Hussain Shah	Res	613.250	781.275	479117.016
1037	MP-365	Syed Wajid Hussain Shah	Syed Shah Hussain Shah	Res	45.000	1,747.978	78658.992
1038	MP-366	Syed Wajid Hussain Shah	Syed Shah Hussain Shah	Res	1,408.500	1,251.539	1762792.860
1039	MP-366	Syed Wajid Hussain Shah	Syed Shah Hussain Shah	Res	41.000	4,490.690	184118.284
1040	MP-367	Syed Wajid Hussain Shah	Syed Shah Hussain Shah	Res	448.000	719.650	322403.200
1041	MP-368	Masjid Mohallah Nihan Paras		Masjid	1,254.000	2,186.690	2742109.260
1042	MP-368	Masjid Mohallah Nihan Paras		Wall	22.000	1,331.575	29294.000
1043	MP-369	Muhammad Yousaf	Afsar Ali Shah	Res	561.000	1,994.344	1118826.984
1044	MP-369	Imtiaz Ahmad	Muhammad Yousaf	Res			
1045	MP-369	Muhammad Yousaf	Afsar Ali Shah	Bathroom	38.500	1,108.420	42674.170
1046	MP-369	Imtiaz Ahmad	Muhammad Yousaf	Bathroom			
1047	MP-370	Muhammad Yousaf	Afsar Ali Shah	Res	561.000	2,039.344	1144071.984
1048	MP-370	Imtiaz Ahmad	Muhammad Yousaf	Res			
1049	MP-371	Junaid Shah	Tanvir Ali Shah	Shelter	411.012	940.660	386622.313
1050	MP-372	Nadeem Qadir	Abdul Qadir Shah	Shelter	137.880	545.220	75174.934

Sr No	Structure No	Name	Father Name	Usage	Affected Structure Sqft (Area)	Rate	Total Amount PKR
1051	MP-372	Rashid Qadar	Abdul Qadir	Shelter			
1052	MP-372	Nadeem Qadir	Abdul Qadir Shah	Shelter	560.000	827.310	463293.600
1053	MP-372	Rashid Qadar	Abdul Qadir	Shelter			
1054	MP-372	Nadeem Qadir	Abdul Qadir Shah	Shelter	704.000	1,128.775	794657.600
1055	MP-372	Rashid Qadar	Abdul Qadir	Shelter			
1056	MP-372	Nadeem Qadir	Abdul Qadir Shah	Shelter	341.000	1,357.630	462951.830
1057	MP-372	Rashid Qadar	Abdul Qadir	Shelter			
1058	MP-372	Nadeem Qadir	Abdul Qadir Shah	Bathroom	35.000	713.430	24970.050
1059	MP-372	Rashid Qadar	Abdul Qadir	Bathroom			
1060	MP-373	Abdul Salam Khan	Abdul Qayyum Khan	Res	532.125	1,584.600	843205.275
1061	MP-373	Abdul Salam Khan	Abdul Qayyum Khan	Res	532.125	883.335	470044.637
1062	MP-373	Abdul Salam Khan	Abdul Qayyum Khan	Bathroom	51.000	923.325	47089.575
1063	MP-373	Abdul Salam Khan	Abdul Qayyum Khan	Stairs	10.000	1,133.699	11336.986
1064	MP-374	Shafique Ur Rehman	Syed Said Ur Rehman	Res	1,225.000	1,608.050	1969861.250
1065	MP-375	Aurangzeb	Abdul Latif	Res	1,173.000	1,382.217	1621340.541
1066	MP-375	Aurangzeb	Abdul Latif	Verandah	528.000	211.660	111756.480
1067	MP-375	Aurangzeb	Abdul Latif	Res	60.000	256.990	15419.400
1068	MP-376	Hasan Taj Bibi	Syed Said Ur Rehman	Res	713.000	1,062.790	757769.270
1069	MP-376	Hasan Taj Bibi	Syed Said Ur Rehman	Kitchen	330.000	617.870	203897.100
1070	MP-376	Hasan Taj Bibi	Syed Said Ur Rehman	R/Wall	28.000	2,386.255	66815.148
1071	MP-377	Abdul Shakoor	Abdul Qayyum	Res	419.250	1,142.085	478819.136
1072	MP-377	Abdul Shakoor	Abdul Qayyum	Bandi	420.000	902.220	378932.400
1074	MP-378	Abdul Saboor	Abdul Qayyum	Res	419.250	827.310	346849.718

Sr No	Structure No	Name	Father Name	Usage	Affected Structure Sqft (Area)	Rate	Total Amount PKR
1073	MP-378	Abdul Saboor	Abdul Qayyum	Bathroom	24.000	1,836.725	44081.400
1075	MP-378	Abdul Saboor	Abdul Qayyum	Bandi	424.620	221.660	94121.269
1076	MP-379	Abdul Qayum Shah	Kamran Shah	Res	693.880	1,096.065	760537.582
1077	MP-379	Abdul Qayum Shah	Kamran Shah	Bandi	406.000	844.550	342887.300
1078	MP-379	Abdul Qayum Shah	Kamran Shah	Tent	390.000	58.470	22803.300
1079	MP-380	Syed Amjad Ali Shah	Syed Ghulam Muhammad Shah	Res	1,379.500	2,118.400	2922332.800
1080	MP-380	Syed Amjad Ali Shah	Syed Ghulam Muhammad Shah	Res	945.000	274.532	259432.740
1081	MP-380	Syed Amjad Ali Shah	Syed Ghulam Muhammad Shah	Kitchen	175.000	1,073.080	187789.000
1082	MP-380	Syed Amjad Ali Shah	Syed Ghulam Muhammad Shah	Steps	2.000	1,249.850	2499.700
1083	MP-381	Syed Hussain Ali Shah	Syed Ghulam Muhammad Shah	Shelter	506.230	1,223.670	619458.464
1084	MP-382	Bibi Amna	Syed Ejaz Shah	Res	1,380.000	2,464.590	3401134.200
1085	MP-382	Bibi Amna	Syed Ejaz Shah	Almirah	72.000	1,894.222	136384.010
1086	MP-382	Bibi Amna	Syed Ejaz Shah	Wall	30.000	1,065.080	31952.385
1087	MP-383	Syed Peer Hussain Shah	Syed Mir Alam Shah	Res	810.919	2,060.443	1670852.171
1088	MP-383	Syed Peer Hussain Shah	Syed Mir Alam Shah	Kitchen	76.000	729.080	55410.080
1089	MP-383	Syed Peer Hussain Shah	Syed Mir Alam Shah	Shelter	234.000	844.970	197722.980
1090	MP-383	Syed Peer Hussain Shah	Syed Mir Alam Shah	Bandi	192.500	591.770	113915.725
1091	MP-383	Syed Peer Hussain Shah	Syed Mir Alam Shah	P/Protection	56.988	103.060	5873.163
1092	MP-383	Syed Peer Hussain Shah	Syed Mir Alam Shah	Wall	9.000	518.890	4670.008

Sr No	Structure No	Name	Father Name	Usage	Affected Structure Sqft (Area)	Rate	Total Amount PKR
1093	MP-383	Syed Peer Hussain Shah	Syed Mir Alam Shah	Wall	24.000	593.364	14240.730
1094	MP-383	Syed Peer Hussain Shah	Syed Mir Alam Shah	Wall	34.330	982.044	33713.583
1095	MP-383	Syed Peer Hussain Shah	Syed Mir Alam Shah	Stairs	3.000	1,082.167	3246.500
1096	MP-384	Syed Amjad Ali Shah	Syed Ghulam Muhammad Shah	Res	1,106.705	2,294.180	2538980.477
1097	MP-384	Syed Hussain Ali Shah	Syed Ghulam Muhammad Shah	Res			
1098	MP-384	Syed Amjad Ali Shah	Syed Ghulam Muhammad Shah	Almirah	67.900	1,894.222	128617.698
1099	MP-384	Syed Hussain Ali Shah	Syed Ghulam Muhammad Shah	Almirah			
1100	MP-384	Syed Amjad Ali Shah	Syed Ghulam Muhammad Shah	R/Wall	28.330	2,070.317	58652.075
1101	MP-384	Syed Hussain Ali Shah	Syed Ghulam Muhammad Shah	R/Wall			
1102	MP-384	Syed Amjad Ali Shah	Syed Ghulam Muhammad Shah	Wall	53.000	791.152	41931.039
1103	MP-384	Syed Hussain Ali Shah	Syed Ghulam Muhammad Shah	Wall			
1104	MP-384	Syed Amjad Ali Shah	Syed Ghulam Muhammad Shah	Wall	35.000	850.821	29778.721
1105	MP-384	Syed Hussain Ali Shah	Syed Ghulam Muhammad Shah	Wall			
1106	MP-384	Syed Amjad Ali Shah	Syed Ghulam Muhammad Shah	Stairs	2.000	627.657	1255.314
1107	MP-384	Syed Hussain Ali Shah	Syed Ghulam Muhammad Shah	Stairs			
1108	MP-385	Syed Hussain Ali Shah	Syed Ghulam Muhammad Shah	Res	2,005.690	2,114.950	4241934.066
1109	MP-385	Syed Hussain Ali Shah	Syed Ghulam Muhammad Shah	Shelter	103.300	570.350	58917.155
1110	MP-385	Syed Hussain Ali Shah	Syed Ghulam Muhammad Shah	Shed	28.000	395.660	11078.480

Sr No	Structure No	Name	Father Name	Usage	Affected Structure Sqft (Area)	Rate	Total Amount PKR
1111	MP-385	Syed Hussain Ali Shah	Syed Ghulam Muhammad Shah	Store	16.000	682.620	10921.920
1112	MP-385	Syed Hussain Ali Shah	Syed Ghulam Muhammad Shah	Shelf	24.000	1,894.222	45461.337
1113	MP-385	Syed Hussain Ali Shah	Syed Ghulam Muhammad Shah	Wall	20.000	340.910	6818.194
1114	MP-386	Shams Ur Rehman	Abdul Rehman Shah	Res	532.000	526.880	280300.160
1115	MP-387	Syed Amjad Ali Shah	Syed Ghulam Muhammad Shah	Shelter	252.000	844.970	212932.440
1116	MP-387	Syed Amjad Ali Shah	Syed Ghulam Muhammad Shah	Store	25.000	784.410	19610.250
1117	MP-388	Irum Bibi	Syed Ghulam Muhammad Shah	Res	240.835	1,542.370	371456.679
1118	MP-389	Irum Bibi	Syed Ghulam Muhammad Shah	Shelter	513.240	447.790	229823.740
1119	MP-390	Syed Tabaraq Hussain Shah	Rahmat Shah	Bandi	300.000	374.853	112455.750
1120	MP-390	Syed Tabaraq Hussain Shah	Rahmat Shah	Goat Shelter	200.000	275.660	55132.000
1121	MP-391	Syed Amjad Ali Shah	Syed Ghulam Muhammad Shah	Bandi	346.500	1,683.100	583194.150
1122	MP-391	Syed Hussain Ali Shah	Syed Ghulam Muhammad Shah	Bandi			
1123	MP-391	Syed Amjad Ali Shah	Syed Ghulam Muhammad Shah	Res	120.000	197.850	23742.000
1124	MP-391	Syed Hussain Ali Shah	Syed Ghulam Muhammad Shah	Res			
1125	MP-392	Riaz Ahmad Shah	Syed Mehmood Shah	Bandi	672.000	985.060	661960.320
1126	MP-393	Syed Mehmood Shah	Syed Ayub Shah	Res	672.000	993.460	667605.120
1127	MP-394	Muzafar Hussain Shah	Ghulam Ahmad Shah	Shelter	100.000	395.660	39566.000
1128	MP-395	Sadaqat Shah	Syed Mehmood Shah	Shelter	120.000	395.660	47479.200

Sr No	Structure No	Name	Father Name	Usage	Affected Structure Sqft (Area)	Rate	Total Amount PKR
1129	MP-396	Syed Rafaqat Shah	Syed Mehmood Shah	Res	168.000	993.460	166901.280
1130	MP-397	Muhammad Kashif	Muhammad Ashraf	Res	1,197.000	2,448.550	2930914.350
1131	MP-398	Nazar Hussain	Muhammad Saeed	Goat Farm	525.000	1,529.850	803171.250
1132	MP-398	Nazar Hussain	Muhammad Saeed	Shed	175.000	182.990	32023.250
1133	MP-399	Muhammad Iqbal Shah	Syed Mir Alam Shah	Res	597.135	2,035.860	1215683.261
1134	MP-399	Muhammad Iqbal Shah	Syed Mir Alam Shah	Shed	254.100	492.365	125109.947
1135	MP-400	Syed Mubarak Ali Shah	Syed Noor Hussain Shah	Res	1,420.075	1,968.875	2795950.166
1136	MP-400	Syed Mubarak Ali Shah	Syed Noor Hussain Shah	Bandi	255.000	1,069.770	272791.350
1137	MP-400	Syed Mubarak Ali Shah	Syed Noor Hussain Shah	B/Wall	59.000	1,098.272	64798.043
1138	MP-400	Syed Mubarak Ali Shah	Syed Noor Hussain Shah	Structure	20.000	1,681.360	33627.200
1139	MP-401	Bibi Sadiqua	Syed Muhammad Abas Shah	Res	851.500	1,887.634	1607320.351
1140	MP-401	Bibi Sadiqua	Syed Muhammad Abas Shah	Gate	28.000	461.735	12928.570
1141	MP-401	Bibi Sadiqua	Syed Muhammad Abas Shah	Stairs	3.000	2,021.987	6065.962
1142	MP-401	Bibi Sadiqua	Syed Muhammad Abas Shah	Almirah	69.280	1,894.222	131231.725
1143	MP-402	Bibi Zainab	Syed Umer Abas Shah	Res	970.500	2,479.230	2406092.715
1144	MP-402	Bibi Zainab	Syed Umer Abas Shah	Shed	468.000	209.990	98275.320
1145	MP-402	Bibi Zainab	Syed Umer Abas Shah	Gate	57.500	186.304	10712.464
1146	MP-402	Bibi Zainab	Syed Umer Abas Shah	Shelves	31.860	2,230.832	71074.990
1147	MP-402	Bibi Zainab	Syed Umer Abas Shah	Kitchen	45.000	3,838.510	172732.971
1148	MP-403	Syed Umer Abas Shah	Syed Muhammad Abas Shah	Res	1,095.130	2,725.655	2984946.560

Sr No	Structure No	Name	Father Name	Usage	Affected Structure Sqft (Area)	Rate	Total Amount PKR
1149	MP-403	Syed Umer Abas Shah	Syed Muhammad Abas Shah	Res	654.820	452.800	296502.496
1150	MP-403	Syed Umer Abas Shah	Syed Muhammad Abas Shah	R/Wall	41.500	1,464.363	60771.046
1151	MP-403	Syed Umer Abas Shah	Syed Muhammad Abas Shah	R/Wall	24.000	875.303	21007.273
1152	MP-404	Syed Khurshid Ul Haq Shah	Syed Noor Hussain Shah	Res	2,452.813	1,952.230	4788454.147
1153	MP-404	Syed Khurshid Ul Haq Shah	Syed Noor Hussain Shah	Res	2,321.563	155.600	361235.125
1154	MP-404	Syed Khurshid Ul Haq Shah	Syed Noor Hussain Shah	Bathroom	80.750	1,375.700	111087.775
1155	MP-404	Syed Khurshid Ul Haq Shah	Syed Noor Hussain Shah	R/Wall	39.000	1,365.011	53235.429
1156	MP-405	Syed Mubarak Ali Shah	Syed Noor Hussain Shah	Res	2,652.000	2,104.980	5582406.960
1157	MP-406	Syed Anwar Ali Shah	Syed Ibadat Ali Shah	Res	1,881.500	1,648.310	3101295.265
1158	MP-406	Syed Anwar Ali Shah	Syed Ibadat Ali Shah	Shelter	280.000	395.660	110784.800
1159	MP-406	Syed Anwar Ali Shah	Syed Ibadat Ali Shah	Wall	53.000	1,109.700	58814.095
1160	MP-407	Syed Tahir Hussain Shah	Syed Noor Hussain Shah	Poultry farm	3,219.240	2,125.386	6842127.627
1161	MP-408	Syed Akhtar Hussain Shah	Syed Fazal Hidayat Shah	Res	653.030	1,912.800	1249116.320
1162	MP-408	Syed Akhtar Hussain Shah	Syed Fazal Hidayat Shah	Res	667.447	2,037.810	1360130.964
1163	MP-408	Syed Akhtar Hussain Shah	Syed Fazal Hidayat Shah	Bathroom	27.915	713.430	19915.398
1164	MP-409	Syed Safdar Hussain Shah	Syed Fazal Hidayat Shah	Cattle shed	384.540	721.520	277453.301
1165	MP-409	Syed Safdar Hussain Shah	Syed Fazal Hidayat Shah	Shed	428.730	182.990	78453.303
1166	MP-409	Syed Safdar Hussain Shah	Syed Fazal Hidayat Shah	Poultry farm	358.300	263.060	94254.398

Sr No	Structure No	Name	Father Name	Usage	Affected Structure Sqft (Area)	Rate	Total Amount PKR
1167	MP-410	Syed Iqbal Hussain Shah	Syed Ghulam Muhammad Shah	Res	468.906	1,085.843	509157.629
1168	MP-411	Syed Shujahat Hussain Shah	Abdul Rasheed Shah	Res	1,010.500	1,776.650	1795304.825
1169	MP-411	Syed Shujahat Hussain Shah	Abdul Rasheed Shah	Bathroom	51.000	1,056.490	53880.990
1170	MP-412	Syed Fayyaz Hussain Shah	Syed Sadiq Shah	Res	796.250	1,147.670	913832.238
1171	MP-412	Syed Fayyaz Hussain Shah	Syed Sadiq Shah	Shelter	28.000	1,302.310	36464.680
1172	MP-413	Syed Sadiq Shah	Syed Arab Shah	Res	1,235.000	1,645.080	2031673.800
1173	MP-414	Syed Usman Ali Shah	Syed Imdad Ali Shah	Res	1,400.000	669.805	937727.000
1174	MP-414	Syed Usman Ali Shah	Syed Imdad Ali Shah	Bandi	291.000	730.450	212563.860
1175	MP-414	Syed Usman Ali Shah	Syed Imdad Ali Shah	Shelter	306.000	182.990	55994.940
1176	MP-414	Syed Usman Ali Shah	Syed Imdad Ali Shah	Wall	47.000	1,153.987	54237.372
1177	MP-415	Syed Mubarak Ali Shah	Syed Mehmood Shah	Res	390.000	395.660	154307.400
1178	MP-416	Hamad Hussain	Munir Hussain Shah	Shelter	110.000	395.660	43522.600
1179	MP-417	Syed Zeeshan Ali Shah	Syed Imdad Ali Shah	Shelter	372.000	1,112.984	414030.048
1180	MP-418	Syed Waqar Ali Shah	Syed Imdad Ali Shah	Res	2,344.500	1,553.065	3641161.596
1181	MP-418	Syed Waqar Ali Shah	Syed Imdad Ali Shah	Res	616.000	275.660	169806.560
1182	MP-419	Syed Niaz Hussain Shah	Syed Ghulam Hussain Shah	Res	417.000	1,169.450	487660.650
1183	MP-419	Syed Niaz Hussain Shah	Syed Ghulam Hussain Shah	Shed	192.000	182.990	35134.080
1184	MP-419	Syed Niaz Hussain Shah	Syed Ghulam Hussain Shah	Railing	76.000	5,749.086	436930.543

Sr No	Structure No	Name	Father Name	Usage	Affected Structure Sqft (Area)	Rate	Total Amount PKR
1185	MP-419	Syed Niaz Hussain Shah	Syed Ghulam Hussain Shah	Shed	252.000	239.660	60394.320
1186	MP-419	Syed Niaz Hussain Shah	Syed Ghulam Hussain Shah	Verandah	336.000	421.460	141610.560
1187	MP-419	Syed Niaz Hussain Shah	Syed Ghulam Hussain Shah	Shed for Turbine	270.000	182.990	49407.300
1188	MP-419	Syed Niaz Hussain Shah	Syed Ghulam Hussain Shah	Shed	25.000	347.660	8691.500
1189	MP-419	Syed Niaz Hussain Shah	Syed Ghulam Hussain Shah	Gabion	11.000	5,547.221	61019.427
1190	MP-419	Syed Niaz Hussain Shah	Syed Ghulam Hussain Shah	Wall	35.000	791.152	27690.309
1191	MP-419	Syed Niaz Hussain Shah	Syed Ghulam Hussain Shah	Wall	26.000	959.454	24945.814
1192	MP-419	Syed Niaz Hussain Shah	Syed Ghulam Hussain Shah	Wall	21.000	3,483.995	73163.899
1193	MP-419	Syed Niaz Hussain Shah	Syed Ghulam Hussain Shah	Open Well	1.000	120,000.000	120000.000
1194	MP-420	Zaid Ahmad Shah	Niaz Hussain Shah	Res	1,366.000	2,058.740	2812238.840
1195	MP-420	Zaid Ahmad Shah	Niaz Hussain Shah	almirah	160.000	-	0.000
1196	MP-420	Zaid Ahmad Shah	Niaz Hussain Shah	Wall	43.000	2,386.255	102608.978
1197	MP-421	Kokab Bibi	Nayyar Shah	Res	708.000	2,008.650	1422124.200
1198	MP-421	Kokab Bibi	Nayyar Shah	Stairs	11.000	1,177.470	12952.171
1199	MP-421	Kokab Bibi	Nayyar Shah	P/Protection	119.000	169.350	20152.650
1200	MP-421	Kokab Bibi	Nayyar Shah	Kitchen Wall Cabinet	39.000	1,729.428	67447.694
1201	MP-421	Kokab Bibi	Nayyar Shah	Almirah	25.000	1,894.222	47355.559
1202	MP-421	Kokab Bibi	Nayyar Shah	Shelves	42.000	564.110	23692.635
1203	MP-422	Maida Batool	Zaid Ahmad Shah	Res	500.000	1,234.490	617245.000
1204	MP-422	Maida Batool	Zaid Ahmad Shah	Res	361.000	1,303.550	470581.550

Sr No	Structure No	Name	Father Name	Usage	Affected Structure Sqft (Area)	Rate	Total Amount PKR
1205	MP-422	Maida Batool	Zaid Ahmad Shah	Res	1,281.000	1,838.250	2354798.250
1206	MP-422	Maida Batool	Zaid Ahmad Shah	Bathroom	64.000	814.840	52149.760
1207	MP-423	Awais Shah	Niaz Hussain Shah	Res	1,480.000	2,098.590	3105913.200
1208	MP-423	Awais Shah	Niaz Hussain Shah	Almirah	222.500	1,894.222	421464.476
1209	MP-423	Awais Shah	Niaz Hussain Shah	Fence	31.000	2,931.580	90878.980
1210	MP-423	Awais Shah	Niaz Hussain Shah	Wall	62.000	845.818	52440.706
1211	MP-423	Awais Shah	Niaz Hussain Shah	Wall	29.000	1,875.633	54393.361
1212	MP-423	Awais Shah	Niaz Hussain Shah	P/Protection	73.000	103.060	7523.380
1213	MP-423/A	Gabion		Gabion	54.000	8,624.719	465734.841
1214	MP-424	Syed Waqar Ali Shah	Syed Imdad Ali Shah	Bandi	180.000	305.520	54993.600
1215	MP-425	GHS Nihan Paras		School	5,278.000	2,609.590	13773416.020
1216	MP-425	GHS Nihan Paras		School	5,278.000	1,757.470	9275926.660
1217	MP-425	GHS Nihan Paras		Porch	306.000	2,434.170	744856.020
1218	MP-425	GHS Nihan Paras		Hall	2,473.955	2,609.590	6456008.228
1219	MP-425	GHS Nihan Paras		Railing	720.000	366.753	264062.217
1220	MP-425	GHS Nihan Paras		Ramp	476.000	825.190	392790.440
1221	MP-425	GHS Nihan Paras		Stairs	29.000	1,864.650	54074.849
1222	MP-425	GHS Nihan Paras		R/Wall	128.000	6,747.339	863659.337
1223	MP-425	GHS Nihan Paras		B/Wall	472.000	6,828.857	3223220.309
1224	MP-426	Shafique Ur Rehman	Muhammad Salam	Shop	220.000	1,420.130	312428.600
1225	MP-427	GGPS Paras		School	3,625.170	2,675.900	9700592.403
1226	MP-427	GGPS Paras		School	3,625.170	2,023.780	7336546.543

Sr No	Structure No	Name	Father Name	Usage	Affected Structure Sqft (Area)	Rate	Total Amount PKR
1227	MP-427	GGPS Paras		Bathroom	342.913	2,296.870	787626.812
1228	MP-427	GGPS Paras		B/Wall	316.000	1,957.503	618571.044
1229	MP-428	GGPS Paras		School	5,220.500	2,675.900	13969535.950
1230	MP-428	GGPS Paras		B/Wall	418.000	1,957.503	818236.380
1231	MP-429	Syed Ishtiaq Hussain Shah	Syed Aziz Ur Rehman Shah	R/Wall	120.000	4,703.424	564410.912
Total					-		1,078,412,477.14

P-b. Entitlements' Covered Area and Cost of Built-Up Structures in Bela Sacha

Sr. No	House No	Name	S/o, W/o	Usage	Area/ Length	Rate	Amount
1	MB-01	Syed Asif Shah	Mahroof Shah	Res	450.000	1,121.810	504,814.500
2	MB-02	Syed Asif Shah	Mahroof Shah	Res	677.250	1,277.273	865,032.801
3	MB-03	Abdul Majid	Noor Ahmed	Res	261.000	1,349.810	352,300.410
4	MB-04	Syed Hussain Ali Shah	Syed Munir Hussain Shah	Res	339.196	1,130.700	383,528.465
5	MB-05	Syed Hussain Ali Shah	Syed Munir Hussain Shah	Res	1,091.250	1,505.898	1,643,310.647
6	MB-05	S.Hussain Ali Shah	S.Munir Hussain Shah	R/Wall	56.000	723.953	40,541.373
7	MB-06	Mahroof	Gul Zaman	Res	675.000	1,579.778	1,066,349.813
8	MB-06	Mahroof	Gul Zaman	R/Wall	45.000	904.935	40,722.068
9	MB-07	Mahroof	Gul Zaman	Res	1,262.500	1,352.712	1,707,798.269
10	MB-07	Mahroof	Gul Zaman	R/Wall	50.000	904.935	45,246.742
11	MB-08	Ghazi Shah	Akbar Shah	Res	752.000	1,152.365	866,578.480
12	MB-09	Ghazi Shah	Akbar Shah	Res	166.500	327.340	54,502.110
13	MB-10	Bashir Hussain	Munawar Shah	Res	454.950	1,461.338	664,835.496
14	MB-11	Ikhtlaq Hussain Shah	Ghulam Hussain Shah	Res	495.000	554.198	274,327.763
15	MB-12	Syed Muhammad Hussain	Ghulam Hussain Shah	Res	468.000	1,344.550	629,249.400
16	MB-13	Syed Sajjad Hussain Shah	Ghazi Shah	Res	428.750	1,381.550	592,339.563
17	MB-14	Abdul Latif Shah	Ghazi Shah	Res	1,215.330	1,771.760	2,153,273.081
18	MB-15	Syed Ghulam Hussain Shah	Munawar Shah	Res	462.881	1,300.735	602,086.038
19	MB-16	Qasim Shah	Ghazi Shah	Res	586.600	1,019.340	597,944.844
20	MB-17	Junaid Shah	Ghazi Shah	Res	1,237.120	1,139.810	1,410,081.747
21	MB-17	Junaid Shah	Ghazi Shah	Res	260.610	423.340	110,326.637

Sr. No	House No	Name	S/o, W/o	Usage	Area/ Length	Rate	Amount
22	MB-18	Riaz Shah	Rahim Shah	Bandi	725.670	613.520	445,213.058
23	MB-19	Qasim Shah	Ghazi Shah	Bandi	398.250	613.520	244,334.340
24	MB-20	Syed Faizan Hussain Shah	Nazir Shah	Res	538.375	1,302.365	701,160.757
25	MB-21	Karim Shah	Munawar Shah	Res	957.450	1,365.013	1,306,931.218
26	MB-22	Syed Sajjad Hussain Shah	Ghazi Shah	Res	590.810	1,109.810	655,686.846
27	MB-23	Nooran Hussain Shah	Akbar Shah	Res	812.000	1,052.340	854,500.080
28	MB-24	Ghulam Rasool Shah	Munawar Shah	Res	448.000	1,212.550	543,222.400
29	MB-25	Damaged by high water level of River Kunhar		Damaged	-	-	-
30	MB-26	Damaged by high water level of River Kunhar		Damaged	-	-	-
31	MB-27	Damaged by high water level of River Kunhar		Damaged	-	-	-
32	MB-28	Damaged by high water level of River Kunhar		Damaged	-	-	-
33	MB-29	Sikandar Ali Shah	Shad Muhammad Shah	Shelter/ Shed	1,098.000	1,390.790	1,527,087.422
34	MB-30	Bibi Tasleem Kausar	Syed Hameed Uddin Shah	Cottage	826.500	2,205.130	1,822,539.945
35	MB-30	Bibi Tasleem Kausar	Syed Hameed Uddin Shah	P/Wall	58.000	888.196	51,515.359
36	MB-31	Bibi Tasleem Kausar	Syed Hameed Uddin Shah	Cottage	1,152.000	2,548.700	2,936,102.400
37	MB-31	Bibi Tasleem Kausar	Syed Hameed Uddin Shah	P/Wall	77.000	966.335	74,407.779
38	MB-32	Syed Hammad Ali Shah	S.Noor Uddin Shah	Cottage	968.000	1,420.130	1,374,685.840
39	MB-33	S.Yasir Ali Shah	Syed Hameed Uddin Shah	Cottage	876.000	2,223.320	1,947,628.320
40	MB-33	S.Yasir Ali Shah	Syed Hameed Uddin Shah	Cottage	876.000	2,210.130	1,936,073.880

Sr. No	House No	Name	S/o, W/o	Usage	Area/ Length	Rate	Amount
41	MB-33	S.Yasir Ali Shah	Syed Hameed Uddin Shah	Stair	12.000	1,892.405	22,708.865
42	MB-33	S.Yasir Ali Shah	Syed Hameed Uddin Shah	P/Wall	110.000	1,243.373	136,771.015
43	MB-33	S.Yasir Ali Shah	Syed Hameed Uddin Shah	Breast Wall	36.500	769.804	28,097.828
44	MB-34	Wasif Ali Shah	Syed Hameed Uddin Shah	Restaurant	5,762.500	2,223.320	12,811,881.500
45	MB-34	Wasif Ali Shah	Syed Hameed Uddin Shah	R/Wall & P/Wall	260.000	1,243.373	323,276.944
46	MB-51	Wasif Ali Shah	Syed Hameed Uddin Shah	Res	594.000	1,772.995	1,053,159.030
47	MB-51	Wasif Ali Shah	Syed Hameed Uddin Shah	Res	585.000	2,205.000	1,289,925.000
48	MB-51	Wasif Ali Shah	Syed Hameed Uddin Shah	Res	585.000	1,937.290	1,133,314.650
49	MB-52	Wasif Ali Shah	Syed Hameed Uddin Shah	Poultry Farm	1,504.000	1,866.943	2,807,882.272
50	MB-35	Syed Nasir Hameed Ali Shah	Syed Hameed Uddin Shah	Hotel (Ground Floor)	2,744.000	2,633.030	7,225,034.320
51	MB-35	Syed Nasir Hameed Ali Shah	Syed Hameed Uddin Shah	Hotel (1st Floor)	2,744.000	1,780.910	4,886,817.040
52	MB-35	Syed Nasir Hameed Ali Shah	Syed Hameed Uddin Shah	Hotel (2nd Floor)	2,744.000	1,780.910	4,886,817.040
53	MB-35	Syed Nasir Hameed Ali Shah	Syed Hameed Uddin Shah	Hotel (3rd Floor)	2,744.000	1,897.240	5,206,026.560
54	MB-35	Syed Nasir Hameed Ali Shah	Syed Hameed Uddin Shah	Hotel (Store within ceiling)	1,022.000	476.850	487,340.700
55	MB-35	Syed Nasir Hameed Ali Shah	Syed Hameed Uddin Shah	Hotel (Stairs)	110.000	1,887.453	207,619.803
56	MB-35	Syed Nasir Hameed Ali Shah	Syed Hameed Uddin Shah	Hotel (Railing in each floor)	1,056.000	265.140	279,987.840
57	MB-35	Syed Nasir Hameed Ali Shah	Syed Hameed Uddin Shah	Hotel (Glazed Tiles in W/Room)	800.000	199.187	159,349.309
58	MB-35	Syed Nasir Hameed Ali Shah	Syed Hameed Uddin Shah	Hotel (Solar System)	1.000	500,000.000	500,000.000
59	MB-35	Syed Nasir Hameed Ali Shah	Syed Hameed Uddin Shah	R/Wall	98.000	6,363.024	623,576.329

Sr. No	House No	Name	S/o, W/o	Usage	Area/ Length	Rate	Amount
60	MB-35	Syed Nasir Hameed Ali Shah	Syed Hameed Uddin Shah	R/Wall	17.000	3,373.843	57,355.331
61	MB-42	Syed Nasir Hameed Ali Shah	Syed Hameed Uddin Shah	Poultry Farm	1,100.000	1,648.736	1,813,609.600
62	MB-42	Syed Nasir Hameed Ali Shah	Syed Hameed Uddin Shah	Poultry Farm	1,100.000	1,378.430	1,516,273.000
63	MB-42	Syed Nasir Hameed Ali Shah	Syed Hameed Uddin Shah	Poultry Farm	34.000	1,655.855	56,299.061
64	MB-42	Syed Nasir Hameed Ali Shah	Syed Hameed Uddin Shah	R/Wall	50.000	1,301.864	65,093.209
65	MB-43	Syed Nasir Hameed Ali Shah	Syed Hameed Uddin Shah	Poultry Farm	2,214.000	2,032.320	4,499,556.480
66	MB-43	Syed Nasir Hameed Ali Shah	Syed Hameed Uddin Shah	Poultry Farm	2,214.000	1,436.324	3,180,021.336
67	MB-43	Syed Nasir Hameed Ali Shah	Syed Hameed Uddin Shah	R/Wall	82.000	1,301.864	106,752.863
68	MB-44	Syed Nasir Hameed Ali Shah	Syed Hameed Uddin Shah	Bandi	589.000	899.730	529,940.970
69	MB-50	Syed Nasir Hameed Ali Shah	Syed Hameed Uddin Shah	Res	1,738.500	2,193.920	3,814,129.920
70	MB-50	Syed Nasir Hameed Ali Shah	Syed Hameed Uddin Shah	Res	1,738.500	2,210.130	3,842,311.005
71	MB-36	Bibi Shameem Akhtar	Syed Hameed Uddin Shah	Resturant (Ground Floor)	422.375	2,164.520	914,239.135
72	MB-36	Bibi Shameem Akhtar	Syed Hameed Uddin Shah	Resturant (1st Floor)	422.375	1,691.430	714,417.746
73	MB-36	Bibi Shameem Akhtar	Syed Hameed Uddin Shah	Resturant (2nd Floor)	422.375	1,866.560	788,388.280
74	MB-36	Bibi Shameem Akhtar	Syed Hameed Uddin Shah	Resturant (Stairs)	18.000	1,892.504	34,063.297
75	MB-37	Bibi Shameem Akhtar	Syed Hameed Uddin Shah	Hotel (Ground Floor)	1,289.438	2,223.320	2,866,832.183
76	MB-37	Bibi Shameem Akhtar	Syed Hameed Uddin Shah	Hotel (1st Floor)	1,289.438	2,210.130	2,849,824.502
77	MB-37	Bibi Shameem Akhtar	Syed Hameed Uddin Shah	Hotel (Stairs)	19.000	1,419.304	26,966.777

Sr. No	House No	Name	S/o, W/o	Usage	Area/ Length	Rate	Amount
78	MB-49	Bibi Shameem Akhtar	Syed Hameed Uddin Shah	Res	990.000	2,120.140	2,098,938.600
79	MB-38	Syed Hassan Ali Ghalib	Syed Alauddin Shah	Hotel (Ground Floor)	832.500	1,879.750	1,564,891.875
80	MB-38	Syed Hassan Ali Ghalib	Syed Alauddin Shah	Hotel (1st Floor)	1,609.500	1,709.710	2,751,778.245
81	MB-38	Syed Hassan Ali Ghalib	Syed Alauddin Shah	Hotel (2nd Floor)	1,609.500	1,933.065	3,111,268.188
82	MB-38	Syed Hassan Ali Ghalib	Syed Alauddin Shah	Hotel (Shed)	276.000	786.775	217,149.900
83	MB-38	Syed Hassan Ali Ghalib	Syed Alauddin Shah	Hotel (Hall)	1,443.000	1,042.760	1,504,702.680
84	MB-38	Syed Hassan Ali Ghalib	Syed Alauddin Shah	P/Wall	42.000	3,196.142	134,237.947
85	MB-38	Syed Hassan Ali Ghalib	Syed Alauddin Shah	Stair	12.000	1,904.663	22,855.959
86	MB-39	Bibi Zareena	Syed Alauddin Shah	Poultry Farm	3,128.000	1,812.543	5,669,634.504
87	MB-40	Syed Kamal Shah	Syed Alauddin Shah	Res	2,033.500	2,713.900	5,518,715.650
88	MB-41	Syed Kamal Shah	Syed Alauddin Shah	Poultry Farm	1,070.000	802.310	858,471.700
89	MB-45	Syed Zulfiqar Ali Shah	Syed Aziz Uddin Shah	Hotel (Ground Floor)	2,145.000	2,223.320	4,769,021.400
90	MB-45	Syed Zulfiqar Ali Shah	Syed Aziz Uddin Shah	Hotel (1st Floor)	2,145.000	1,750.230	3,754,243.350
91	MB-46	Bibi Huma Wajee	Syed Wajee Ul Hasan Shah	Hotel (Ground Floor)	1,827.000	2,223.320	4,062,005.640
92	MB-46	Bibi Huma Wajee	Syed Wajee Ul Hasan Shah	Hotel (1st Floor)	1,827.000	1,750.230	3,197,670.210
93	MB-46	Bibi Huma Wajee	Syed Wajee Ul Hasan Shah	Hotel (2nd Floor)	1,827.000	2,210.130	4,037,907.510
94	MB-46	Bibi Huma Wajee	Syed Wajee Ul Hasan Shah	Hotel (Hall)	720.000	728.370	524,426.400
95	MB-46	Bibi Huma Wajee	Syed Wajee Ul Hasan Shah	Hotel (Stairs)	15.000	1,892.405	28,386.081
96	MB-47	Syed Wajee Ul Hasan Shah	Syed Aziz Uddin Shah	Hotel (Ground Floor)	2,048.000	2,223.320	4,553,359.360

Sr. No	House No	Name	S/o, W/o	Usage	Area/ Length	Rate	Amount
97	MB-47	Syed Wajee Ul Hasan Shah	Syed Aziz Uddin Shah	Hotel (1st Floor)	2,048.000	1,750.230	3,584,471.040
98	MB-47	Syed Wajee Ul Hasan Shah	Syed Aziz Uddin Shah	Hotel (2nd Floor)	2,048.000	2,210.130	4,526,346.240
99	MB-47	Syed Wajee Ul Hasan Shah	Syed Aziz Uddin Shah	Hotel (Hall)	720.000	549.570	395,690.400
100	MB-47	Syed Wajee Ul Hasan Shah	Syed Aziz Uddin Shah	Hotel (Stairs)	15.000	1,892.405	28,386.081
101	MB-48	Syed Shabir ul Hasan Shah	Syed Aziz Uddin Shah	Shed	1,054.000	538.292	567,359.241
Total					-		160253859

Appendix P-c: Summary of Affected Structures and Covered Area in Paras and Bela Sacha

Sr. No	Usage	Bela Sacha		Paras	
		Area / Length	Amount as per C&W	Area / Length	Amount as per C&W
1	Res	22,895.072	37,290,675.220	431,632.32	800,216,107.28
2	R/Wall	398.000	979,287.915	2,184.31	4,273,681.07
3	Bandi	1,712.920	1,219,488.368	12,907.00	11,053,558.36
4	Damaged	-	-		
5	Shelter/ Shed	1,098.000	1,527,087.422		
6	Cottage	4,698.500	10,017,030.385		
7	P/Wall	287.000	396,932.100	156.00	378,496.68
8	Stair	24.000	45,564.824		
9	Breast Wall	36.500	28,097.828	161.50	344,292.51
10	Resturant	5,762.500	12,811,881.500	-	-
11	R/Wall & P/Wall	260.000	323,276.944	-	-
12	Poultry Farm	12,364.000	20,401,747.953	7,946.87	11,337,971.17
13	Hotel (Ground Floor)	10,885.938	25,041,144.778	-	-
14	Hotel (1st Floor)	11,662.938	21,024,804.387	-	-
15	Hotel (2nd Floor)	8,228.500	16,562,338.978	-	-
16	Hotel (3rd Floor)	2,744.000	5,206,026.560	-	-
17	Hotel (Store within ceiling)	1,022.000	487,340.700	-	-
18	Hotel (Stairs)	159.000	291,358.742	-	-
19	Hotel (Railing in each floor)	1,056.000	279,987.840	-	-
20	Hotel (Glazed Tiles in W/Room)	800.000	159,349.309	-	-
21	Hotel (Solar System)	1.000	500,000.000	-	-
22	Resturant (Ground Floor)	422.375	914,239.135	-	-
23	Resturant (1st Floor)	422.375	714,417.746	-	-
24	Resturant (2nd Floor)	422.375	788,388.280	-	-
25	Resturant (Stairs)	18.000	34,063.297	-	-
26	Hotel (Shed)	276.000	217,149.900	-	-
27	Hotel (Hall)	2,883.000	2,424,819.480	-	-
28	Shed	1,054.000	567,359.241	3,059.83	966,325.87
29	2 Nos Stairs	-		54.00	258,388.69
30	Almirah	-		1,290.68	1,907,143.02
31	Almirah in Kit & Rooms	-		194.54	368,509.97

Sr. No	Usage	Bela Sacha		Paras	
		Area / Length	Amount as per C&W	Area / Length	Amount as per C&W
32	Approach	-		15.00	18,973.44
33	B/Wall	-		3,697.05	7,405,197.43
34	Bathroom	-		2,985.18	3,995,914.88
35	Bathroom + Kitchen	-		206.75	402,576.36
36	BHU	-		904.07	1,064,288.49
37	Book Shelf	-		30.00	56,826.67
38	Box	-		64.00	132,846.71
39	Breast Wall i/c coping	-		37.50	174,786.32
40	C/Wall	-		34.00	76,466.10
41	Cabinet	-		10.41	1,093.51
42	Cages	-		40.00	35,849.00
43	Cattle shed	-		384.54	277,453.30
44	Commercial Building	-		5,240.00	8,610,394.20
45	Cupboard	-		144.00	180,459.96
46	Enterance + Store	-		240.50	117,748.80
47	F/Path	-		42.00	4,328.67
48	Fence	-		681.00	182,603.64
49	Fencing Work	-		100.00	17,698.37
50	Fish Tank	-		1,759.50	1,705,890.11
51	Floor cabinet in Kitchen	-		45.67	217,204.92
52	Flour Mill	-		289.50	488,751.27
53	For Hen	-		18.00	19,463.15
54	Forest Quarters	-		493.50	951,176.84
55	Fountain	-		3.00	45,000.00
56	Gabion	-		65.00	526,754.27
57	Gate	-		217.50	87,243.56
58	Goat Farm	-		525.00	803,171.25
59	Goat Shelter	-		200.00	55,132.00
60	Graveyard	-		116.00	89,362.95
61	Guest House	-		838.13	1,885,043.70
62	Hall	-		3,368.46	7,770,706.95
63	Hotel	-		43,376.65	85,973,984.40
64	Jamia Masjid Bela Paras	-		4,930.00	9,417,810.50
65	Khura	-		101.50	10,460.59

Sr. No	Usage	Bela Sacha		Paras	
		Area / Length	Amount as per C&W	Area / Length	Amount as per C&W
66	Kitchen	-		5,516.92	8,497,092.75
67	Kitchen Shelf	-		14.00	7,214.45
68	Kitchen Wall Cabinet	-		39.00	67,447.69
69	Ladder	-		10.00	18,468.70
70	Masjid	-		1,447.75	3,084,076.07
71	Mumty	-		115.63	43,598.72
72	Open Well	-		1.00	120,000.00
73	P/Beam	-		27.41	22,202.23
74	P/Protection	-		1,486.49	161,107.32
75	Path	-		976.00	91,617.23
76	Patwar Khana	-		757.13	657,930.83
77	PCC	-		11,808.92	1,196,984.58
78	PCC & Path	-		729.00	75,133.20
79	PCC at Lawn	-		550.00	56,684.93
80	PCC in Street	-		280.00	28,856.80
81	PCC Stair	-		5.00	4,637.86
82	PCC Steps	-		595.66	64,697.16
83	Plinth	-		116.64	12,021.33
84	Plumb	-		15.00	4,828.16
85	Porch	-		306.00	744,856.02
86	Portion	-		775.63	1,421,162.18
87	Poultry Form & Mills	-		2,858.00	6,671,327.94
88	Pre-Feb: Structure	-		333.00	429,776.46
89	R/House	-		1,342.26	2,608,094.71
90	Railing	-		884.50	788,023.33
91	Ramp	-		476.00	392,790.44
92	RCC Stairs	-		16.00	25,569.18
93	School	-		23,026.84	54,056,017.58
94	Seasonal Shop	-		210.21	158,254.50
95	Shed for Turbine	-		270.00	49,407.30
96	Shelf	-		87.75	151,698.12
97	Shelter	-		17,897.77	14,086,809.00
98	Shelter/ Bandi	-		230.00	204,268.75
99	Shelves	-		592.11	994,396.75

Sr. No	Usage	Bela Sacha		Paras	
		Area / Length	Amount as per C&W	Area / Length	Amount as per C&W
100	Shelves& Almirah	-		157.85	299,003.00
101	Shop	-		4,889.11	6,578,773.32
102	Stairs	-		697.23	1,304,906.54
103	Steel Railing (GF+FF)	-		608.00	222,985.87
104	Steps	-		102.00	53,677.39
105	Store	-		2,399.50	712,540.80
106	Store/ Hall	-		345.75	566,079.19
107	Store/ Shed	-		312.00	141,791.52
108	Structure	-		20.00	33,627.20
109	Tank	-		56.66	17,717.36
110	Tent	-		650.00	38,005.50
111	Verandah	-		1,093.50	373,978.47
112	W.Tank-1	-		46.50	13,680.30
113	W.Tank-2	-		75.00	22,773.75
114	W/Tank	-		117.00	337,569.43
115	Wall	-		3,572.65	6,446,837.66
116	Wall cabinets	-		24.00	214,008.47
117	Wardrobe	-		104.00	130,332.19
Total		-	160,253,858.832	-	1,078,412,477.143

Appendix Q: ENTITLEMENTS OF ALLOWANCES

Sr No	Name	Father /Husband Name	Settlements	Vulnerability Allowance	Structure Relocation Allowance	Shifting Allowance for Houses	Shifting Allowance for Commercial Structures	Transition Allowance	Business Moving Assistance	House Rent	Severe Impact Allowance	Business Allowance for 12 months (To be determined on the per month average loss of business for 12 months)	Loss of Temporary Employment	Electricity Allowance	Household Dislocation /Chula Allowance	Total
1	Syed Anwar Ul Haq Shah	Aziz Uddin Shah	Nihan		31,000	31,000		57,000		100,000	63,000			20,000	2,000,000	2,302,000
2	Syed Wajee Ul Hassan	Syed Aziz Uddin Shah	Bela Sachan (Takol)				31,000		63,000		63,000	600,000				757,000
3	Syed Yasir Ali Shah	Syed Hameed Uddin Shah	Shahgeen		31,000	31,000		57,000		100,000	63,000			20,000	2,000,000	2,302,000
4	Syed Abid Hussain Shah	Ghulam Muhammad Shah	Nihan		31,000	31,000		57,000		100,000	63,000			20,000	2,000,000	2,302,000
5	Wasif Ali Shah	Syed Hameed Uddin Shah	Shahgeen				31,000		63,000		63,000	600,000				757,000
6	Bibi Tasleem Kausar	Syed Mazhar Shah	Nihan		31,000	31,000		57,000		100,000	63,000			20,000	2,000,000	2,302,000
7	Muhammad Yousaf	Afsar Ali Shah	Nihan		31,000	31,000		57,000		100,000	63,000			20,000	2,000,000	2,302,000
8	Awais Shah	Niaz Hussain Shah	Nihan		31,000	31,000		57,000		100,000	63,000			20,000	2,000,000	2,302,000
9	Syed Wajid Hussain Shah	Syed Shah Hussain Shah	Nihan		31,000	31,000		57,000		100,000	63,000			20,000	2,000,000	2,302,000
10	Bibi Javeria	Fayaz Shah	Nihan		31,000	31,000		57,000		100,000	63,000			20,000	2,000,000	2,302,000
11	Syed Bilal Ahmad Shah	Syed Nazir Hussain Shah	Nihan		31,000	31,000		57,000		100,000	63,000			20,000	2,000,000	2,302,000
12	Syed Amjad Ali Shah	Syed Ghulam Muhammad Shah	Nihan		31,000	31,000		57,000		100,000	63,000			20,000	2,000,000	2,302,000
13	Syed Nayyar Hussain Shah	Syed Niaz Hussain Shah	Nihan				31,000		63,000		63,000	360,000				517,000
14	Bibi Nazma	Tahir Shah	Nihan		31,000	31,000	31,000	57,000	63,000	100,000	63,000	360,000		20,000	2,000,000	2,756,000
15	Syed Niaz Hussain Shah	Syed Ghulam Hussain Shah	Nihan		31,000	31,000		57,000		100,000	63,000			20,000	2,000,000	2,302,000
16	Safdar Hussain Shah	Fazal Hidayat Shah	Nihan		31,000	31,000		57,000		100,000	63,000			20,000	2,000,000	2,302,000
17	Bibi Sahib Un Nisa	Bashir Hussain Shah	Nihan		31,000	31,000		57,000		100,000	63,000			20,000	2,000,000	2,302,000

Sr No	Name	Father /Husband Name	Settlements	Vulnerability Allowance	Structure Relocation Allowance	Shifting Allowance for Houses	Shifting Allowance for Commercial Structures	Transition Allowance	Business Moving Assistance	House Rent	Severe Impact Allowance	Business Allowance for 12 months (To be determined on the per month average loss of business for 12 months)	Loss of Temporary Employment	Electricity Allowance	Household Dislocation /Chula Allowance	Total
18	Bibi Shehnaz	Syed Khurshid UI Haq	Nihan		31,000	31,000		57,000		100,000	63,000			20,000	2,000,000	2,302,000
19	Bibi Sadiqua	Syed Muhammad Abas Shah	Nihan		31,000	31,000		57,000		100,000	63,000			20,000	2,000,000	2,302,000
20	Syed Umer Abas Shah	Syed Muhammad Abas Shah	Nihan		31,000	31,000		57,000		100,000	63,000			20,000	2,000,000	2,302,000
21	Bibi Nasreen	Syed Mubarak Ali Shah	Nihan		31,000	31,000		57,000		100,000	63,000			20,000	2,000,000	2,302,000
22	Abdul Shakoor	Abdul Qayyum	Nihan		31,000	31,000		57,000		100,000	63,000			20,000	2,000,000	2,302,000
23	Syed Waqar Ali Shah	Syed Imdad Ali Shah	Nihan		31,000	31,000		57,000		100,000	63,000			20,000	2,000,000	2,302,000
24	Akhtar Hussain Shah	Syed Fazal Hidayat Shah	Nihan		31,000	31,000		57,000		100,000	63,000			20,000	2,000,000	2,302,000
25	Syed Shujahat Hussain Shah	Abdul Rasheed Shah	Nihan		31,000	31,000		57,000		100,000	63,000			20,000	2,000,000	2,302,000
26	Muhammad Rafique Shah	Syed Samandar Shah	Nihan		31,000	31,000		57,000		100,000	63,000			20,000	2,000,000	2,302,000
27	Syed Meher Ali Shah	Syed Muhammad Rafique Shah	Nihan		31,000	31,000		57,000		100,000	63,000			20,000	2,000,000	2,302,000
28	Syed Ihsan Haider Shah	Syed Nazir Hussain Shah	Nihan		31,000	31,000		57,000		100,000	63,000			20,000	2,000,000	2,302,000
29	Syed Fayyaz Hussain Shah	Syed Sadiq Shah	Nihan		31,000	31,000		57,000		100,000	63,000			20,000	2,000,000	2,302,000
30	Bibi Musarat	Syed Arif Hussain Shah	Nihan		31,000	31,000		57,000		100,000	63,000			20,000	2,000,000	2,302,000
31	Syed Arif Hussain Shah	Syed Abdul Satar Shah	Nihan		31,000	31,000		57,000		100,000	63,000			20,000	2,000,000	2,302,000
32	Abid Hussain Shah	Syed Abdul Satar Shah	Nihan	63,000	31,000	31,000		57,000		100,000	63,000			20,000	2,000,000	2,365,000
33	Abdul Qayum Shah	Kamran Shah	Nihan		31,000	31,000		57,000		100,000	63,000			20,000	2,000,000	2,302,000
34	Shafique Ur Rehman	Syed Said Ur Rehman	Nihan		31,000	31,000		57,000		100,000	63,000			20,000	2,000,000	2,302,000

Sr No	Name	Father /Husband Name	Settlements	Vulnerability Allowance	Structure Relocation Allowance	Shifting Allowance for Houses	Shifting Allowance for Commercial Structures	Transition Allowance	Business Moving Assistance	House Rent	Severe Impact Allowance	Business Allowance for 12 months (To be determined on the per month average loss of business for 12 months)	Loss of Temporary Employment	Electricity Allowance	Household Dislocation /Chula Allowance	Total
35	Abdul Salam Khan	Abdul Qayyum Khan	Nihan		31,000	31,000		57,000		100,000	63,000			20,000	2,000,000	2,302,000
36	Syed Jibran Ali Shah	Syed Imdad Ali Shah	Nihan		31,000	31,000		57,000		100,000	63,000			20,000	2,000,000	2,302,000
37	Syed Sadiq Shah	Syed Arab Shah	Nihan		31,000	31,000		57,000		100,000	63,000			20,000	2,000,000	2,302,000
38	Muhammad Riaz	Muhammad Yousaf	Nihan		31,000	31,000		57,000		100,000	63,000			20,000	2,000,000	2,302,000
39	Saeed Uddin Shah	Ghulam Muhammad Shah	Nihan		31,000	31,000		57,000		100,000	63,000			20,000	2,000,000	2,302,000
40	Syed Usman Ali Shah	Syed Imdad Ali Shah	Nihan		31,000	31,000		57,000		100,000	63,000			20,000	2,000,000	2,302,000
41	Shams Ur Rehman	Abdul Rehman Shah	Nihan		31,000	31,000		57,000		100,000	63,000			20,000	2,000,000	2,302,000
42	Sher Afzal	Meer Wali Shah	Nihan		31,000	31,000		57,000		100,000	63,000			20,000	2,000,000	2,302,000
43	Syed Jalal Uddin Shah	Syed Nazir Hussain Shah	Nihan		31,000	31,000		57,000		100,000	63,000			20,000	2,000,000	2,302,000
44	Syed Peer Hussain Shah	Syed Mir Alam Shah	Nihan		31,000	31,000		57,000		100,000	63,000			20,000	2,000,000	2,302,000
45	Syed Zeeshan Ali Shah	Syed Imdad Ali Shah	Nihan				31,000		63,000		63,000	240,000				397,000
46	Abdul Saboor	Abdul Qayyum	Nihan		31,000	31,000		57,000		100,000	63,000			20,000	2,000,000	2,302,000
47	Syed Iqbal Hussain Shah	Syed Ghulam Muhammad Shah	Nihan		31,000	31,000		57,000		100,000	63,000			20,000	2,000,000	2,302,000
48	Muhammad Shah	Syed Dilawar Shah	Bela Balsehri	63,000	31,000	31,000		57,000		100,000	63,000			20,000	2,000,000	2,365,000
49	Syed Noor Hussain Shah	Syed Muhammad Azeem Shah	Bela Balsehri		31,000	31,000		57,000		100,000	63,000			20,000	2,000,000	2,302,000
50	Muhammad Fareed Shah	Abdul Latif	Bela Balsehri		31,000	31,000		57,000		100,000	63,000			20,000	2,000,000	2,302,000
51	Syed Zeeshan Ali Shah	Syed Aurangzed Shah	Bela Balsehri		31,000	31,000		57,000		100,000	63,000			20,000	2,000,000	2,302,000
52	Asad Mehmood Awan	Hasan Din Awan	Bela Balsehri		31,000	31,000		57,000		100,000	63,000			20,000	2,000,000	2,302,000

Sr No	Name	Father /Husband Name	Settlements	Vulnerability Allowance	Structure Relocation Allowance	Shifting Allowance for Houses	Shifting Allowance for Commercial Structures	Transition Allowance	Business Moving Assistance	House Rent	Severe Impact Allowance	Business Allowance for 12 months (To be determined on the per month average loss of business for 12 months)	Loss of Temporary Employment	Electricity Allowance	Household Dislocation /Chula Allowance	Total
53	Abid Hussain Shah	Muhammad Hussain Shah	Bela Balsehri		31,000	31,000		57,000		100,000	63,000			20,000	2,000,000	2,302,000
54	Hanfa Shah	Shah Hussain Shah	Bela Balsehri		31,000	31,000		57,000		100,000	63,000			20,000	2,000,000	2,302,000
55	Sadaqat Ali Shah	Inayat Shah	Bela Balsehri		31,000	31,000		57,000		100,000	63,000			20,000	2,000,000	2,302,000
56	Syed Israr Ul Haq Shah	Syed Muhammad Irfan Shah	Bela Balsehri		31,000	31,000		57,000		100,000	63,000			20,000	2,000,000	2,302,000
57	Hasan Din Awan	Hidayat Ullah	Bela Balsehri		31,000	31,000		57,000		100,000	63,000			20,000	2,000,000	2,302,000
58	Syed Asif Hussain Shah	Muhammad Hussain Shah	Bela Balsehri		31,000	31,000		57,000		100,000	63,000			20,000	2,000,000	2,302,000
59	Syed Aurangzeb Shah	Syed Shah Zeb Shah	Bela Balsehri		31,000	31,000		57,000		100,000	63,000			20,000	2,000,000	2,302,000
60	Syed Yasir Ali Shah	Syed Aurangzeb Shah	Bela Balsehri		31,000	31,000	31,000	57,000	63,000	100,000	63,000	600,000		20,000	2,000,000	2,996,000
61	Syed Amjad Ali Shah	Syed Ghulam Sarwar Shah	Bela Balsehri		31,000	31,000		57,000		100,000	63,000			20,000	2,000,000	2,302,000
62	Syed Waseem Hussain Shah	Syed Nazeer Hussain Shah	Bela Balsehri		31,000	31,000		57,000		100,000	63,000			20,000	2,000,000	2,302,000
63	Bibi Murtaza	Nazir Hussain Shah	Bela Balsehri	63,000	31,000	31,000	31,000	57,000	63,000	100,000	63,000	240,000		20,000	2,000,000	2,699,000
64	Syed Munir Hussain Shah	Syed Noor Muhammad Shah	Bela Balsehri		31,000	31,000		57,000		100,000	63,000			20,000	2,000,000	2,302,000
65	Syed Fiaz Hussain Shah	Muhammad Hussain Shah	Bela Balsehri		31,000	31,000		57,000		100,000	63,000			20,000	2,000,000	2,302,000
66	Shabir Hussain Shah	Syed Muzamil Shah	Bela Balsehri		31,000	31,000		57,000		100,000	63,000			20,000	2,000,000	2,302,000
67	Bibi Miraj	Syed Nazir Hussain Shah	Bela Balsehri		31,000	31,000		57,000		100,000	63,000			20,000	2,000,000	2,302,000
68	Muhammad Hussain Shah	Sahib Haq Shah	Bela Balsehri		31,000	31,000		57,000		100,000	63,000			20,000	2,000,000	2,302,000

Sr No	Name	Father /Husband Name	Settlements	Vulnerability Allowance	Structure Relocation Allowance	Shifting Allowance for Houses	Shifting Allowance for Commercial Structures	Transition Allowance	Business Moving Assistance	House Rent	Severe Impact Allowance	Business Allowance for 12 months (To be determined on the per month average loss of business for 12 months)	Loss of Temporary Employment	Electricity Allowance	Household Dislocation /Chula Allowance	Total
69	Syed Iftikhar Hussain Shah	Muhammad Hussain Shah	Bela Balsehri		31,000	31,000		57,000		100,000	63,000			20,000	2,000,000	2,302,000
70	Abdul Qayyum	Molvi Muhammad Ayub	Bela Balsehri	63,000	31,000	31,000		57,000		100,000	63,000			20,000	2,000,000	2,365,000
71	Ghulam Muhammad Shah	Syed Ghulam Hussain Shah	Bela Balsehri		31,000	31,000		57,000		100,000	63,000			20,000	2,000,000	2,302,000
72	Muhammad Abas Shah	Syed Ghulam Ahmad Shah	Bela Balsehri		31,000	31,000		57,000		100,000	63,000			20,000	2,000,000	2,302,000
73	Syed Sadaqat Ali Shah	Syed Muzamil Shah	Bela Balsehri		31,000	31,000		57,000		100,000	63,000			20,000	2,000,000	2,302,000
74	Syed Irshad Hussain Shah	Syed Peer Inayat Shah	Bela Balsehri	63,000	31,000	31,000		57,000		100,000	63,000			20,000	2,000,000	2,365,000
75	Saqib Ali Shah	Bashir Hussain Shah	Bela Balsehri		31,000	31,000		57,000		100,000	63,000			20,000	2,000,000	2,302,000
76	Noor Hussain Shah	Ghulam Jilani Shah	Bela Balsehri		31,000	31,000		57,000		100,000	63,000			20,000	2,000,000	2,302,000
77	Ishtiaq Hussain Shah	Aziz Ur Rehman Shah	Bela Balsehri				31,000		63,000		63,000	600,000				757,000
78	Syed Asif Hussain Shah	Abdul Wahab Shah	Bela Balsehri		31,000	31,000		57,000		100,000	63,000			20,000	2,000,000	2,302,000
79	Ishfaq Shah	Syed Imdad Ali Shah	Bela Balsehri		31,000	31,000		57,000		100,000	63,000			20,000	2,000,000	2,302,000
80	Bibi Nargis	Mukhtar Ahmad	Bela Balsehri	63,000	31,000	31,000		57,000		100,000	63,000			20,000	2,000,000	2,365,000
81	Imdad Shah	Syed Anayat Shah	Bela Balsehri	63,000	31,000	31,000		57,000		100,000	63,000			20,000	2,000,000	2,365,000
82	Nisar Hussain Shah	Ghulam Rabbani Shah	Bela Balsehri		31,000	31,000		57,000		100,000	63,000			20,000	2,000,000	2,302,000
83	Tayyab Hussain Shah	Ahmad Nawaz Shah	Bela Balsehri		31,000	31,000		57,000		100,000	63,000			20,000	2,000,000	2,302,000
84	Syed Ashraf Ali Shah	Syed Manzoor Hussain Shah	Bela Balsehri		31,000	31,000		57,000		100,000	63,000			20,000	2,000,000	2,302,000
85	Abdul Khaliq Shah	Syed Dilawar Shah	Bela Balsehri		31,000	31,000		57,000		100,000	63,000			20,000	2,000,000	2,302,000

Sr No	Name	Father /Husband Name	Settlements	Vulnerability Allowance	Structure Relocation Allowance	Shifting Allowance for Houses	Shifting Allowance for Commercial Structures	Transition Allowance	Business Moving Assistance	House Rent	Severe Impact Allowance	Business Allowance for 12 months (To be determined on the per month average loss of business for 12 months)	Loss of Temporary Employment	Electricity Allowance	Household Dislocation /Chula Allowance	Total
86	Raza Hussain Shah	Shah Jehan Shah	Bela Balsehri		31,000	31,000		57,000		100,000	63,000			20,000	2,000,000	2,302,000
87	Mazhar Hussain Shah	Syed Akbar Shah	Bela Balsehri		31,000	31,000		57,000		100,000	63,000			20,000	2,000,000	2,302,000
88	Abdul Rasheed	Wali Rehman	Bela Balsehri		31,000	31,000		57,000		100,000	63,000			20,000	2,000,000	2,302,000
89	Syed Ahmad Nawaz Shah	Aziz Ur Rehman Shah	Bela Balsehri		31,000	31,000		57,000		100,000	63,000			20,000	2,000,000	2,302,000
90	Imdad Hussain Shah	Ghazi Shah	Bela Balsehri		31,000	31,000		57,000		100,000	63,000			20,000	2,000,000	2,302,000
91	Murad Shah	Syed Imdad Ali Shah	Bela Balsehri		31,000	31,000		57,000		100,000	63,000			20,000	2,000,000	2,302,000
92	Syed Azhar Ali Shah	Syed Akbar Shah	Bela Balsehri		31,000	31,000		57,000		100,000	63,000			20,000	2,000,000	2,302,000
93	Sabir Hussain Shah	Syed Ghazi Shah	Bela Balsehri												2,000,000	2,000,000
94	Syed Fiaz Hussain Shah	Syed Shah Jee Shah	Bela Balsehri		31,000	31,000		57,000		100,000	63,000			20,000	2,000,000	2,302,000
95	Syed Tanveer Alam Shah	Syed Muzamil Shah	Bela Balsehri		31,000	31,000		57,000		100,000	63,000			20,000	2,000,000	2,302,000
96	Muhammad Dil Pazeer	Muhammad Yaqoob	Bela Balsehri		31,000	31,000		57,000		100,000	63,000			20,000	2,000,000	2,302,000
97	Saqib Hussain Shah	Fida Hussain Shah	Bela Balsehri	63,000	31,000	31,000		57,000		100,000	63,000			20,000	2,000,000	2,365,000
98	Sajid Ali Awan	Hasan Din Awan	Bela Balsehri		31,000	31,000		57,000		100,000	63,000			20,000	2,000,000	2,302,000
99	Abdul Rasheed Shah	Syed Muzamil Shah	Bela Balsehri		31,000	31,000		57,000		100,000	63,000			20,000	2,000,000	2,302,000
100	Zulfiqar Ali Shah	Ghulam Ahmad Shah	Bela Balsehri		31,000	31,000		57,000		100,000	63,000			20,000	2,000,000	2,302,000
101	Niaz Shah	Munawar Shah	Bela Balsehri		31,000	31,000		57,000		100,000	63,000			20,000	2,000,000	2,302,000
102	Adil Hussain	Muhammad Shah	Bela Balsehri		31,000	31,000		57,000		100,000	63,000			20,000	2,000,000	2,302,000
103	Yasir Ali Hussain	Abdul Khaliq Shah	Bela Balsehri		31,000	31,000		57,000		100,000	63,000			20,000	2,000,000	2,302,000
104	Syed Abid Hussain Shah	Muhammad Shah	Bela Balsehri		31,000	31,000		57,000		100,000	63,000			20,000	2,000,000	2,302,000
105	Ibrar Hussain Shah	Molvi Abdul Qayyum	Bela Balsehri		31,000	31,000		57,000		100,000	63,000			20,000	2,000,000	2,302,000
106	Mushtaq Hussain Shah	Ghulam Jilani Shah	Bela Balsehri		31,000	31,000	31,000	57,000	63,000	100,000	63,000	600,000		20,000	2,000,000	2,996,000

Sr No	Name	Father /Husband Name	Settlements	Vulnerability Allowance	Structure Relocation Allowance	Shifting Allowance for Houses	Shifting Allowance for Commercial Structures	Transition Allowance	Business Moving Assistance	House Rent	Severe Impact Allowance	Business Allowance for 12 months (To be determined on the per month average loss of business for 12 months)	Loss of Temporary Employment	Electricity Allowance	Household Dislocation /Chula Allowance	Total
107	Syed Sadiq Hussain Shah	Muhammad Shah	Bela Balsehri		31,000	31,000		57,000		100,000	63,000			20,000	2,000,000	2,302,000
108	Bibi Zainab	Khalid Hussain Shah	Bela Balsehri	63,000	31,000	31,000		57,000		100,000	63,000			20,000	2,000,000	2,365,000
109	Liaqat Ali Shah	Syed Azeem Shah	Bela Balsehri		31,000	31,000		57,000		100,000	63,000			20,000	2,000,000	2,302,000
110	Syed Abdul Qayum Shah	Munawar Shah	Bela Balsehri	63,000	31,000	31,000		57,000		100,000	63,000			20,000	2,000,000	2,365,000
111	Syed Ghulam Hussain Shah	Peer Ibadat Shah	Bela Balsehri		31,000	31,000		57,000		100,000	63,000			20,000	2,000,000	2,302,000
112	Wazarat Shah	Ghulam Hussain Shah	Bela Balsehri		31,000	31,000		57,000		100,000	63,000			20,000	2,000,000	2,302,000
113	Syed Amjad Hussain Shah	Syed Abdul Qayum Shah	Bela Balsehri		31,000	31,000		57,000		100,000	63,000			20,000	2,000,000	2,302,000
114	Syed Noor Din Shah	Syed Mehmood Shah	Bela Balsehri								63,000				2,000,000	2,063,000
115	Arshad Hussain Shah	Akfaq Hussain Shah	Bela Balsehri												2,000,000	2,000,000
116	Sher Zaman	Wali Rehman	Bela Balsehri		31,000	31,000		57,000		100,000	63,000			20,000	2,000,000	2,302,000
117	Zakar Hussain Shah	Munawar Shah	Bela Balsehri		31,000	31,000		57,000		100,000	63,000			20,000	2,000,000	2,302,000
118	Syed Zaheer Alam Shah	Syed Muzamil Shah	Bela Balsehri		31,000	31,000		57,000		100,000	63,000			20,000	2,000,000	2,302,000
119	Syed Ashraf Hussain Shah	Syed Fazal Malik Shah	Bela Balsehri		31,000	31,000		57,000		100,000	63,000			20,000	2,000,000	2,302,000
120	Bibi Saeeda	Sadeeq Hussain Shah	Bela Balsehri		31,000	31,000		57,000		100,000	63,000			20,000	2,000,000	2,302,000
121	Syed Zaheer Alam Shah	Syed Muzamil Shah	Bela Balsehri		31,000	31,000		57,000		100,000	63,000			20,000	2,000,000	2,302,000
122	Khurshid Alam Shah	Syed Muzamil Shah	Bela Balsehri		31,000	31,000		57,000		100,000	63,000			20,000	2,000,000	2,302,000
123	Syed Liaqat Ali Shah	Syed Muzamil Shah	Bela Balsehri		31,000	31,000		57,000		100,000	63,000			20,000	2,000,000	2,302,000
124	Farhad Hussain Shah	Syed Imdad Ali Shah	Bela Balsehri		31,000	31,000		57,000		100,000	63,000			20,000	2,000,000	2,302,000

Sr No	Name	Father /Husband Name	Settlements	Vulnerability Allowance	Structure Relocation Allowance	Shifting Allowance for Houses	Shifting Allowance for Commercial Structures	Transition Allowance	Business Moving Assistance	House Rent	Severe Impact Allowance	Business Allowance for 12 months (To be determined on the per month average loss of business for 12 months)	Loss of Temporary Employment	Electricity Allowance	Household Dislocation /Chula Allowance	Total
125	Mushtaq Hussain Shah	Syed Ghulam Qadir Shah	Bela Balsehri		31,000	31,000		57,000		100,000	63,000			20,000	2,000,000	2,302,000
126	Syed Ghulam Qadir Shah	Syed Ibadat Ali Shah	Bela Paras		31,000	31,000		57,000		100,000	63,000			20,000	2,000,000	2,302,000
127	Fida Hussain Shah	Shah Nizam Shah	Bela Paras		31,000	31,000	31,000	57,000	63,000	100,000	63,000	600,000		20,000	2,000,000	2,996,000
128	Syed Amjad Shah	Abdul Wahab Shah	Bela Paras		31,000	31,000		57,000		100,000	63,000			20,000	2,000,000	2,302,000
129	Bibi Abida Hussain	Syed Ikhtlaq Hussain Shah	Bela Balsehri		31,000	31,000	31,000	57,000	63,000	100,000	63,000	600,000		20,000	2,000,000	2,996,000
130	Muhammad Saeed Shah	Syed Muhammad Irfan Shah	Bela Balsehri		31,000	31,000		57,000		100,000	63,000			20,000	2,000,000	2,302,000
131	Khalida Parveen	Syed Shams Ul Haq Shah	Bela Balsehri		31,000	31,000		57,000		100,000	63,000			20,000	2,000,000	2,302,000
132	Syed Ghulam Muhammad Shah	Zain Ul Abideen Shah	Bela Balsehri		31,000	31,000		57,000		100,000	63,000			20,000	2,000,000	2,302,000
133	Syed Akhtar Hussain Shah	Syed Noor Muhammad Shah	Ratar		31,000	31,000		57,000		100,000	63,000			20,000	2,000,000	2,302,000
134	Syed Shafahat Hussain Shah	Bashir Hussain Shah	Ratar		31,000	31,000		57,000		100,000	63,000			20,000	2,000,000	2,302,000
135	Munir Shah	Gulab Shah	Ratar		31,000	31,000		57,000		100,000	63,000			20,000	2,000,000	2,302,000
136	Ijaz Shah	Fareed Shah	Ratar		31,000	31,000		57,000		100,000	63,000			20,000	2,000,000	2,302,000
137	Khalid Hussain Shah	Syed Abdul Satar Shah	Ratar		31,000	31,000		57,000		100,000	63,000			20,000	2,000,000	2,302,000
138	Syed Mushtaq Hussain Shah	Shah Faqeer Shah	Ratar												2,000,000	2,000,000
139	Syed Naveed Shah	Shabir Shah	Ratar		31,000	31,000		57,000		100,000	63,000			20,000	2,000,000	2,302,000
140	Basharat Shah	Sain Shah	Ratar		31,000	31,000		57,000		100,000	63,000			20,000	2,000,000	2,302,000
141	Bibi Tayyaba	Muhammad Sadique Shah	Ratar		31,000	31,000		57,000		100,000	63,000			20,000	2,000,000	2,302,000
142	Syed Rafaqat Shah	Syed Feroz Shah	Ratar		31,000	31,000		57,000		100,000	63,000			20,000	2,000,000	2,302,000
143	Bibi Ayesha	Syed Abdul Satar Shah	Ratar	63,000	31,000	31,000		57,000		100,000	63,000			20,000	2,000,000	2,365,000
144	Fiaz Shah	Fida Hussain Shah	Ratar	63,000	31,000	31,000		57,000		100,000	63,000			20,000	2,000,000	2,365,000
145	Syed Ishfaq Shah	Shaukat Shah	Ratar	63,000	31,000	31,000		57,000		100,000	63,000			20,000	2,000,000	2,365,000

Sr No	Name	Father /Husband Name	Settlements	Vulnerability Allowance	Structure Relocation Allowance	Shifting Allowance for Houses	Shifting Allowance for Commercial Structures	Transition Allowance	Business Moving Assistance	House Rent	Severe Impact Allowance	Business Allowance for 12 months (To be determined on the per month average loss of business for 12 months)	Loss of Temporary Employment	Electricity Allowance	Household Dislocation /Chula Allowance	Total
146	Rifaqat Shah	Syed Noor Hussain Shah	Ratar	63,000	31,000	31,000	31,000	57,000	63,000	100,000	63,000	240,000		20,000	2,000,000	2,699,000
147	Syed Babar Hussain Shah	Shah Jehan Shah	Ratar		31,000	31,000		57,000		100,000	63,000			20,000	2,000,000	2,302,000
148	Syed Waqar Shah	Syed Fareed Hussain Shah	Ratar		31,000	31,000		57,000		100,000	63,000			20,000	2,000,000	2,302,000
149	Noor Hussain Shah	Muharam Shah	Ratar		31,000	31,000		57,000		100,000	63,000			20,000	2,000,000	2,302,000
150	Ikhtlaq Hussain Shah	Syed Muzamil Shah	Ratar	63,000	31,000	31,000		57,000		100,000	63,000			20,000	2,000,000	2,365,000
151	Syed Adnan Ali Shah	Fazal Khaliq Shah	Ratar		31,000	31,000		57,000		100,000	63,000			20,000	2,000,000	2,302,000
152	Asif Ali Shah	Syed Noor Hussain Shah	Ratar		31,000	31,000		57,000		100,000	63,000			20,000	2,000,000	2,302,000
153	Syed Arsalan Ali Shah	Fazal Khaliq Shah	Ratar		31,000	31,000		57,000		100,000	63,000			20,000	2,000,000	2,302,000
154	Ahsan Ali	Bashir Hussain Shah	Ratar		31,000	31,000		57,000		100,000	63,000			20,000	2,000,000	2,302,000
155	Farhad	Bashir Hussain Shah	Ratar		31,000	31,000		57,000		100,000	63,000			20,000	2,000,000	2,302,000
156	Safeer Shah	Muhammad Mukhtar Shah	Ratar		31,000	31,000		57,000		100,000	63,000			20,000	2,000,000	2,302,000
157	Farhat Bibi	Syed Ibrar Hussain Shah	Ratar	63,000	31,000	31,000		57,000		100,000	63,000			20,000	2,000,000	2,365,000
158	Syed Khalid Hussain Shah	Syed Ghulam Hussain Shah	Ratar		31,000	31,000		57,000		100,000	63,000			20,000	2,000,000	2,302,000
159	Shah Jehan Shah	Syed Ghulam Hussain Shah	Ratar		31,000	31,000		57,000		100,000	63,000			20,000	2,000,000	2,302,000
160	Safdar Shah	Syed Abdul Satar Shah	Ratar		31,000	31,000		57,000		100,000	63,000			20,000	2,000,000	2,302,000
161	Syed Javed Shah	Syed Ahmad Shah	Ratar		31,000	31,000		57,000		100,000	63,000			20,000	2,000,000	2,302,000

Sr No	Name	Father /Husband Name	Settlements	Vulnerability Allowance	Structure Relocation Allowance	Shifting Allowance for Houses	Shifting Allowance for Commercial Structures	Transition Allowance	Business Moving Assistance	House Rent	Severe Impact Allowance	Business Allowance for 12 months (To be determined on the per month average loss of business for 12 months)	Loss of Temporary Employment	Electricity Allowance	Household Dislocation /Chula Allowance	Total
162	Syed Riaz Hussain Shah	Bashir Hussain Shah	Ratar		31,000	31,000		57,000		100,000	63,000			20,000	2,000,000	2,302,000
163	Sajjad Shah	Bashir Hussain Shah	Ratar		31,000	31,000		57,000		100,000	63,000			20,000	2,000,000	2,302,000
164	Bashir Hussain Shah	Qudrat Ali Shah	Ratar		31,000	31,000		57,000		100,000	63,000			20,000	2,000,000	2,302,000
165	Imtiaz Shah	Fazal Khaliq Shah	Ratar		31,000	31,000		57,000		100,000	63,000			20,000	2,000,000	2,302,000
166	Rafique Shah	Anwar Shah	Ratar		31,000	31,000		57,000		100,000	63,000			20,000	2,000,000	2,302,000
167	Waqar Shah	Farooq Shah	Ratar		31,000	31,000		57,000		100,000	63,000			20,000	2,000,000	2,302,000
168	Saeed Shah	Faqeer Hussain Shah	Ratar		31,000	31,000		57,000		100,000	63,000			20,000	2,000,000	2,302,000
169	Abdul Sattar Shah	Hashim Ali Shah	Ratar	63,000	31,000	31,000		57,000		100,000	63,000			20,000	2,000,000	2,365,000
170	Muhammad Sarfaraz	Abdul Aziz Shah	Ratar												2,000,000	2,000,000
171	Shah Faisal	Abdul Ghafoor	Ratar												2,000,000	2,000,000
172	Syed Abid Hussain Shah	Syed Qabal Shah	Ratar		31,000	31,000	31,000	57,000	63,000	100,000	63,000	240,000		20,000	2,000,000	2,636,000
173	Noor UI Ain Shah	Abdul Rasool Shah	Ratar		31,000	31,000		57,000		100,000	63,000			20,000	2,000,000	2,302,000
174	Fida Hussain Shah	Peer Hussain Shah	Ratar	63,000	31,000	31,000		57,000		100,000	63,000			20,000	2,000,000	2,365,000
175	Aurangzeb Shah	Syed Ghulam Hussain Shah	Ratar		31,000	31,000		57,000		100,000	63,000			20,000	2,000,000	2,302,000
176	Nooran Shah	Ikhtlaq Hussain Shah	Ratar		31,000	31,000		57,000		100,000	63,000			20,000	2,000,000	2,302,000
177	Syed Saleem Hussain Shah	Ghulam Qadir Shah	Ratar		31,000	31,000		57,000		100,000	63,000			20,000	2,000,000	2,302,000
178	Syed Ishtiaq Hussain Shah	Syed Ghulam Hussain Shah	Ratar		31,000	31,000		57,000		100,000	63,000			20,000	2,000,000	2,302,000
179	Jamil Shah	Abdul Rehman Shah	Ratar		31,000	31,000		57,000		100,000	63,000			20,000	2,000,000	2,302,000
180	Nasir Hussain Shah	Abdul Rehman Shah	Ratar		31,000	31,000		57,000		100,000	63,000			20,000	2,000,000	2,302,000

Sr No	Name	Father /Husband Name	Settlements	Vulnerability Allowance	Structure Relocation Allowance	Shifting Allowance for Houses	Shifting Allowance for Commercial Structures	Transition Allowance	Business Moving Assistance	House Rent	Severe Impact Allowance	Business Allowance for 12 months (To be determined on the per month average loss of business for 12 months)	Loss of Temporary Employment	Electricity Allowance	Household Dislocation /Chula Allowance	Total
181	Muhammad Mukhtar Shah	Ghulam Maqbool	Ratar		31,000	31,000		57,000		100,000	63,000			20,000	2,000,000	2,302,000
182	Muhammad Yousaf Shah	Ghulam Qadir Shah	Ratar		31,000	31,000		57,000		100,000	63,000			20,000	2,000,000	2,302,000
183	Syed Jehanzeb Shah	Syed Ghulam Hussain Shah	Ratar		31,000	31,000		57,000		100,000	63,000			20,000	2,000,000	2,302,000
184	Syed Sadaqat Hussain Shah	Syed Feroz Shah	Ratar		31,000	31,000		57,000		100,000	63,000			20,000	2,000,000	2,302,000
185	Syed Ghulam Qadir Shah	Muharam Shah	Ratar		31,000	31,000		57,000		100,000	63,000			20,000	2,000,000	2,302,000
186	Syed Sudeer Shah	Shakir Shah	Ratar		31,000	31,000		57,000		100,000	63,000			20,000	2,000,000	2,302,000
187	Syed Tahir Shah	Syed Qabil Shah	Ratar		31,000	31,000		57,000		100,000	63,000			20,000	2,000,000	2,302,000
188	Wajid Hussain Shah	Sabir Hussain Shah	Ratar		31,000	31,000		57,000		100,000	63,000			20,000	2,000,000	2,302,000
189	Liaqat Ali Shah	Ikhtlaq Hussain Shah	Ratar		31,000	31,000		57,000		100,000	63,000			20,000	2,000,000	2,302,000
190	Syed Ijaz Shah	Bashir Hussain Shah	Ratar		31,000	31,000		57,000		100,000	63,000			20,000	2,000,000	2,302,000
191	Syed Sultan Shah	Ghulam Qadir Shah	Ratar		31,000	31,000		57,000		100,000	63,000			20,000	2,000,000	2,302,000
192	Ghulam Jilani Shah	Mehram Shah	Ratar		31,000	31,000		57,000		100,000	63,000			20,000	2,000,000	2,302,000
193	Rustam Shah	Muhammad Mukhtar Shah	Ratar		31,000	31,000		57,000		100,000	63,000			20,000	2,000,000	2,302,000
194	Imdad Ali Shah	Syed Ibadat Ali Shah	Ratar		31,000	31,000		57,000		100,000	63,000			20,000	2,000,000	2,302,000
195	Syed Sadiq Shah	Abdul Wahab Shah	Ratar		31,000	31,000		57,000		100,000	63,000			20,000	2,000,000	2,302,000
196	Syed Munir Hussain Shah	Syed Muzamil Shah	Ratar		31,000	31,000		57,000		100,000	63,000			20,000	2,000,000	2,302,000
197	Muhammad Tariq Shah	Syed Mustafa Shah	Ratar		31,000	31,000	31,000	57,000	63,000	100,000	63,000	600,000		20,000	2,000,000	2,996,000
198	Syed Asif Ali Shah	Mahruf Shah	Bela Sachan (Takol)		31,000	31,000		57,000		100,000	63,000			20,000	2,000,000	2,302,000

Sr No	Name	Father /Husband Name	Settlements	Vulnerability Allowance	Structure Relocation Allowance	Shifting Allowance for Houses	Shifting Allowance for Commercial Structures	Transition Allowance	Business Moving Assistance	House Rent	Severe Impact Allowance	Business Allowance for 12 months (To be determined on the per month average loss of business for 12 months)	Loss of Temporary Employment	Electricity Allowance	Household Dislocation /Chula Allowance	Total
199	Syed Nasir Hameed Shah	Syed Hameed Uddin Shah	Shahgeen		31,000	31,000		57,000		100,000	126,000			20,000	2,000,000	2,365,000
200	Shamim Akhtar	Hameed Uddin Shah	Shahgeen		31,000	31,000		57,000		100,000	63,000			20,000	2,000,000	2,302,000
201	Syed Kamil Shah	Syed Allaudin Shah	Shahgeen		31,000	31,000	31,000	57,000	63,000	100,000	63,000	360,000		20,000	2,000,000	2,756,000
202	Fazal Haq	Rukan Alam	Bela Sachan (Takol)	63,000												63,000
203	Abdul Razaq	Muhammad Ishaq	Bela Sachan (Takol)	63,000												63,000
204	Muhammad Naseem	Abdur Rasheed	Bela Sachan (Takol)	63,000												63,000
205	Muhammad Haroon	Muhammad Zubair	Bela Sachan (Takol)	63,000												63,000
206	Bibi Aziz Fatima	Muhammad Iqbal Shah	Bela Sachan (Takol)	63,000												63,000
207	Ghulam Fatima	Fazal Ahmad	Bela Sachan (Takol)	63,000												63,000
208	Shafiq un Nisa	Muhammad Ashraf	Bela Sachan (Takol)	63,000												63,000
209	Zubaida Bibi	Ijaz Quraishi	Bela Sachan (Takol)	63,000												63,000
210	Bibi Sharf un Nisa	Abdul Qadir	Bela Sachan (Takol)	63,000												63,000
211	Liaqat Ali Shah	Pir Anayat Shah	Nihan	63,000												63,000
212	Salah uddin Shah	Inayat Shah	Nihan	63,000												63,000
213	Safdar Khan	Mir Afzal Khan	Nihan	63,000												63,000
214	Abdul Satar Shah	Syed Arab Shah	Nihan	63,000												63,000
215	Syed Mehmood Shah	Syed Arab Shah	Nihan	63,000												63,000
216	Shah Makhdoom Shah	Syed Arif Shah	Nihan	63,000												63,000

Sr No	Name	Father /Husband Name	Settlements	Vulnerability Allowance	Structure Relocation Allowance	Shifting Allowance for Houses	Shifting Allowance for Commercial Structures	Transition Allowance	Business Moving Assistance	House Rent	Severe Impact Allowance	Business Allowance for 12 months (To be determined on the per month average loss of business for 12 months)	Loss of Temporary Employment	Electricity Allowance	Household Dislocation /Chula Allowance	Total
217	Fazal Hidayat Shah	Inayat Shah	Nihan	63,000												63,000
218	Taiba Bibi	Inayat Shah	Nihan	63,000												63,000
219	Bibi Maryam	Inayat Shah	Nihan	63,000												63,000
220	Safia Bibi	Sajid Hussain Shah	Nihan	63,000												63,000
221	Ghulam Hayat Shah	Muhammad Azam Shah	Nihan	63,000												63,000
222	Abdul Wahab Shah	Ghulam Rabbani Shah	Nihan	63,000												63,000
223	Javed Shah	Mehmood Shah	Nihan	63,000												63,000
224	BibiFalil Un Nisa	Abdur Rehman	Nihan	63,000												63,000
225	Bibi Zeenat un Nisa	Syed Ghulam Muhammad Shah	Nihan	63,000												63,000
226	Zakir Hussain	Inayat Shah	Nihan	63,000												63,000
227	Bibi Khurshid	Ghulam Hussain Shah	Bela Paras	63,000												63,000
228	Bibi Malia	Abdul Sattar Shah	Bela Balsehri	63,000												63,000
229	Bibi Aziz un Nisa	Bashir Hussain Shah	Bela Balsehri	63,000												63,000
230	Bibi Shafiq	Muzamil Shah	Bela Balsehri	63,000												63,000
231	Bibi Khatoon	Ghulam Ahmad Shah	Bela Balsehri	63,000												63,000
232	Muhammad Parvez	Rahmat Shah	Ratar	63,000												63,000
233	Asia Bibi	Khalid Shah	Ratar	63,000												63,000
234	Bibi Hameeda	Syed Muzamil Shah	Ratar	63,000												63,000
235	Meher Afzoo	Barkat Ali Shah									63,000					63,000
236	Zain Ul Abideen	Shah Asghar									63,000					63,000
237	Syed Israr Ul Haq Shah	Sakhi Shah									63,000					63,000
238	Syed Waqas Shah	Sakhi Shah									63,000					63,000

Sr No	Name	Father /Husband Name	Settlements	Vulnerability Allowance	Structure Relocation Allowance	Shifting Allowance for Houses	Shifting Allowance for Commercial Structures	Transition Allowance	Business Moving Assistance	House Rent	Severe Impact Allowance	Business Allowance for 12 months (To be determined on the per month average loss of business for 12 months)	Loss of Temporary Employment	Electricity Allowance	Household Dislocation /Chula Allowance	Total
239	Syed Hussain Shah	Sakhi Shah									63,000					63,000
240	Hasnain Shah	Bashir Hussain Shah									63,000					63,000
241	Syed Mukhtiar Ahmad Shah	Syed Noor Muhammad Shah									63,000					63,000
242	Syed Shad Muhammad Shah	Syed Noor Muhammad Shah									63,000					63,000
243	Syed Meer Muhammad Shah	Syed Noor Muhammad Shah									63,000					63,000
244	Bibi Tahira	Syed Noor Muhammad Shah									63,000					63,000
245	Bibi Kinza	Syed Muzamil Shah									63,000					63,000
246	Bibi Aqeela	Syed Fareed Hussain Shah									63,000					63,000
247	Shehzadi Begum	Syed Jalal Shah									63,000					63,000
248	Bibi Rifat	Sakhi Shah									63,000					63,000
249	Tanzeet	Sakhi Shah									63,000					63,000
250	Tabasum Bibi	Sakhi Shah									63,000					63,000
251	Bibi Shumaila	Sakhi Shah									63,000					63,000
252	Bibi Irum	Shah Faqeer Shah									63,000					63,000
253	Bibi Saima	Shah Faqeer Shah									63,000					63,000
254	Kinza Fatima	Ghulam Jilani Shah									63,000					63,000
255	Abdul Majeed Shah	Ghulam Hussain Shah									63,000					63,000
256	Meher Un Nisa	Syed Abdul Satar Shah									63000					63,000
257	M Munawar	Allah Ditta											126,000			126,000
258	Javed	Mubeen											126,000			126,000
259	Nisar	Ali Zaman											126,000			126,000

Sr No	Name	Father /Husband Name	Settlements	Vulnerability Allowance	Structure Relocation Allowance	Shifting Allowance for Houses	Shifting Allowance for Commercial Structures	Transition Allowance	Business Moving Assistance	House Rent	Severe Impact Allowance	Business Allowance for 12 months (To be determined on the per month average loss of business for 12 months)	Loss of Temporary Employment	Electricity Allowance	Household Dislocation /Chula Allowance	Total
260	Mushtaq Hussain Shah	Ghulam Jillani Shah											126,000			126,000
261	Aurang Zeb	Wali Rehman											126,000			126,000
262	Mohsin	Abad Deen ud											126,000			126,000
263	M Sajjad	Said Rehman Ur											126,000			126,000
264	Basheer	Mian											126,000			126,000
265	Shafi	Mian											126,000			126,000
266	Rafique	Azim Ullah											126,000			126,000
267	Mukhtar	Mahmood											126,000			126,000
268	Sadiq Ali	Masoom Shah											126,000			126,000
269	Bashir	Abdu rehman											126,000			126,000
270	Muneer	Noor Jelani											126,000			126,000
271	Nayir Shah	Niaz Shah											126,000			126,000
272	Bibi Murad	Araf Shah											126,000			126,000
273	M Fareed	Abdul Latif											126,000			126,000
274	Bashir	Abdu Rehman											126,000			126,000
275	Abdul	Zafar											126,000			126,000
276	Mubarak Ali Shah	Noor Hussain Shah											126,000			126,000
277	Mazhar Ali Shah	Noor Shah											126,000			126,000
278	Syed fahad Shah	Sakhi Shah											126,000			126,000
279	Adbul Saboor	Abdul Qayum											126,000			126,000
280	Obaid Shah	Anwar Shah											126,000			126,000
281	Umair	Anwar Shah											126,000			126,000
282	Mubarik	Noor hussain Shah											126,000			126,000

Sr No	Name	Father /Husband Name	Settlements	Vulnerability Allowance	Structure Relocation Allowance	Shifting Allowance for Houses	Shifting Allowance for Commercial Structures	Transition Allowance	Business Moving Assistance	House Rent	Severe Impact Allowance	Business Allowance for 12 months (To be determined on the per month average loss of business for 12 months)	Loss of Temporary Employment	Electricity Allowance	Household Dislocation /Chula Allowance	Total
283	M. Bashir	Syin Muhammad											126,000			126,000
284	Rifaqat Shah	Noor Hussain Shah											126,000			126,000
285	Syed Tahir Hussain Shah	Ahmad Nawaz Shah											126,000			126,000
286	Moheen Ali	M Anees											126,000			126,000
287	Safdar	Fazal hayat Shah											126,000			126,000
288	Meher Shah	Fazal hayat Shah											126,000			126,000
289	Ibrar	Fazal hayat Shah											126,000			126,000
290	Bibi Murtaza	Nazeer Hussain											126,000			126,000
291	M Hussain Shah	Suhaib Haq Shah											126,000			126,000
292	Shoukat Shah	Shah Gee											126,000			126,000
293	Mushtaq Hussain Shah	Ghulam Jillani Shah											126,000			126,000
294	Akhlaq Hussain Shah	Syed Mehmood Shah											126,000			126,000
295	Aftab Shah	Mushtaq Hussain Shah											126,000			126,000
296	Jan Muhammad	Meer Zaman											126,000			126,000
297	Rifaqat	Rafi Ullah											126,000			126,000
298	Syed Abid Hussain Shah	Syed Qabal Shah											126,000			126,000
299	Imdad Shah	Munawar Shah											126,000			126,000
300	Abid Shah	Rehmat Shah											126,000			126,000
Total				3,213,000	5,890,000	5,890,000	465,000	10,830,000	945,000	19,000,000	13,797,000	6,840,000	5,544,000	3,800,000	392,000,000	468,214,000