

Social Monitoring Report

Semi-Annual Report

Project Number: 51190-001
Loan Number: L3702 NEP
January 2020

Nepal: Disaster Resilience of Schools Project

Prepared by the Government of Nepal for the Asian Development Bank.

This Social Monitoring Report is a document of the borrower. The views expressed herein do not necessarily represent those of ADB's Board of Directors, Management, or staff, and may be preliminary in nature. Your attention is directed to the "terms of use" section of this website.

In preparing any country program or strategy, financing any project, or by making any designation of or reference to a particular territory or geographic area in this document, the Asian Development Bank does not intend to make any judgments as to the legal or other status of any territory or area.

TABLE OF CONTENTS

1. Executive Summary.....	1
2. Introduction	1
2.1 Background of the Project.....	1
2.2 Implementation Status of Sub projects.....	2
3. Status of Implementation of DRSP with regards to Social Safeguards.....	2
3.1 Land Acquisition	2
3.2 Indigenous People	3
4. Safeguards Loan Covenants	3
4.1 Compliance status of project	3
4.2 Standard monitoring checklist/indicators.....	7
4.3 Monitoring and Reporting Arrangements	9
5. Compliance to National Laws and Policy	9
6. Grievance Redress Mechanism	9
7. Current Status of GRM.....	10
8. Public Consultations and Disclosure:	13

LIST OF TABLES

Table 1: Status of Loan Covenants	4
Table 2: Monitoring Indicators and Status	7
Table 3: Status of GRC 1 establishment.....	10
Table 4: Composition of Grievance Redress Committee (GRC1) member.....	11
Table 5: Project safeguard support team.....	11

LIST OF ANNEXES

Annex 1: First Batch (Recon 1) their Land Ownership Status as of December 2019	15
Annex 2: Meeting Minutes and Documents	20
Annex 3: National Laws and Policy Frameworks	50
Annex 4: Response to Comments Matrix	54
Annex 5: Updated Master Plan with Major Change.....	55
Annex 6: Schools under Recon 2 for Sindhupalchowk & their Land Ownership Status	64
Annex 7: Trail shifting in four schools under DRSP RECON-01	65

ABBREVIATIONS

ADB	–	Asian Development Bank
AP	–	Affected Persons
CLPIU (Edu)	-	Central Level Project Implementation Unit (Edu)
DDR	-	Due Diligence Report
DSC	–	Design and Supervision Consultants
DUDBC	–	Department of Urban Development and Building Construction
DLPIU	-	District Level Project Implementation Unit
EA	–	Executing Agency
EARF	-	Environmental Assessment and Review Framework
GON	–	Government of Nepal
GRC	–	Grievance Redress Committee
IA	–	Implementing Agency
IP	–	Indigenous People
IR	–	Involuntary Resettlement
LA	–	Land Acquisition
LA Act	–	Land Acquisition Act
NGO	–	Non-Government Organizations
PCO	–	Project Coordination Office
PD	–	Project Director
PIU	–	Project Implementation Unit
PAM	–	Project Administration Manual
REA	-	Rapid Environment Assessment
RP/IPP	–	Resettlement Plan
R&R	–	Resettlement and Rehabilitation
TLC	-	Temporary Learning Center
RE	-	Resident Engineer
SE	-	Site Engineer
SEM	-	Safeguard and Environment Monitors

1. Executive Summary

1. The Disaster Resilience of Schools Project DRSP is one of the many initiatives that were undertaken as reconstruction activities after the devastating earthquake of 2015 which brought huge losses to human lives and properties. Among others students and the school infrastructures were among the most affected. Like in any natural calamities there was an instant show of solidarity from International communities with assistance in bringing life back to normalcy. The ADB also came on board with various funding mechanism and DRSP is one such initiative.

2. The Project envisages reconstruction & retrofitting of about 174 schools. The project has well developed social safeguard protocols and covenants to be followed while designing and implementing the project. Among the safeguard issues include, effect on the customary rights, livelihood system or culture of the indigenous people, physical as well as economic displacement among others. While implementing the project it also mandates that a well-defined Grievance Redressal Mechanism (GRM) is developed and awareness disseminated to the stakeholders along with awareness of various components of the project to the stakeholders. This project is categorized as Category “B” in terms of Social Safeguards with the requirements of ADB SPS 2009

3. The reconstruction component is in various stages of implementation in that 66 schools are in advance stages of reconstruction while 107 schools have been tendered and contract award will progressively take place within the next 2 months. The safeguard issues are being constantly monitored, reviewed and updated wherever necessary. The previously prepared DDRs have been reviewed and updated for the 66 schools of the Recon 1 and for 19 schools of Recon 2 under Sindhupalchowk and Dolakha districts, and the remaining schools under Recon 2 are being updated and will be submitted shortly.

4. The sensitization of the project and its benefits is an ongoing process. A number of site visits coupled with discussions with the SMC, Local Community and other stakeholders are some of the initiatives that have been undertaken. The formation of various level GRCs in all the project sites is another achievement towards the compliance

5. There has been no dispute on the land acquisition since most the land over which the schools are being built are either in the school owned lands, voluntarily donated land or where the appropriate agencies have given the land user rights as per the existing norms of the Government of Nepal.

6. There has been no Grievance recorded/reported so far though the GRCs are already in place at various levels.

2. Introduction

2.1 Background of the Project

8. The Disaster Resilience of Schools Project (DRSP) will reconstruct and retrofit about 174 secondary school buildings to earthquake-resistance standard that were damaged by the devastating 2015 Gorkha earthquake in Nepal. These schools have been selected based on the total enrollment, the scale of the physical damages incurred, and the proportion of girls and underprivileged students. They are located in 14 districts affected by the earthquake. The investment works will also include the provision of laboratories, information communication and technology, library, gender segregated toilets, and amenities designed to mitigate other potential weather-related disaster and ensure a safe learning environment. Along with the infrastructure investments, the project will train the school management and communities to increase awareness and reduce exposure and vulnerability to natural disaster.

9. The impact of the project will be to enhance the disaster risk management for human resource development. The expected project outcome is the achievement of disaster resilience of schools and communities through improved learning environment. The three expected project outputs are: (i) heavily damaged schools reconstructed and improved; (ii) unsafe schools retrofitted and disaster risk reduced; and (iii) institutional capacity for disaster resilience strengthened.

10. A total of 67 schools were considered for first batch (Recon1). The DDR review and assessment indicated that 66 schools had sufficient land with land ownership certificate within existing boundary and one school had adequate land with land use right issued by the local government. The construction

activities are expected to be limited within the existing boundaries of the schools. According to the assessment of land availability for the proposed schools considered for project design and readiness, there would not be the need of new land acquisition resulting in physical as well as economic displacement. The due diligence report prepared for social safeguards presents detailed information on land availability and requirements disaggregated by schools.

11. Similarly, a total of 107 schools are considered for second batch (Recon 2). DDRs and master plans prepared for all the schools are being reviewed and supporting documents that are lacking therein are in the process of collection for finalizing them. Package wise consolidated DDR for Sindhupalchowk and Dolakha have been prepared and submitted while the same is ongoing for other packages.

12. Based on DDR review and analysis, it was assumed that the schools considered for funding by the project in the future are also unlikely to require additional land. However, a minimal area of land may be required in the rare case where existing land may not be suitable for reconstruction due to unforeseen geophysical conditions. The project has been classified as category 'B' for involuntary resettlement in accordance with ADB's SPS 2009. A Resettlement Framework had been prepared to (i) bridge the gap between borrower's and involuntary resettlement requirements of ADB's Safeguard Policy Statement (2009), (ii) guide the screening and planning process of land acquisition and involuntary resettlement, and (iii) lay out the principles and objectives governing the preparation and implementation of involuntary resettlement planning documents.

2.2 Implementation Status of Sub projects

13. Currently, there are 67 schools under Recon 1 in the eight earthquake affected districts namely, Okhaldhunga, Sindhuli, Ramechhap, Dolakha, Sindhupalchowk, Kavre, Bhaktapur and Kathmandu. The civil works contracts for all schools have been awarded in 6 packages with a contract period having completion date of August 2020 with respect to Okhaldhunga district and for remaining 5 packages of May 2020. Except for the Okhaldhunga contract package where the progress is quite varied in that some schools are just completing the foundation works but the remaining 5 packages are close to finishing and likely handover is anticipated in next two-three months for about 70% of the schools while all the remaining are scheduled to finish well within the contract period. The physical progress of construction by the end of November 2019 has been an average of 62% with highest being in Bhaktapur with 85% and lowest being in Okhaldhunga with 23%. Approximately 63.88% of time has elapsed except Okhaldhunga district i.e. 52.77% elapsed.

3. Status of Implementation of DRSP with regards to Social Safeguards

3.1 Land Acquisition

14. The social impact conditions in terms of involuntary resettlement, impacts on indigenous people, loss of income and assets, and access to assets because of school reconstruction as described in DDR (June 2018) remained largely unchanged till this date. This means that there have not been involuntary resettlement impacts. All the construction works are being carried out on the existing land owned by or legally occupied by the schools (**Annex 1**). For a few schools of Okhaldhunga, Sindhuli, Bhaktapur and Kavre districts there have been shifting part or full structure to adjoining location either within existing school owned land or by acquiring neighboring land parcel on the basis of willing buyer and seller negotiated price and exchange land for land. The issues have been resolved with presence of land ownership document possession with respective schools (**Annex 2.1** attachments 2.1 – 2.15.2). Accordingly, this project is categorized as Category "B" in terms of Social Safeguards with the requirements of ADBSPS 2009.

15. None of these activities is expected to cause displacement and other losses to people.

16. Master plans together with DDRs have been updated for schools having changes in Master Plans supported by necessary safeguard documents as required and submitted for approval. Updated master plans for the schools are provided in **Annex 5**.

17. The updating of the DDRs for the Sindhupalchowk and Dolakha Districts for the Recon 2 schools has been completed. Also, the Consolidated DDR for both the districts has been prepared

and submitted to the CLPIU. There is no further land acquisition of land other than what has been already acquired or user rights obtained as maybe the case. The details are provided in **Annex 7**.

18. With reference to impacts of village trails that passes through the compounds of Shree Ajadi Ma Vi, Melung Dolakha; Tamakoshi Janajagriti Ma Vi, Khimti Ramechhap; Shree Ma Vi, Jyamirekhani, Ramechhap; and Janasudhar Lower Secondary School, Sindhupalchowk as mentioned in the consolidated DDR, respective SMCs have committed to allow continuous access to villagers by shifting the foot trails along the borders of school owned land. The shifted trails will be used as link road to connect number of villages to market centers, health posts, motorable roads, planting, harvesting and doing other agricultural activities including selling farm products and buying daily necessary items from markets. The respective DLPIUs had meetings with SMCs for shifting village trails and details and memorandums are provided in **Annex 6**.

3.2 Indigenous People

19. During field visits it is reconfirmed that the land being used by the schools is exclusively for educational purposes where indigenous peoples have no collective attachments. The new school facilities built under the project will be beneficial to the children of the indigenous people who are/will be among the students of the school. Implementation of the project activities do not directly nor indirectly affect the customary rights, livelihood system or culture of the indigenous people. The project remained Category C for indigenous peoples according to ADB's Safeguard Policy Statement (2009).

4. Safeguards Loan Covenants

4.1 Compliance status of project

20. The environmental and social safeguard requirements have been assessed and it has been found that the project has thus far complied with the statutory requirements related to the safeguards. The formation of Grievance Redress Committee at school level (GRC1) is almost complete with GRC 1 to be formed due to location shifting issue. The GRC2 and Safeguards Desks have been established in all DLPIU.

Semi-Annual Social Compliance Monitoring Report (July-December 2019)

21. The compliance status with social loan covenants are presented in the following

Table 1: Status of Loan Covenants

S. N.	Covenants as Mentioned in Schedule 4	Status of Compliance	Action Required
Implementation Arrangements			
Land Acquisition and Involuntary Resettlement			
Loan Agreement Schedule 4, para 6	<p>6. The Borrower shall ensure that:</p> <p>(a) All land and all rights-of-way required for the Project are made available to them. Works contractor in accordance with the schedule agreed under the related Works contract and all land acquisition and resettlement activities are implemented in compliance with (i) all applicable laws and regulations of the Borrower relating to land acquisition and involuntary resettlement; (ii) the RF; and (iii) all measures and requirements set forth in the RP, and any corrective or preventative actions set forth in the Safeguards Monitoring Report; and</p> <p>(b) No works involving involuntary resettlement impacts are commenced until ADB has cleared the final RP of each package.</p>	<p>(a) No land acquisition is involved in the construction activities under Recon 1. The realignment of the walking trails in four of the schools namely, Shree AjadiMavi, Melong, Dolakha; Tamakoshi Janajagriti Mavi, Kemtey Ramechap; Shree Mavi, Jamirey kahni, Ramechap & Janashudhar LSS, Sindhupalchowk will be completed before the handing-taking over of the construction activities. This activity required deferment mainly because the construction activities are ongoing with proper barricading and the thorough fare is not obstructed.</p> <p>(b) Involuntary resettlement not foreseen</p>	The Land ownership certificates (Lal Purjas). have been collected for all schools and are provided for in the Revised DDRs
Loan Agreement Schedule 4, para 7	<p>7. Without limiting the application of the Involuntary Resettlement Safeguards or the RP, the Borrower shall ensure that no physical or economic displacement takes place in connection with the Project until:</p> <p>(a) Compensation and other entitlements have been provided to affected people in accordance with the RP; and</p> <p>(b) a comprehensive income and livelihood restoration program have been established in accordance with the RP.</p>	No physical or economic displacement has taken place.	No action required
Indigenous People			

Semi-Annual Social Compliance Monitoring Report (July-December 2019)

S. N.	Covenants as Mentioned in Schedule 4	Status of Compliance	Action Required
Implementation Arrangements			
Loan Agreement Schedule 4, para 8	8. The Borrower shall ensure that the Project does not involve any indigenous peoples' impacts within the meaning of the SPS. In the event the Project involves any such 17 Schedule 4 impacts, the Borrower shall take all steps required to ensure that the Project complies with the applicable laws and regulations of the Borrower and with the SPS.	No impact to the indigenous people is involved in the activities	No action required.
Gender and Development			
Loan Agreement Schedule 4, para 10	10. The Borrower shall ensure that (a) the GAP is implemented in accordance with its terms; (b) the bidding documents and contracts include relevant provisions for contractors to comply with the measures set forth in the GAP; (c) adequate resources are allocated for implementation of the GAP; and (d) progress on implementation of the GAP, including progress toward achieving key gender outcome and output targets, are regularly monitored and reported to ADB.	Partially Complied. Community Awareness Consultant is in place, GESI action plan shall be implemented. Need to elaborate the activities taken up thus far.	Effective implementation
	Safeguards Monitoring and Reporting		
Loan Agreement Schedule 4, para 13	13 The Borrower shall do the following: (a) submit semi-annual Safeguards Monitoring Reports for environmental and involuntary resettlement to ADB and disclose relevant information from such reports to affected persons promptly upon submission	Mentoring and reporting will be done as per covenants.	DSC will submit the quarterly and semiannual monitoring reports.
Grievance Redress Mechanism			
Loan Agreement Schedule 4, para 18	18. The Borrower shall ensure that, within 3 months after the Effective Date, the EA enhances its existing GRM to be acceptable to ADB, and forms grievance redress committees at all levels (central, local, and school) to receive and resolve complaints/grievances or act upon reports from stakeholders on misuse of funds and other irregularities, including grievances due to environmental impacts and land acquisition.	Partially complied. Grievance redress mechanism (GRM) has been established at various levels to receive and resolve complaints and grievances.	Effective implementation

Semi-Annual Social Compliance Monitoring Report (July-December 2019)

S. N.	Covenants as Mentioned in Schedule 4	Status of Compliance	Action Required
Implementation Arrangements			
	The committee shall (a) make public of the existence of the GRM; (b) review and address grievances of stakeholders of the Project, in relation to either the Project, any of the service providers, or any person responsible for carrying out any aspect of the Project; and (c) proactively and constructively responding to them.	<p>At the Central Level there is a GRC constituted at CPLIU and comprising of 3 members chaired by CLPIU Project Director, and CLPIU Safeguard Focal Person, DSC Safeguard Expert.</p> <p>At the District Level there are GRC2 constituted in all DLPIUs and comprising of 3 members chaired by DLPIU project manager, and DLPIU safeguard focal person, DSC safeguard monitor.</p> <p>At the School Level formation of GRC1 has been completed in 64 schools and comprising of 5 members chaired by SMC chair, and DLPIU/ DSC site in charge, head teacher, representative of parent's teachers committee and one representative from surrounding community will be members of the committee</p>	

4.2 Standard monitoring checklist/indicators

22. Standard monitoring checklist/indicators have been developed and provided with orientation training conducted both at DRSP head office and respective sites during field visits to all the safeguard and environment monitors (SEM) for monitoring social safeguard activities. The Following table gives the overall status of monitoring progress.

Table 2: Monitoring Indicators and Status

S. N.	Resettlement Activities	Progress	Remarks
A. Preconstruction activities and resettlement plan activities			
1	Assessment of new resettlement impacts due to changes in project design (if required)	Not Applicable (N/A) as the sub projects are already in construction stage	
2	Preparation/updating of resettlement plan(s) based on final detail design	N/A	
	Disclosure of updated resettlement plan to affected people and communities	N/A	
3	Submission for review and approval of the final/ updated resettlement plan from ADB	N/A	
4	Approval to start the civil works from ADB	N/A	
5	Disclosure of approved final RP(s) in ADB and EA websites	N/A	
6	Establishment of grievance redress committee	N/A	
7	Verification of displaced persons census list; assessment on compensation and assistance, and readjustment	N/A	
	Preparation/selection of the temporary relocation sites for the hawkers	N/A	
B. Resettlement plan implementation			
1	Payment of compensation to displaced persons	Not required as there is no displacement of people under any of the sub-projects	
2	Special measures for vulnerable groups	N/A	
3	Reinstallation of public utilities	Walking trails in Shree AjadiMavi, Melong, Dolakha; Tamakoshi Janajagriti Mavi, Kentey Ramechap; Shree Mavi, Jamireykahni, Ramechap & Janashudhar LSS, Sindhupalchowk require realignment	Will be undertaken before the closure of the construction activities and handing taking over of the sites
4	Records of grievance redressal	No one has filed grievance as yet	Grievance record books maintained by all GRCs
5	Temporary relocation of hawkers and vendors	No hawkers and vendors existed in any site	
C. Social measures during construction as per contract provisions			

Semi-Annual Social Compliance Monitoring Report (July-December 2019)

S. N.	Resettlement Activities	Progress	Remarks
1	Prohibition of employment or use of children as labor	No under children engaged as labour in any site	
2	Prohibition of forced or compulsory labor	No forced labour observed	
3	Ensure equal pay for equal work to both men and women	Being complied	
4	Implementation of all statutory provisions on labor like health, safety, welfare, sanitation, and working conditions	Partially complied	Details are provided in Semiannual Environmental Monitoring Report
5	Maintenance of employment records of workers	Contractors have maintained workers employment record.	

4.3 Monitoring and Reporting Arrangements

23. Regular monitoring activities are being carried out for assessing resettlement progress and identifying potential difficulties and problems. The extent of monitoring activities includes their scope and periodicity commensurate with the project's risk and impacts. Among them it includes the following:

- (i) Monitoring system is being undertaken as follows:
 - a. Administrative monitoring to ensure that implementation is on schedule and problems are dealt with on a timely basis.
 - b. Monitoring Socio-economic parameters during and after resettlement impact utilizing baseline information established through the socio-economic survey undertaken during project sub-preparation.
 - c. Overall monitoring to assess status of affected persons.

5. Compliance to National Laws and Policy

24. The policy framework related to the resettlement issues for the Program are based on national laws namely The Land Acquisition Act, 1977 which is the core legal document in Nepal; Land Reform Act (1964); Forest Act (1997); Local Governance Operation Act (2017); Land Acquisition, Resettlement and Rehabilitation Policy (LARRP); and ADB's Safeguard Policy Statement (2009) among others. The salient features of Government and ADB policies are summarized in **Annex-3**.

6. Grievance Redress Mechanism

25. The project is required to form its own mechanism to hear grievances and concern raised from affected persons and project beneficiaries in addition to GRM provisions specified in land acquisition act 1977. The objective of the Grievance Redress Mechanism (GRM) is to receive and resolve complaints as quickly as possible and at the local level through a process of conciliation; and, if that is not possible, to provide clear and transparent procedures for appeal.

26. **First level of GRC:** A GRC1 will be formed at school level comprising 5 members. The GRC1 will be chaired by SMC chair, and DLPIU/ DSC site in charge, head teacher, representative of parent's teachers committee and one representative from surrounding community will be members of the committee.

27. **Second level of GRC2:** The second-level GRC will be formed at DLPIU comprising 3 members to hear the unresolved grievances forwarded by the school level GRC2. The GRC2 will be chaired by DLPIU project manager, and DLPIU safeguard focal person, DSC safeguard monitor.

28. Each GRC will maintain a grievance registry containing following information: (i) name of the person; (ii) date complaint was received; (iii) nature of complaint; (iv) location, (v) means of communication, (vi) status of the complaint (in process, resolved, forwarded to next level).

29. **Third level of GRC:** The third-level GRC will be formed at CLPIU comprising 3 members to hear the unresolved grievances forwarded by the DLPIU level GRC. The GRC will be chaired by CLPIU Project Director, and CLPIU Safeguard Focal Person, DSC Safeguard Expert.

30. The CLPIU's project director will activate the third level of the GRM by referring the issue (with written documentation) forwarded by lower level GRCs, which will, based on review of the grievances, address them in consultation with CLPIU, DLPIU, and complainant. The member secretary of the GRC with support of DSC safeguard expert will be responsible for processing and placing all papers before the GRC, recording decisions, issuing minutes of the meetings and taking follow up action to see that formal orders are issued and the decisions carried out. Decision has to be made within 15 days of receipt of complaint at this level. Complaints can be registered at GRC of CLPIU. However, CLPIU level GRC shall refer the complaints registered at the CLPIU to the concerned school level GRM for initial hearing within 7 days of registration.

31. In addition to the project GRM, an aggrieved person shall have access to the country's legal system at any stage, and accessing the country's legal system can run parallel to accessing the GRM and is not dependent on the negative outcome of the GRM.

32. If the established GRM is not able to resolve the issue, the affected person also can use the ADB Accountability Mechanism through directly contacting (in writing) the complaint receiving officer (CRO) at ADB headquarters or the ADB Nepal Resident Mission. The complaint can be submitted in any of the official languages of ADB's DMCs.

7. Current Status of GRM

33. As per the provisions described above GRC2 and safeguards desks have been established in all DLPIUs. Altogether 66 out of 67 RECON1 Schools have formed GRC 1 in their respective schools. Due to location issue, formation of one GRC in Okhaldhunga is pending. Grievance register books have been maintained by all schools with details of grievances, registration date, and name of complainant and contact address. So far, no grievance has been received in any of the GRCs. Details of GRC status are provided in the following table.

Table 3: Status of GRC 1 establishment

S.N	Project District	Total no. of School	Number of GRC formed	Remarks
1	Okhaldhunga	8	7	Formation of 1 GRC pending due to location issue
2	Sindhuli	13	13	
3	Ramechhap	12	12	
4	Dolakha	12	12	
5	Sindhupalchowk	8	8	
6	Kavre	10	10	
7	Bhaktapur	2	2	
8	Kathmandu	2	2	
	Total	67	66	
	GRC2 at 8 districts		8	

34. GRC1 comprises a total of 332 persons as committee member. Out of total members 56 (19.8 percent) members are female. Multi-caste/ethnic composition has been considered during the GRC1 formation. The majority representative number of GRC1 members belongs to Brahmin/Chhetri caste

group with 187 (56.3 percent), followed by Janajatis 86 (25.9 percent), Newars 37(11.1 percent), Dalits 9 (2.7 percent), OBC 9 (2.7 percent), and others 4 (1.2 percent). The composition disaggregated by Gender, Caste and Ethnicity details of GRC1 has been provided in the following table.

Table 4: Composition of Grievance Redress Committee (GRC1) member

Status (out of 67 school)	GRC1 member Composition disaggregated by Gender, Caste and Ethnicity																						
	Dalits				Janajatis						Brahmin/ Chhetri				Other Back ward Class group s		Mus lims		Others		Total		Gra nd Tot al
					Others				Newars														
	Hill		Mad hesi		Hill		Terai				Newars		Hill										
F	M	F	M	F	M	F	M	F	M	F	M	F	M	F	M	F	M	F	M				
66	2	7	0	0	18	65	1	2	6	31	29	154	0	4	0	9	0	0	0	4	56	276	332
%	0.6	2.1	0	0	5.4	19.6	0.3	0.6	1.8	9.3	8.7	46.4	0	1.2	0	2.7	0	0	0	1.2	16.9	83.1	100

35. Additionally, safeguard support team has been established both at central (CLPIU) and district level (DLPIU) as shown in the following table.

Table 5: Project safeguard support team

S. N.	Name	Designation /Office	Designation	Roles
A	CLPIU			
1	Youb Raj Paudyal	DPD, CLPIU		Implementing agency and will look after the overall safeguard’s compliance of the project
2	Udhab Nepal	Civil Engineer, CLPIU		
3	Suraj Parajuli	Engineer, CLPIU	Environment Safeguards Focal Person	Safeguards Desk comprising focal persons at CLPIU will organize routine meetings at central and local levels, respectively, to review safeguard compliance, emerging issues, agree for corrective actions, and coordinate with the technical team & contractors for their implementation.
4	Kiran Kumari Lekhak	Section Officer, CLPIU	GESI/Social Safeguards Focal Person	
B	DLPIUs			
1	Dillishwor Pradhan	DLPIU, Unit Chief, Bhaktapur	GRC2-Chair	1) To support and resolve complaints/grievances as quickly as possible at the local level through a process of consultation; and, if that is not possible, to provide clear and transparent procedures for appeal.
2	Arjun Rayamajhi	DLPIU, Unit Chief, Kathmandu	GRC2-Chair	
3	Dwarika Pd. Pokharel	DLPIU, Unit Chief, Kavrepalanchok	GRC2-Chair	
4	Shiba Kumar Sapkota	DLPIU, Unit Chief, Sindhuli	GRC2-Chair	
5	Bal Bahadur Karki	DLPIU, Unit Chief, Okhaldhunga	GRC2-Chair	2) Responsible for monitoring compliance by using standard monitoring checklist prepared by ES for each individual school. The DLPIU will verify and submit safeguard monitoring report in a standard format to CLPIU and ADB. The
6	Nirmal Kumar Ghimire	DLPIU, Unit Chief, Ramechhap	GRC2-Chair	
7	Yam Bahadur Khadka	DLPIU, Unit Chief, Sindhupalchwok	GRC2-Chair	
8	Dev Kumar Baral	DLPIU, Unit Chief, Dolakha	GRC2-Chair	

Semi-Annual Social Compliance Monitoring Report (July-December 2019)

S. N.	Name	Designation /Office	Designation	Roles
				reports will contain summary of work progress during the reporting period, quality of safeguards compliance, recommended corrective actions, and follow-up on corrective actions agreed in the last report.
9	Shyam Babu Sha	Technical Assistant, DLPIU, Bhaktapur	GESI/Social Safeguards Focal Person	Responsible for undertaking overall environmental social and GESI compliance in the subproject activities in the district.
10	Pratik Raj Karki	Engineer, DLPIU, Dolakha	GESI/Social Safeguards Focal Person	
11	Yadu Bikram Thapa	Engineer, DLPIU, Kavrepalanchok	GESI/Social Safeguards focal person	
12	Kopila Gyawali	Section Officer, DLPIU, Kathmandu	GESI/Social Safeguards focal person	
13	Durga Prasad Kafle	Section officer, DLPIU, Sindhuli	GESI/Social Safeguards focal person	
14	Om Prasad Gautam	Section officer, DLPIU, Okhaldhunga	GESI/Social Safeguards focal person	
15	Kumar Prasad Subedi	Non Gazetted First class, DLPIU, Ramechhap	GESI/Social Safeguards focal person	
16	Monika Joshi	Sub-Engineer, DLPIU, Sindhupalchok	GESI/Social Safeguards focal person	
17	Bichari Prasad Adhikari	Section officer, DLPIU, Lalitpur	GESI/Social Safeguards focal person	
18	Jyoti Thapa Magar	Sub-Engineer, DLPIU, Gorkha	GESI/Social Safeguards focal person	
19	Bodhraj Pathak	Section officer, DLPIU, Nuwakot	GESI/Social Safeguards focal person	
20	Manohar Dhakal	Sub-Engineer, DLPIU, Rasuwa.	GESI/Social Safeguards focal person	
21	Hari Chandra Sapkota	Section officer, DLPIU, Makwanpur	GESI/Social Safeguards focal person	
22	Sher Bahadur Khatri	Sub-Engineer, DLPIU, Dhading	GESI/Social Safeguards focal person	
23	Ajay Kr. Shah	Engineer, DLPIU, Bhaktapur	Environment Safeguards Focal Person	
24	Rajendra Shrestha	Engineer, DLPIU, Dolakha	Environment Safeguards Focal Person	
25	Sovit Shrestha	Engineer, DLPIU, Kavrepalanchok	Environment Safeguards Focal Person	
26	Sagar Paudel	Engineer, DLPIU, Kathmandu	Environment Safeguards Focal Person	
27	Anil Kumar Yadav	Engineer, DLPIU, Sindhuli	Environment Safeguards Focal Person	
28	Sabin Lama	Engineer, DLPIU, Okhaldhunga	Environment Safeguards Focal Person	
29	Sundar Shyam Ghimire	Engineer, DLPIU, Ramechhap	Environment Safeguards Focal Person	

Semi-Annual Social Compliance Monitoring Report (July-December 2019)

S. N.	Name	Designation /Office	Designation	Roles
30	Sher Bdr Pujara	Engineer, DLPIU, Sindhupalchwok	Environment Safeguards Focal Person	
31	Indralal Maharjan	Engineer, DLPIU, Lalitpur	Environment Safeguards Focal Person	
32	Baburam Devkota	Engineer, DLPIU, Gorkha	Environment Safeguards Focal Person	
33	Suman Pokhrel	Engineer, DLPIU, Nuwakot	Environment Safeguards Focal Person	
34	Pradip Sharma	Engineer, DLPIU, Rasuwa	Environment Safeguards Focal Person	
35	Sandip Adhikari	Engineer, DLPIU, Makwanpur	Environment Safeguards Focal Person	
36	Nirmal Bogati	Engineer, DLPIU, Dhading	Environment Safeguards Focal Person	
C	DSC-Safeguards Experts			
1	Rikesh Chitrakar	Environment Safeguards Expert DSC HO	Implementation, monitoring and reporting of environmental safeguards works of the project	
2	Ratna Meher Bajracharya	Social Safeguards Expert DSC HO	Guide and monitoring and supervision of social safeguards works of the project	
3	Prakash Panday	GESI Expert DSC HO	Monitoring, supervision and implementation of GESI action plan of the project	
D	DSC Safeguards and GESI Monitors			
1	Ambika Ghimire	Sindhupalchwok	Supporting the project in implementing environmental and social safeguards requirements by educating, data collection and monitoring the activities during the construction phase	
2	Anjila Poudel	Okhaldhunga		
3	Deepa Katuwal	Ramechhap		
4	Nabina Karki Gautam	Bhaktapur		
5	Nabina Tiwari	Kathmandu		
6	Roshan Poudel	Sindhuli		
7	Saroj Koirala	Kavre		
8	Shova Subedi	Dolakha		

8. Public Consultations and Disclosure:

36. An extensive consultation program with key stakeholders are being carried out by Safeguard Experts and safeguard and Environment Monitors (SEM) during their field visits and safeguard monitors on a regular basis, in line with the requirements pertaining to environmental and social safeguard issues as required by ADB.

37. A standard format that has been developed for collecting information and addressing the safeguard and GESI.

Annexes

Semi-Annual Social Compliance Monitoring Report (July-December 2019)

Annex 1: First Batch (Recon 1) their Land Ownership Status as of December 2019

S.N.	EMIS	School Name	Districts	Address	Constru ction status	Total area of land required for school re- constructio n (sq. m)	Total area of land owned by school as per land ownership certificate.	Total area of Land within existing school boundary	Total area of land required as per master plan (sqm)	Land ownership status of existing land (sqm.)			Area of additional land required to implement master plan	Remarks
67 SCHOOLS UNDER Batch 1										With Land ownership certificate	User right with local government or owner agency approval	Voluntary donation by private owner		
1	120030009	Sunkoshi SS	Okhaldhunga	Balakhub	Yes		10377.15	5158.81	5158.81	10,377.15	-	-	NA	
2	120550006	Rajyalaxmi SS	Okhaldhunga	Manebhangyang-4	No	530.06	4365.95	4675.31	4675.31	4,365.95	-	-	NA	Site issue not yet finalized Site issue
3	120150002	Grammodaya Yugakabi Siddhicharan SS	Okhaldhunga	Likllu Rural Municipality-04, Gamnangtar	Yes	466.09	52936.78	3458.48	3458.48	52,936.78	-	-	NA	
4	120210004	Katunje SS	Okhaldhunga	Katunje,	Yes	599.46	7260.99	2586.89	2586.89	7,260.99	-	-	NA	
5	120240007	Fulmati SS	Okhaldhunga	Khijiphalate	Yes	468.33	13192	6026.59	6026.59	13,192.00	-	-	NA	
6	120420002	Jalpa SS, Kalimati	Okhaldhunga	Kalimati,	Yes	668.86	21418.68	6228.09	6228.09	21,418.68	-	-	NA	
7	120430002	Himganga SS	Okhaldhunga	Rawadolu,	Yes	338.96	48364.19	4237.76	4237.76	48,364.19	-	-	NA	
8	120510001	Jalpa SS, Tarkerabari	Okhaldhunga	Likhu Rural Municipality, Tarkerabari	Yes	559.98	137847.3	3809.03	3809.03	137,847.30	-	-	NA	
9	200020005	Janapremi SS	Sindhuli	Arun Danda	Yes		1904.8	5,400.70	5,400.70	1,904.80	-	-	NA	
10	200040005	Champadevi SS	Sindhuli	Ghyampa, Jadmre	Yes	602.98	2709	2,709.00	4,247.58	2,709.00	-	-	NA	
11	200090006	Janjyoti SS	Sindhuli		Yes	346.76	3480	6,533.89	4,740.00		3,053.89	-	NA	
12	200110006	Kaushika SS	Sindhuli	Goltar	Yes	354.58	4336.06	4,336.06	5,333.91	4,336.06	-	-	NA	
13	200130007	Shankareswor SS	Sindhuli	Jakhani, Dandigurans	Yes	599.46	13195.44	13,195.44	5,804.49	13,195.44	-	-	NA	
14	200210006	Sri Pragatishil SS	Sindhuli	Ratmate-4	Yes	675.28	14753.46	14,753.46	12,003.73	14,753.46	-	-	NA	
15	200240007	Shree SS, Khayarsal	Sindhuli	Khayarsal, Kalpabriksha	Yes	394.05	No	20,995.15	5,400.70	-	20,995.15	-	NA	
16	200300014	Kyaneshwor SS	Sindhuli	Kyaneshwor, Pantale	Yes	675.98	42000	3,030.65	4,483.22	42,000.00	-	-	NA	

Semi-Annual Social Compliance Monitoring Report (July-December 2019)

S.N.	EMIS	School Name	Districts	Address	Constru ction status	Total area of land required for school re- constructio n (sq. m)	Total area of land owned by school as per land ownership certificate.	Total area of Land within existing school boundary	Total area of land required as per master plan (sqm)	Land ownership status of existing land (sqm.)			Area of additional land required to implement master plan	Remarks
67 SCHOOLS UNDER Batch 1										With Land ownership certificate	User right with local government or owner agency approval	Voluntary donation by private owner		
17	200340014	Kapilakot SS	Sindhuli								Yes	708.74		
18	200350006	Sri Mahandrajhyadi SS	Sindhuli	Belpur, Mahendrajhad i-2	Yes	2470.59	7618.95	7,618.95	9,113.51	7,618.95	-	-	NA	
19	200360006	Ganesh SS	Sindhuli		Yes	715.87	421.29		4,705.00		2,543.68			
20	200420010	Shree SS Chilaune Dada	Sindhuli		Yes	754.16	1015.92	5,079.30	5,246.02	1,015.92	5079.3	-	NA	
21	200460002	Pacharukhi SS	Sindhuli	Pancharukhi, Sirthauli-4	Yes	675.98	7111.02	7,111.02	6,548.92	7,111.02	-	-	NA	
22	210040001	Bharati SS	Ramechhap	Megarpa,Bhadaure-2	Yes	675.58	5341.73	774.88	3651.08	5341.73	NA	NA	No	
23	210140006	Agleshwor SS	Ramechhap	Dhimipokhar	Yes	520.09	4006.84	3828.05	3828.05		NA	NA	No	
24	210180002	Shree SS, Sikral	Ramechhap	Sikral	Yes	404.54	6677.21	6677.21	1,932.29	6,677.21	-	-	NA	
25	210180003	Manakamana SS	Ramechhap	Natila,Ramechhap	Yes	520.09	No		3,290.37	-	17805.79	-	NA	
26	210210005	Mahalangur SS	Ramechhap	Gumdel Municipality-1Umakunda	Yes	616.2	8809.47	8809.47	5645.28	8809.47	-	-	NA	
27	210280008	Bal SS	Ramechhap	Khanyapani	Yes	314.69	2299.25	3055.42	3055.42	2299.25	more than 15-0-0-0	NA	No	
28	210290001	Tamakoshi Jana Jagriti SS	Ramechhap	Ramechhap	Yes	626.7	4501.09	3204	3204	4501.09				
29	210290002	Shree SS, Jyamirekhan	Ramechhap	Jyamirekhani	Yes	612.85	N0	823.77	3652.58	No	3561.15	NA	No	
30	210400001	Kalidevi SS, Phulasi Pokhari	Ramechhap	Ramechhap	Yes	469.61	N0		11435.7	N0				

Semi-Annual Social Compliance Monitoring Report (July-December 2019)

S.N.	EMIS	School Name	Districts	Address	Constru ction status	Total area of land required for school re- constructio n (sq. m)	Total area of land owned by school as per land ownership certificate .	Total area of Land within existing school boundary	Total area of land required as per master plan (sqm)	Land ownership status of existing land (sqm.)			Area of additional land required to implement master plan	Remarks
67 SCHOOLS UNDER Batch 1										With Land ownership certificate	User right with local government or owner agency approval	Voluntary donation by private owner		
31	210400008	Shree SS, Harre Chinde	Ramechhap							Ramechhap	Yes	589.15		
32	210410005	Manedanda SS	Ramechhap	Ramechhap	Yes	1448.6	2289.31	2080.95	2080.95					
33	210430001	Sthanapati SS	Ramechhap	Puranogaun	Yes	494.17	2446.31	8724.099	8724.099	2446.31	Nearly 12-0- 0-0*	NA	No	
34	220030001	Bhim SS	Dolakha	Dhanuke, Melung	Yes	668.85	No	4578.63	3122.39			4578.6	NA	
35	220040030	Mahendroday a SS	Dolakha	Mati	Yes	424.43	30665	820.56	4,950.75	30,665.00	School		NA	
36	220040031	Kuti Danda SS	Dolakha	Makaibari	Yes	338.96	13505	1,071.39	10,298.87	13,505.00	School		NA	
37	220070003	Gauri Shankhar SS	Dolakha	Bhigu	Yes	1113.78	26205	392.69	1,703.63	26,205.00	School		NA	
38	220130003	Mahendra SS	Dolakha	Chyama	Yes	338.96	5156.87	392.69	6,087.66	5,156.87	5087.37		NA	
39	220160003	Bhadreshwor BS	Dolakha	Sailung	Yes	1113.55	13848	399.51	2,428.69	13,848.00	School		NA	
40	220190004	Bhumesthan SS	Dolakha	Mare ,Melung	Yes	656.09	8105	616.90	3,224.22	8,105.00	School		NA	
41	220370004	Bouddha Bhuwaneswo ri SS	Dolakha	Yelung	Yes	1113.55	No	542.19	11,435.70		4069.89	-	NA	
42	220400004	Ajadi SS	Dolakha	Birauta,Melu	Yes	314.69	1100	572.78	1,382.87	1,100.00	School	336	NA	
43	220400006	Bhimendra BS	Dolakha	Tinppiple,Mel ung	Yes	656.09	1252	307.95	1,165.60	1,252.00	School		NA	
44	220450005	Sankheswor BS	Dolakha	Sahare	Yes	375.6	4510	392.69	2,274.89	4,510.00	School		NA	
45	220470006	Tamrakaushi ka SS	Dolakha	Malepu	Yes	395.06	3810	383.93	2143.97	3,810.00	School	-	NA	
46	230020009	Janasudhar BS	Sindhupalchowk	Badegaun-4	Yes	656.4	13195.44	400.20	4,857.08	13,195.44	School right	NA	NA	

Semi-Annual Social Compliance Monitoring Report (July-December 2019)

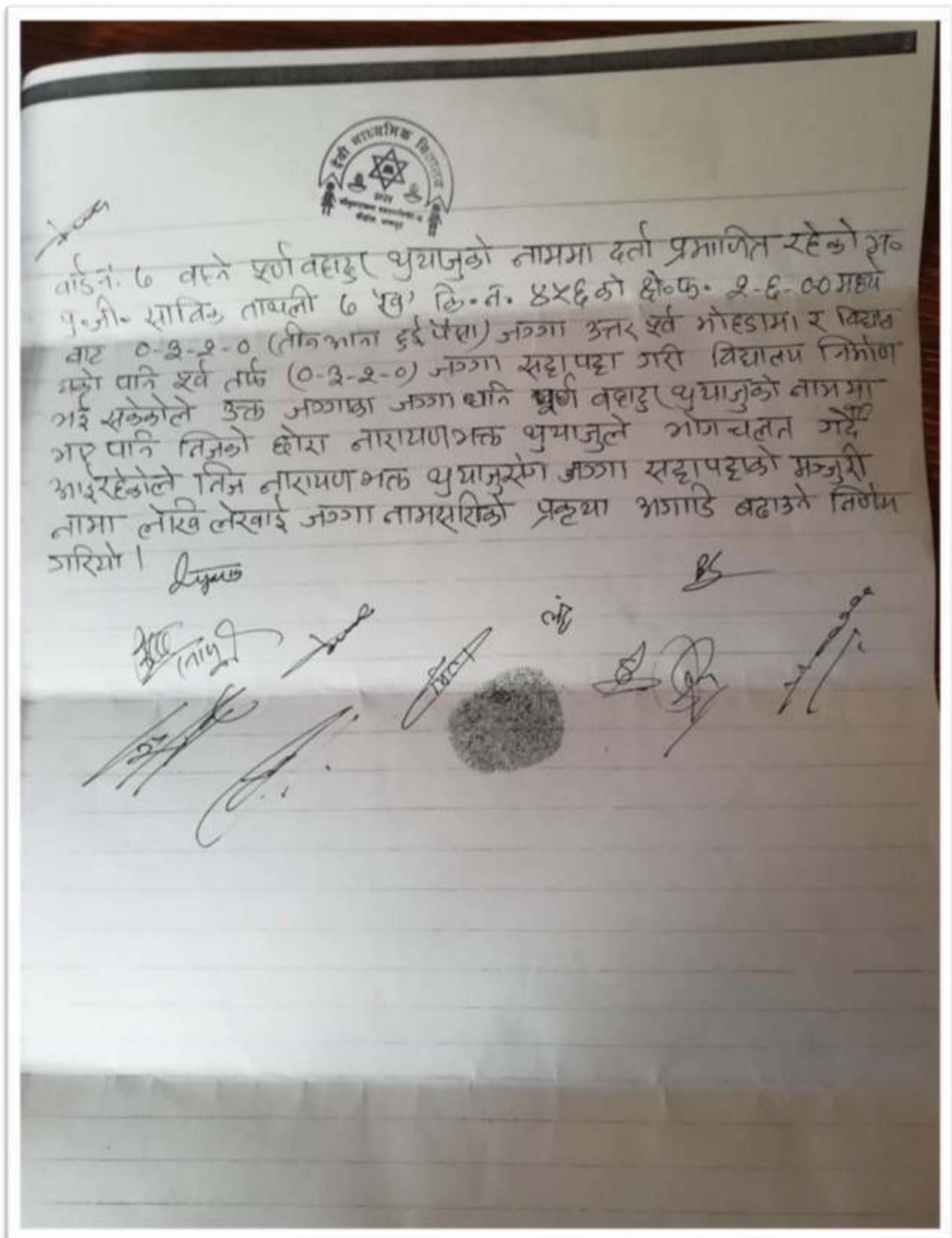
S.N.	EMIS	School Name	Districts	Address	Constru ction status	Total area of land required for school re- constructio n (sq. m)	Total area of land owned by school as per land ownership certificate.	Total area of Land within existing school boundary	Total area of land required as per master plan (sqm)	Land ownership status of existing land (sqm.)			Area of additional land required to implement master plan	Remarks
67 SCHOOLS UNDER Batch 1										With Land ownership certificate	User right with local government or owner agency approval	Voluntary donation by private owner		
47	230040003	Bhim Bidyashram SS	Sindhupalchowk	Baskharka-4	Yes	450.69	2730	520.09	5,515.36	2,730.00	School right	3 Ropani (1526.21s q.m)	NA	
48	230220003	Kageshwori SS	Sindhupalchowk	Ghorthali-5	Yes	520.09	10977.36	413.64	4,224.24	10,977.36	School right	NA	NA	
49	230420004	Buddhodaya SS	Sindhupalchowk	Lisankhu-2	Yes	396.69	13117.79	314.69	3,219.79	1,780.57	School right	NA	NA	
50	230620003	Mahendra Priya BS	Sindhupalchowk	Sindhukot-8	Yes	589.49	1081.072	590.07	6,359.67	1,081.07	School right	NA	NA	
51	230630007	Rajeshwori SS	Sindhupalchowk	Sipapokhare- 8	Yes	2445.29	29349.23	1,027.14	6,849.65	29,349.23	School right	NA	NA	
52	230750007	Jankalyan SS	Sindhupalchowk	Thulo Dhading-7	Yes	668.86	8680.8	714.88	12,935.93	8,680.80	School right	NA	NA	
53	230790003	Ganesh SS	Sindhupalchowk	Yamuna Danda-3	Yes	520.09	3732.07	480.20	5,154.32	3,732.07	-	-	NA	
54	240120003	Gramonnati SS	Kavre	Mahabharat - 5	Yes	520.09	4221.83	3,169.78	4,176.51	4,221.83	-	-	NA	
55	240140006	Uma Sha Shikshalaya SS	Kavre	Mandan Deupur-9	Yes	544.43	1377.16	4,524.49	4,524.49	1,377.16			Using governme nt land.	
56	240200004	Dapcha SS	Kavre	Namo Buddha-8	Yes	314.69	8473.65	3213.03+1 028.78	4241.81	8473.65	-	-	NA	
57	240500009	Kuseshwor SS	Kavre	Timal- 9	Yes	464	NO	8,267.02	6,228.00	NO	10,174.74	-	NA	
59	240640006	Mahakali SS	Kavre	Mandan Deupur-4	Yes	536.51	NO	5,655.91	5,655.91	NO	5,596.11	-	NA	
60	240660016	Jorpati S	Kavre	Panchkhal-6	Yes	338.96	5596.11	5,655.91	5,655.91	5,596.11	-	-	NA	
61	240680006	Arniko SS	Kavre	Chauri Deurali -5,	Yes	338.96	4664.08		6,108.35	4,664.08	-	-	NA	
62	240680007	Jagriti SS	Kavre	Chauri Deurali -5,	Yes	1111.55	6053.18	6,413.95	7,713.85	6,053.18	-	-	NA	
63	240780008	Seti Devi SS	Kavre	Saping-5	Yes	324.66	4642.7	4,614.60	4,646.00	4,642.70	-	-	NA	

Semi-Annual Social Compliance Monitoring Report (July-December 2019)

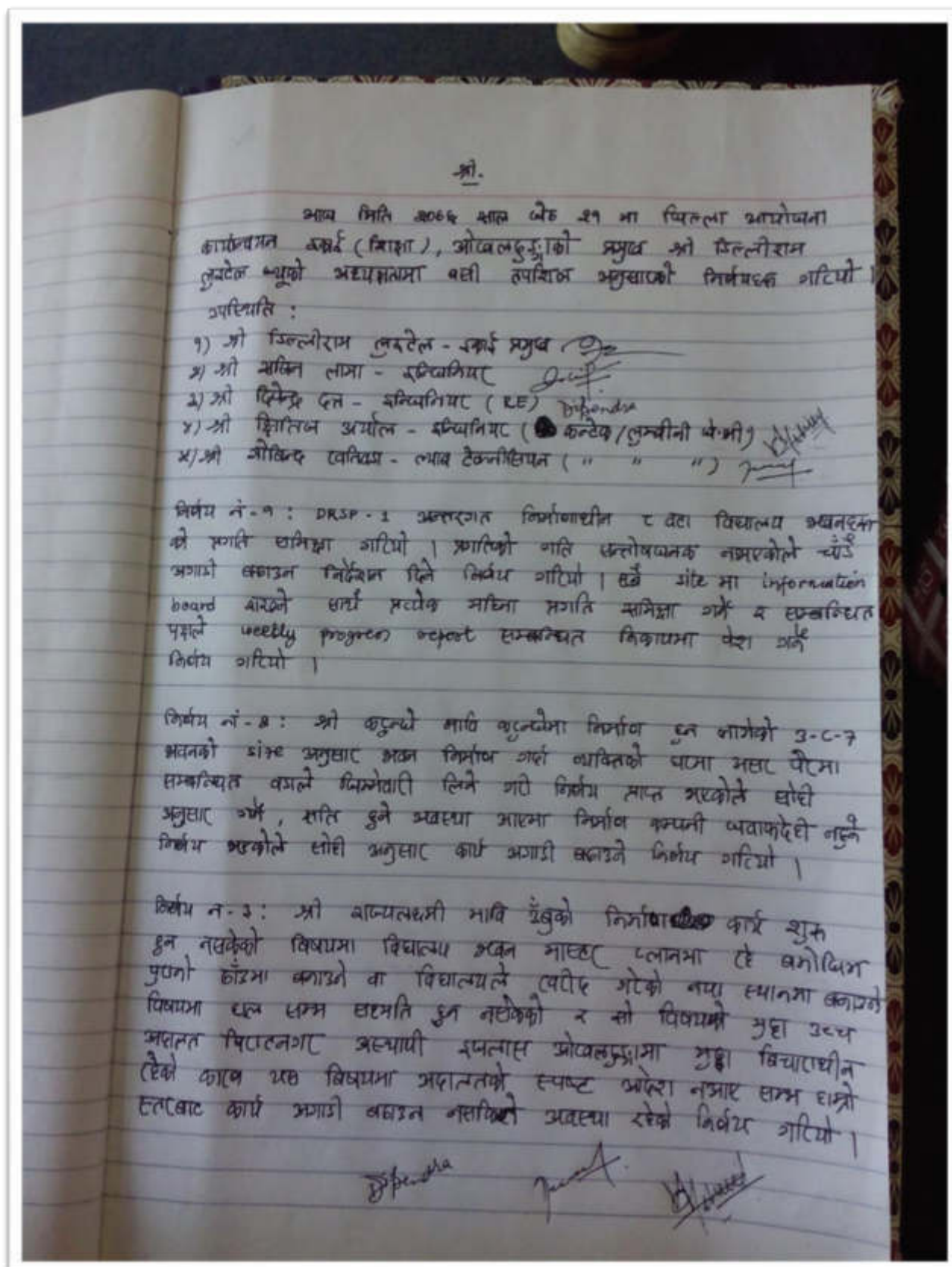
S.N.	EMIS	School Name	Districts	Address	Constru ction status	Total area of land required for school re- constructio n (sq. m)	Total area of land owned by school as per land ownership certificate.	Total area of Land within existing school boundary	Total area of land required as per master plan (sqm)	Land ownership status of existing land (sqm.)			Area of additional land required to implement master plan	Remarks
67 SCHOOLS UNDER Batch 1										With Land ownership certificate	User right with local government or owner agency approval	Voluntary donation by private owner		
64	260170007	Pancha Kanya SS	Bhaktapur							Changunaraya n Sudal-8, Bhaktapur	Yes	314.69		
65	260180006	Devi SS	Bhaktapur	CHANGUNA RYAN -9 , Saudolbhakta pur	Yes	318.25	4642.22	2816.76	2816.76	2816.76	NA			
66	270290002	Kabhresthali SS	Kathmandu	Tarkeshwor Municipality- 04, Kathmandu	Yes	909.08	Letter from Municipalit y for 24,419.37 sq.m. (48 Ropani), LOC not provided	NA	3964.21	NA	24419.52	NA	NA	
67	270310050	Kuleshwor SS	Kathmandu	Kathmandu Metropolitan City-14, Kuleshwor, Kathmandu	Yes	151.42	2035	2035	4040	2035		NA		

Annex 2: Meeting Minutes and Documents

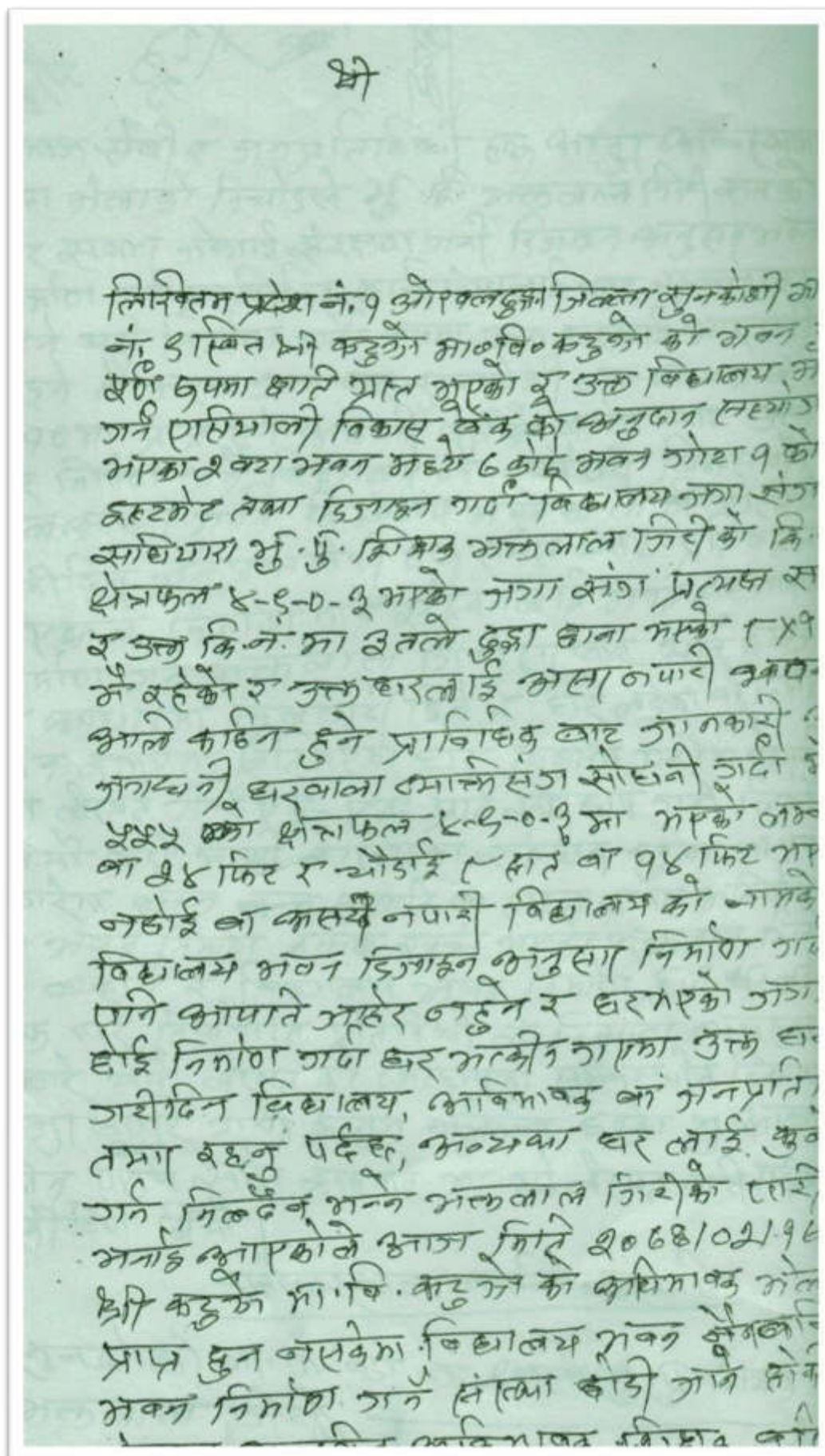
Attachment 2.1 Devi SS Minute



Attachment 2.2 Katunje SS. Minute



Attachment 2.2.1 Katunje SS, Okhaldhunga



Attachment 2.2.2 Katunje SS, Okhaldhunga

समाज सेवा र जनप्रतिनिधी हुन काठुवा कोषस्थाना
हुन मिलाउँ नियोडले भु. वि. मन्त्रालाल गिरी सरको
छर सक्का ओगाई संरक्षण गरी डिजाइन अनुसूचक
निर्माण गर्ने प्राविधिक इन्जिनियरलाई वनर सल्लाहा
दिने भन्ने निर्माण गर्ने क्रममा उक्त छरलाई भस्मपरी-
लङ्गे भ भएमा उक्त छर सुनकोशी गा. पा. वडा नं. ९
व १० का प्राप्ति हुने काठुवा वृद्धि कोट वोट उक्त
छर निर्माण गर्ने विद्यालय नै सबैभन्दा विकासको
मुलकाद्या मान्न विद्यालय भवन का लोपो दारनिर्माण
गरीदिने जनप्रतिनिधी हुन समेत वरि प्रतिवद्धता
भएकाले निर्माण गर्न सल्लाहा दि भन्ने सहजका
निर्माण गर्ने मन्त्रालाल गिरी साधारण गर्त कठज
का काद्यामा शुक्रागरी दिने र छर लडेका वा निर्माण
पिन कालमा क्षतिहरूका छर निर्माण गरीदिनेगरी
मा लेखत गरी एक-एक प्रति सुधीदाप गरी दियो
लिमो भरी भाषी लेखिका सहित एबुला व पुरा
कारेमा भन्ने वनर सल्लाहा वा लहेन जमर भदिले भन्ने
को भन्ने निर्माण कालमा वनर भएको मन्त्रालाल गिरी
ले व्यहान र विद्यालय भन्ने निर्माण हुने छर लडेका
उक्त छर विवाचीत प्रतिनिधी ले निर्माण व्यवस्था
जगरे भन्ने लेखत को काद्यामा सुन्नुन्धीत निमाया
उजुाधुगर गरी काठुवा वृद्धि कोट वरको भु काठुवा
लिने पछि समेत सहगते भ मा लेखत गरी सुधीदाप
उनीदियो लिमो।

समेकारवाल। व्याप्ति जगाधारे

सुनकोशी गा. पा. वडा नं. ९ वनर भु. पु. वि. स. क.
मन्त्रालाल गिरी


Page | 24

Attachment 2.4 Pachrukhi SS


353722

नेपाल सरकार
भूमिसुधार तथा व्यवस्था मन्त्रालय
भूमिसुधार तथा व्यवस्थापन विभाग
अतिरिक्त कार्यालय सिन्धुली

जग्गाधनी संकेत नम्बर



कोटो प्रमाणित गर्नेको इस्तखत

औठाको छाप	
बायाँ	दायाँ
	

जग्गा धनीको नाम घर..... उमेर.....

ठेगाना..... अंचल..... जिल्ला..... इलाका.....

नगरपालिका/गाउँ विकास समिति वडा नं.

जग्गाधनीको बाबु/पतिको नाम घर.....

बाजे/ससुराको नाम घर.....

नागरिकता नम्बर र मिति.....

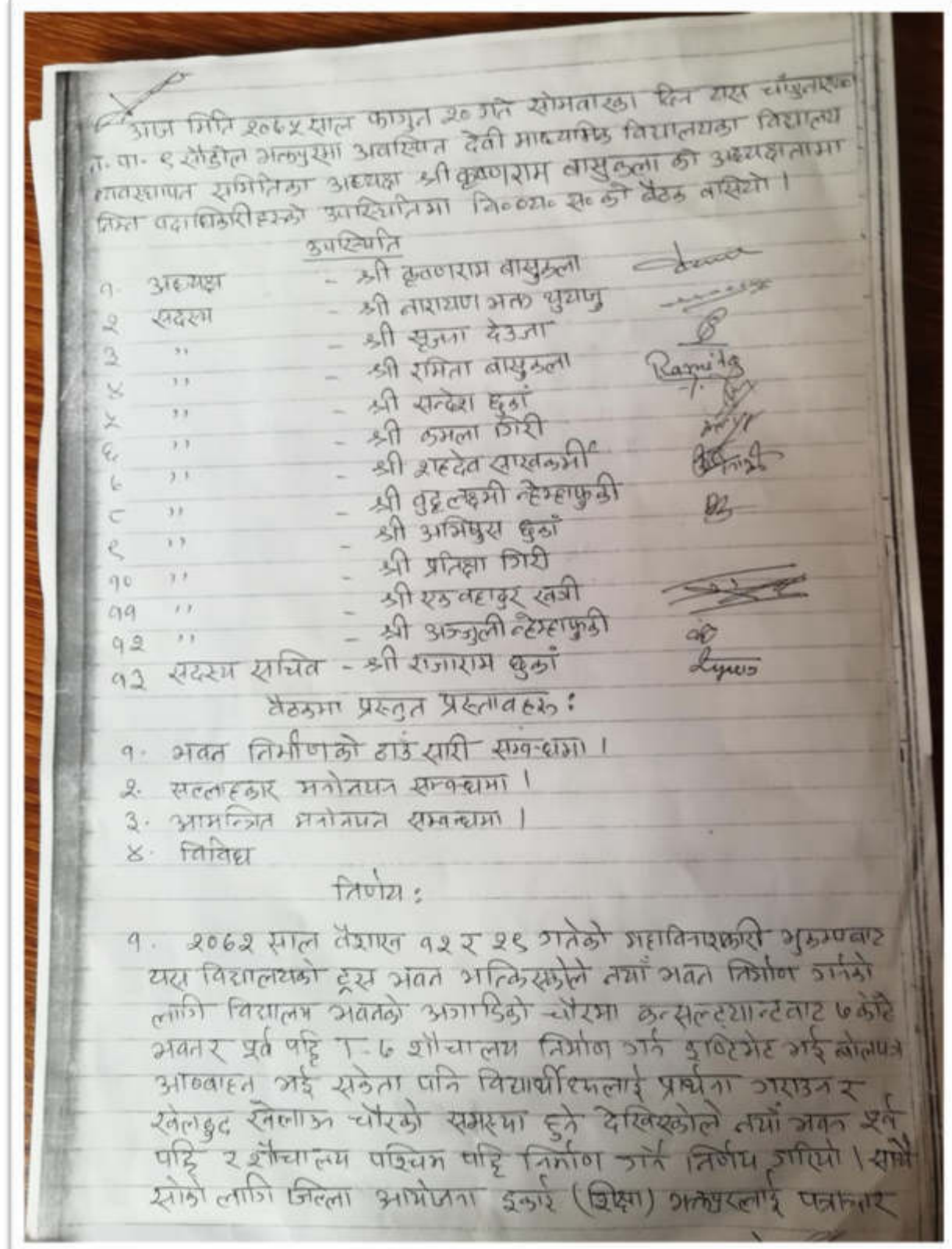
नागरिकता प्रदान गर्ने कार्यालय.....

जग्गावालाको इस्तखत..... लेखनमक.....

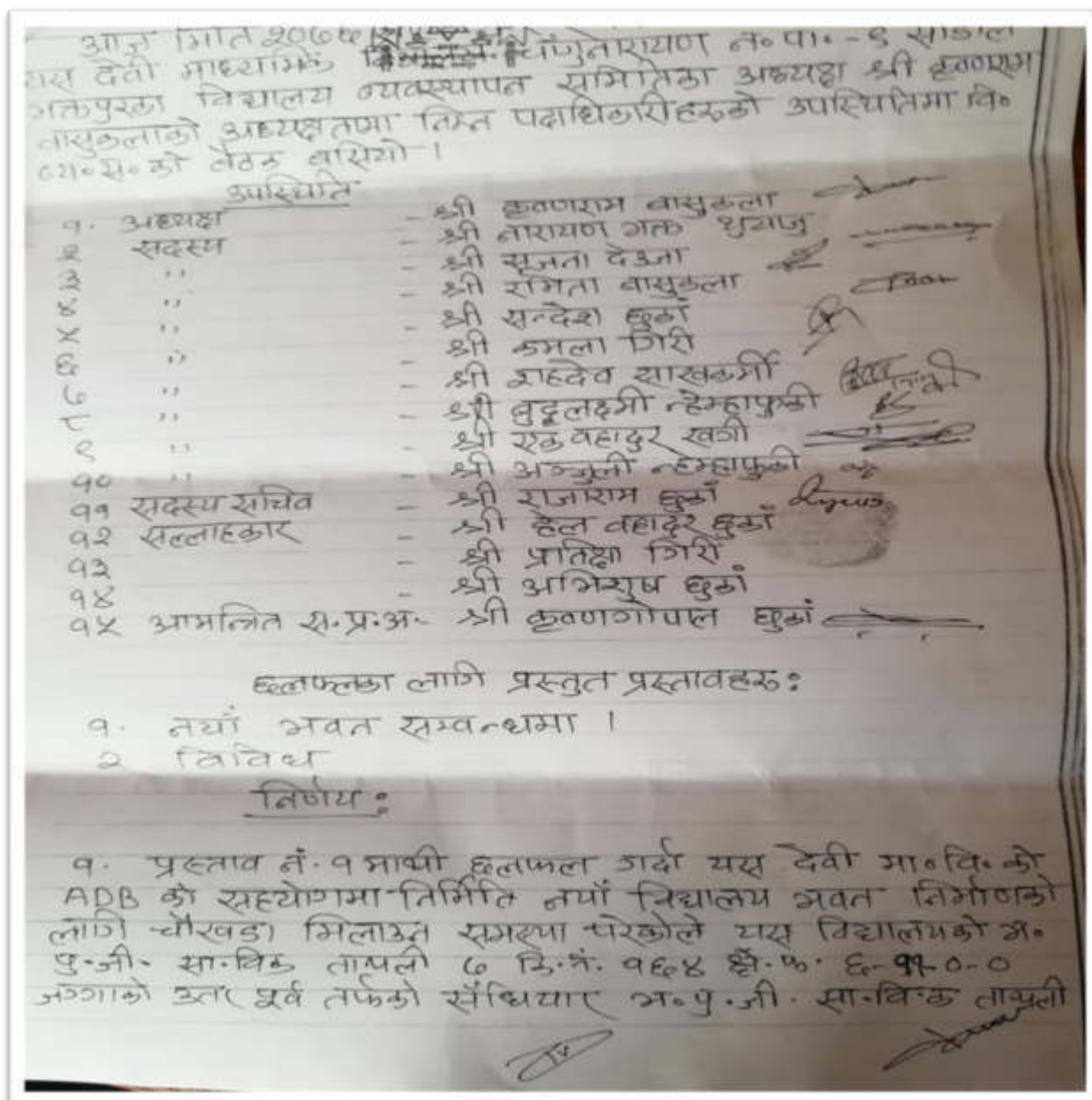
जग्गाधनी प्रमाण पत्र दिने कार्यालय.....

(कार्यालयको छाप)

Attachment 2.5 Devi SS Minute 2



Attachment 2.6 Devi SS Minute 3



Attachment 2.7 Jagriti SS Kavre willing buyer and seller agreement

[illegible]

૧. સ. ડી. પિ. ભેલનાઈએ આર. ઈ. સી. ભવનને ઉત્તર તિલાટ મંદિર.
પ્રસાદ ગોતદને ભવનને અગાડી છઠ્ઠા ગાડી આપીને વાટોચુનાઈ દિને.

2. विद्यालयमें उक्त गैल प्रुल्माहुन वापत तोड़ीछे। रक्कक दुई लाख रूपैयों हरि प्रसाद जातक लार्छि दिने ।

उक्त अधिकांश वीस सेंचों हैं मुहा दूरे दोन सफाज ठिकेकर कानून
वकौजिह सुलना बुकाउल। बनी थी खर्त नामाको कजालको। देखि
हाप उगिर फिर। इति संवत् २०६६ साल वैशाख ३० गते रोज
२ शुक्रवार

रौद्रवर्षा

- ① पूर्व विधायक - श्री विष्णु प्रसाद जौतड़ - 9
 ② चिन्तामणी जौतड़ - 9
 ③ लिका प्रसाद जौतड़ - 9
 ④ मिहिरा प्रतिनिधि कृष्ण प्रसाद जौतड़ - 9
 ⑤ लोखंडा प्रसाद - निता प्रसाद जौतड़ - 9
 ⑥ प्र. अ. श्री मन्दा तारा - 9

उत्तरिहति

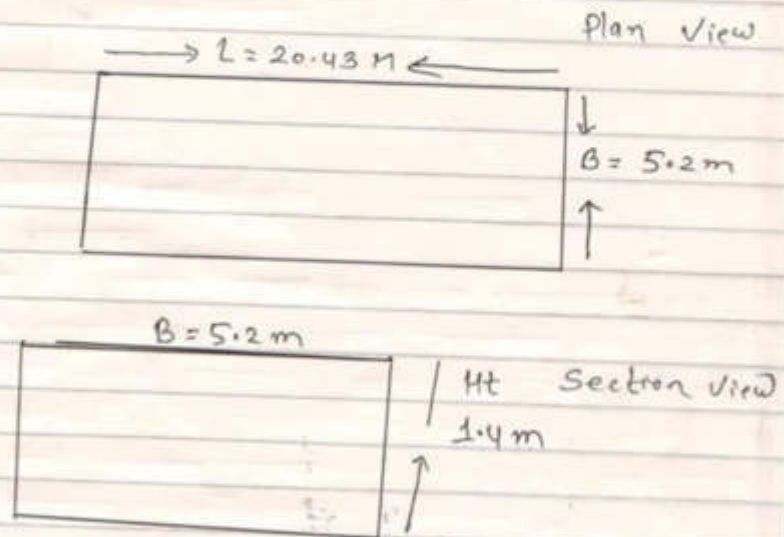
- 4241486

- निर्णयिष्ट

Page | 30

Attachment 2.9 Jagriti SS minutes for buying land

२. प्रस्तुत प्रस्ताव नै मागि हलफल गर्दा यस विद्यालयमा ADB अर्को भवन निर्माण भइरहेको र यो भवनका लागि शौचालय निर्माण गर्नुका लागि भवन भन्दा अगाडी खर्क शौचालय निर्माणका लागि डोमरले खनी ले-आउट (lay-out) गरिसकेपछि विद्यालयको वि. ०३०० व. का सदस्यहरू, स्थानीय समाजका अगुवाहरू तथा समाजसेवी र विद्यालय परिवारका सदस्यहरू भैला भई उक्त स्थान शौचालय निर्माणका लागि अनुपयुक्त, अनुमति हुने तथा भवनको बाहिरा विग्रने, भवनहरू तयौ तथा पुरानो दुईलाई हारेने, र नयाँ भवनको compound समेत सार्ने भई अगाडि हुने प्रसक्तोले सर्वेअमावाट नजिकको प्रजा खरेदगारि निर्माण गर्ने गर्ने निर्णय प्रसक्तोले शौचालय निर्माण lay-out गरेको स्थानमा नभई नयाँ खरेद गरेको प्रजामा बनाउने निर्णय गरियो।



$$\text{Total Quantity} = (20.43 \times 5.2 \times 1.4) \text{ m}^3$$

$$\text{for cutting} = 148.73 \text{ m}^3$$

उपस्थित

[Signature]

[Signature]

अध्यक्ष

[Signature]

[Signature]

ਰਾਫ਼ਤਰ ਖੋਜੀ -

- | | |
|---|---------------|
| (1) वि० ल० सं० पूर्व कक्षक श्री विष्णु प्र० गौतम - 9 | |
| (2) श्री कृष्ण प्रतिनिधि - श्री हनुमत् प्रसाद कान - 9 | श्री कृष्ण |
| (3) चिन्तामणी गौतम - | 9 (चिन्तामणी) |
| (4) वि० प्रसाद गौतम - | 9 (वि०) |
| (5) मोक्षक चिन्ता प्रसाद गौतम - | 9 (मोक्षक) |
| (6) प्र० क० श्री मन्दा तारा - | 9 (मन्दा) |

Attachment 2.11 Jagriti SS Land certificate

नेपाल सरकार
भूमि सुधार तथा व्यवस्था विभाग
भूमि सुधार तथा व्यवस्था विभाग

सम्पादनी संकेत नम्बर :
OG000002503

महानगर कार्यलय

संस्थाको नाम: श्री जगति माध्यमिक विद्यालय
जम्माधनी: **जम्माधनी**
दर्ता नं.: २७०५८
जारी गर्ने कार्यालय: जिल्ला शिक्षा कार्यलय, काभ्रेपलान्चोक
वेबसाइट: ईमेल:
दर्ता मिति (वि.स): २०१७/०१/१५

संस्थाको छाप प्रमाणित गर्नेको दस्तखत

साविक किल्ला नं.	प्रमाण संकेत	जिल्ला / गा. वि. स. / न. पा.	वाड नं. / नक्सा सीट नं.	किल्ला नं. / खण्ड नं.	विवरण (घर, आवादी, इत्यादि)	जम्माधनी को हकहिससा	मोहीको नाम	किसिम वा वर्ग	क्षेत्रफल/ व.मि.	नकियत	प्रमाणित गर्नेको दस्तखत
४३८	२०७६/०२/०६	काभ्रेपलान्चोक	६	४३८	आवादी	एकतौटी		मिट/पाखो/ बारी	०-१०-१-१ (ऐपली)		
	४३८	काभ्रेपलान्चोक	६	४३८	आवादी	एकतौटी		दीयम	३२७.८४		
	४३८	काभ्रेपलान्चोक	६	४३८	आवादी	एकतौटी		दीयम	३२७.८४		

जम्मा क्षेत्रफल ३२७.८४ वर्ग मिटर

श्री जगति माध्यमिक विद्यालय
प्रिन्ट गर्नेको दस्तखत
प्रिन्ट गर्नेको नाम : कसित मण्डारी


प्रिन्ट मिति : २०७६/०२/०६

रजिस्ट्रारको दस्तखत

Page | 34



Attachment 2.12.2 Champadevi SS Minute-1



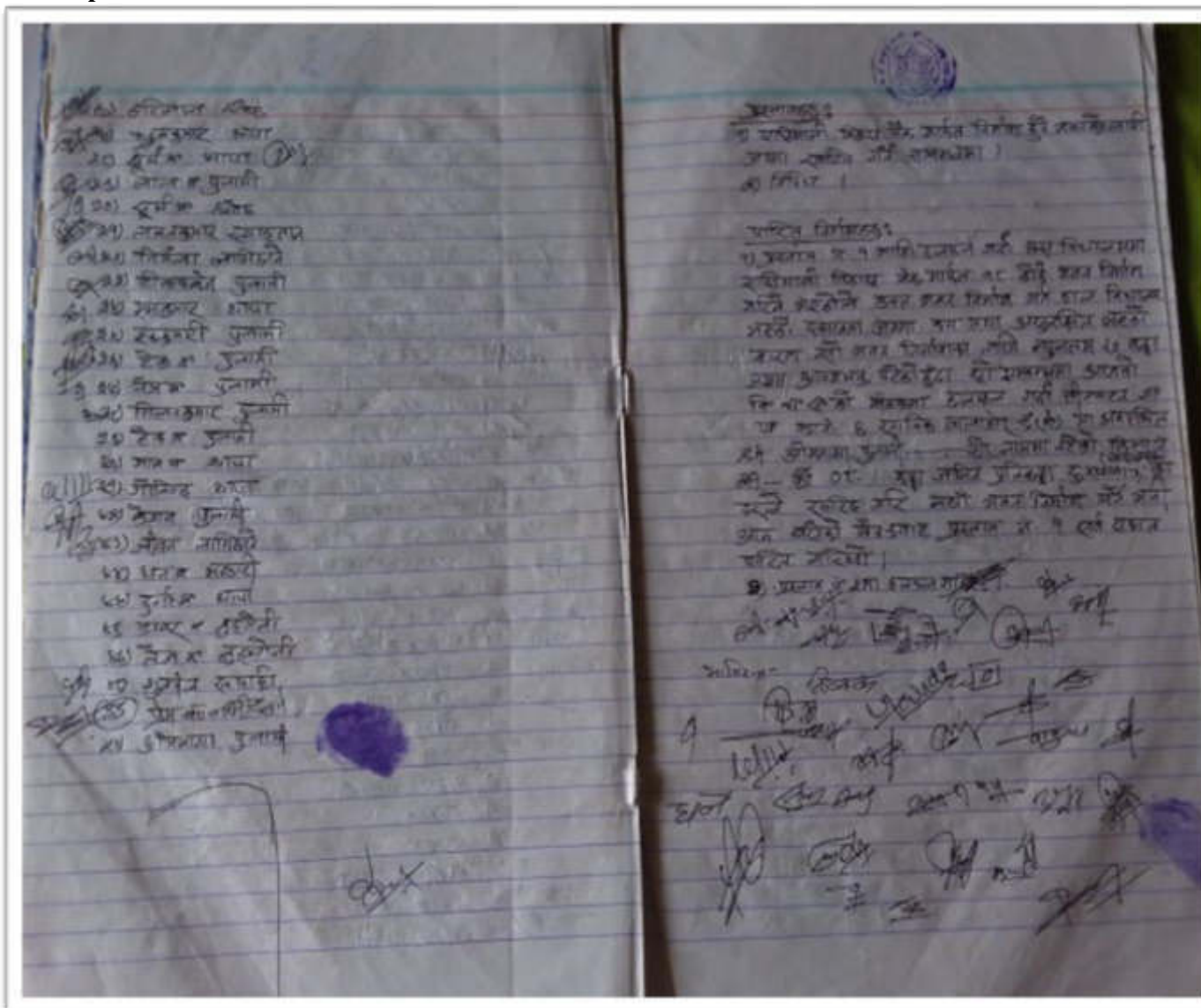
आज दिनांक २०/०७/२०१९ साल गुरुवार १६ ज्येष्ठ पुष मास
श्री चम्पादेवी माध्यमिक विद्यालय छात्रा गठक नि.क.
या अस्थाका श्री चम्पादेवी प्रधानको अध्यक्षतामा बैठक
बस्ने विभिन्न विषयमाथि छलफल गरी निर्णय गरियो।
उपस्थिति:

१) चम्पादेवी प्रधान	अध्यक्ष
२) धनमान पुलाही	सचिव
३) गौरीकुमारी पाल्पा	"
४) शम्भु रा. शर्मा	"
५) गौरी कुमारी	"
६) दिलकुमारी शर्मा	"
७) श्री. रा. पुलाही	"
८) श्री. रा. पुलाही	"
९) सुन. रा. शर्मा	सचिव

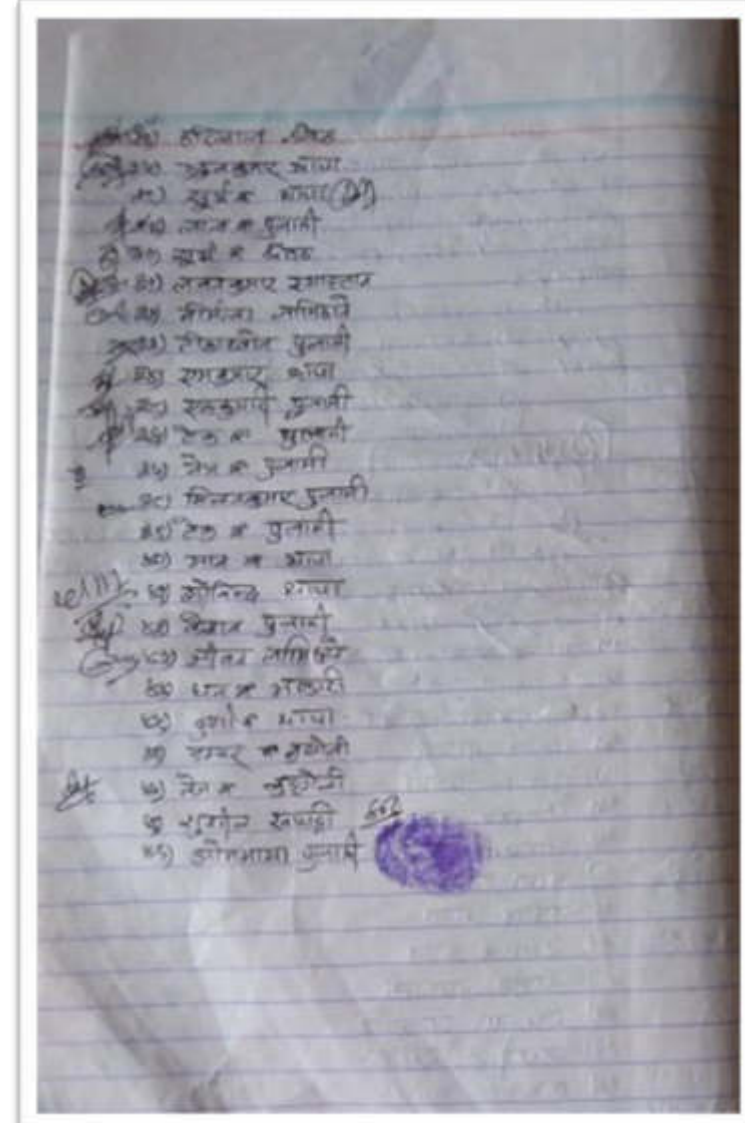
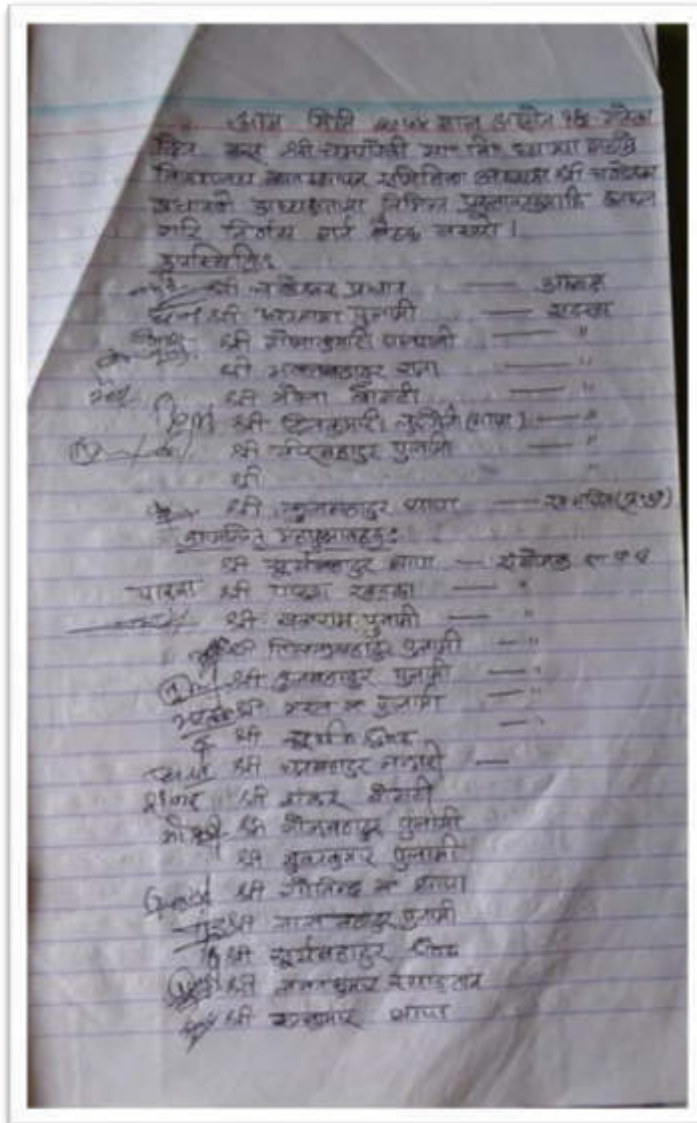
भाष्यित सदस्यहरू:

१०) रवि सुवेदी	(सदस्य सचिव)
११) गौरी कुमारी	(सदस्य सचिव)
१२) दिलकुमारी पुलाही	"
१३) गौरीकुमारी पुलाही	"
१४) धन रा. पुलाही	"
१५) सुन. रा. पुलाही	"
१६) श्री. रा. पुलाही	"
१७) श्री. रा. पुलाही	"
१८) श्री. रा. पुलाही	"
१९) जयेश खड्का	"
२०) उमेश शर्मा	"
२१) श्री. रा. शर्मा	"
२२) श्री. रा. पुलाही	"
२३) सचिव	"
२४) सचिव	"
२५) श्री. रा. खड्का	"
२६) नातुरा शर्मा	"
२७) सुन. रा. पुलाही	"

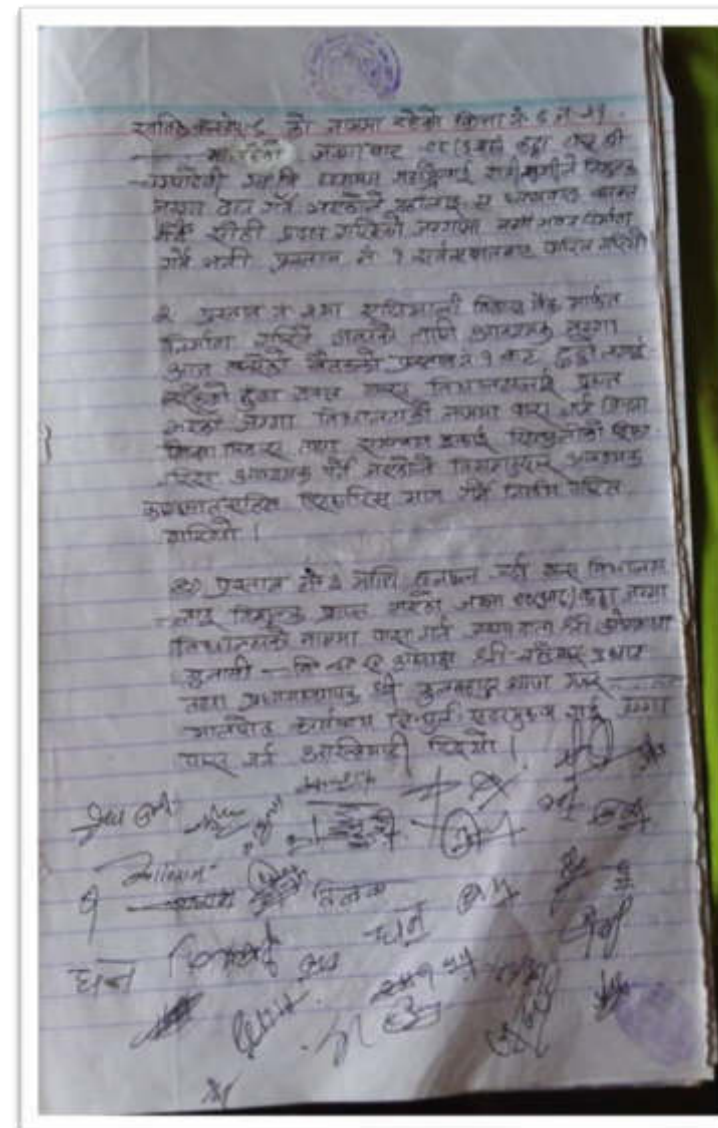
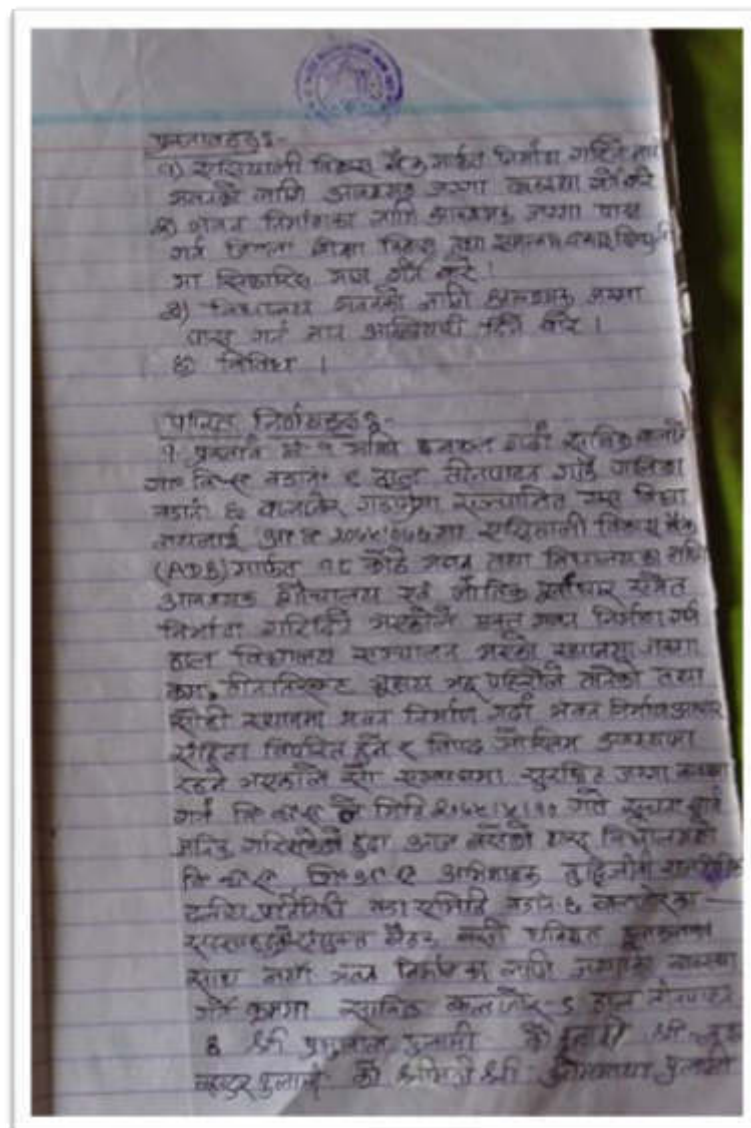
Attachment 2.12.3 Champadevi SS Minute-2



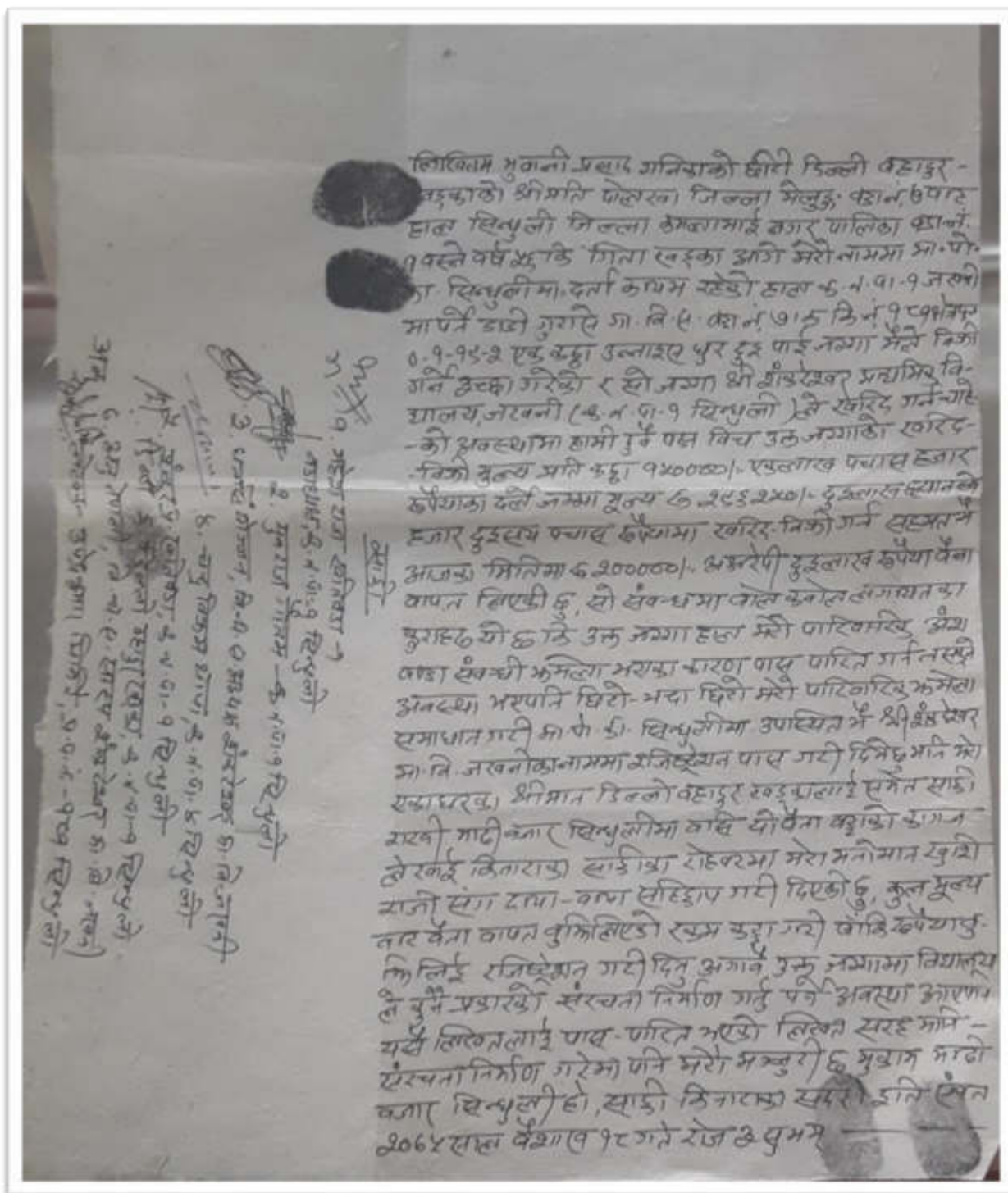
Attachment 2.12.4 Champadevi SS Minute-3



Attachment 2.12.4 Champadevi SS Minute-4



Attachment 2.13 Shree Sankareswor SS Land Ownership Document



Attachment 2.13.2 Shree Sankareswor SS Land Ownership Document

[illegible]

Page | 43

Attachment 2.14 Pragatisil SS Land Ownership Document

[illegible]

Attachment 2.14.1 Pragatisil SS Land Ownership Document

नेपाल सरकार ३४३७३५

भूमिसुधार तथा व्यवस्था मन्त्रालय
भूमिसुधार तथा व्यवस्थापन विभाग

कार्यालय, लि. नुवाकोट

समाप्तको तारीख नम्बर

वि. नं.	वि. नं.	वि. नं.	वि. नं.	वि. नं.	वि. नं.	वि. नं.	वि. नं.	वि. नं.	वि. नं.
---------	---------	---------	---------	---------	---------	---------	---------	---------	---------

पट्टा (स्थल स्वाम)

जोडो प्रमाणित गर्ने

जग्गा धनीको नाम धर श्री. नारायण प्रसाद शर्मा उमेर ५५

ठेगाना ज. नं. १०७ बिला लि. नुवाकोट इलाका २

ने. ५३० नगरपालिका/गाउँ विकास समिति जडा नं. २

जग्गाधनीको बाबु/पतिको नाम धर

बाजे/ससुराको नाम धर

नागरिकता नम्बर र मिति

नागरिकता प्रदान गर्ने कार्यालय

जग्गाधनीको दस्तखत

जग्गाधनी प्रमाण पत्र दिने कार्यालय ने. ५३० नगरपालिका, लि. नुवाकोट
(कार्यालयको छाप)

१

Attachment 2.15 Document of Khayarsal

आज मीती ०२०६२०२० मी ३० जते बुधवारका
दिन घटा मी मागी मरणा वतारदाला का
वि.व. द. अ. मी विरिलाल भागी को
अध्यक्षतामा (वि.व. द. अ. मी) को
वर्गमि प्रमाणित मी वि.व. द. अ. मी
निर्णय समिते करियो ।

सुपक्षित

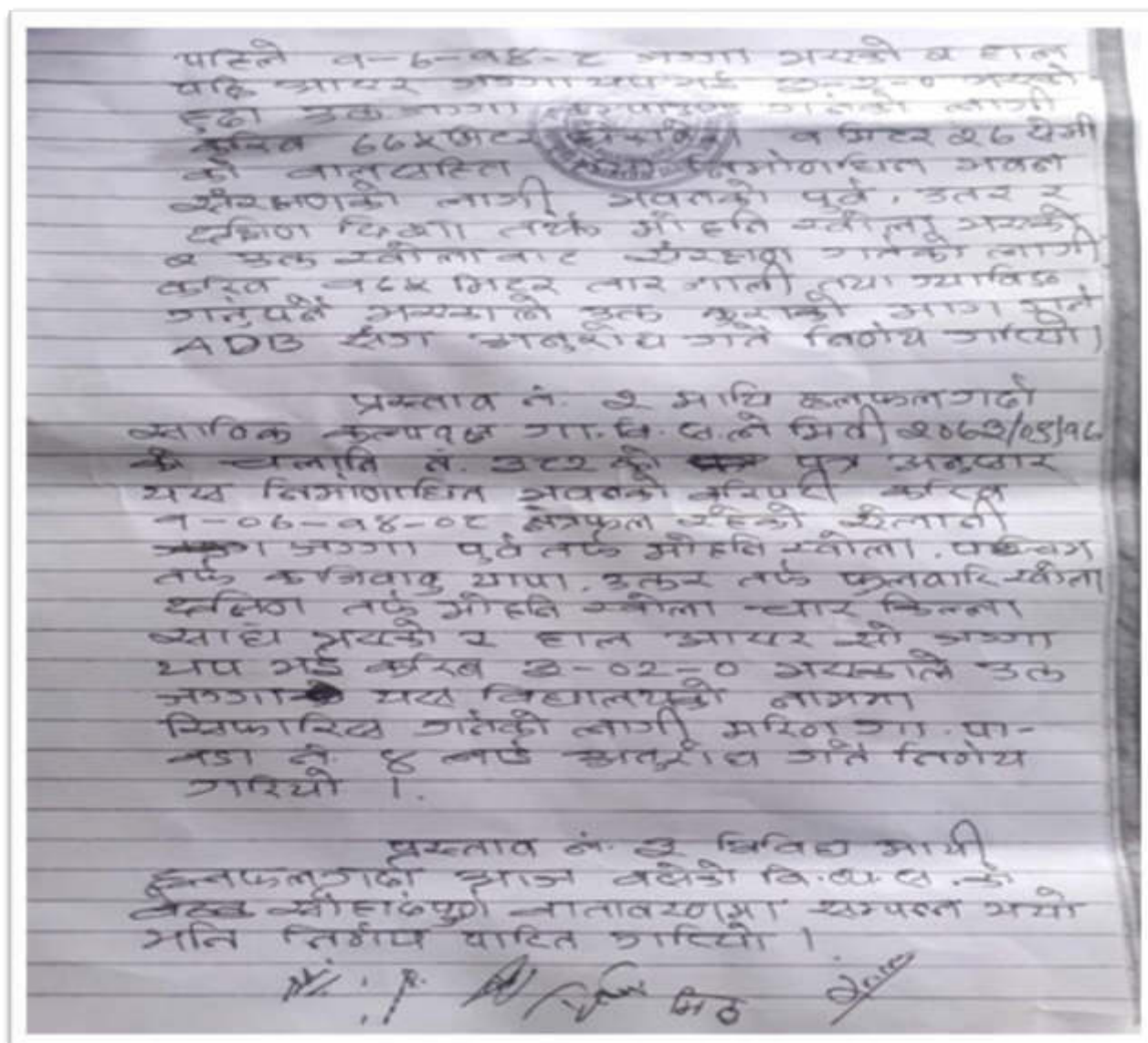
१. श्री विरिलाल भागी : (वि.व. द. अ. मी)
२. श्री फुल कुमार चौकुर (वि.व. द. अ. मी)
३. श्री देव कुमार खिलिडा (")
४. श्री मिकु वि. व. (")
५. श्री सुकुमाया लो (")
६. श्री दान व. द. मी (")
७. श्री गुण व. व. मी (")
८. श्री कृष्णहरि पापा (वि. व.)
९. श्री रामबाबु पापा (वि. व.)

प्रस्तावहरू


१. ADB भवन कम्पाउण्ड होमवेरा तथा
सुरक्षा व्यवस्था
२. अग्ग विफारिल व्यवस्था
३. विविध

प्रस्ताव नं. १ माथि हलफल गर्दा हाल
ADB ले निर्माण गरिरहेको यद्य मा. वि
स्वयंस्वातन्त्र्य निर्माणार्थ भवनको वरिपी
होमवेरा तथा कम्पाउण्ड गर्नेको लागि

Attachment 2.15.1 Document of Khayarsal



Attachment 2.15.2 Document of Khayarsal

	मरिण गाउँपालिका Marin Rural Municipality ४ नं. वडा कार्यालय Office of 4th Ward	साहाय, सिन्धुली ३ नं. वडा, कैलाली
प.सं. :- ०७५/७६	गिति (Date) २०७६/०३/०१	
स.नं. :- ५५५		
विषय (Subject) :-		सिफारिस गरिएको।
जो जस सँग सम्बन्ध राख्छ।		
<p>प्रस्तुत विषयमा जिल्ला सिन्धुली साविक कल्पवृक्ष गा.वि.स. हालको मरिण गाउँपालिका वडा-नं. ४ अन्तर्गत श्री माध्यमिक विद्यालय मरिण स्वरक्षाल को पत्र सं. ०७५/७६ च.नं. ७५ मिति २०७६-०२-३१ को प्राप्त पत्र र विद्यालय व्यवस्थापन समितिको निर्णय समेतको आधारमा बुझ्छु पश्चात्तः विकास बैङ्कको सहयोगमा निर्माणधीन विद्यालय वरपरको करीव ३-२-०-० को सार्वजनिक/ऐलानी जग्गा यस विद्यालयले पूर्वसमयदेखि उपभोग गर्दै आएकोमा सो प्रमाणित गरी पाँउ भनी लेखि आएकोमा सोही बमोजिम विद्यालय ले भोगचलन गर्दै आएको स्पष्टो प्रमाणित गरिन्छ।</p>		
		<p>धन बहादुर स्वादितान वडा अध्यक्ष धन बहादुर स्वादितान वडा अध्यक्ष</p>
<p>"नतिजायुली प्रशासन: समृद्धि र सुशासन"</p>		<p>https://ward4marinrm.blogspot.com/ marinrm004@gmail.com</p>

Annex 3: National Laws and Policy Frameworks

1. Government of Nepal (GON) Laws and Policies

a. The Land Acquisition Act, 2034 (1977)

38. The Land Acquisition Act, 2034 (1977) is the main legal document to guide the land acquisition modalities in Nepal. There is provision in Clause 3 of the act to acquire land for any public purpose, subject to the award of compensation. According to Clause 4, institutions seeking land acquisition (such as Water User Committees) may also request the government to acquire the land under the regularity provisions subject to be compensated by such institutions' resources. Clause 27 of the act provides an option for land acquisition through negotiation with the land owners. Following this clause, the government may acquire any land for any purpose through negotiations with the concerned landowner. It shall not be necessary to comply with the procedure laid down in this Act while acquiring lands through negotiations. When Clause 27 is enforced and the plot owner is not satisfied with the compensation agreement offered, the owner can file a complaint with the Ministry of Home Affairs as per Clause 18 (Sub clause 2).

b. Land Reform Act 2021 (1964)

39. Another key legal document in Nepal related to the land acquisition is the Land Reform Act 2021 (1964). This act establishes the tiller's right on the land which he is tilling. The LRA additionally specifies the compensation entitlements of registered tenants on land sold by the owner or acquired for the development purposes. The most recent Amendment (2001) established a rule that when the state acquires land under tenancy, the tenant and the landlord will each be entitled to 50% of the total compensation amount. Tenants are verified through a record of tenancy maintained at the Land Revenue Office.

c. Forest Act 2049 (1997)

40. Clause 68 (1) of the Forest Act 2049 states that the government may permit the use of forest land for projects under the national priority. According to clause 68 (2), if any loss to persons or community is involved while permitting use of such land, it is required to compensate the loss.

d. Local Government Operation Act 2074 (2017)

41. This act has made the rural municipality and municipality (chapter 3, clause 11(g)) responsible for local level development plans and projects. Following are the specific provisions within the mandate of the rural municipalities:

- i. Formulation of Policy, legislation, standards, plan and regulation related to development plan and projects,
- ii. Formulation, implementation, monitoring and evaluation of plans and projects necessary for economic, social, cultural, environmental, technological and infrastructure development,
- iii. Study, research and impact assessment of project,
- iv. Records management of feasible natural resources,
- v. Formulation of Policy, legislation, standards relating to urban development, settlement development and building under the preview of federal and provincial law, and related project formulation, project identification, study, implementation and regulation
- vi. Approval to build construction projects and regulation as per the national building code and standards
- vii. Construction and renovation of government building, schools, community building, meeting hall and other public building and structures
- viii. Coordination, facilitation and support in federal and province-level plan and projects
- ix. Other works related to development projects and plan

42. Similarly, according to the act (chapter 3, clause 11(h)) the rural municipality and municipality are responsible:

- i. to verify ownership of land of public schools, document/inventory of their assets, protect and manage school properties
- ii. to construct, repair and maintained educational infrastructures required for basic and secondary level schools

43. According to the act (chapter 3, clause 11 (n) the rural municipalities and municipality are responsible for facilitation and coordination to acquire land for public purposes along with fixation and distribution of compensation for the acquired land.

e. Land Acquisition, Resettlement and Rehabilitation Policy (LARRP)

44. Land Acquisition, Resettlement and Rehabilitation Policy (LARRP) for the Infrastructure Development Projects 2015 (2071 BS) has following key provisions regarding land acquisition and indigenous peoples:

- (i) Recognizes the need of resettlement and rehabilitation plan to ensure the livelihood of the project affected persons or households at least above the pre-project conditions;
- (ii) Emphasize that the project development agency conducts meaningful consultation with the project affected persons including all vulnerable groups such as women, children, indigenous/ Janajati groups, the disabled, the helpless, and persons having no legal rights on the operated land;
- (iii) Requires to accomplish compensation payment, resettlement and rehabilitation efforts to the project affected person/households including non-title holders; facilitate the land acquisition through negotiation with the project affected person/ households through transparent, free, fair and justifiable process;
- (iv) Requires land-based compensation and resettlement to persons/households who lose all of the property or whose livelihood is agriculture based;
- (v) Requires relocation and resettlement of the affected persons/households close to the current place of residence until and otherwise he/she willingly prefer to relocate him/ herself;
- (vi) Requires inclusive programs for the enhancement of their socioeconomic development of disadvantaged groups such as Dalit, indigenous or Janajati groups and single women etc.;
- (vii) Requires compensation of the built properties including resettlement and rehabilitation benefits for persons/ households who do not have land or legal right for the currently operated land;
- (viii) Requires determination of compensation rates for affected land and property based on scientific methods such that the compensation rates are not less than the minimum market price;
- (ix) Requires access on project benefit (share allocations) to the affected persons/
households for projects where return on investment is potential;
- (x) Requires provisioning of subsidized rates to the project affected persons/ households for projects providing services; and
- (xi) Requires following additional project assistance on the top of the compensation and resettlement to the physically displaced groups;
 - (a) Residential facilities;
 - (b) Goods transportation assistance;
 - (c) Relocation assistance;
 - (d) Relocation for business assistance;
 - (e) House rental assistance;
 - (f) Additional assistance as recommended by plan to seriously project affected households and vulnerable groups (Dalit, Janajati or marginalized indigenous single women, helpless, disabled, senior citizen etc.); and
 - (g) Employment opportunity and livelihood restoration to the seriously project affected households and vulnerable groups (Dalit, Janajati or marginalized indigenous, single women, helpless, disabled, senior citizen etc.) based on their

skills and capabilities.

- xii. Requires an adequate mechanism to listen, register and resolve the grievances of the project affected persons and communities;
- xiii. Requires project development agency to ensure the allocation of resources required for resettlement/ rehabilitation and livelihood restoration of the project affected persons/households; and
- xiv. Requires acquisition of economically unviable fragmented land parcels on request of the affected owners.

9. ADB Safeguards Policy Statement (2009)

a. Involuntary Resettlement

45. The objectives of ADB's SPS with regard to involuntary resettlement are: (i) to avoid involuntary resettlement wherever possible; (ii) to minimize involuntary resettlement by exploring project and design alternatives; to enhance, or at least restore, the livelihoods of all displaced persons in real terms relative to pre-project levels; and (iii) to improve the standards of living of the displaced poor and other vulnerable groups.

46. ADB's SPS covers physical displacement (relocation, loss of residential land, or loss of shelter) and economic displacement (loss of land, assets, access to assets, income sources, or means of livelihoods) as a result of (i) involuntary acquisition of land, or (ii) involuntary restrictions on land use or on access to legally designated parks and protected areas. It covers them whether such losses and involuntary restrictions are full or partial, permanent or temporary.

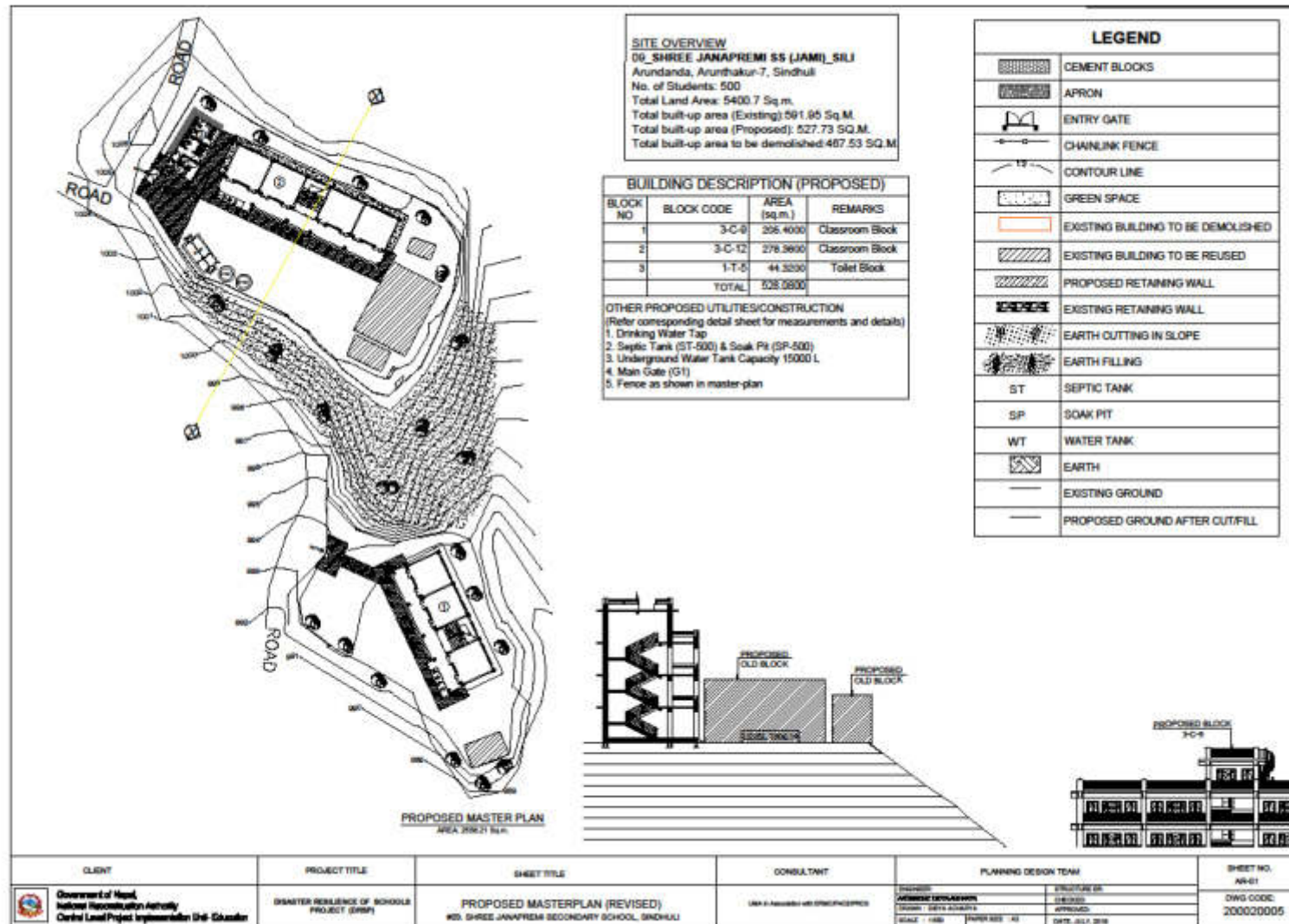
47. For any ADB operation requiring involuntary resettlement, resettlement planning is an integral part of project design, to be dealt with from the earliest stages of the project cycle, taking into account the following basic principles:

- (i) Screen the project early on to identify past, present, and future involuntary resettlement impacts and risks. Determine the scope of resettlement planning through a survey and/or census of displaced persons, including a gender analysis, specifically related to resettlement impacts and risks.
- (ii) Carry out meaningful consultations with affected persons, host communities, and concerned nongovernment organizations. Inform all displaced persons of their entitlements and resettlement options. Ensure their participation in planning, implementation, and monitoring and evaluation of resettlement programs. Pay particular attention to the needs of vulnerable groups, especially those below the poverty line, the landless, the elderly, women and children, and Indigenous Peoples, and those without legal title to land, and ensure their participation in consultations. Establish a grievance redress mechanism to receive and facilitate resolution of the affected persons' concerns. Support the social and cultural institutions of displaced persons and their host population. Where involuntary resettlement impacts and risks are highly complex and sensitive, compensation and resettlement decisions should be preceded by a social preparation phase.
- (iii) Improve, or at least restore, the livelihoods of all displaced persons through (i) land-based resettlement strategies when affected livelihoods are land based where possible or cash compensation at replacement value for land when the loss of land does not undermine livelihoods, (ii) prompt replacement of assets with access to assets of equal or higher value, (iii) prompt compensation at full replacement cost for assets that cannot be restored, and (iv) additional revenues and services through benefit sharing schemes where possible.
- (iv) Provide physically and economically displaced persons with needed assistance, including the following: (i) if there is relocation, secured tenure to relocation land, better housing at resettlement sites with comparable access to employment and production opportunities, integration of resettled persons economically and socially into their host communities, and extension of project benefits to host communities; (ii) transitional support and development assistance, such as land development, credit facilities, training, or employment opportunities; and (iii) civic infrastructure and community services, as required.
- (v) Improve the standards of living of the displaced poor and other vulnerable groups,

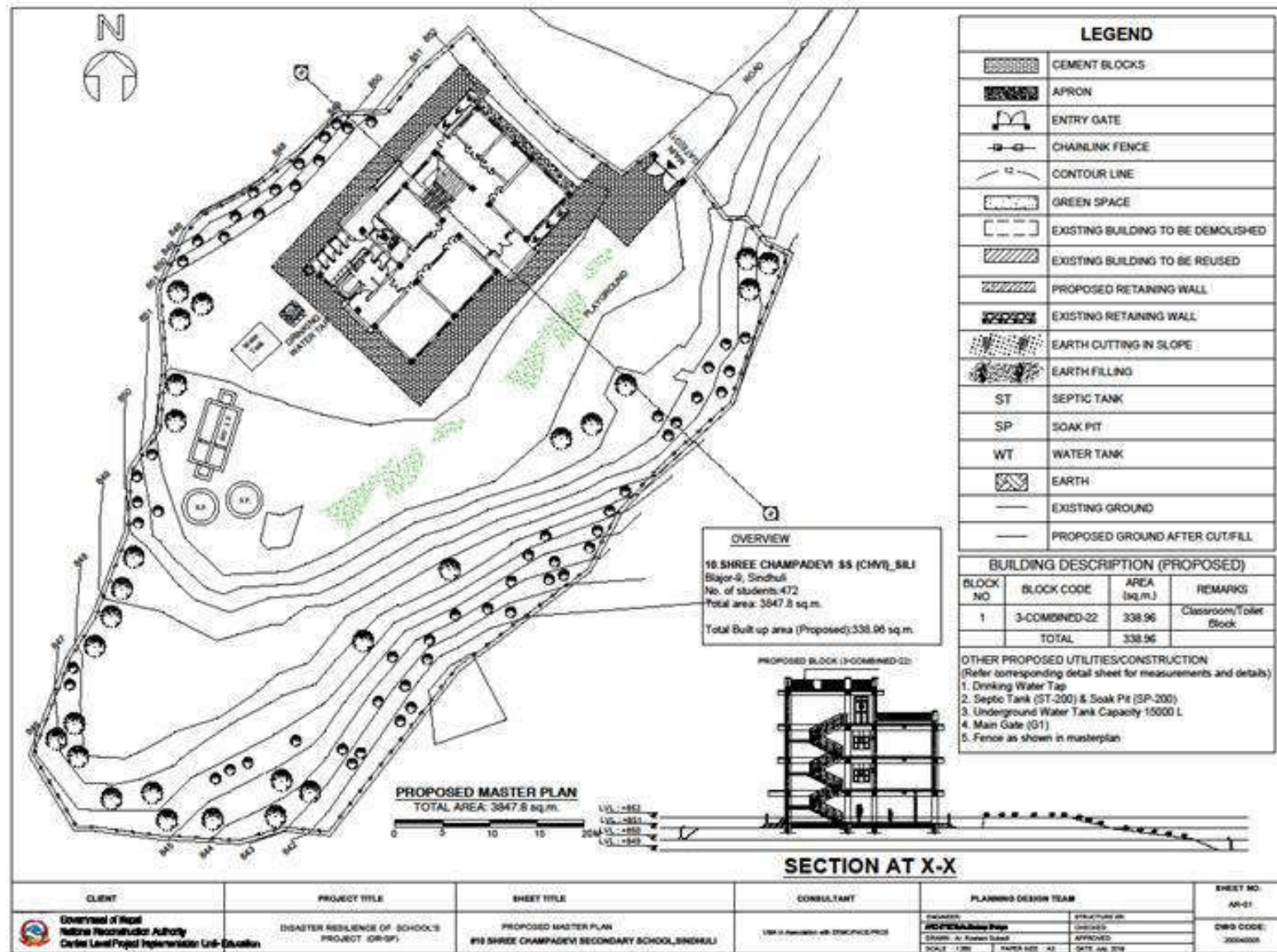
- including women, to at least national minimum standards. In rural areas provide them with legal and affordable access to land and resources, and in urban areas provide them with appropriate income sources and legal and affordable access to adequate housing.
- (vi) Develop procedures in a transparent, consistent, and equitable manner if land acquisition is through negotiated settlement to ensure that those people who enter into negotiated settlements will maintain the same or better income and livelihood status.
 - (vii) Ensure that displaced persons without titles to land or any recognizable legal rights to land are eligible for resettlement assistance and compensation for loss of non-land assets.
 - (viii) Prepare a resettlement plan elaborating on displaced persons' entitlements, the income and livelihood restoration strategy, institutional arrangements, monitoring and reporting framework, budget, and time-bound implementation schedule. Disclose a draft resettlement plan, including documentation of the consultation process in a timely manner, before project appraisal, in an accessible place and in language(s) understandable to affected persons and other stakeholders. Disclose the final resettlement plan and its updates to affected persons and other stakeholders.
 - (ix) Conceive and execute involuntary resettlement as part of a development project or program. Include the full costs of resettlement in the presentation of project's costs and benefits. For a project with significant involuntary resettlement impacts, consider implementing the involuntary resettlement component of the project as a standalone operation.
 - (x) Pay compensation and provide other resettlement entitlements before physical or economic displacement. Implement the resettlement plan under close supervision throughout project implementation.
 - (xi) Monitor and assess resettlement outcomes, their impacts on the standards of living of displaced persons, and whether the objectives of the resettlement plan have been achieved by taking into account the baseline conditions and the results of resettlement monitoring. Disclose monitoring reports.

Annex 5: Updated Master Plan with Major Change

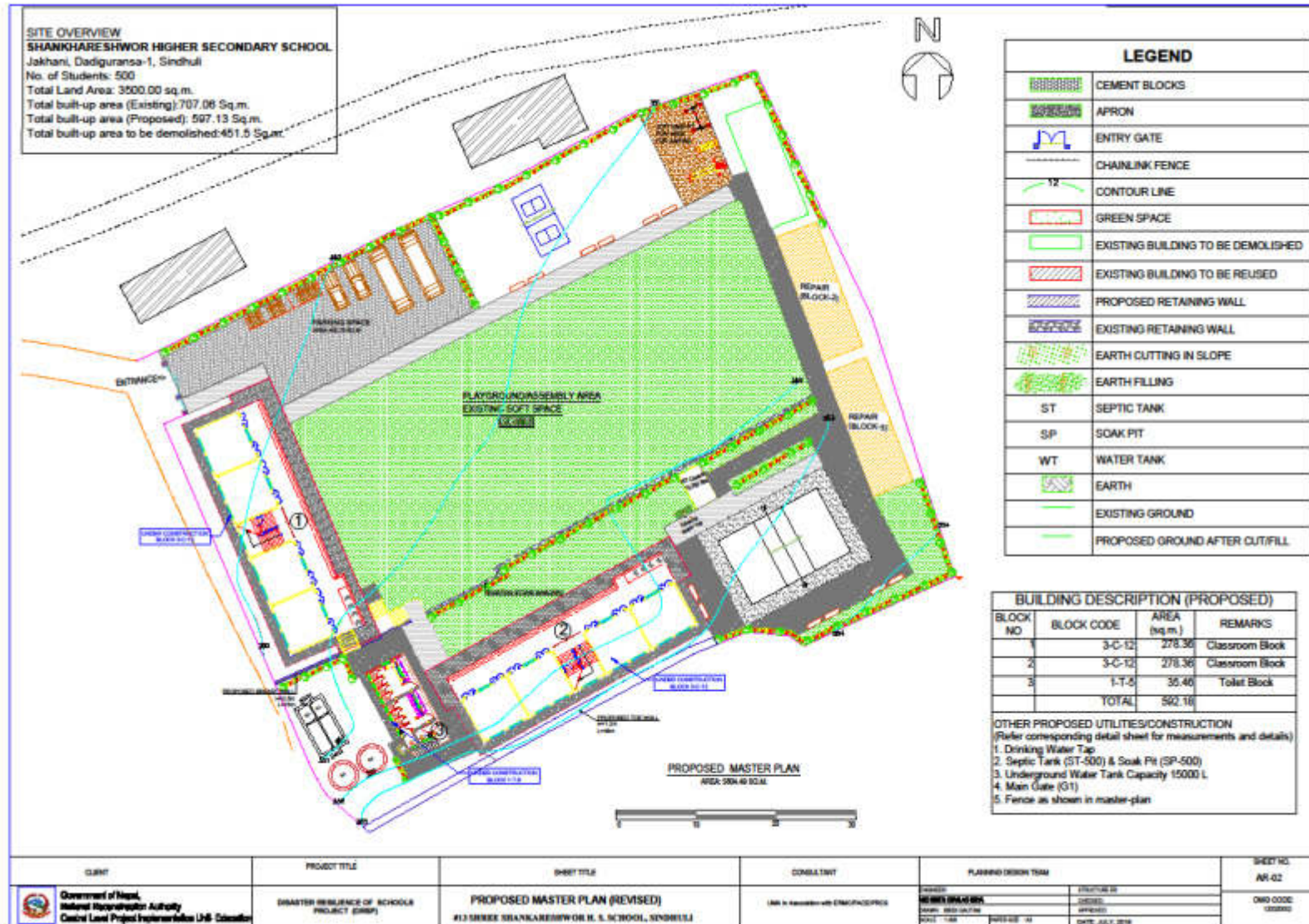
5.1 Masterplan of Janapremi SS (JAMI)



5.2 Masterplan of Champadevi SS (CHVI)



5.3 Masterplan of Shankareswor SS (SAOR)



SITE OVERVIEW
21_PANCHARUKHI SS (PAHI)_SILI
 Pancharukhi, Sirnaha-4, Sindhuli

No. of Students: 560
 Total Land Area: 6548.92 sq.m.

Total built-up area (Existing): 315 Sq.m.
 Total built-up area (Proposed): 637 Sq.m.
 Total built-up area to be demolished: 196.59 Sq.m.

LEGEND

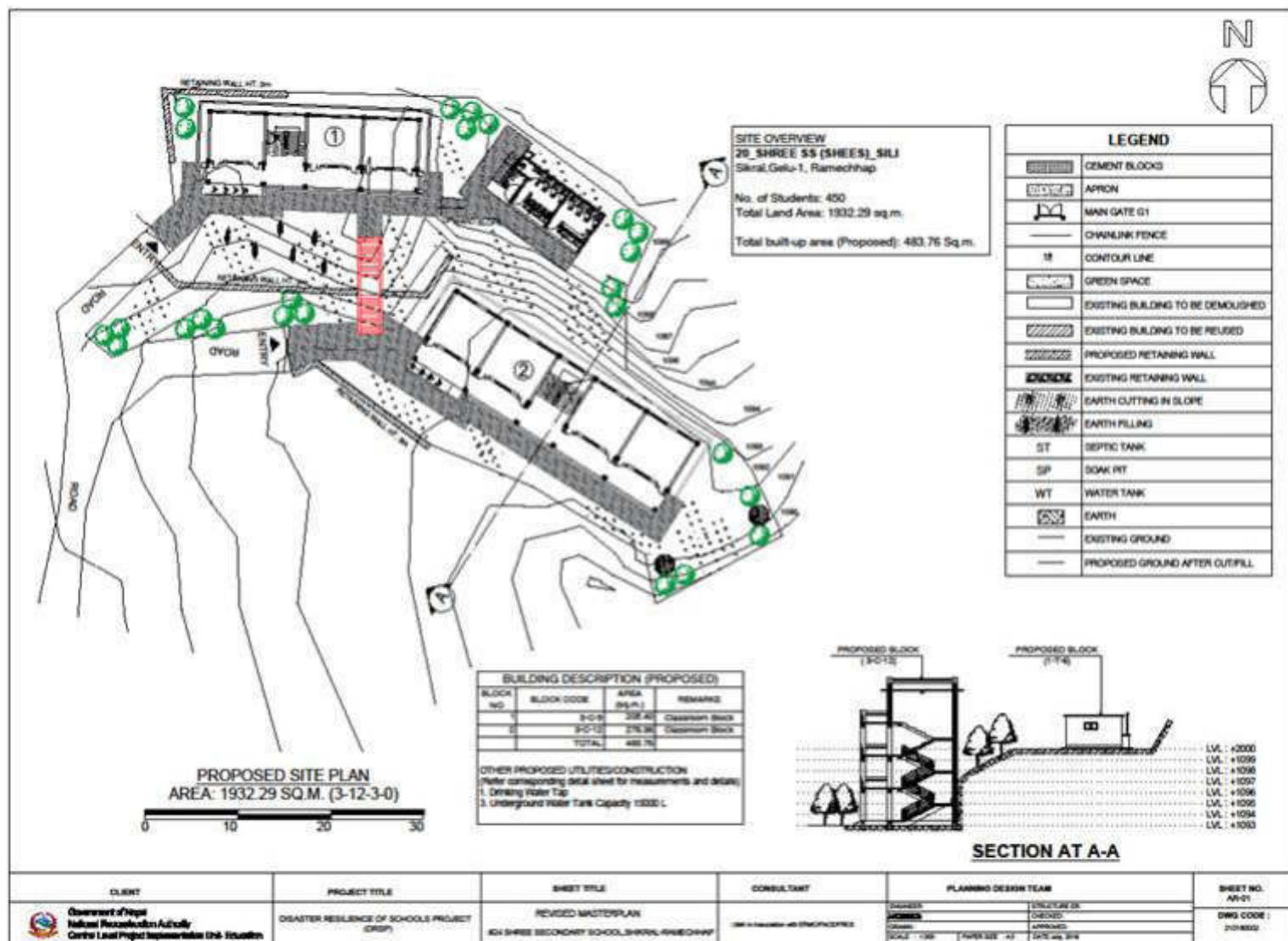
[Symbol]	CEMENT BLOCKS
[Symbol]	APRON
[Symbol]	MAIN GATE G1
[Symbol]	CHAINLINK FENCE
[Symbol]	CONTOUR LINE
[Symbol]	GREEN SPACE
[Symbol]	EXISTING BUILDING TO BE DEMOLISHED
[Symbol]	EXISTING BUILDING TO BE REUSED
[Symbol]	PROPOSED RETAINING WALL
[Symbol]	EXISTING RETAINING WALL
[Symbol]	EARTH CUTTING IN SLOPE
[Symbol]	EARTH FILLING
[Symbol]	ST SEPTIC TANK
[Symbol]	SP SOAK PIT
[Symbol]	WT WATER TANK
[Symbol]	EARTH
[Symbol]	EXISTING GROUND
[Symbol]	PROPOSED GROUND AFTER CUT/FILL

BUILDING DESCRIPTION (PROPOSED)

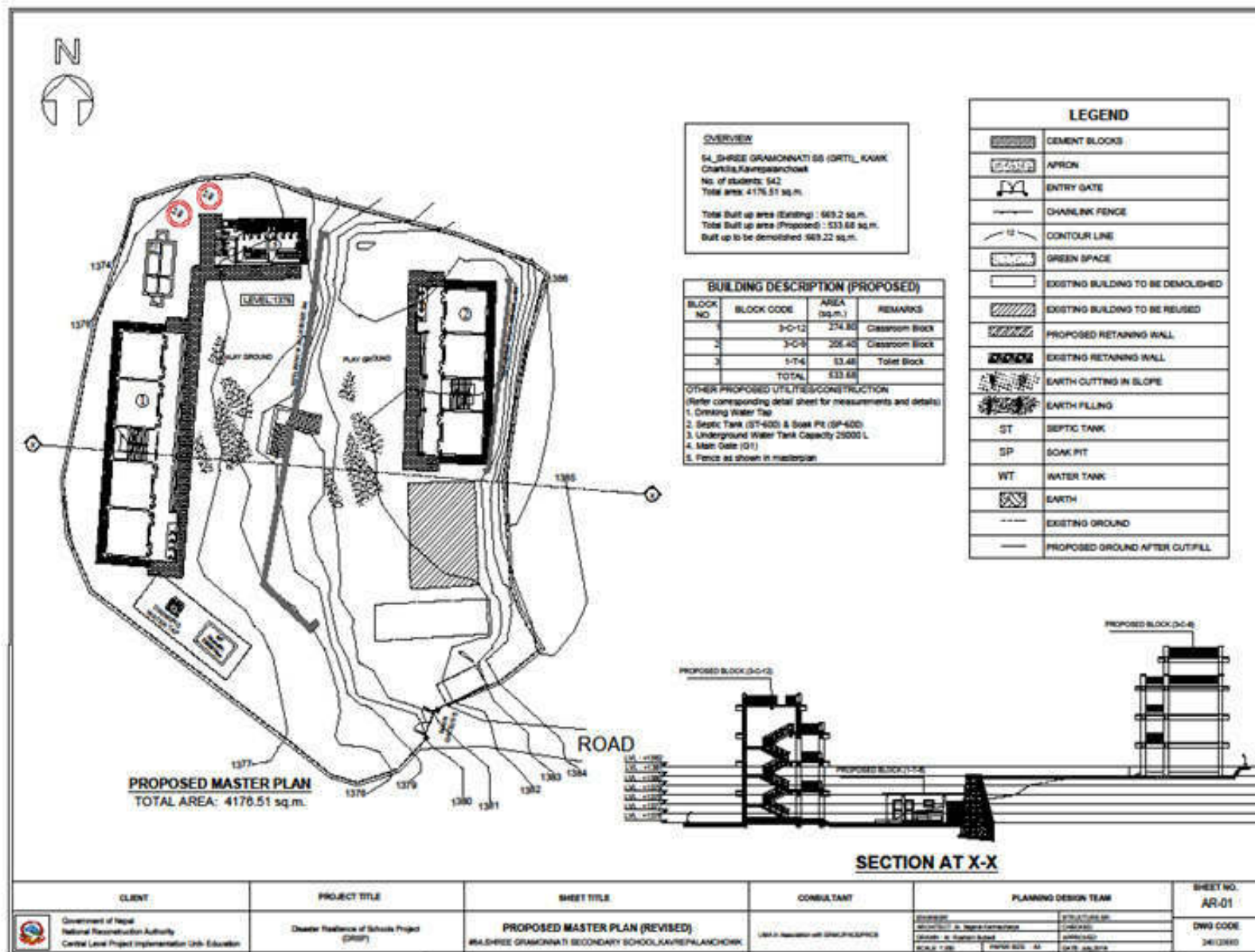
BLOCK NO	BLOCK CODE	AREA (sq.m.)	REMARKS
1	3-C-12	278	Classroom Block
2	3-C-12	278	Classroom Block
3	1-T12	81.00	Toilet Block
	TOTAL	637	

NOTE: Refer to
 1. Sanitary Details for the size of Septic Tank and Water Tank
 2. Retaining/ Drain wall Details for its measurements and details
 3. Gate and Fence Details

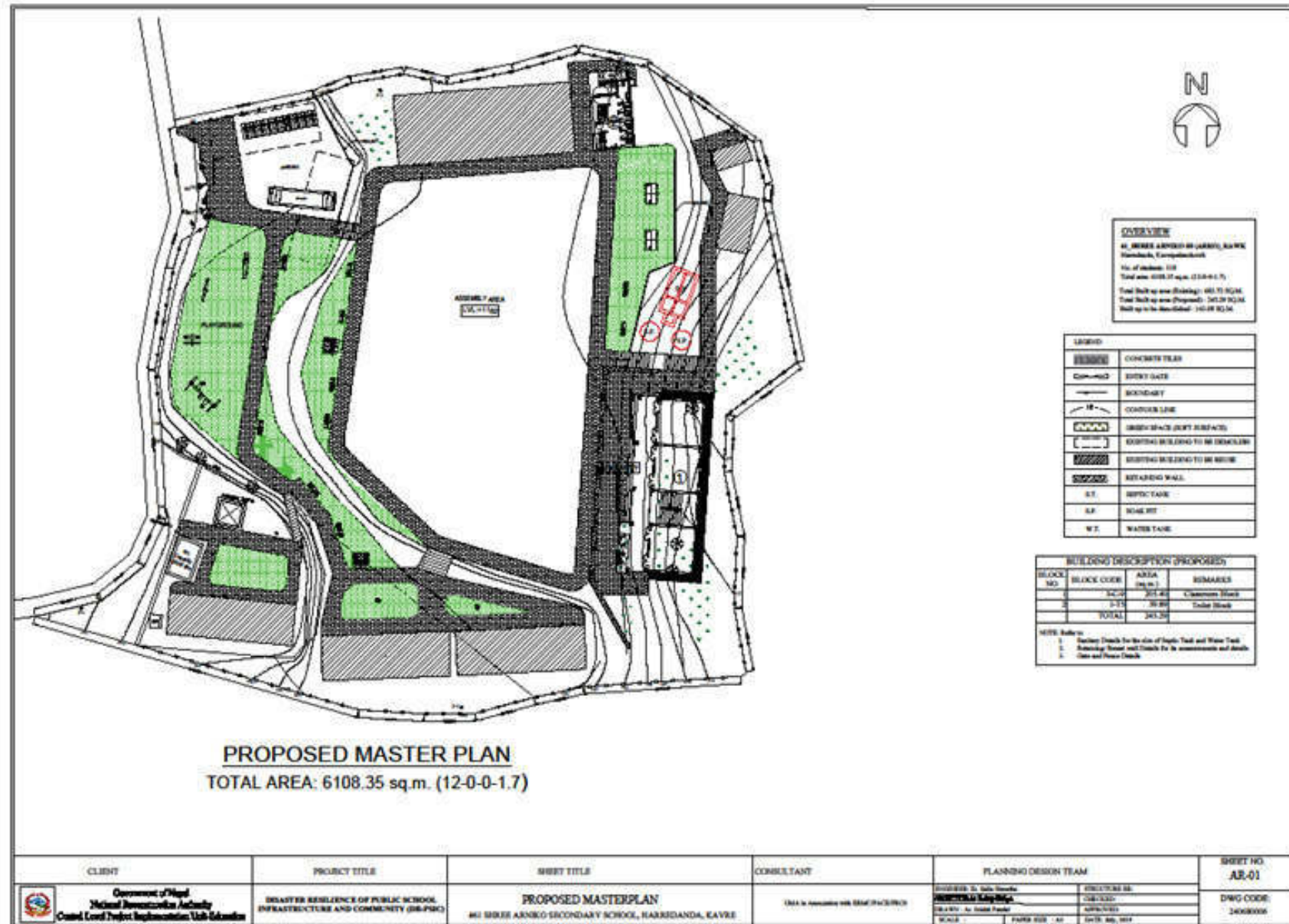
5.5 Masterplan of Shree SS Sikral (SHEES)



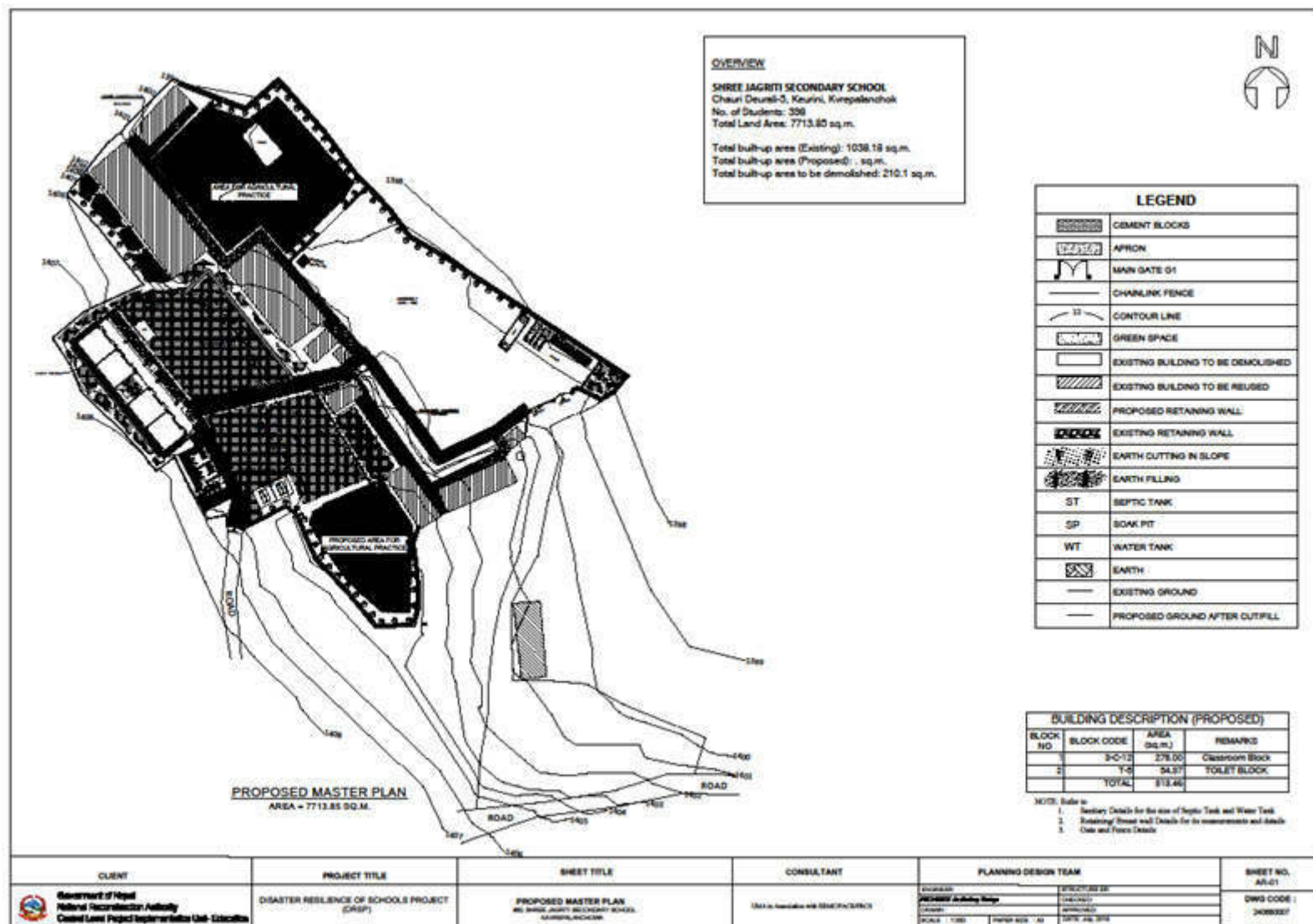
5.6 Masterplan of Gramonnati (GRTI)



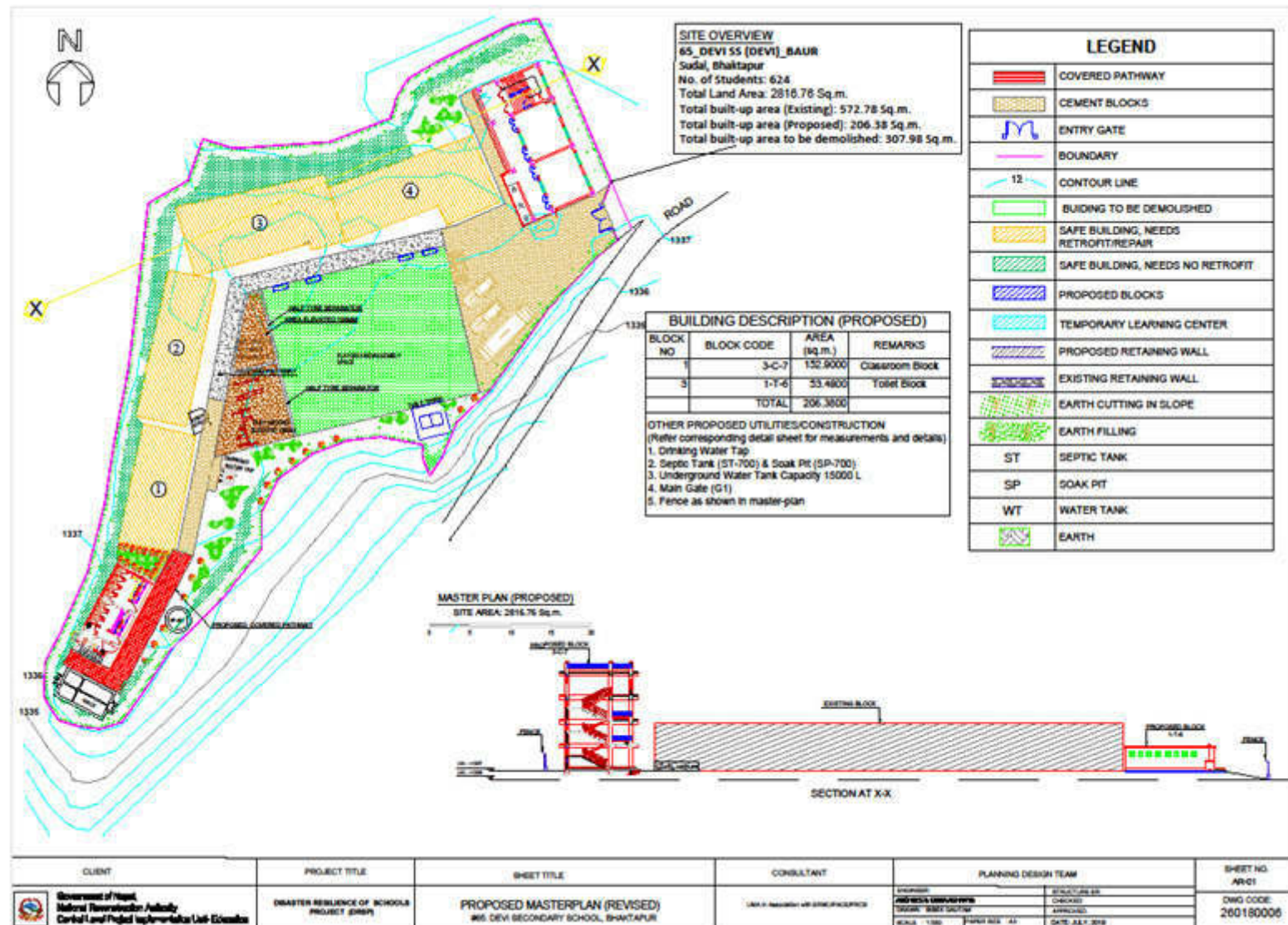
5.7 Masterplan of Araniko SS (ARKO)



5.8 Masterplan of Jagriti SS (JATI)



5.9 Masterplan of Devi SS (DEVI)



Annex 6: Schools under Recon 2 for Sindhupalchowk & their Land Ownership Status

Sn.	EMIS	School Name	District	Address	Total area of land owned by school as per land ownership certificate.	Total area of Land within existing school boundary	Total area of land required as per master plan (sqm)	Total area requires for reconstruction	Land ownership status of existing land (sqm.)			Area of additional land required to implement master plan	How additional land arranged	Remarks
									With Land ownership certificate	User right with local government or owner agency approval	Voluntary donation by private owner			
1	230450007	Bhadrakali SS	Sindhupalchowk	Maneswora, Barabise -8	1693.08	1693.08	1693.08	338.96	1693.08	Na	NA	NA	NA	
2	230770008	Daduwa Bhawani Shankar SS	Sindhupalchowk	Chautara, Sangachowk Gadi-14	12396.56	2128.17	2128.17	380.44	12396.56	NA	NA	NA		
3	230100007	Jaleswori Lower SS	Sindhupalchowk	Bhotsipa Rural Municipality 1	200.62	4067.9	1736.55	314	200.62	4069.9	709.36	NA		Local government has issued user right to school
4	230400005	Mahendra SS	Sindhupalchowk	Kunchowk, Indrawati-2	6071.06	3170.14	3170.14	240.86	6071.06	NA	NA	NA	NA	
5	230730003	Raithane SS	Sindhupalchowk	Thangpalkot RM-4, Panchpokhari	10883.24	10190.17	10190.17	1408.52	12444.99	NA	NA	NA	NA	
6	230050003	Rameswor SS	Sindhupalchowk	Baramchi, Jugal RM-5	1462.6	4475.41	4475.41	188.36	1462.6	4483.27	NA	NA	NA	
7	230760002	Sansarimai SS	Sindhupalchowk	Thulopakhar-1, Thutemane	25600	8231	8231	518.86	25600	NA	NA	NA	NA	
8	230090003	Seti Devi SS	Sindhupalchowk	Bhimatar, Indrawati RM-11	NA	2237.99	2237.99	240	NA	6462.55	NA	NA	NA	Local government has issued user right to school

Annex 7: Trail shifting in four schools under DRSP RECON-01

During the preparation of the Master Plan for the reconstruction activities under the Disaster Resilience of Schools Project (DRSP), following four schools in the three project districts had issues with the shifting of the walking trails. Following brief report presents the status of the same.

RAMECHHAP DISTRICT

1. School number 28- Tamakoshi Jana Jagriti SS (TAKI)

Trail Shifting: With reference to the trail shifting issue highlighted in Consolidated DDR, the DLPIU and SMC have agreed for shifting the existing village trail (which was within the school premises) to northern, eastern and southern border of the school. The school will install fence after leaving land for the village with a 3 feet wide trail along the border on its three side. Memorandum prepared in this regard is also attached in the Annex 1 of DDR (for the school in reference) which has been updated by DRSP-DSC.

2. School number 29- Shree SS, Jyamirekhani (SHEEJ)

Trail Shifting: With reference to the trail shifting issue highlighted in Consolidated DDR, the DLPIU and SMC have agreed for shifting existing village trail (which was within the school premises) to eastern border of the school. The school will install fence after leaving a 3 feet wide land for the trail along the border. Memorandum prepared in this regard is also attached in the Annex 1 of DDR (for the school in reference) which has been updated by DRSP-DSC.

DOLAKHA DISTRICT

3. School number 42- Ajadi SS (AJDI)

In reference to the trail shifting issue highlighted in Consolidated DDR, the DLPIU and SMC has agreed for shifting existing village trail (which was within the school premises) to southern border of the school. The school will install fence after leaving 3 ½ feet wide land for the trail along the border. Memorandum prepared in this regard is also attached in the Annex 1 of DDR (for the school in reference) which has been updated by DRSP-DSC.

SINDHUPALCHOWK DISTRICT

4. School number 46- Janasudhar BS (JAAR)

Village trail: In reference to the trail shifting issue highlighted in Consolidated DDR, the SMC has agreed for shifting of the existing village trail (which was within the school premises) to western border of the school. The school will allocate 5 feet wide land for the trail along the border. The trail will be used by village and community including trail users in accessing other area. Memorandum prepared in this regard is also attached in the Annex 1 of DDR (for the school in reference) which has been updated by DRSP-DSC.

आज मिति २०७६।०८।०४ का दिन यस विद्यालयको व्यवस्थापन समितिको बैठक समितिका अध्यक्ष श्री शिव प्रसाद न्यौपानेको अध्यक्षतामा निम्न अनुसारको उपस्थितिमा वसि निम्न अनुसारको निर्णय पारित गरियो ।

उपस्थिति

१) श्री शिव प्रसाद न्यौपाने अध्यक्ष	
२) श्री खडानन्द कडरिया सदस्य	
३) श्री शैल बहादुर थापा "	
४) श्री विष्णु बहादुर थापा "	
५) श्री गौमा भुजेल "	गौमा
६) श्री मनमाला तमाङ "	
७) श्री मुना कार्की "	
८) श्री मीरा पौडेल "	
९) श्री काल बहादुर खड्का " सचिव	


आमान्त्रित

१) श्री विजय कुमार श्रीख बडा सदस्य लिखुताभाङ्गेशीगा-७	
२) श्री संजिव कुमार साह इन्जिनियर (DSE)	
३) श्री नारायण कार्की सुपरभाइजर	
४) श्री ब्याम सुन्दर खिमरे इन्जिनियर (DLPIU)	

प्रस्ताव नं. १ विद्यालय घेरावारा सम्बन्धमा निर्णय नं. १

विर्षन नं. १ प्रस्ताव नं. १ माथी दस्ताफल गार्दा नब निर्मित भवनको वरिपरि स्कुलले भोज्यालम गारेको जग्गा मध्येबाट उत्तर, पूर्व र दक्षिण तर्फ ३ फिट गारेको बाटो छोड्ने घेरावारा लगाउने निर्णय

Ramechhap School number 29- Shree SS, Jyamirekhani (SHEEJ) Minutes of Meeting for shifting of village trail





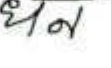




श्री माध्यमिक विद्यालय ज्यामिरे खानी
लिखु तामाकोशी गाउँपालिका वडा नं. ६
खिमती रामेछाप
स्था. २०२१

विद्यालयको बोर्ड नं २१०२९,०००२
मिति : २०७६/०८/०५

विद्यालय व्यवस्थापन समितिको बैठकको निर्णय

आज मिति २०७६/०८/०५ गतेका दिन यस श्री माध्यमिक विद्यालय ज्यामिरे खानीका अध्यक्ष श्री दुर्गा बहादुर श्रेष्ठको अध्यक्षतामा निम्न सदस्यहरुको उपस्थितिमा निम्न विषयमा छलफल गरी निर्णय गर्न व्यवस्थापन समितिको बैठक बस्यो।


उपस्थिति

१. अध्यक्ष : श्री दुर्गा बहादुर श्रेष्ठ 
२. सदस्य : श्री कृष्ण बहादुर श्रेष्ठ
३. सदस्य : श्री रुद्र प्रसाद अधिकारी 
४. सदस्य : श्री गंगा बहादुर श्रेष्ठ 
५. सदस्य : श्री उर्मिला अधिकारी 
६. सदस्य : श्री धनमाया तमाङ 
७. सदस्य : श्री कृष्णमाया थापामगर
८. सदस्य : श्री कल्याण कुमार थापा
९. सदस्य सचिव : श्री गोपाल शिवाकोटी 
वामन्वित : डि.एस.सि. इन्जिनियर श्री सत्यराज पाण्डे 
सुपरभाइजर प्रदिप कार्की 

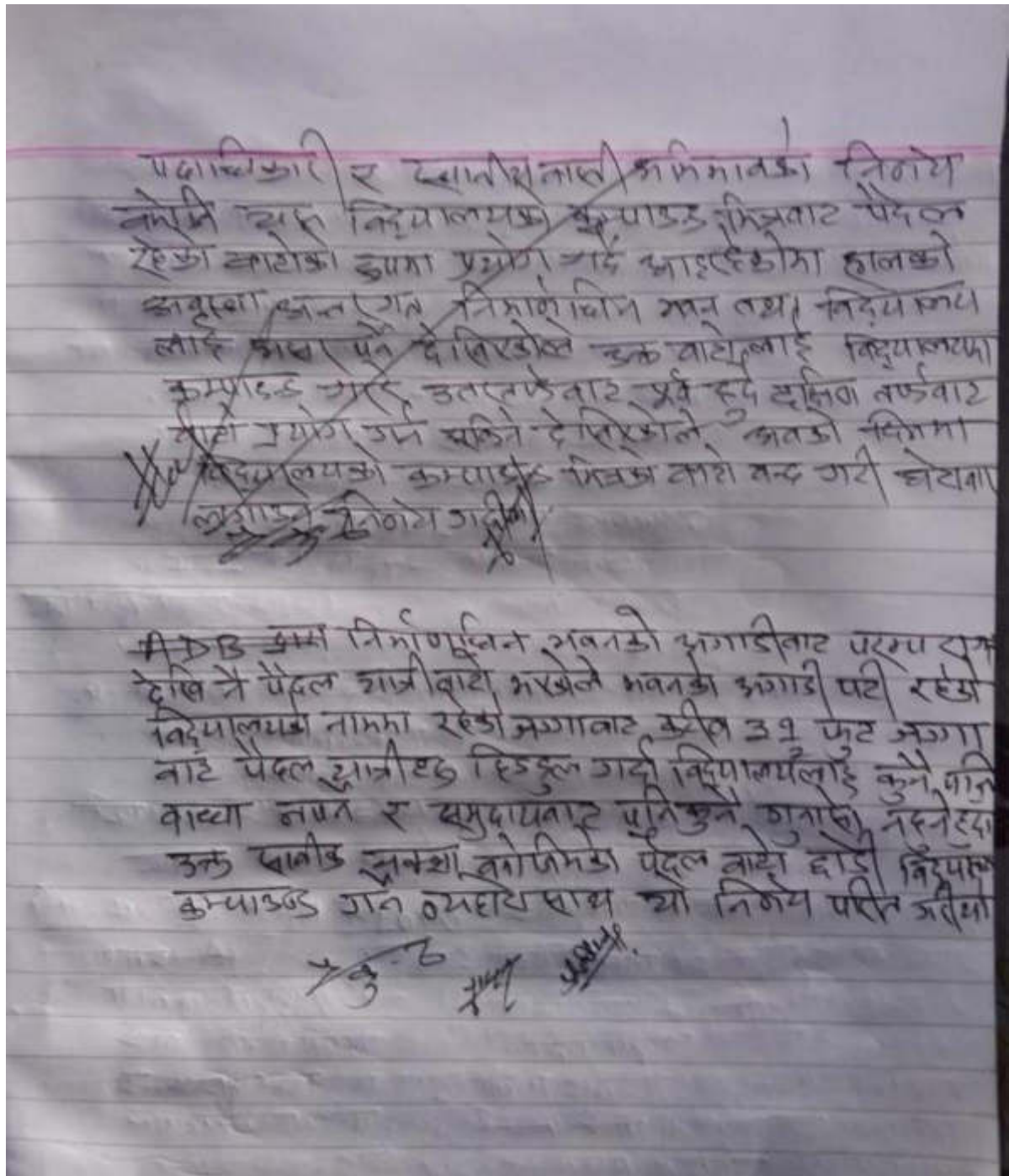
प्रस्ताव नं. १. विद्यालयको घेरावारा सम्बन्धमा।

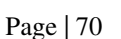
निर्णय नं. १. प्रस्ताव नं. १ माथि छलफल गर्दा ए.डि.वि वाट यस विद्यालयको नव निर्मित भवन निर्माण गर्ने क्रममा विद्यालयको पूर्वपटि विद्यालयले भोग चलन गर्दै आएको जग्गावाट करिब ३ फिट गोरेटो बाटोको लागि जग्गा छाडेर विद्यालयको घेरावारा निर्माण गर्ने निर्णय पारित गरियो।

आजको बैठक यही स्वगन गरियो।



Page | 68





Updated Master Plan of the schools incorporating village trail

