

**FINAL**

**FULL RESETTLEMENT PLAN**

**For the**  
**Meghna Dhonagoda Irrigation Project**  
**(MDIP)**  
**2004 Bank Protection Work**

**JAMUNA MEGHNA RIVER EROSION MITIGATION PROJECT**

**in**

**GOVERNMENT OF THE PEOPLE'S REPUBLIC OF BANGLADESH**

**MINISTRY OF WATER RESOURCES**  
**BANGLADESH WATER DEVELOPMENT BOARD**

<p><b>This report was prepared by the Borrower and is not an ADB document</b></p>
---

**June 2005**

## Executive Summary

The Jamuna-Meghna River Erosion Mitigation Project (JMREMP) under ADB TA 1941-BAN (SF) aims to mitigate riverbank erosion threatening Meghna Dhonagoda Irrigation Project (MDIP) developed in 1988 under the same bank. Protection of 4.4km bankline in MDIP is being implemented in several phases over a period of 7 years starting from 2003. The Project involves both construction of revetment and strengthening of the existing protection work. In the 1st phase the Government of Bangladesh has approved construction of revetment/spur along 4.0km bankline in MDIP for the year 2004/5 from Eklaipur end towards Dashani.

This Resettlement Plan (RP) has been developed to assist the households (HHs) to be displaced from the Project right of way (ROW) and those affected due to acquisition of their land and productive assets and sources of livelihood. Bangladesh Water Development Board (BWDB) as the executing agency (EA) of the Project will implement the RP for resettlement of the APs in compliance with the ADB guidelines<sup>1</sup>.

The bank protection work in MDIP will require 17.49 ha land over a length of 4.0km bankline. Fifty percent (50%) of the land required is above the LWL and the rest is under water or eroded land after the LWL. The land to be acquired for the ROW, therefore, includes both privately owned land and eroded land along the bankline. The law clearly states that any land (private or government) for development work should be acquired<sup>2</sup> and compensated. The resettlement requirement has been fine tuned through a revised survey in January 2005 for finalization of the RP.

The bank protection work in 2004/5 will displace 23 HHs, 8 shops and 1 community structure with about 160 persons (table 1.2). All the HHs are on owned land while the shops are operating on rented land. Women head about 4.35% of the HHs. There are no squatters reported during the survey conducted in December 2003 and no indigenous population or ethnic groups are affected.

The total floor area of the affected structure is about 13,472 square feet. In terms of construction materials 6 different categories of structures are identified and 95.46 % of them are constructed from CI sheets in the roof. Straw made structures constitutes only 4.54%. However, 62.41% of the structures have CI sheets in both roofs and fences.

Business and services are reported to be the major occupation of the affected population. About 7 percent of the people are service holder and 18 percent are earning their livelihood out of business. Forty one percent (41%) of the population are dependent in someway or other. Women have limited opportunities to work and earn a living. Majority of the HHs

---

<sup>1</sup> Asian Development Bank, *Involuntary Resettlement, Operation Manual, Section F2/OP*, 29 October, 2003.

<sup>2</sup> Under-water land in a LA case (if entirely khas ) will not require acquisition but transfer between govt. departments should take place through inter-ministerial meeting. In such a case, according to ADB guideline, the previous private owners must be identified and resettlement benefit paid for losing the chance of regaining it, if re-emerges within 30 years of erosion. If there are both private and khas land in a LA case, then the DC should be paid 100% compensation for the khas land but not the additional 50% as solatium as required by the LA Act.

(52%) have income above the official poverty line<sup>3</sup> in Bangladesh. The survey results indicate that 48% of the HHs to be relocated from the right of way are poor and earn less than dollar a day.

Agricultural land to be acquired for 2004/5 work in MDIP along the bankline is estimated to be 7.345 ha while about 8.745 ha of underwater land below the LWL will also be acquired. According to the list provided by Meghna-Dhanagoda O&M Division, BWDB, about 2,530 people will be affected in 482 agri-land losing and 5 tenant contract farming HHs on the floodplain and 506 HHs owning the eroded land after the LWL. A total of 1.35 acres of land might be under tenant contract farming on the floodplain (Table 3.7).

The *Acquisition and Requisition of Immovable Property Ordinance* 1982 governs all cases of acquisition and requisition by the government of immovable property for any public purpose or in the public interest. But the *East Bengal State Acquisition and Tenancy Act* (1951, revised 1994) will also be applicable for this Project for ownership definition of bankline and eroded land as it is undertaking Project construction works on eroded land as well.

The entitlement matrix recognizes major types of losses attached to land acquisition and resettlement. In addition to the CCL, resettlement benefits as per the entitlement matrix will be provided to the affected persons (Table 1).

**Table 1 Loss and Entitlement of Affected Persons (APs)**

Type of Loss	Entitlement
1. Loss of agricultural/ fallow land, water bodies, etc.	Replacement value of land <sup>4</sup>  Refund of registration cost incurred for replacement land purchase determined by the BWDB through NGO. <sup>5</sup>
2. Loss of homestead and commercial land	Replacement value of land at market price  Refund of registration cost incurred for replacement land purchase determined by the BWDB through NGO.
3. Loss of under water land <sup>6</sup>	In case of <i>khas</i> land, replacement value of land assessed by DC without additional 50% as premium

<sup>3</sup> Official poverty line is calculated for 2122 KCal intake per person per day which is ensured by a per capita monthly income of Tk. 720/-

<sup>4</sup> Replacement Value will be 'Market Value,' which will be determined by PVAT and is generally more than the CCL + 50% as premium given by the DC. The difference will be through a Resettlement Grant, when the PVAT determined 'Market Value' is more than the CCL + 50% as premium paid as per GOB LA Law. See MARV above, item (k). This clarification requested by ADB *Safeguard Review Mission Report*, September 2004, para. 23 (ii), attached to fax from ADB, Director, AENR Division, November 17, 2004.

<sup>5</sup> Refund for 'Types of Loss' 1 & 2 not to exceed PVAT determined value. The refund of registration cost incurred for replacement land purchase at the replacement value determined by a legally constituted body (PVAT). The INGO as a member of the PVAT and JVT confirms the Joint Verification Data of physical property for implementation adequacies. The role of PVAT is set out in *Resettlement Framework*, Para. 12, and that of the INGO in Table 1, Item 1.

Type of Loss	Entitlement
	to respective DCs  Resettlement Benefit for land assessed by PVAT, to the previous owner(s) of eroded land  Refund of registration cost incurred for purchase of replacement land not exceeding PVAT determined value
4. Loss of residential and/or commercial structure by owners/informal settlers from the Project rights of way land.	Replacement value <sup>7</sup> of structure as determined by the BWDB through NGO;  Taka 2,000 as transfer grant for relocation of residential and commercial structure  Taka 5,000 for homestead/land development grant  Tk. 3,000 house reconstruction grant <sup>8</sup>  Salvaged materials free of cost
5. Loss of trees, crops, perennials	Compensation at the rate estimated by the Forest Department and the Agriculture Extension Department  Salvaged materials free of cost
6. Loss of access by tenants/sharecroppers to agricultural land for crop production	Taka 200 per decimal of agricultural land under tenancy/sharecropping contract farming <sup>9</sup>
7. Loss of income and work days due to displacement	Taka 2000 per household  Taka 3000 for households headed by women  Employment in the Project construction work, if possible
8. Displacement of community structure	Taka 2,000 as transfer grant for relocation of CPR  Plot inside embankment on BWDB or <i>khas</i> land  Taka 10,000 structure reconstruction grant
9. Loss of diminished business or employment	Taka 2,000 to the owner and operators for business restoration;  Taka 1,500 to employees for income supplement
10. Vulnerability to resettlement and	Priority assistance in the social development

<sup>6</sup> This provision included as per request by ADB: Letter from ADB, Director, AENR Division, General Comments Item (iv), July 31, 2004.

<sup>7</sup> That is, the 'Market Price.'

<sup>8</sup> Per household/shop

<sup>9</sup> The DC pays 50 percent of crop value if the Tenancy Contract (TC) is registered.



Type of Loss	Entitlement
relocation	programme
11. Project induced erosion of char land	Market value of concerned land assessed by PVAT to the owner-occupier by 100 per cent or share it 50-50 among owners and occupier for non-owner occupied land
12. Access to community/ civic facilities <sup>10</sup>	Community infrastructure facilities like access roads, plantation, tube-wells and sanitary latrines and drainage.

The stakeholders were consulted for preparation of this RP and the inputs from the stakeholders' meetings have been used to develop appropriate mitigation measures. This interactive approach will continue during implementation of the Project through the implementing NGO (INGO).

The Project will encourage “self-relocation” by affected HHs in groups for maintaining kinship or other social ties to minimize social disruption but maximize mutual self-help support. Individual relocation is also encouraged. There is provision for income restoration and social development of the vulnerable Project affected people under a separate programme supported by JFPR.

The Project Director (PD) of PMO, BWDB, Dhaka will monitor the RP implementation through the Chief Resettlement Officer (CRO). The Executive Engineer/SDE, Meghna Dhanagada O&M Division, BWDB, Matlob, Chandpur will act as the Resettlement Coordinator (RC) at the field level. An experienced NGO will be appointed to assist the RC in the implementation process. The Deputy Commissioner, Chandpur is responsible for acquisition of land for the Project and payment of cash compensation under law. One international and one national resettlement specialists within the management consultancy (MC) will assist the PD.

The Ministry of Water Resources (MOWR), through a gazette notification, will form various committees/teams for implementation of the RP at the field level. A Joint Verification Team (JVT) will be formed to carry out the physical verification. INGO will computerize losses of physical assets and their owners identified by the JVT. A Property Valuation Advisory Team (PVAT) will be formed to review the assessment of the INGO on the market price of land and other property affected by the Project at their replacement cost. A Grievances Redress Committee (GRC) will be formed for resolving any grievances involving resettlement benefits, relocation, and other assistance.

The RP implementation will be completed within 18 months from the date of clearing of Project ROW land and payment of resettlement benefits to the APs. A time-bound implementation schedule for the RP implementation has been prepared in accordance with

<sup>10</sup> This provision included as per request by ADB: Letter from ADB, Director, AENR Division, Resettlement Plan for Removal of Old Embankment, Item (ii), July 31, 2004 Also found in GOB, MWR, BWDB. JMREMP, Modified Resettlement and Social Development Plan: Phase I. July 2002, Annex II, Land Acquisition and Resettlement Framework, Table 1, Item 11.

the Project construction schedule. The INGO will assist the APs in the process of relocation and resettlement. Individual and HH based entitlements will be processed by the NGO.

The budget includes all costs for acquisition of land and assets and cost associated with involuntary resettlement. The total estimated cost is Taka 31.3 million (USD 0.534 million). The entire budget for land acquisition and resettlement will be provided from GOB fund.

The RP implementation monitoring will be done both internally and externally to provide feedback to BWDB and to assess the effectiveness. An independent monitor will monitor the activities of the land acquisition and resettlement periodically twice a year. A post evaluation of resettlement activities will be carried out by the ADB to assess the impact and sustainability of resettlement programme.

## Acronyms and Abbreviations

AC	Assistant Commissioner
AD	Alluvial and Diluvial
ADB	Asian Development Bank
ADC	Additional Deputy Commissioner
AP	Affected Person
BWDB	Bangladesh Water Development Board
CADP	Command Area Development Project
CC	Concrete Cement (Blocks)
CCL	Cash Compensation under Law
CI	Corrugated Iron
CRO	Chief Resettlement Officer
CRP	Common Resource Property
DC	Deputy Commissioner
DORP	Development Organisation of the Rural Poor
EA	Executing Agency
EP	Entitled Person
FCDI	Flood Control Drainage and Irrigation
GOB	Government of Bangladesh
GRC	Grievance Redress Committee
HH	Household
ID	Identity
IM	Independent Monitor
INGO	Implementing NGO
JFPR	Japan Fund for Poverty Reduction
JMREMP	Jamuna Meghna River Erosion Mitigation Project
JVT	Joint Verification Team
KCal	Kilo-Calorie
LA	Land Acquisition
LA&R	Land Acquisition and Resettlement
LAO	Land Acquisition Officer/Office
LAP	Land Acquisition Plan
LGI	Local Government Institution
LWL	Lowest Water Level
MARV	Maximum Allowable Replacement Value
MC	Management Consultant
MDIP	Meghna Dhonagoda Irrigation Project
M&E	Monitoring and Evaluation
MOWR	Ministry of Water Resources
NGO	Non-Government Organisation
O&M	Operation & Maintenance
PD	Project Director
PIRDP	Pabna Irrigation and Rural Development Project

PMO	Project Management Office
PPTA	Project Planning Technical Assistance
PVAT	Property Valuation Advisory Team
PWD	Public Works Datum
RAC	Resettlement Advisory Committee or Regional Accounting Center
RC	Resettlement Coordinator
RDM	Rural Development Movement (An NGO)
RF	Resettlement Framework
ROW	Right of Way
RP	Resettlement Plan
RS	Resettlement Survey (Census, Survey, Property Valuation Survey and Public Consultation)
SBE	Small Business Enterprise
SDE	Sub-Divisional Engineer
SES	Socioeconomic Survey
SMO	Subproject Management Office
TA	Technical Assistance
TC	Tenant Contract
TCF	Tenant Contract Farming/Farmer
TK	Taka (Bangladesh currency, approximately 60 TK to 1 USD in 2005)
TOR	Terms of Reference
UP	Union Parishad
USD	United States Dollar

## Table of Contents

Executive Summary	i
Acronyms and Abbreviations	v
Table of Contents	vii
Map of the Project	ix
CHAPTER 1 DESCRIPTION OF THE PROJECT .....	1
1.1 Project Background .....	1
1.2 Construction Schedule and General Resettlement Effects .....	2
1.3 Project Data and Impacts .....	7
1.4 Preparation of the Resettlement Plan .....	9
CHAPTER 2 SCOPE OF LAND ACQUISITION AND RESETTLEMENT .....	10
2.1 Background .....	10
2.2 Scope of Land Acquisition and Resettlement .....	10
2.3 Guidelines on LA and Resettlement .....	11
2.4 Primary Responsibility for Land Acquisition and Resettlement .....	11
CHAPTER 3 SOCIOECONOMIC SURVEY AND DATA ANALYSIS .....	12
3.1 Approach .....	12
3.2 Profile of the APs .....	12
3.3 Affected Agricultural Land .....	15
3.4 Gender Issues .....	17
3.5 Categories of APs and Definitions .....	17
3.6 Types of Losses .....	17
CHAPTER 4 OBJECTIVES, POLICY FRAMEWORK AND ENTITLEMENTS .....	18
4.1 Legal Framework for Land Acquisition .....	18
4.2 Land Acquisition and Resettlement Framework .....	18
4.3 Resettlement and Income Restoration Assistance .....	19
4.4 Entitlement Matrix .....	19
4.5 Definitions of Terms .....	22
4.6 RP Implementation Guidelines .....	23
CHAPTER 5 CONSULTATION AND STAKEHOLDERS' PARTICIPATION .....	24
5.1 Information Dissemination and Public Consultation .....	24
5.2 Steps to Ensure Stakeholders' Participation .....	25
5.3 Social Issues and Development Needs .....	25
CHAPTER 6 RESETTLEMENT AND INCOME RESTORATION PROGRAMS .....	26
6.1 Resettlement Strategy for APs .....	26
6.2 Income Restoration Strategies .....	26
6.3 Social Development Support .....	27
CHAPTER 7 INSTITUTIONAL FRAMEWORK AND IMPLEMENTATION SCHEDULE .....	28
7.1 Institutional Arrangement .....	28
7.2 Resettlement Implementation Committees/Teams .....	28
7.3 Implementation Schedule .....	29
7.4 Budget and Cost Estimates .....	31
CHAPTER 8 MONITORING AND EVALUATION .....	33
8.1 Supervision and M&E .....	33
8.3 External Monitoring .....	33
8.4 Supervision by MC Consultants .....	33
8.5 Reporting Requirements .....	34

## Tables

Table 1 Loss and Entitlement of Affected Persons (APs) .....	ii
Table 1.1 Land Acquisition for 2004/5 Work.....	8
Table 1.2 Project Impacts and Displacements .....	8
Table 3.1 Head of Households/Shops to be Relocated by Gender .....	12
Table 3.2 Population in Structure Losing Households & Shops by Gender .....	13
Table 3.3 Ownership Status of Land for Homestead/Shops .....	13
Table 3.4 Structures to be Relocated from the Bankline Right of Way .....	14
Table 3.5 Occupational Data.....	14
Table 3.6 Monthly Household Income and Economic Status .....	15
Table 3.7 Acquisition of Agricultural Land.....	15
Table 3.8 Acquisition and Residual Land as per Sample Survey .....	16
Table 4.1 Resettlement Entitlement Matrix .....	19
Table 5.1 Summary of Consultation Meetings.....	24
Table 7.1 MDIP RP Implementation Time Schedule.....	30
Table 7.2 Land Acquisition and Resettlement Budget.....	32

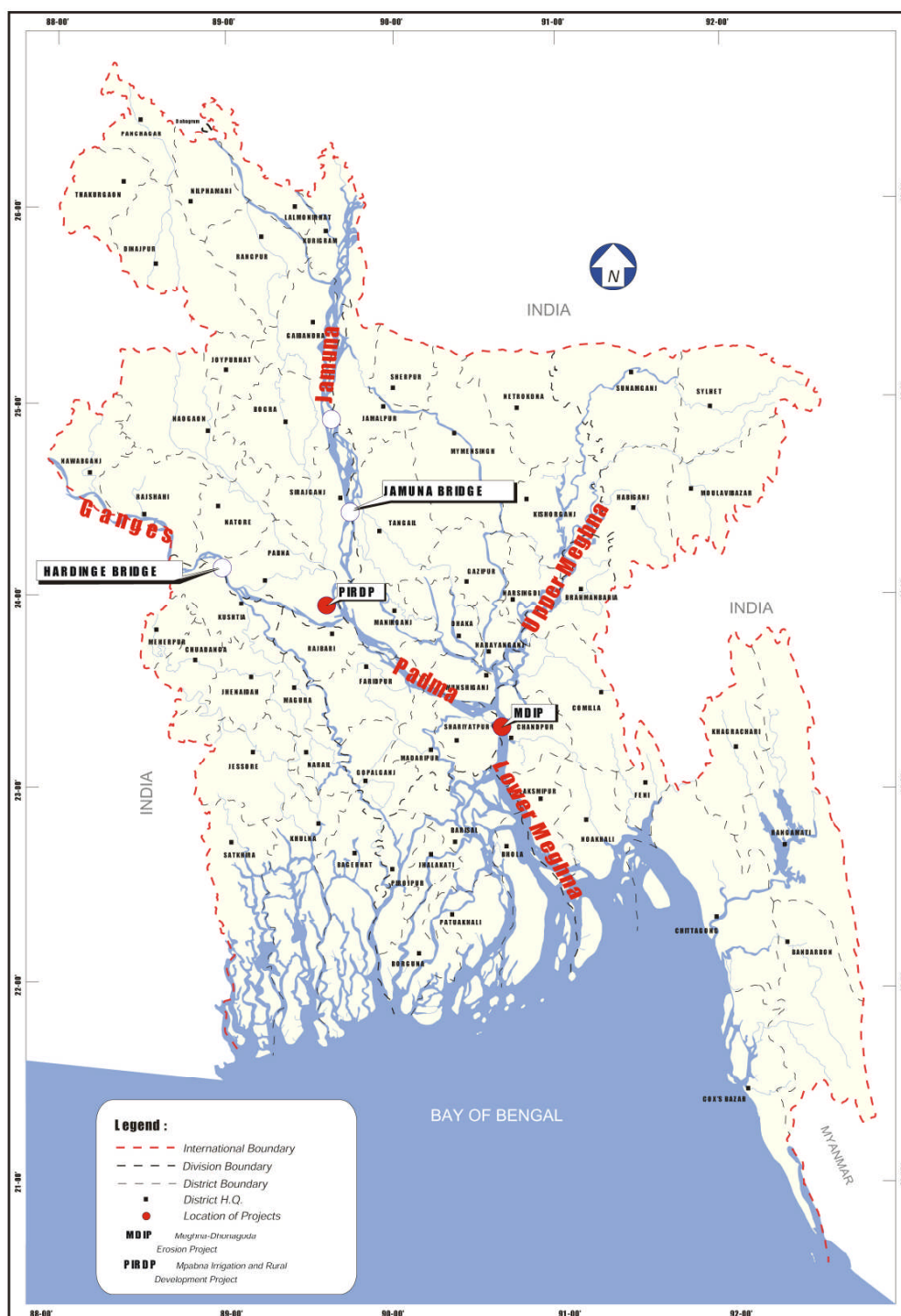
## Figures

Figure 1 Location Map of Pabna Irrigation & Rural Development Project (PIRDP) Meghna-Dhonaoda Irrigation Project (MDIP).....	x
Figure 1.1 MDIP 400 m Permanent Works Area Jan 2004.....	3
Figure 1.2 MDIP 400 m Permanent Works Area May 2003 .....	3
Figure 1.3 MDIP 400 m Permanent Works Area Dec 2002.....	4
Figure 1.4 MDIP 400 m Permanent Works Area Dec 2001.....	4
Figure 1.5 MDIP Resettlement Effects.....	5
Figure 7.1 RP Implementation Schedule in Bar Chart .....	31

## Annexes

Annex 1	List of Owners of Land to Be Acquired For the 2004/05 Construction in MDIP
Annex 2	Resettlement Information Brochure
Annex 3	Internal RP Implementation Monitoring Indicators
Annex 4	Independent Monitoring of Resettlement Activities
Annex 5	Approval of JVT, PVAT & GRC
Annex 6	Summary of Resettlement Framework and Short Resettlement Plan for SDL, May 2002; Land Acquisition and Resettlement Framework, July 2002

**Figure 1 Location Map of Pabna Irrigation & Rural Development Project (PIRDP) & Meghna-Dhonaoda Irrigation Project (MDIP)**



## CHAPTER 1 DESCRIPTION OF THE PROJECT

### 1.1 Project Background

1. The Jamuna-Meghna River Erosion Mitigation Project (JMREMP, the Project) aims to mitigate riverbank erosion threatening two important Subprojects, namely Meghna Dhonagoda Irrigation Project (MDIP) developed in 1988 and Pabna Irrigation and Rural Development Project (PIRDP) developed in 1992. The subprojects were executed with Asian Development Bank (ADB) financing and further developed under the ADB financed Command Area Development Project (CADP) completed in the year 2003. For the JMREMP, a number of erosion mitigation measures were evaluated during the feasibility stage under ADB TA-3659<sup>11</sup>. The successive ADB TA 1941-BAN (SF) under Part A during 2002-2003 found it viable to construct revetment and underwater spur for bank stabilization. The immediate and long-term objectives of the Project are to (i) sustain agricultural and fisheries development within MDIP and PIRDP by mitigating the risk of riverbank erosion and flooding from embankment breaches; (ii) contribute to poverty reduction by ensuring that the future economic benefits of the flood control, drainage, irrigation (FCDI) and CADP investments are achieved; and (iii) substantially improve the social and economic conditions of the flood and erosion victims living along the embankment sections through social development programs.

2. Protection of 4.4km bankline in MDIP and 7.0km bankline in PIRDP is being implemented in several phases over a period of 7 years starting from 2003. The Project involves both construction of revetment and strengthening of the existing protection work. . In the 1st phase the Government of Bangladesh has approved construction of revetment/spur along 4.0km bankline in MDIP for the year 2004/5 from Eklaipur end towards Dashani.

3. The bank protection work under construction in the year 2004/5 is causing adverse social and economic impacts due to displacement of households (HHs), business enterprises and community establishments. The impacts also include acquisition of agricultural land (floodplain and underwater) from individual owners are affecting more HHs.

4. This Resettlement Plan (RP) has been developed to assist the HHs to be displaced from the Project Right Of Way (ROW) and those affected due to acquisition of their land and productive assets and sources of livelihood. Bangladesh Water Development Board (BWDB) as the executing agency (EA) of the Project will implement the RP for resettlement of the affected people in compliance with the ADB guidelines and principle<sup>12</sup>.

---

<sup>11</sup> ADB TA No. 3659-BAN: *Jamuna Meghna River Erosion Mitigation Project (Phase II)*, approved in May 2001.

<sup>12</sup> *Asian Development Bank, Involuntary Resettlement, Operation Manual, Section F2/OP, 29 October, 2003.*



## **1.2 Construction Schedule and General Resettlement Effects**

5. MDIP's construction schedule for 2004/05 includes some leftover work from the 2003/05 year placing sand filled geo-textile bags underwater mainly reinforcing underwater work already accomplished. The first testing of cement concrete (cc) block protection above water is being done on about 400m Permanent Works area at the southern end of the construction area, near the Ekhlaspur Hard Point, already existing BWDB protection works.

6. Figure 1.5 below shows these main elements of the MDIP 2004/05 work area as well as that for the 2005/06 season, for which a separate Resettlement Plan (RP) will be prepared as per the Resettlement Framework (RF) agreed to between the Government of Bangladesh (GOB) and the Asian Development Bank (ADB) at the time of Loan negotiations and approval.

7. Because of a one year delay in construction works due to a procurement litigation in 2003/04, the only bankline ROW above water work now actually scheduled for 2004/05 is the 400 m pilot Permanent Works on a floodplain area where there are no structures and where contractors have leased in the agricultural land over the last year for stockpiling and other activities incidental to the underwater work carried out. See Figures 1.1-1.4 below, which indicate that the ROW in this 400 m floodplain area has not been used for agriculture, and in fact is under water during the Monsoon, from at least 2001 onwards. The land acquisition process has been underway since 2003, and payments are expected by the end of June 2005.

Figure 1.1 MDIP 400 m Permanent Works Area Jan 2004

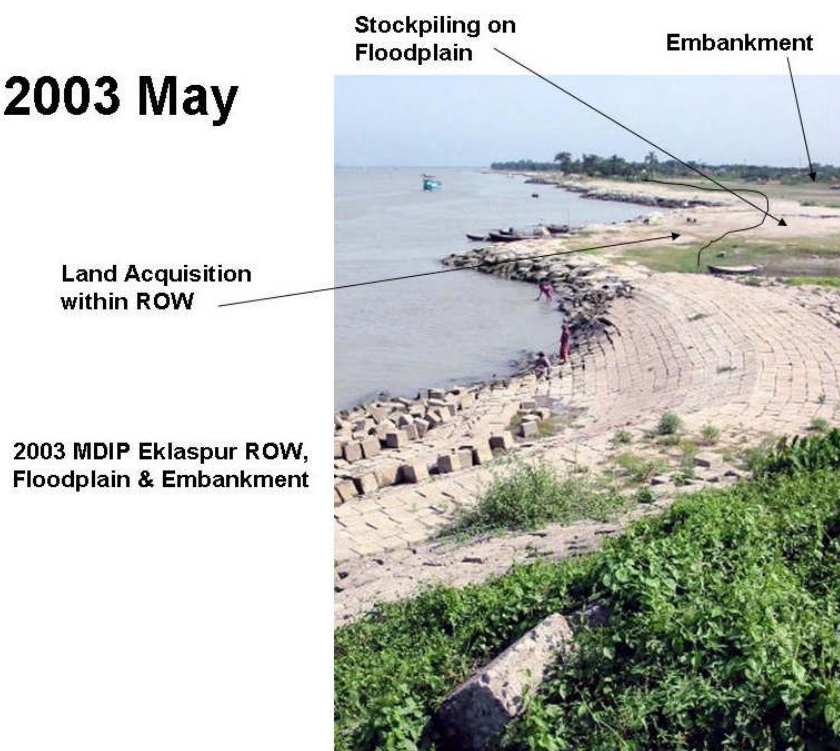


2004 MDIP Ekhaspur ROW, Floodplain & Embankment

**2004 Jan**


Figure 1.2 MDIP 400 m Permanent Works Area May 2003

**2003 May**



2003 MDIP Ekhaspur ROW, Floodplain & Embankment


Figure 1.3 MDIP 400 m Permanent Works Area Dec 2002



2002 MDIP Eklaipur ROW, Floodplain & Embankment

**2002 Dec**

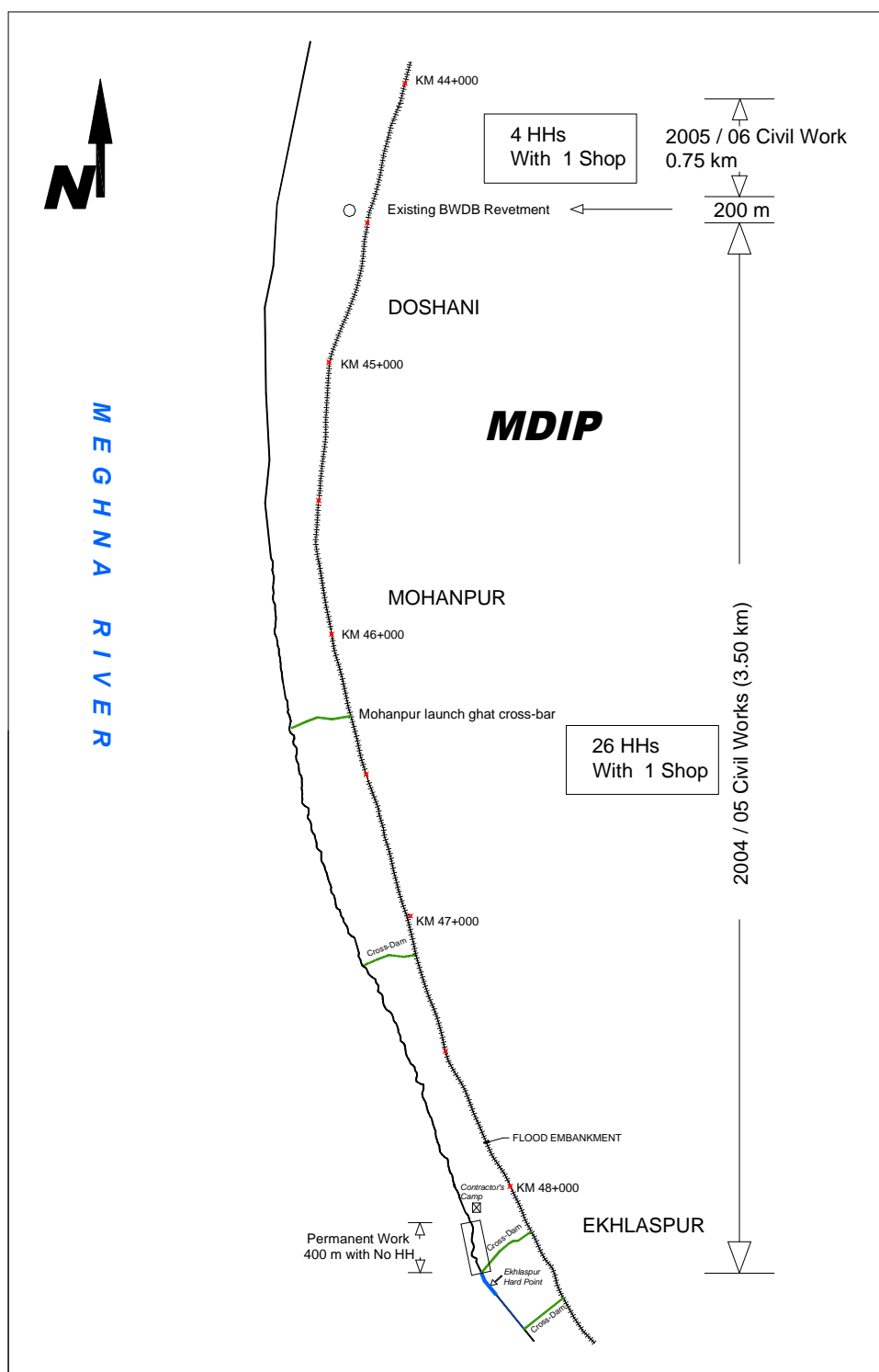
Figure 1.4 MDIP 400 m Permanent Works Area Dec 2001



2001 MDIP Eklaipur ROW, Floodplain & Embankment

**2001 Aug**

Figure 1.5 MDIP Resettlement Effects



8. As a result of the year's delay in construction work, actual relocation of any structures will not occur until the 2005/06 work season, after the Monsoon, in Oct/Nov 2005. In effect, this has given some 'breathing room' for implementing this RP, which is important because the NGO that will implement all of the JMREMP RPs (the INGO) was contracted on Feb 7, 2005 and deployed only recently, on February 16, 2005.<sup>13</sup>

9. There are 26 HHS that will require relocation by Oct/Nov 2005; and some 4 HHs will be relocated during the 2005/06 construction works, for which a new RP will be prepared by the INGO, according to the agreed RF. Note that below, in Table 1.2, some 23 HHs were identified and surveyed in the preparation of this RP. The Figure 1.5 map and data presented here is in accordance with the general findings of the Inventory Verification Committee (IVC), which presented its findings to BWDB on February 19, 2005. The IVC has compared 2003 Inventory data for the entire floodplain where the ROW might potentially be located, depending on the previous year's Monsoon erosion, and Socioeconomic Survey (SES) data from Jan/Feb 2004 to come up with a 'final' list of APs within the current ROW.

10. The figures here, and on Figure 1.5, indicate that some 3 HHs are now identified which were not accounted for in the earlier figures (also 7 shops that were earlier recorded are not found in the IVC data). The newly deployed INGO will now, in accordance with its TOR, use the IVC findings for updating the AP information, including identifying all vulnerable HHs (including those losing more than 10 percent of their income through loss of agricultural land) that will be eligible for special consideration in the Social Development Program (SDP) to be funded by the Japanese Fund for Poverty Reduction (JFPR).

11. This procedure is necessary for special conditions of riverbank erosion mitigation in Bangladesh, where resettlement and construction have to in a certain sense be carried out parallel. Because of the 'breathing room' caused by a year's delay in construction, it is expected that the INGO will be able to make all arrangements to provide the 26 HHs identified by the IVC to receive their Resettlement Benefits, and they will, as indicated below, by in large 'self-relocate' by Oct/Nov 2005.<sup>14</sup>

12. From the above, it can be seen that although this RP was prepared for the 2004/05 construction work, in fact only the 400 m bankline Permanent Works will be carried out before the 2005 Jun-Sep Monsoon. The CCL payments to agricultural land losers will be made prior to the Monsoon, and no displacement of HHs will occur before the Monsoon. The INGO, taking up its work from mid-February onwards, will have all arrangements in place for providing Resettlement Benefits to the HHs that will have to move after the Monsoon, in Oct/Nov 2005

---

<sup>13</sup> The INGO is Development Organization of the Rural Poor (DORP).

<sup>14</sup> Of course, the temporary shop identified by the IVC will also receive Resettlement Benefits, according to the Entitlement Matrix.

13. The Land Acquisition (LA) process carried out by the Deputy Commissioner (DC) to provide Cash Compensation under Law (CCL) to all Eligible Persons (EPs), initially estimated at some 1,283 APs losing agricultural land, based on mauza maps within the ROW.

14. The MIDP RP 2004/05 LA Budget includes both 'Above and Below Water Land,' however, there was no AD line established before the LA Plan was submitted to the DC. This has delayed Ministry approval, but the estimated budget of 31.3 million Taka is scheduled to be disbursed by BWDB to the DC's account before end of June 2005, with disbursement to the APs taking place for the most part by the end of July. The cadastral mapping was initially carried out in the 19<sup>th</sup> Century. These mauza maps<sup>15</sup> have not changed substantially since the early 20<sup>th</sup> Century although they now also show ownership subdivided among heirs; but in many cases ownership status requires updating from the 1960s. Therefore, there may be numerous ownership disputes to be resolved, and the actual number of CCL awards will not be known until the process is carried out.<sup>16</sup> To entirely complete even the 'Above Water' CCL payments may take up to a year, depending on the number of land disputes needing to be resolved

### 1.3 Project Data and Impacts

15. The bank protection work in MDIP will require 17.49 ha land over a length of 4.0km bankline in the 1st phase. Fifty percent (50%) of the land required is above the LWL and the rest is under water or eroded land after the LWL. The land to be acquired for the ROW, therefore, includes both privately owned land and eroded land along the bankline.

16. In very general term, the bankline is the slope of the floodplain, affected by erosion annually. However, from legal and revenue point of view, the line that demarcates the lowest water level with the flood plain during the dry season is considered as the bankline - also called the AD line, if declared formally by AC-Land. Land above the LWL to the floodplain (i.e. the slope to be used for bank protection work) is private land (unless already acquired by BWDB). Local people cultivate the land above the LWL during dry season. In the floodplain, the AD line is not regularly established (by the AC-Land) due to complexity in the process. After having reviewed this complexity and meetings of stakeholders, this RP has adopted the following guidelines to clarify definitional issues for assistance and payments of compensation to the owners of eroded land.

17. In principle, the LWL will be considered as the demarcated bankline or AD line for design concept for the 2004 bank protection work. The scope of work under water after the LWL, may not require relocation but there are issues of acquisition and payment of compensation and resettlement benefits. The protective works in the underwater (*sikosti*) land will not affect any persons other than owners; govt. or private as the case may be. There is no squatter or non-titled person - the work area is by and large underwater. As per the design,

<sup>15</sup> Also in South Asia referred to as Village or Revenue Maps.

<sup>16</sup> Additionally, share croppers, as vulnerable APs, may be eligible for benefits from the Project, but these too cannot be determined until the legally recognized owner receiving CCL is officially recognized by the DC.

the works on a 30m wide stretch above LWL will consider relocation of settlers and their resettlement will be considered.

18. LA Plan for the 2004/05 works includes land above the LWL to the floodplain, including the slope, for permanent protection work to be carried out in 2004/2005 and underwater/eroded land below the LWL (AD line). The latter may be transferred through inter-ministerial meeting or by acquisition compensating concerned DC at market price without 50% premium.

**Table 1.1 Land Acquisition for 2004/5 Work<sup>17</sup>**

Location of land	Length (meter)	Width (meter)	Total land (ha)
Above LWL (AD Line)	4,000	30	8.745
Below LWL (AD Line)	4,000	30	8.745
Total	4,000	60	17.49

19. The adverse impacts due to acquisition of land for bank protection work in MDIP for 2004/5 will displace 127 persons in 23 HHs. The acquisition will also displace 8 shops (affecting 33 persons) and 1 community establishment. The Project will also affect about 4,965 persons in 988 agri-land losing HHs<sup>18</sup> and 5 tenant contract farmers. The affected HHs requiring relocation own their house structures as well as the homestead land. The business establishments include shops/tea stalls on rented land. Only two women are reported to have gainful employment. Estimates based on the socio-economic survey data suggest that as many as 48 per cent of the population live on less than “dollar-a-day” per HH.

**Table 1.2 Project Impacts and Displacements**

Category of Establishments	No. of Units/HHs	Male	%	Female	%	Total
Households	23	69	54	58	46	127
Small Business Establishments	8	19	58	14	42	33
Community Resource Property	1	0	0	0	0	0
Agricultural land (projected)	993	2,730	55	2,235	45	4,965
<b>Total</b>		<b>2,818</b>	<b>55</b>	<b>2,307</b>	<b>45</b>	<b>5,125</b>

Source: Socioeconomic survey, December 2003

<sup>17</sup> Socioeconomic Survey was carried out in December 2003 on a 25 m wide stretch over 3,500m bankline. But LA Proposal has been placed for a 30m wide right of way on either side of AD line.

<sup>18</sup> As per sample survey on agricultural land during December 2003 by RDM and estimate from list of agri-land owners on the project right of way provided by Meghna-Dhanagoda O&M Division, BWDB, Matlob, Chandpur based on LAP and revenue office sources. List at Annex-1.

#### 1.4 Preparation of the Resettlement Plan

20. There are 31 HHs/shops and one community resource property (CRP) on this section of the bankline and will need to be relocated for vacating the right of way along the bankline for block pitching on the 30m slope above the LWL. Total number of persons to be affected by the 2004/5 works in MDIP is about 5,125 constituting a significant resettlement impact as per ADB guideline. The Resettlement Framework (RF)<sup>19</sup> adopted during the feasibility stage of the Project has been followed for preparation of this (Full) RP to resettle the affected HHs and individuals affected in their business and sources of income.

21. This RP is associated with relocation of the HHs living on the 30 m right of way above LWL on a 4.00-km bankline covered under the 2004 work for bank protection and owners of agricultural and fallow land including underwater land on the right of way. The resettlement survey in December 2003 covered only 25m wide right of way above LWL over a 3.5km bankline from Eklaipur. Due to lack of resettlement survey data estimated figures have been considered for structures to be relocated from the additional length of 0.5 km and width of 5m. As a result, the quantity of assets and HHs/shops for the land acquisition is considered tentative in this RP. Population displacement as per the present design for the protection work in 2004 requires further verification of residents on the additional land on the floodplain during RP implementation stage. However, it is expected that the total number of Affected Persons (APs) will not vary due to low population density along the bankline in MDIP.

---

<sup>19</sup> Prepared as per known impacts during the feasibility study under the PPTA No. 3659-BAN, the laws of land acquisition of the GOB and the ADB guidelines on involuntary resettlement.



## CHAPTER 2 SCOPE OF LAND ACQUISITION AND RESETTLEMENT

### 2.1 Background

22. A land acquisition and resettlement framework (RF) for the Project was adopted during PPTA stage for resettlement of the APs. The land necessary for revetment/protection work is either bankline or land already eroded to the rivers, which is legally considered *khas* or government land. There was extensive scrutiny over the issue of acquisition of bankline and under-water land. Some definitional issues like (i) bankline; (ii) ownership status of eroded/*khas* land; (iii) acquisition of *khas* land; (iv) payments of compensation for *khas* land; and (v) determination of ownership of eroded land were surfaced during Part A of the ADB TA 1941-BAN(SF) during 2003 and have been clarified below.

23. The ownership/tenancy of land along the bankline is very complex. Considerable land between floodplain and the LWL remains arable during the dry season by the owners and is considered as private land. The eroded land outside the AD line goes under the ownership of the government through a chained procedure that ends with declaration as *Khas* land by the Additional Deputy Commissioner. The law clearly states that any land (private or government) for development work should be acquired and compensated. Under-water land in a LA case (if entirely *khas*) will not require acquisition but transfer between govt. departments should take place through inter-ministerial meeting. In such a case, according to ADB guideline, the previous private owners must be identified and resettlement benefit paid for losing the chance of regaining it, if re-emerges within 30 years of erosion. If there are both private and *khas* land in a LA case, then the DC should be paid 100% compensation for the *khas* land but not the additional 50% as solatium as required by the LA Act.

### 2.2 Scope of Land Acquisition and Resettlement

24. Altogether 17.49 ha land will be required along the 4,000m bankline for 2004/2005-protection work for an average 30 m wide stretches above and below the LWL. The amount of land to be acquired for the 2004/5 work includes both floodplain and under water/eroded land. However, due to low density of population along the bankline only 23 HHs, 8 shops and 1 community unit will be relocated from the right of way. The under-water revetment will be constructed on *khas* land and nobody will need relocation but previous owners of the land will be compensated as per GOB law and ADB policy on involuntary resettlement. About 2,435 owners of underwater-land have been listed from the land office in Chandpur. The RP also covers owners of the char-land, if eroded due to bank stabilization in the proposed area, within two years of completion of the Project.

25. The resettlement requirement was fine tuned through a revised survey in January 2005 for finalization of the RP covering 4.0km bankline over a 30 m width on the floodplain from the AD line as well as 30 m below the LWL. This survey found that some 3 HHs are now identified which were not accounted for in the earlier figures, and 7 shops are no longer in the ROW.

### **2.3 Guidelines on LA and Resettlement**

26. Land acquisition and resettlement of the APs and shops will be carried out in accordance with the Bank's Policy on *Involuntary Resettlement* (October 2003). The principal requirements of the guideline are:

- Land acquisition will be carried out in consultation with the APs and the design engineers in a way to minimize the adverse impacts on the people.
- The people whose land, crops, trees are going to be affected will receive cash compensation at the market value of the affected resources.
- Owners of residential/commercial units and community structures will be compensated at replacement costs and will be re-established under Project financing.
- The needs of women and vulnerable groups will be identified and provisions made for social support, employment, and means of subsistence through development program to improve their status.
- Implementing NGO (INGO) will assist APs and SBEs in all aspects regarding relocation and resettlement. The executing agency (EA) will involve all stakeholders in the decision-making process concerning relocation and resettlement.

### **2.4 Primary Responsibility for Land Acquisition and Resettlement**

27. Primary responsibility of land acquisition and resettlement lies on the Bangladesh Water Development Board (BWDB). The Project Management Office (PMO) of the BWDB is coordinating and executing land acquisition process through respective Deputy Commissioner's LA section. The PMO has appointed an experienced NGO for implementing the RP, the INGO (INGO), for resettlement and rehabilitation of the APs. Development Organisation of the Rural Poor (DORP) is the INGO deployed by BWDB on February 16, 2005.

## CHAPTER 3 SOCIOECONOMIC SURVEY AND DATA ANALYSIS

### 3.1 Approach

28. An inventory of the existing HHs and establishment between the riverbank and the retired embankment was prepared in April-May 2003 and after verification is considered to be the cut-off date for eligibility towards resettlement assistance for the physical losses under the Project. The Resettlement Survey (RS)<sup>20</sup> conducted during December 2003 identified the HHs and establishments within an average 25 m wide right of way (ROW) in the 3,500m bankline. In addition to that, video film of all structures on the Project alignment was prepared recording the number and condition of the structures to check any fraudulent claim in the future.

29. The RS collected a wide range of data, for example, demography, education, occupation, income/poverty data, types of small business enterprises (SBEs), types and ownership status of affected structures and other assets. The database provides a detailed picture of the social and economic conditions and has been used for RP preparation. The data will also be used for implementation, management and monitoring of the RP. Further survey will be required prior to implementation of the RP for its finalization. Some of the key findings of the RS have been presented below.

### 3.2 Profile of the APs

30. The census survey and inventory in the 4000 m bankline from Eklaapur towards Dashani identified 23 HHs, 8 shops and 1 community structure (Table 1.3). All the HHs are on owned land while the shops are operating on rented land. Women head about 4.35% of the HHs. However, the shops affected are owned and operated by male persons (table 3.1). The Project will not affect any indigenous population or ethnic groups.

**Table 3.1 Head of Households/Shops to be Relocated by Gender**

Category of Establishments	No. of Units	Headed by Male		Headed by Female		Population Affected
		Nos.	%	Nos.	%	
Households	23	22	96	1	4	127
Small Business Establishments	8	8	100	0	0	33
<b>Total</b>	<b>31</b>	<b>30</b>	<b>97</b>	<b>1</b>	<b>3</b>	<b>160</b>

Source: Socioeconomic survey, December 2003

<sup>20</sup> Includes census and sample survey of structure losing households, sample agri-land survey, market survey for property valuation and public consultation also known as socioeconomic survey (SES).

### 3.2.1 Socio-Demographic Characteristics

31. A total of 160 people will be relocated from the right of way land. Average HH size is 5.16, very close to the national figure (5.00 persons) and male-female ratio is 122:100 (Table 3.2). About 52 percent of the families living on the bankline are well off while 35 percent are poor. Only 12 percent of the HHs is hardcore poor. The survey found 6 widows among the population to be displaced.

**Table 3.2 Population in Structure Losing Households & Shops by Gender**

Category of Establishments	No. of Units	Affected Population				Total	HH Size
		Male	%	Female	%		
Households	23	69	54	58	46	127	5.52
Small Business Establishments	8	19	58	14	42	33	4.13
<b>Total</b>	<b>31</b>	<b>88</b>	<b>55</b>	<b>72</b>	<b>45</b>	<b>160</b>	<b>5.16</b>

Source: Socioeconomic Survey - December 2003

### 3.2.2 Ownership of Land for Homestead and Shops

32. The HHs identified on the right of way on floodplain along the 4.00km bankline in MDIP are all on their own homestead. Only 2 HHs co-own their homestead with other family members. But the shops are largely on rented land. There are no squatters reported during the survey conducted in December 2003.

**Table 3.3 Ownership Status of Land for Homestead/Shops**

Affected category	Owner	%	Co-owner	%	Renter	%	Total
Households	21	91	2	9	0	-	23
Small Business Establishments	0	-	0	-	8	100	8
<b>Total</b>	<b>21</b>	<b>68</b>	<b>2</b>	<b>6</b>	<b>8</b>	<b>26</b>	<b>31</b>

Source: Socioeconomic survey, December 2003

### 3.2.3 Ownership of Affected Structure

33. The structures are largely *kuccha* - made with wood, bamboo and straw with corrugated iron sheet and owned by the owners of HHs and shops. The total floor area of the affected structure is about 13,472 square feet. In terms of construction materials 6 different categories of structures are identified and 95.46 % of them are constructed with CI sheets on roof (types 1 to 4). Straw made structures constitutes only 4.54% of the total affected structure (types 5&6). However, 62.41% of the structures have CI sheets in both roofs and fences (type 1). Table 3.4 presents the type and floor area of structure affected due to the Project.

**Table 3.4 Structures to be Relocated from the Bankline Right of Way**

Structure Type	HHs		SBEs		CRPs		Total		
	Nos.	Floor Area (Sft)	Nos.	Floor Area (Sft)	Nos.	Floor Area (Sft)	Nos.	Floor Area (Sft)	%
1. Tin in roof & fence, earthen floor	28	6,982	3	814	1	612	32	8,408	62
2. Tin in roof, thatched fence and earthen floor	20	3,149	0	0	0	0	20	3,149	23
3. Tin in roof, wooden fence and earthen floor	0	0	1	28	0	0	1	28	1
4. Tin in roof and fence, wooden floor	2	881	5	395	0	0	7	1276	9
5. Thatched in roof, fences tin & earthen floor	1	48	0	0	0	0	1	48	1
6. Thatched in roof & fence and earthen floor	10	563	0	0	0	0	10	563	4
7. Boundary Wall	1	0	0	0	0	0	1		0
<b>Total</b>	<b>62</b>	<b>11,623</b>	<b>9</b>	<b>1,237</b>	<b>1</b>	<b>612</b>	<b>72</b>	<b>13,472</b>	<b>100</b>

Source: Socioeconomic Survey, December 2003

**3.2.4 Occupational Profiles**

34. Farming is almost absent as an occupation among the bankline settlers. Business and services are reported to be the major occupation of the affected population. About 7 percent of the people are service holder and 18 percent are earning their livelihood out of business. Table 3.5 presents an overview of the occupation trends. Forty one percent (41%) of the population are dependent in some way or other. Women have limited opportunities to work and earn a living except kitchen gardening. In addition to HH chores, 6 women are reported to have some income earning activities.

**Table 3.5 Occupational Data**

Occupation	Male	%	Female	%	Total	%
Dependent	35	40	30	42	65	40
Housewife	0	0	36	50	36	23
Business	29	33	0	0	29	18
Service	11	12	0	0	11	7
Agriculture	7	8	0	0	7	4
Wage seller	2	2	3	4	5	3
Traditional worker	4	5	0	0	4	3
Skilled worker	0	0	3	4	3	2
<b>Total</b>	<b>88</b>	<b>100</b>	<b>72</b>	<b>100</b>	<b>160</b>	<b>100</b>

Source: Socioeconomic survey, December 2003

### 3.2.5 Income and Poverty Dimensions

35. Based on the stated income, the HHs and shops were classified broadly into three income groups. Majority of the HHs (52%) have income above the official poverty line<sup>21</sup> in Bangladesh. Thirty five (35) percent of the HHs are poor while 13% have income below hardcore poverty line. The survey results indicate that 48% of the HHs to be relocated from the right of way are poor and earn less than dollar a day.

**Table 3.6 Monthly Household Income and Economic Status**

<b>Income Bracket Per Household per Month</b>	<b>No. of HHs</b>	<b>%</b>
Up to Tk. 2,550	4	13
Tk. 2,550 to Tk. 3,600	11	35
Above Tk. 3,600	16	52
<b>Total</b>	<b>31</b>	<b>100</b>

Source: Socioeconomic survey, December, 2004

### 3.3 Affected Agricultural Land

36. Agricultural land to be acquired for 2004/5 work in MDIP along the bankline is estimated to be 7.345 ha while about 8.745 ha of underwater land below the LWL will also be acquired. According to the list provided by Meghna-Dhanagoda O&M Division, BWDB, about 2,435 people will be affected in 482 agri-land losing and 5 tenant contract farmer HHs. In addition, 2,530 persons will be affected in 506 HHs owning the eroded land after the LWL. A total of 1.35 acres of land might be under tenant contract farming on the floodplain (Table 3.7).

**Table 3.7 Acquisition of Agricultural Land**

<b>Source of Estimation</b>	<b>Amount of land (acre)</b>	<b>Land under TCF (acre)</b>	<b>Total number of owners</b>	<b>No. of vulnerable owner</b>	<b>TC Farmer</b>	<b>APs including TCF households</b>		
						<b>Male</b>	<b>Female</b>	<b>Total</b>
Quantum of land in 10 sample plots	4.868	0.36	10	7	2	27	23	50
Projected for 7.345 ha of	18.14	1.35	482	125	5	1,339	1,096	2,435

<sup>21</sup> Official poverty line is calculated for 2122 KCal intake per person per day which is ensured by a per capita monthly income of Tk. 720/-

Source of Estimation	Amount of land (acre)	Land under TCF (acre)	Total number of owners	No. of vulnerable owner	TC Farmer	APs including TCF households		
						Male	Female	Total
land(floodplain) 22								
Projected for 8.745 ha of land (eroded land) <sup>23</sup>	21.60	-	506	130	-	1,391	1,139	2,530

Source: Agri-land survey on sampled agricultural plots for 2004 work and list provided by BWDB excluding 23 homestead owners to be affected.

37. According to the sample survey, the HHs having land up to 1 acre are losing 45% of their land and the rest are losing less than 20%. The more the land holding the less is the impact. This gives the prediction that the poor and vulnerable HHs will be suffering the most due to the acquisition (Table 3.8).

38. However, the deputy commissioner's office will finalize the agriculture land losers on the floodplain right of way while the previous owners of underwater land will be scrutinized by BWDB through GRC.

**Table 3.8 Acquisition and Residual Land as per Sample Survey**

Land holding in acre	No. of plots surveyed	Average land holding (acres)	Average acquisition of land (acre)	Average amount of residual land (acre)	Residual land in percentage (%)
Up to 1 acre	7	0.5374	0.2429	0.2946	54.81
1-5 acres	3	1.0560	0.1333	0.9227	87.37
5-10 acres	0	-	-	-	-
Beyond 10 acres	0	-	-	-	-
Total	10	0.6930	0.2100	0.4830	69.70

Source: Agri-land survey on sampled agricultural plots for 2004 work

39. Following its TOR, the INGO that BWDB deployed on February 16, 2005 will now carry out a socioeconomic survey that will, *inter alia*, identify all vulnerable HHs, including those made vulnerable through loss of agricultural land. The INGO will use the Inventory Verification Report submitted to BWDB Feb 20, 2005 to make initial identification of these HHs and will follow up with a social consensus survey with regards to their status as vulnerable HHs. This will be necessary, as much of the agricultural land, has been leased for stockpiling and other uses, so verification using mauja maps and local informants will be necessary to understand tenancy and actual agricultural usage.

<sup>22</sup> Excluding 23 homestead owners on the floodplain right of way. Number of owners is considered as number of households. Number of agri-land losing households and their population will be understood during implementation.

<sup>23</sup> Same as foot note 11.

40. As indicated in the *Resettlement Entitlement Matrix* (Table 4.1 below), these HHs will be eligible for Priority assistance in the Social Development Programme (SDP) to be funded by the JFPR and still under formulation. An NGO will be contracted to implement the SDP and will be responsible for verifying the vulnerable HHs identified at this stage by the INGO.

### 3.4 Gender Issues

41. The field visits; group discussions and the survey findings indicate that the women play vital role in HH chores as well as productive work. Women reported that they are unable to utilize their time and labor in cash income generating activities due to indifference by the male members and due to the absence of support for income-generating activities.

42. Women in general are in vulnerable situation due to lack of economic and social security. The traditional kinship and social network has largely been disrupted due to displacement and migration that has definite effects on shelter, food, employment and personal well-being.

### 3.5 Categories of APs and Definitions

43. The resettlement framework recognizes four broad categories of APs in this Project. The categories often overlap and the impact may vary depending on ownership of assets, income and vulnerability. These include:

- *Project-affected households*- with title to land, structure and trees
- *Informal settlers/uthulies*-households/shops (vulnerable or non-vulnerable) without title to land but structure and using BWDB land along the bankline.
- *Shops/Small business enterprises*- on the bankline that include tea shops/kiosks, and small groceries shops.
- *Vulnerable households* - such as female-headed HHs and HHs having income below the poverty line needing relocation from the right of way and agri-land losing HHs losing more than 10% of their income from agriculture due to acquisition.

### 3.6 Types of Losses

44. The types of losses can be estimated as loss of: (i) homestead/agri land; (ii) residential/commercial/community structures and trees; and (iii) work days/incomes due to dislocation and relocation; and (iv) underwater land.



## CHAPTER 4 OBJECTIVES, POLICY FRAMEWORK AND ENTITLEMENTS

### 4.1 Legal Framework for Land Acquisition

45. Two major legislations are applicable for acquisition of land for the Project: (i) Acquisition and Requisition of Immovable Property Ordinance (1982) and (ii) East Bengal State Acquisition and Tenancy Act (1951, revised 1994). The Acquisition and Requisition of Immovable Property Ordinance governs all cases of acquisition and requisition by the government of immovable property for any public purpose or in the public interest. The owners affected by such acquisition are eligible to compensation for (i) land and assets permanently acquired (including standing crops, trees, houses); and (ii) any other damages caused by such acquisition. In determining the compensation, the Deputy Commissioner (DC) considers the recorded price of land transaction of the past 12 months in the Project area, plus a 50 percent solatium on the assessed value of the property for compulsory acquisition.<sup>24</sup> The 1994 amendment made provisions for payment of crop compensation to tenant cultivators. The Ordinance, however, does not cover Project-APs without titles or ownership records such as informal settlers/squatters. Further, the compensation paid does not constitute market or replacement value of the property acquired.

46. *The East Bengal State Acquisition and Tenancy Act* (Section 7) defines the ownership and use right of alluvial (*nadi sikosti*) and diluvial land (*payosti*, reformation *in situ* or original site) in the country. Legally, GOB owns the bank lines<sup>25</sup> and eroded land in the river.<sup>26</sup> However, the “original” owner(s) can claim the land if it reappears in a natural process within 30 years from the date of erosion. The loss of land for the revetment work will permanently seal off the possibility of any such claims of regaining access to new land *in situ* or original site. Thus, it is reasonable that land acquired/required for construction of revetment and spur, including bankline, should be compensated/resettlement benefit paid by the Project.

### 4.2 Land Acquisition and Resettlement Framework

47. Land acquisition and resettlement of Project-affected-persons will be carried out in accordance with the approved resettlement framework (RF), which has been used to define the entitlement matrix in the light of losses known through the socio-economic survey in December 2003 and additional estimate in November 2004.

<sup>24</sup> The solatium was raised from 25 percent to 50 percent through an amendment in 1993.

<sup>25</sup> The Jamuna Bridge Project defined the “bankline” based on the flood levels in winter (PWD+8m) and flood (PWD+11m) seasons. See Guidelines for Compensating Erosion and Flood Affected Persons, Jamuna Multipurpose Bridge Authority, 1996.

<sup>26</sup> The East Bengal State Acquisition and Tenancy Act (1951, revised 1994). See A. K. M. Siddique, Common Land Laws and Rules, Dhaka, August 2001.

### 4.3 Resettlement and Income Restoration Assistance

48. The affected people will be entitled to CCL from the DC, resettlement benefits from BWDB and social development assistance under the JFPR, if vulnerable. JFPR is being currently processed by ADB and likely to be implemented in the years 2005-07.

### 4.4 Entitlement Matrix

49. The entitlement matrix recognizes major types of losses attached to land acquisition and resettlement. BWDB is committed to provide community facility to the APs in case of clustered relocations. They will be relocated to BWDB land (if available) or plots purchased (by the APs) for which assistance is provided in the form of homestead land development. In addition to the CCL, resettlement benefits as per the entitlement matrix will be provided to the APs (Table 4.1).

**Table 4.1 Resettlement Entitlement Matrix<sup>27</sup>**

Type of Loss	Application	Definition of APs	Entitlement	Expected Results
1. Loss of agricultural/fallow land, water bodies, etc.	Land on the Project right of way along the bankline acquired by DC	Legal owners of land	Replacement value of land <sup>28</sup> Refund of registration cost incurred for replacement land purchase determined by the BWDB through NGO. <sup>29</sup>	Replacement of land or the value to the APs
2. Loss of homestead and commercial land	Land on the Project right of way along the bankline acquired by DC	Legal owners of land	Replacement value of land at market price Refund of registration cost incurred for replacement land purchase determined by the	Replacement of homestead/c ommercial land

<sup>27</sup> As agreed by GOB and ADB in *Aide Memoire of the Loan Appraisal Mission*, 25 June 2002, *Resettlement Framework* and confirmed in the *Loan Agreement*, November 25, 2002.

<sup>28</sup> Replacement Value will be 'Market Value,' which will be determined by PVAT and is generally more than the CCL + 50% as premium given by the DC. The difference will be through a Resettlement Grant, when the PVTA determined 'Market Value' is more than the CCL + 50% as premium paid as per GOB LA Law. See MARV above, item (k). This clarification requested by ADB *Safeguard Review Mission Report*, September 2004, para. 23 (ii), attached to fax from ADB, Director, AENR Division, November 17, 2004.

<sup>29</sup> Refund for 'Types of Loss' 1 & 2 not to exceed PVAT determined value. The refund of registration cost incurred for replacement land purchase at the replacement value determined by a legally constituted body (PVAT). The INGO as a member of the PVAT and JVT confirms the Joint Verification Data of physical property for implementation adequacies. The role of PVAT is set out in *Resettlement Framework*, Para. 12, and that of the INGO in Table 1, Item 1.

Type of Loss	Application	Definition of APs	Entitlement	Expected Results
			BWDB through NGO.	
3. Loss of under water land <sup>30</sup>	Land on the Project right of way within the river along the Bankline, if acquired	Legal owner(s) of land and (DC) if owns the <i>khas</i> land after legally established AD line; the previous private owners of land below the AD line	In case of <i>khas</i> land, replacement value of land assessed by DC without additional 50% as premium to respective DCs Resettlement Benefit for land assessed by PVAT, to the previous owner(s) of eroded land Refund of registration cost incurred for purchase of replacement land not exceeding PVAT determined value	Replacement of land or the value to the owner as his/her ownership ceases
4. Loss of residential and/or commercial structure by owners/informal settlers from the Project rights of way land.	Structure on the Project right of way land along the bank line	Owner(s) of structures identified by the DC and SES <sup>31</sup>	Replacement value <sup>32</sup> of structure as determined by the BWDB through NGO; Taka 2,000 as transfer grant for relocation of residential and commercial structure Taka 5,000 for homestead/land development grant Tk. 3,000 house reconstruction grant <sup>33</sup> Salvaged materials free of cost	Reconstruction of structure at a new site
5. Loss of trees, crops, perennials	Standing crops, trees on the right of way land	Owners of land	Compensation at the rate estimated by the Forest Department and the Agriculture Extension Department Salvaged materials free of cost	Compensation for standing crops and trees
6. Loss of access by tenants/sharecroppers to agricultural land for crop production	Agricultural plots on the Project rights of way	Tenants of the land as identified by the SES	Taka 200 per decimal of agricultural land under tenancy/sharecropping contract farming <sup>34</sup>	Compensation for loss of access to farm land
7. Loss of income and work days due to displacement	Households affected by the Project alignment/ROW	Head of households identified by the SES	Taka 2000 per household Taka 3000 for households headed by women Employment in the Project	Subsistence and income in post-displaced

<sup>30</sup> This provision included as per request by ADB: Letter from ADB, Director, AENR Division, General Comments Item (iv), July 31, 2004.

<sup>31</sup> As approved by BWDB.

<sup>32</sup> That is, the 'Market Price.'

<sup>33</sup> Per household/shop

<sup>34</sup> The DC pays 50 percent of crop value if the Tenancy Contract (TC) is registered.

Type of Loss	Application	Definition of APs	Entitlement	Expected Results
			construction work, if possible	period
8. Displacement of community structure	Community structure on the Project rights of way	Community representative as identified by the SES	Taka 2,000 as transfer grant for relocation of CPR Plot inside embankment on BWDB or <i>khas</i> land Taka 10,000 structure reconstruction grant	Restoration of community structure for common benefits
9. Loss of diminished business or employment	Owners/operators of SBEs on the Project rights of way	Owners and employees of the SBEs	Taka 2,000 to the owner and operators for business restoration; Taka 1,500 to employees for income supplement	Restoration of business after relocation
10. Vulnerability to resettlement and relocation	Vulnerable households or non-titled persons <sup>35</sup> on the Project ROW	Households relocated on the new site of BWDB	Priority assistance in the social development programme	Sustainable social development
11. Project induced erosion of char land	Char land if erodes due to the Project within 2 years of its completion	Owners/occupiers of eroded char land	Market value of concerned land assessed by PVAT to the owner-occupier by 100 per cent or share it 50-50 among owners and occupier for non-owner occupied land	Project benefits shared to every impactees
12. Access to community/ civic facilities <sup>36</sup>	All households on the ROW if they relocate in group	Households identified by SES/JVT	Community infrastructure facilities like access roads, plantation, tube-wells and sanitary latrines and drainage.	Development of cluster settlements assisted by EA

50. This Entitlement Matrix is based the Resettlement Framework (RF) and a Short Resettlement Plan (RP) that were submitted to the ADB by the Government of Bangladesh on May 14, 2002 with assurances that these would be followed during project implementation. A Summary Resettlement Framework and Short RP, to serve as a model for future RPs, were Appendix 12 to the *Report and Recommendation of the President to the Board of Directors on a Proposed Loan to the People's Republic of Bangladesh for the Jamuna-Meghna River Erosion Mitigation Project* (the RRP), June 4, 2002. Some revisions were subsequently made in the *Land Acquisition and Resettlement Framework* was attached as Annex II to the Government of Bangladesh, Ministry of Water Resources, Bangladesh Water Development Board. 2002. JMREMP, *Modified Resettlement and Social Development Plan (RSDP)*: Phase I. July and through

<sup>35</sup> These are the Heads of poor and vulnerable HHs identified by SES. Also found in GOB, MWR, BWDB. JMREMP, *Modified Resettlement and Social Development Plan*: Phase I. July 2002, Annex II, Land Acquisition and Resettlement Framework, Table 1, Item 11

<sup>36</sup> This provision included as per request by ADB: Letter from ADB, Director, AENR Division, Resettlement Plan for Removal of Old Embankment, Item (ii), July 31, 2004.

ADB review mission requests, as documented in the footnotes to the above Entitlement Matrix. The original RRP and RSDP of 2002 are provided in *Annex 6* to this RP.

#### 4.5 Definitions of Terms

- *Affected Persons (APs)*: APs shall include (a) persons whose houses, land, structure, business, income/employment or productive assets are affected by the Project.
- *Household*: A household includes all persons living and eating together (sharing the same kitchen and cooking food together as a single-family unit).
- *Entitled Person*: An entitled person (EP) is one who has lost his/her assets or income directly/indirectly due to the Project intervention and is eligible to receive compensation from the DC office and/or cash grant from BWDB.
- *Structures - Houses and Commercial Enterprises*: All structures affected by project acquisition -- living quarters, community infrastructures/roadside shops/businesses -- will be compensated for.
- *Assistance/Compensation*: Compensation for lost assets refers to legal compensation provided through the Land Acquisition section of the Deputy Commissioner's office. Assistance refers to resettlement assistance extended in cash and/or kind over and above the compensation under law by BWDB as per independent assessment of replacement price of land and physical assets concurred by a Property Valuation Advisory Committee (PVAT).
- *Relocation/Resettlement*: Relocation refers to physically moving of the APs from the affected area to a new area/site and rebuilding homes, assets, including productive land/employment while resettlement means re-establishing income, livelihoods, living and social system.
- *Replacement Land*: Those affected by the RoW alignment will receive alternative land, if available, or cash compensation at the replacement price. NGO will assess the market value of land to determine the Maximum Allowable Replacement Value (MARV) and be approved by PAVT.
- *Project Affected Communities/Host Villages*: Project-affected communities are local villages, markets or townships that may be affected by Project impacts such as loss/dislocation/capacity inadequacy of common property resources- school, mosques etc. Host communities are recipients where APs are to be relocated.
- *Vulnerable households*: For this Project, vulnerable groups are defined as APs who suffer more - economically and socially - from relocation than other affected population. Based on past experiences from similar Projects, the vulnerable groups include (i) women-headed HHs; (ii) landless HHs (those without agricultural land, and depend largely on wage labor for survival); (iii) disabled HHs heads and (iv) poor HHs having residual agricultural land less than 1 acre or losing more than 10% of their income from agriculture due to acquisition.
- *Cut-Off Date*. The Cut-Off Date is the date after which eligibility for Resettlement Benefits will not be considered. Because of the vagaries of river bank erosion, there

are two Cut-Off Dates: *May 30, 2003 for Physical Losses* and *January 28, 2005 for Income Losses*, subject to verification and clearances as described below:

- **Physical Losses Cut-Off Date.** Because of the ongoing nature of Bank erosion, an *Inventory of Households and Assets between the Embankment and the Bankline* conducted in April-May 2003 that indicated all HHs that might possibly be on the ROW by start of construction and so be considered for physical losses due to land acquisition. The Physical Losses Cut-Off Date of *May 30, 2003* includes, therefore, only HHs having houses and establishment within the ROW at the beginning of physical works construction as identified by BWDB's Inventory Verification Committee (IVC).
- The *Inventory Survey*<sup>37</sup> is subject to verification by the IVC and approval by BWDB, considering not only the original Inventory but the Socioeconomic Survey (SES) and IVC data collected just prior to civil works construction. In case of discrepancies, GRC will determine eligibility for individual HHs for Resettlement Benefits, such as: Replacement Value of Structure; Salvaged Material Free of Cost; Transfer Grant; Reconstruction Grant; and Homestead Development Grant.
- **Income Losses Cut-Off Date.** Among the Resettlement Benefits to be given to APs are Subsistence Grants for Loss of Income. The Socioeconomic Surveys (SES), completed *January 28, 2005*, serve as the Cut-Off Date for eligibility to receive the Income subsistence Grants for: Male And Female HH Heads; Small Business Enterprise (SBE) Proprietors and Employees; and for Tenants/Sharecroppers. As with the Inventory Survey data, the SES Cut-Off Date is subject to verification by BWDB's Inventory Verification Committee (IVC) and approval by BWDB.
- **Land Acquisition** is not covered by these Cut-Off Dates. CCL will be paid by the DC as per GOB LA Law; and the INGO, with BWDB approval, will provide Grants for *Replacement Value of Land and other properties established* by the PVAT and according to the *Resettlement Entitlement Matrix* in Section 4 below.

#### 4.6 RP Implementation Guidelines

51. The BWDB does not have any set codified rules for payment of grants to the Entitled Persons (EPs) for their resettlement. Under the circumstances, a detailed RP implementation guideline (payment modality) will be required to implement the RP at the field level. Both BWDB and the INGO will follow the payment modality after its approval from the Project Director (PD), Jamuna Meghna River Erosion Mitigation Project (JMREMP).

---

<sup>37</sup> The *Inventory of Households and Assets between the Embankment and the Bankline Report* is dated June 24, 2003.

## CHAPTER 5 CONSULTATION AND STAKEHOLDERS' PARTICIPATION

### 5.1 Information Dissemination and Public Consultation

52. The Project concept and land acquisition requirements as per various options and technical design of structural measures for riverbank protection were discussed with the primary stakeholders. They were consulted for their perception on risks and consequences of river bank erosion, development concerns, views on alternative options and beneficiary participation in Project cycle. The women and other vulnerable groups were also consulted on site concerning the Project impact and their livelihood aspects. The information dissemination was further stepped up during the preparation of inventory in April - May 2003 as a cut off date for physical losses. Representative of the LGI participated in the inventory survey and authenticated the data. The sub-consultant's team held 2 consultation meetings at two separate locations during the census and survey (Table 5.1) in December 2003. During the preparation of this RP the Resettlement Specialists and the BWDB staff also consulted the local people and their representatives.

53. The inputs from the stakeholders meetings have been used to develop appropriate mitigation measures. This interactive approach will continue during the implementation of the Project through the INGO.

**Table 5.1 Summary of Consultation Meetings**

Meeting No. and Date	Location and President of the Meetings	Participants	Issues discussed
30 Dec 2003	House of Mr. Atiquallah, Mohonpur  Presided by - Abdul Awal	People from various walks of life like fishers, farmers, businessmen, servicemen, etc.	Frequency of homestead retirement due to river bank erosion, physical and financial situation of erosion prone people, land holding, relocation options, and resettlement requirements.
30 Dec 2003	House of Kalu Mridha, Fatuakandi  Presided by - Rokeya Begum	Women group of the village	Relocation and resettlement requirement, land availability of relocation, security situation, resource constraints, etc.

54. This interactive approach will continue during the implementation of the Project through INGO. The INGO was deployed by BWDB on February 16, 2005 and, as per its Terms of Reference (TOR), a *Resettlement Information Brochure* developed for the Project and approved by the PD, JMREMP, is being distributed to APs, providing general Project background and especially focusing on the *Resettlement Entitlement Matrix* and the due

process involved in receiving Resettlement Benefits. The RP currently being translated into Bangla by the INGO will be placed at the Union Parishad by mid-July 2005 until the Information Resource Center is completed through the JFPR social development program.

## **5.2 Steps to Ensure Stakeholders' Participation**

55. The INGO, will publish brochure, leaflets, etc. explaining the impact of the Project, compensation policies for APs, resettlement options/strategies for HHs and SBEs, and tentative implementation schedule of the Project. Further steps will be taken (i) to keep the APs informed about land acquisition plan, compensation policy and payments, and (ii) to ensure that APs will be involved in making decisions concerning relocation and implementation of the RP.

56. During the implementation stage, Resettlement Advisory Committees (RACs) will be formed to seek cooperation from various stakeholders in the decision-making and implementation of RP. Representatives of the APs will be involved in the Grievance Redress Committees (GRC) to review and resolve disputes concerning compensation and other resettlement benefits. Finally, there will be continuous on-site consultation during the implementation stage to ensure that the APs receive their due entitlements/benefits. The resettlement implementation committees like JVT, PVAT, and GRC will be formed through gazette notification illustrating their scope, responsibility and disposal.

## **5.3 Social Issues and Development Needs**

57. The erosion victims, particularly those without assets, are very poor and vulnerable in physical, social/gender and economic dimensions. Physical dimension includes problems with existing shelter/housing while economic dimensions involve adjustments to losses, employment/income, and livelihood sources. Some of the social issues will be addressed under the JFPR funded program.



## CHAPTER 6 RESETTLEMENT AND INCOME RESTORATION PROGRAMS

### 6.1 Resettlement Strategy for APs

58. The Project will encourage “self-relocation” by affected HHs in groups maintaining kinship or other social ties to minimize social disruption but maximize mutual self-help support. Individual relocation is also encouraged. There is sufficient land available within the vicinity and there is potential to mutually relocate.

### 6.2 Income Restoration Strategies

59. The people of the area are habituated in rolling type of lives struggling with the havoc of river erosion and flooding. On the other hand, the river and the embankment are also playing a big role in their economic aspects. Therefore it is anticipated that the affected HHs and SBEs will not relocate at long distance areas. Other than place of residence and businesses, they are not losing sources of livelihood/client base permanently.

60. The affected HHs and small business enterprises requiring relocation from the bankline for 2004/2005 bank-protection-work may suffer temporarily due to loss of workdays/income and lost businesses. Income restoration assistance in the form of grant will be paid to eligible APs. The APs, including those experiencing indirect or secondary impact, will be eligible for assistance due to loss of employment/workdays (daily wage labor, second/third income-earners) due to dislocation and relocation.

#### 6.2.1 Assistance in Re-establishing Business

61. The RP has provisions to provide assistance to affected SBEs to restore and regain their businesses. All SBEs, irrespective of titled/non-titled owners of business premises, will receive a cash grant for loss of business premise, plus shifting or moving allowance, and one-time cash grant for loss of workday/employment. This assistance is intended to help SBEs to re-establish businesses in new locations.

62. It is expected that all the APs and businesses will continue their previous occupations and commercial activities in post-relocation period with the same client base. As a result, no training program for alternative occupation will appear necessary for owners of affected SBEs.

#### 6.2.2 Employment in Construction

63. The Project construction activities will require many unskilled laborers for earthwork in revetment construction. BWDB will ensure preferential access to employment in civil construction by deserving APs, including affected women, in the recruitment of local laborers. Employment in the Project construction will be an added source of income in the income restoration processes.

### **6.2.3 Tree Plantation Program**

64. In the erosion-prone area people fell down affected trees for salvation of the materials. Therefore not many valuable trees are there on the ROW. Of the remaining ones most trees are small and medium. The INGO will organize women and other vulnerable groups in developing nursery and plantation assisted by the Resettlement and Social Development Specialists. For selection of species, design plan, and other technical support (for example, training) for roadside plantation, Departments of Forestry/Environment, GOB will be consulted.

### **6.3 Social Development Support**

65. The INGO may start savings and income generation programs on its own for providing capital support for income restoration and poverty reduction. The vulnerable APs will also be covered under a JFPR supported social development program.

## CHAPTER 7 INSTITUTIONAL FRAMEWORK AND IMPLEMENTATION SCHEDULE

### 7.1 Institutional Arrangement

66. The Ministry of Water Resources (MOWR) through BWDB will be responsible for implementation of the RP. The Project Director (PD) of PMO, BWDB, Dhaka will monitor the RP implementation through the Chief Resettlement Officer (CRO). The PD will recruit and appoint the INGO under a specific Terms of Reference (TOR) developed by the consultants and will be in charge of the overall implementation program. The Executive Engineer/SDE, Meghna-Dhanagada O&M Division, BWDB, Matlob, Chandpur will act as the Resettlement Coordinator (RC) at the field level. The appointed NGO will open a field office to implement the RP and will involve APs, including women, LGI representatives in the implementation process.

67. The Deputy Commissioner, Chandpur is responsible for acquisition of land for the Project and payment of cash compensation under law. The RC will ensure co-ordination between various relevant offices, particularly DC at the district level, and the INGO.

68. There will be provision for (i) one international resettlement specialist, (ii) one local resettlement specialist attached with the Project's Management Consultant (MC). In addition, there will be an external monitor for independent monitoring. The resettlement specialists will provide technical support to BWDB and supervise and review the field activities of the INGO in collaboration with the Meghna-Dhanagada O&M Division, BWDB, Matlab, Chandpur.

69. The EA staff associated with implementation of RPs will undergo intensive training on involuntary resettlement management for their capacity enhancement. The MC will organize such training involving both the EA staff and the INGO.

### 7.2 Resettlement Implementation Committees/Teams

70. The Ministry of Water Resources (MOWR), through a gazette notification, will form various committees/teams<sup>38</sup> for implementation of the RP at the field level. A Joint Verification Team (JVT) will be formed to carry out the physical verification. INGO will computerize losses of physical assets and their owners identified by the JVT. A Property Valuation Advisory Team (PVAT) will be formed to review the assessment of the INGO on the market price of land and other property affected by the Project at their replacement cost. A Grievances Redress Committee (GRC) will be formed for resolving any grievances involving resettlement benefits, relocation, and other assistance. The scope and responsibility of these committees/teams will clearly be defined in the gazette.

---

<sup>38</sup> Joint Verification Team (JVT), Property Valuation Advisory Team (PVAT) and Grievance Redress Committee (GRC).

71. The JVT and PVAT will consist of officials from the respective Deputy Commissioner's office, a representative from EA, and a representative from the INGO. The Resettlement Coordinator (RC) at the Subproject Office (SMO) level will chair the JVT/PVAT as convener and representative of the INGO will act as the member secretary.

72. To resolve the grievances of the APs and assist the resettlement activities, two Grievance Redress Committees (GRC); one for each of the sub-projects, have already been formed and will be gazetted soon. The GRC will consist of Sub-Divisional Engineer (SDE)/Assistant Engineer or any official with the same status from BWDB; the Area Manager/Deputy Team leader or equivalent officer/specialist of the INGO; the Union Parishad Chairman or a member of the concerned local government; and a representative of the APs selected by Resettlement Advisory Committee (RAC). The BWDB representative will chair the GRC, and the INGO representative will act as Member Secretary.

73. The functions of the GRCs will be to:

- Receive applications and hold hearings on AP grievances concerning the Project, in particular regarding resettlement issues.
- Refer APs to the concerned authority/Deputy Commissioner if the grievance can be dealt through conventional law or by arbitration.
- Make decisions to resolve AP grievances following RP policy if outside conventional law and if the grievance does not lend itself to arbitration.
- Prepare recommendations according to the procedure described by the GRC in resolving AP complaints.

74. The GRCs will receive AP grievances and resolve them in the following manner: The written AP grievance will be lodged with the GRC within a month of the receipt of ID Card or from when the AP is informed of their entitlement. The GRC will meet to resolve the AP grievance within 10 days of its receipt and will preserve the records and procedure of the meeting. The GRC will mention the basis of its resolutions in the written record of its meetings.

75. The GRC will publicize its decisions regarding AP grievances through local community meetings and through the distribution of leaflets to the public. All the GRC activities will take place in the office of the GRC chairperson.

76. The INGO will form resettlement advisory committee (RAC) to involve the local communities and APs in the implementation process. RAC will be formed by the INGO after its placement consisting of representatives from APs, women/vulnerable groups and LGI and constituted by the Project Director, PMO, JMREMP. The local UP Chairmen/Member will chair the RAC and representative of the INGO will act as the member secretary.

### **7.3 Implementation Schedule**

77. The implementation schedule as per approved Resettlement Framework already in place will be followed for implementation of this RP. Land has been acquired through the Deputy Commissioners' Office covering the 4.0km bankline for 2004/2005 work of which 50% land are eroded land, presumably khas.

**Table 7.1 MDIP RP Implementation Time Schedule**

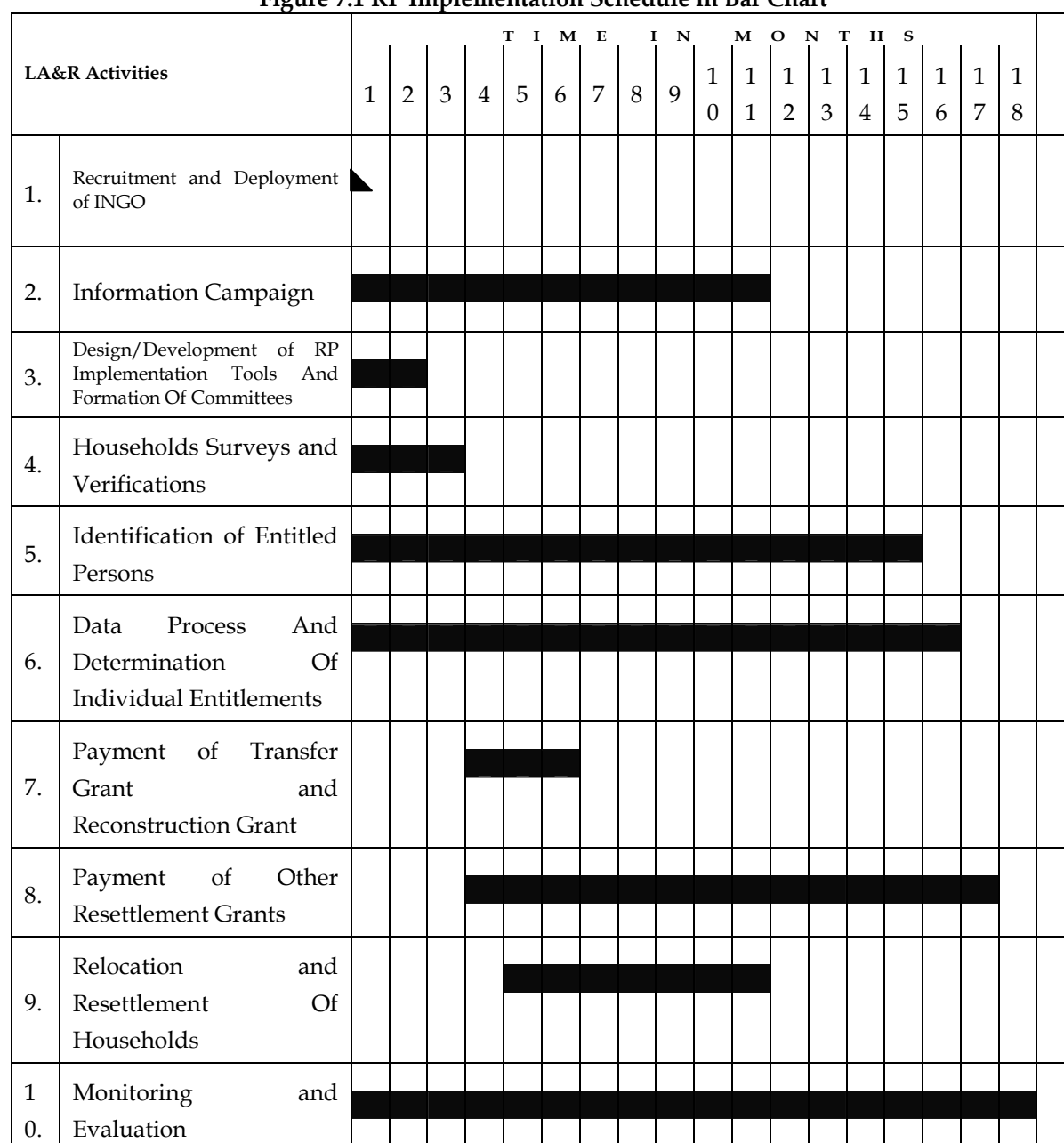
Sl.No.	LA&R Activities	Start Date	Completion Date
1.	Deployment& Orientation of INGO	16 Feb 2005	23 Feb 2005
2.	Information Campaign	1 Mar 2005	28 Feb 2006
3.	Design/Development of RP Implementation Tools And Formation Of Committees	24 Feb 2005	24 Apr 2005
4.	Household Surveys and Verifications	1 Mar 2005	30 Apr 2005
5.	Identification of Entitled Persons	1 Mar 2005	30 Jun 2006
6.	Data Process And Determination Of Individual Entitlements	10 Mar 2005	30 Jul 2006
7.	Payment Of Transfer & Reconstruction Grant	20 Mar 2005	20 May 2005
8.	Payment Of Other Resettlement Grants	1 Apr 2005	31 May 2006 <sup>39</sup>
9.	Relocation And Resettlement Of Households	20 Mar 2005	20 Sep 2005
10.	Monitoring And Evaluation	16 Feb 2005	16 Jul 2006

78. A time-bound implementation schedule for the RP implementation has been prepared in accordance with the Project construction schedule. The overall schedule of implementation is based on the principle that people affected by the Project are paid due resettlement benefits prior to displacement. The INGO will assist the APs in the process of relocation and resettlement. Individual entitlements on HH basis will be processed by the NGO. Each EP will receive an ID card and an entitlement card. The implementation of this RP will be completed in 18 months from the date of deployment of the NGO in the field (table 7.1 & figure 7.1).

---

<sup>39</sup> The Additional Grant for Land will be matched to CCL payments to assure the market price is received. The cadastral mapping was initially carried out in the 19<sup>th</sup> Century, and the maps – in S. Asia referred to variously as Revenue Maps, Mauza Maps, or Village maps, though in Bangladesh usually as ‘Mauza Maps’ -- have not changed substantially since 1905. These original mauza maps now show ownership as subdivided among heirs, and this in many cases needs updating from the 1960s. Therefore, there may be numerous ownership disputes to be resolved, and the actual number of CCL awards will not be known until the process is carried out, and the Additional Grant for Land schedule will depend on the award of CCL, which could take up to a year in cases where there are land disputes. Other APs will receive the Grant for Underwater Land for underwater land they still may legally claim. In both cases, more time may be required for the DC to make certain of legal ownership claims. Otherwise, the Resettlement Grants will be made at the time of household relocation.

Figure 7.1 RP Implementation Schedule in Bar Chart



#### 7.4 Budget and Cost Estimates

79. The budget includes all costs for acquisition of land and assets and cost associated with involuntary resettlement. The total estimated cost is Taka 31.3 million (USD 0.534 million).<sup>40</sup> The entire budget for land acquisition and resettlement will be provided from GOB fund. The detailed cost estimate for land acquisition and resettlement including RP implementation is given in table 7.2. A contingency of 5% on total cost is kept for any unforeseen cost incidents.

<sup>40</sup> Revised down from the estimated Taka 29.00 million (USD 0.494 million) in Table 7.2.

Table 7.2 Land Acquisition and Resettlement Budget

Sl. No.	Particulars	Unit	Quantity	Rate (Tk.)	Total (Tk.)
A	Land Acquisition Cost				
1	Cash compensation for land (Above LWL)	ha	8.745	1,357,000	11,866,965
2	Cash compensation for land (Below LWL)	ha	8.745	904,667	7,911,310
3	Cash compensation for structure	sft.	13,472	75	1,010,400
4	Compensation for trees/perennials	LS			300,000
5	Overhead @ 2%				421,774
Sub-total					21,510,449
B	Resettlement Grants				
1	Transfer grant	no.	32	2,000	64,000
2	Homestead development grant	no.	23	5,000	115,000
3	Reconstruction grants	no.	31	3,000	93,000
4	Additional grants for floodplain land	ha	8.745	57,000	498,465
5	Additional grants for under water land	ha	8.745	40,000	349,800
6	Additional grants for structure	sft.	13,472	25	336,800
7	Refund of registration cost @ 15% (50% probable cases)	ha	8.745	212,100	278,222
8	Subsistence allowance for male headed households to be displaced	no.	22	2,000	44,000
9	Subsistence allowance for female headed households to be displaced	no.	1	3,000	3,000
10	Cash grant for TCF	Dec.	135	200	27,000
11	Cash grant for business restoration	Dec.	8	2,000	16,000
12	Income substitution for Employees				-
Sub-total					1,825,287
C	Displacement of Community structure				
1	Reconstruction cash assistance assessed by PVAT	LS			300,000
Sub-total					300,000
D	Host area development/Civic amenity assessed by BWDB	LS			50,000
E	Project induced erosion of char land	LS			1,000,000
F	EA Capacity Building Training	LS			500,000
G	INGO including overhead	LS			2,000,000
H	Monitoring and evaluation	LS			350,000
Total					27,535,736
I	Contingency @ 5% on Total				1,376,787
Grand Total					28,912,522
US Dollar equivalent					494,231

## **CHAPTER 8 MONITORING AND EVALUATION**

### **8.1 Supervision and M&E**

80. Land acquisition and resettlement implementation will be supervised and monitored by the PD through the CRO, BWDB field staff, MC and the INGO. The RP implementation monitoring will be done both internally and externally to provide feedback to BWDB and to assess the effectiveness.

### **8.2 Internal Monitoring**

81. The internal monitoring by BWDB will deal with all aspects of land acquisition and resettlement. The CRO, assisted by the field staff/NGO, will establish a monthly monitoring system and prepare monthly progress reports on all aspects of RP, following annex-3. The benchmark data for Project level monitoring will come from the socio-economic survey database created during planning and implementation stages.

### **8.3 External Monitoring**

82. The BWDB upon consent by the Asian Development Bank will recruit an Independent Monitor for monitoring the performance of RP implementation. The External Monitor is currently being recruited, however, this will require a loan variation, and the recruitment is expected to be completed on or before September 2005. The specific tasks and methodology for external monitoring will be as per the TOR (annex-4) and shall include: (i) review of pre-Project baseline data on APs; (ii) identification and selection of an appropriate set of indicators for gathering and analyzing information on resettlement impact; (iii) use of various formal and informal surveys for impact analysis; and (iv) an assessment of RP strategy, effectiveness, impact and sustainability, drawing lessons as a guide to future Project preparation work. The independent monitor will work on six-monthly-basis and will report to the ADB through the BWDB.

### **8.4 Supervision by MC Consultants**

83. The Resettlement Specialists will directly supervise and monitor the implementation of RP. The supervision and monitoring work shall involve review of resettlement implementation, verification of the results of internal monitoring in the field, and consultation with APs, officials and community leaders for preparing review reports.

84. In addition to regular review missions, ADB will undertake Mid-Term comprehensive review of the RP implementation.



## **8.5 Reporting Requirements**

85. During Project implementation, BWDB will establish a monthly monitoring system involving BWDB and INGO staff, and prepare monthly progress reports on all aspects of resettlement operations.

86. During the implementation, the Project Director will send status reports on RP implementation periodically to ADB and a final report once the resettlement is completed. The report will reflect on the resettlement experience and lessons learned for improved management of land acquisition and resettlement in subsequent phases of the subproject. The progress of LA&R will be included in the Project Quarterly Report.

87. The Project Management Consultants will also carry out periodic review of the RP implementation. The Resettlement Specialist will conduct the periodic review and supervision missions during the implementation of the RP and will report to BWDB and the ADB on the progress of all aspects of resettlement activities. A post-evaluation of RP activities will be carried out by ADB to assess the resettlement impact and sustainability of the resettlement program.

## **Annex 1**

### **List of Landowners in MDIP Both Above and Below Lowest Water Level**

DC LS	SL	SL NO	NAME	FNAME	MOUZA	VILLAGE	PL TOTL	DLCAT
1	1	1	RAHIM BOX	CHANDU MONDOL	EKHLASPUR	HOGLA HASHIMPUR	0.8700	Nall
1	2	2	RAMJAN ALI	FAJAR ALI	EKHLASPUR	EKHLASPUR		Nall
1	3	3	AYUB ALI	FAJAR ALI	EKHLASPUR	EKHLASPUR		Nall
1	4	4	IHHAF ALI	FAJAR ALI	EKHLASPUR	EKHLASPUR		Nall
1	5	5	JAMILA KHATUN	ATIQ	EKHLASPUR	EKHLASPUR		Nall
2	1	6	AYUB ALI	MISIR ALI	EKHLASPUR	EKHLASPUR	0.4100	Nall
2	2	7	A. MANNAN	MISIR ALI	EKHLASPUR	EKHLASPUR		Nall
2	3	8	ABDUL	MISIR ALI	EKHLASPUR	EKHLASPUR		Nall
2	4	9	TAHER ALI	MOFIJ UDDIN	EKHLASPUR	EKHLASPUR		Nall
2	5	10	ARSAD ALI	MOFIJ UDDIN	EKHLASPUR	EKHLASPUR	0.0000	Nall
2	6	11	KALACHAND	PROSANYA KUMAR MALI	EKHLASPUR	EKHLASPUR	0.0000	Nall
2	7	12	KAZIMUDDIN	BOCHON ALI	EKHLASPUR	EKHLASPUR	0.0000	Nall
2	8	13	HAREJ ALI	NAZIMUDDIN	EKHLASPUR	EKHLASPUR	0.0000	Nall
2	9	14	SABED ALI	NAZIMUDDIN	EKHLASPUR	EKHLASPUR	0.0000	Nall
2	10	15	JOYNAL ABEDIN	NAZIMUDDIN	EKHLASPUR	EKHLASPUR	0.0000	Nall
2	11	16	MAHAR ALI	BELAT ALI	EKHLASPUR	EKHLASPUR	0.0000	Nall
2	12	17	JABBAR ALI	BELAT ALI	EKHLASPUR	EKHLASPUR	0.0000	Nall
2	13	18	A. JALIL	BELAT ALI	EKHLASPUR	EKHLASPUR	0.0000	Nall
3	1	19	A. ALI	MONTAJ UDDIN	EKHLASPUR	EKHLASPUR	0.2200	Nall
4	1	20	AKRAM ALI	AFTAB UDDIN	EKHLASPUR	EKHLASPUR	0.9100	Nall
5	1	21	NIZAM RAHMAN	NAJMUDDIN	EKHLASPUR	EKHLASPUR	0.4700	Nall
5	2	22	NIZAM RAHMAN	NAJMUDDIN	EKHLASPUR	EKHLASPUR	0.0000	Nall
5	3	23	A. RAHMAN	NAJMUDDIN	EKHLASPUR	EKHLASPUR	0.0000	Nall
5	4	24	NURUL ISLAM	A. SOBAN	EKHLASPUR	H. HASHIMPUR	0.0000	Nall
5	5	25	KUTUB UDDIN	A. SOBAN	EKHLASPUR	H. HASHIMPUR	0.0000	Nall
5	6	26	SAROB ALI	FAZAR ALI	EKHLASPUR	H. HASHIMPUR	0.0000	Nall
5	7	27	ABED ALI	FAZAR ALI	EKHLASPUR	H. HASHIMPUR	0.0000	Nall
5	9	28	HABIBULLAH	FAZAR ALI	EKHLASPUR	H. HASHIMPUR	0.0000	Nall
5	10	29	ROSHAN ALI	PABAN ALI	EKHLASPUR	EKHLASPUR	0.0000	Nall
5	11	30	MD. RAZZAQ	AKRAM ALI	EKHLASPUR	EKHLASPUR	0.0000	Nall
5	12	31	A. HASIM	AKRAM ALI	EKHLASPUR	EKHLASPUR	0.0000	Nall
5	13	32	HABIBUR RAHMAN	AKRAM ALI	EKHLASPUR	EKHLASPUR	0.0000	Nall
6	1	33	JAYED ALI	SERAG ALI	EKHLASPUR	EKHLASPUR	1.5400	Nall
6	2	34	MANNAN MASTAR	SERAG ALI	EKHLASPUR	EKHLASPUR	0.0000	Nall
6	3	35	MOBARAK ALI	SERAG ALI	EKHLASPUR	EKHLASPUR	0.0000	Nall
6	4	36	AKKAS ALI	SERAG ALI	EKHLASPUR	EKHLASPUR	0.0000	Nall
6	5	37	SIRAJ UDDIN	ASHRAB ALI	EKHLASPUR	EKHLASPUR	0.0000	Nall
6	6	38	TAMIJ UDDIN	ASHRAB ALI	EKHLASPUR	EKHLASPUR	0.0000	Nall
6	7	39	AMIR HOSSAIN	ASHRAB ALI	EKHLASPUR	EKHLASPUR	0.0000	Nall
6	8	40	A. HAMID	NAZIMUDDIN	EKHLASPUR	EKHLASPUR	0.0000	Nall
6	9	41	ISMAIL BAKAUL	JUNAB ALI	EKHLASPUR	EKHLASPUR	0.0000	Nall
6	10	42	AHAMMAD ULLAH	SABAR ALI	EKHLASPUR	EKHLASPUR	0.0000	Nall
6	11	43	FATEMA KHATUN	H/ ISMAIL	EKHLASPUR	EKHLASPUR	0.0000	Nall
6	12	44	JABEDA KHATUN	H/ SABAR ALI	EKHLASPUR	EKHLASPUR	0.0000	Nall
7	1	45	A. JABBAR	GAFUR ALI	EKHLASPUR	EKHLASPUR	0.3900	Nall
7	2	46	A. AZIZ	GAFUR ALI	EKHLASPUR	EKHLASPUR	0.0000	Nall
7	3	47	KADAR ALI	GAFUR ALI	EKHLASPUR	EKHLASPUR	0.0000	Nall
7	4	48	MEHER JAN	H/ ANSAR ALI	EKHLASPUR	EKHLASPUR	0.0000	Nall

7	5	49	MOSLEM UDDIN	A. JABBAR	EKHLASPUR	EKHLASPUR	0.0000	Nall
7	6	50	DELU MIAH	A. JABBAR	EKHLASPUR	EKHLASPUR	0.0000	Nall
7	7	51	AFTAB UDDIN	GAFUR ALI	EKHLASPUR	EKHLASPUR	0.0000	Nall
7	8	52	DUDH MIAH	GAFUR ALI	EKHLASPUR	EKHLASPUR	0.0000	Nall
7	9	53	ALI RAJA	MONTAJ UDDIN	EKHLASPUR	EKHLASPUR	0.0000	Nall
7	10	54	MUJAFAR ALI	MONTAJ UDDIN	EKHLASPUR	EKHLASPUR	0.0000	Nall
7	11	55	A. MAZID	MONTAJ UDDIN	EKHLASPUR	EKHLASPUR	0.0000	Nall
7	12	56	A. KADAR	MUNSUR ALI	EKHLASPUR	EKHLASPUR	0.0000	Nall
7	13	57	JAMILA KHATUN	H/ AHAMMAD SARKER	EKHLASPUR	EKHLASPUR	0.0000	Nall
7	14	58	AYTONER NESSA	H/ MOHABBAT ALI	EKHLASPUR	EKHLASPUR	0.0000	Nall
8	1	59	TAHER ULLAH	MOFIJ UDDIN	EKHLASPUR	EKHLASPUR	0.4800	Nall
8	2	60	SATTAR HOSSAIN	JAHIR ULLAH	EKHLASPUR	EKHLASPUR	0.7900	Nall
8	3	61	A. MANNAN	JAHIR ULLAH	EKHLASPUR	EKHLASPUR	0.0000	Nall
8	4	62	A. HANNAN	JAHIR ULLAH	EKHLASPUR	EKHLASPUR	0.0000	Nall
8	5	63	LONI MIAH	TOMIJUDDIN	EKHLASPUR	EKHLASPUR	0.0000	Nall
8	6	64	MOKBUL HOSSAIN	TOMIJUDDIN	EKHLASPUR	EKHLASPUR	0.0000	Nall
8	7	65	A. RAZZAQ		EKHLASPUR	EKHLASPUR	0.0000	Nall
8	8	66	NURJAHAN	H/ SHAH AHANG	EKHLASPUR	EKHLASPUR	0.0000	Nall
8	9	67	MUKSEDA KHATUN	H/ OSMAN GANI	EKHLASPUR	EKHLASPUR	0.0000	Nall
8	10	68	FIROZA KHATUN	H/ OSMAN GANI	EKHLASPUR	EKHLASPUR	0.0000	Nall
8	11	69	TAHER ALI	MOFIJ UDDIN	EKHLASPUR	EKHLASPUR	0.0000	Nall
8	12	70	A.HANNAN	MONSUR ALI	EKHLASPUR	EKHLASPUR	0.0000	Nall
8	13	71	SABUR ALI	IBRAHIM	EKHLASPUR	EKHLASPUR	0.0000	Nall
9	1	72	A. GANI	ALA MIAH	EKHLASPUR	EKHLASPUR	0.2400	Nall
9	2	73	A. MATIN	ALA MIAH	EKHLASPUR	EKHLASPUR	0.0000	Nall
10	1	74	LUTFUR NESSA	H/ ADAM ALI	EKHLASPUR	EKHLASPUR	0.6100	Nall
10	2	75	A. JALIL	MAHAR ALI	EKHLASPUR	EKHLASPUR	0.4800	Nall
10	3	76	KHALILER RAHMAN	MAHAR ALI	EKHLASPUR	EKHLASPUR	0.2400	Nall
10	4	77	EJARUL HAQUE	KHALIL SHIKDAR	EKHLASPUR	EKHLASPUR	0.0000	Nall
10	5	78	AFIA KHATUN	H/ OLI ULLAH	EKHLASPUR	EKHLASPUR	0.0000	Nall
10	6	79	AYESHA KHATUN	H/ KHALIL SHIKDAR	EKHLASPUR	EKHLASPUR	0.0000	Nall
10	7	80	ABUL KASHEM	SULTAN SARKER	EKHLASPUR	EKHLASPUR	0.0000	Nall
10	8	81	OSMAN GANI	SULTAN SARKER	EKHLASPUR	EKHLASPUR	0.0000	Nall
10	9	82	SHAHIDUL HAQUE	EMDAD	EKHLASPUR	EKHLASPUR	0.0000	Nall
10	10	83	EJADUL HAQUE	EMDAD	EKHLASPUR	EKHLASPUR	0.0000	Nall
10	11	84	A. GANI	ELAI BOX	HASHIMPUR	HOGLA HASHIMPUR	0.0000	Nall
10	12	85	A. MATIN	ELAI BOX	HASHIMPUR	HOGLA HASHIMPUR	0.0000	Nall
11	1	86	SULTAN BAKAUL	SAYED ALI	EKHLASPUR	EKHLASPUR	0.4400	Nall
11	2	87	SIKANDAR	SAYED ALI	EKHLASPUR	EKHLASPUR	0.0000	Nall
11	3	88	SHAMSUL HAQUE	SAYED ALI	EKHLASPUR	EKHLASPUR	0.0000	Nall
11	4	89	A. JABBAR	RAHIMUDDIN	EKHLASPUR	EKHLASPUR	0.0000	Nall
11	5	90	A. MAZID	RAHIMUDDIN	EKHLASPUR	EKHLASPUR	0.0000	Nall
11	6	91	SOTTAR MAL	FAJAR ALI	HASHIMPUR	H. HASHIMPUR	0.0000	Nall
11	7	92	BAHER ALI	FAJAR ALI	HASHIMPUR	H. HASHIMPUR	0.0000	Nall
11	8	93	HABIBULLAH	FAJAR ALI	HASHIMPUR	H. HASHIMPUR	0.0000	Nall

11	9	94	A. KADER	MAMUD ALI	EKHLASPUR	H. HASHIMPUR	0.0000	Nall
11	10	95	A. HAMID	MONSUR ALI	HASHIMPUR	H. HASHIMPUR	0.0000	Nall
11	11	96	A. JABBAR	MONSUR ALI	HASHIMPUR	H. HASHIMPUR	0.0000	Nall
11	12	97	A. JABBAR	RAHIMUDDIN	EKHLASPUR	EKHLASPUR	0.0000	Nall
11	13	98	A. MAZID	RAHIMUDDIN	EKHLASPUR	EKHLASPUR	0.0000	Nall
11	14	99	SIDDIQ ALI	ADAM ALI	EKHLASPUR	EKHLASPUR	0.0000	Nall
12	1	100	ROSHAN ALI	DABAL PRAMANIK	EKHLASPUR	EKHLASPUR	0.6600	Nall
12	2	101	MONTAJ UDDIN	NAZIMUDDIN	EKHLASPUR	EKHLASPUR	0.0000	Nall
12	3	102	MOHAMMAD ALI	NAZIMUDDIN	EKHLASPUR	EKHLASPUR	0.0000	Nall
12	4	103	HARUN RASHID	KERAMAT ALI	EKHLASPUR	EKHLASPUR	0.0000	Nall
12	5	104	AMIRUDDIN	KERAMAT ALI	EKHLASPUR	EKHLASPUR	0.0000	Nall
12	6	105	ADAM ALI	MONTAJ UDDIN	EKHLASPUR	EKHLASPUR	0.0000	Nall
12	7	106	A. MAZID	MOFIZ UDDIN	EKHLASPUR	EKHLASPUR	0.0000	Nall
12	8	107	ENAJ ALI	FELU	EKHLASPUR	H. HASHIMPUR	0.0000	Nall
12	9	108	BEGUMJAN	H/ HASIM ALI	EKHLASPUR	EKHLASPUR	0.0000	Nall
12	10	109	KHATUN NESSA	H/ KALU	EKHLASPUR	EKHLASPUR	0.0000	Nall
12	11	110	SIDU BEPARI	MONIR BEPARI	EKHLASPUR	EKHLASPUR	0.0000	Nall
12	12	111	A. WAHAB	OMAR ALI	EKHLASPUR	EKHLASPUR	0.0000	Nall
12	13	112	KERAMAT ALI	ANOWAR ALI	EKHLASPUR	EKHLASPUR	0.0000	Nall
12	14	113	NIZAMUL HAQUE	A. ALI	EKHLASPUR	EKHLASPUR	0.0000	Nall
12	15	114	ALI AHAMMED	A. ALI	EKHLASPUR	EKHLASPUR	0.0000	Nall
13	1	115	REHAN UDDIN	A. WAHAB	EKHLASPUR	EKHLASPUR	0.6400	Nall
13	2	116	MUNSUR ALI	MOGU SHEIKH	EKHLASPUR	EKHLASPUR	0.0000	Nall
13	3	117	ILIAS	MOHAR ALI	EKHLASPUR	EKHLASPUR	0.0000	Nall
13	4	118	NIZAM ALI	ASGAR ALI	EKHLASPUR	EKHLASPUR	0.0000	Nall
13	5	119	A. WAHED MASTAR	KADER ALI	EKHLASPUR	EKHLASPUR	0.0000	Nall
13	6	120	JARUNA KHATUN	H/ MONTAJUDDIN	EKHLASPUR	EKHLASPUR	0.0000	Nall
13	7	121	ALI AHAMMED	AFIJUDDIN	EKHLASPUR	EKHLASPUR	0.0000	Nall
13	8	122	SIRAJUL ISLAM	A. KARIM	EKHLASPUR	EKHLASPUR	0.0000	Nall
13	9	123	ABID ALI	JABBAR ALI	EKHLASPUR	EKHLASPUR	0.0000	Nall
14	1	124	A. JALIL	MOFIJUDDIN	EKHLASPUR	EKHLASPUR	0.1400	Nall
15	1	125	A. MIAH	A. WAHAB	EKHLASPUR	EKHLASPUR	0.1500	Nall
15	2	126	REHAN UDDIN	A. WAHAB	EKHLASPUR	EKHLASPUR	0.0000	Nall
16	1	127	SAMAD ALI	A. WAHAB	EKHLASPUR	EKHLASPUR	0.1300	Nall
16	2	128	BADSHA MIAH	A. WAHAB	EKHLASPUR	EKHLASPUR	0.0000	Nall
16	3	129	ABUL HOSSAIN	A. WAHAB	EKHLASPUR	EKHLASPUR	0.0000	Nall
16	4	130	AFIA KHATUN	H/ A. WAHAB	EKHLASPUR	EKHLASPUR	0.0000	Nall
16	5	131	A. GAFUR	MONTAJ UDDIN	EKHLASPUR	EKHLASPUR	0.0000	Nall
16	6	132	ADAM ALI	MONTAJ UDDIN	EKHLASPUR	EKHLASPUR	0.0000	Nall
16	7	133	A. JALIL	MOHAR ALI	EKHLASPUR	EKHLASPUR	0.0000	Nall
16	8	134	GOLAM RAHMAN	NAJUMUDDIN	EKHLASPUR	EKHLASPUR	0.0000	Nall
16	9	135	ZULMAD ALI	MASUD ALI	EKHLASPUR	MAMUDPUR	0.0000	Nall
16	10	136	SAYED ALI	IDRIS ALI GAZI	MAMUDPUR	MAMUDPUR	0.0000	Nall
16	11	137	NUREZZAMAN	A. HAKIM	EKHLASPUR	EKHLASPUR	0.0000	Nall
16	12	138	DELUA BIBI	H/ A. JALIL	EKHLASPUR	EKHLASPUR	0.0000	Nall
120	1	139	GOLAM ALI BHUA	NEWAJ ALI	HOGLA HASHIMPUR	HOGLA HASHIMPUR	4.8600	Nall
120	2	140	ABUL KHAYER	AKAN ALI	H. HASHIMPUR	H. HASHIMPUR	0.0000	Nall

120	3	141	JOYTUNER NESSA	AKROM ALI	H. HASHIMPUR	H. HASHIMPUR	0.0000	Nall
120	4	142	CHAN BOX	JAMIR UDDIN	H. HASHIMPUR	H. HASHIMPUR	0.0000	Nall
120	5	143	SOBJAN BIBI	AKROM ALI	H. HASHIMPUR	H. HASHIMPUR	0.5600	Home
120	6	144	UDHAR	AKROM ALI	H. HASHIMPUR	H. HASHIMPUR	0.0000	Home
120	7	145	SHAHALAM	AKROM ALI	H. HASHIMPUR	H. HASHIMPUR	0.0000	Home
120	8	146	ALI AHAMMAD	AKROM ALI	H. HASHIMPUR	H. HASHIMPUR	0.0000	Home
120	9	147	AYESHA BIBI	H. CHAN BOX	H. HASHIMPUR	H. HASHIMPUR	0.0000	Nall
120	10	148	ABDUL JABBAR	GAFUR ALI	H. HASHIMPUR	H. HASHIMPUR	0.0000	Nall
120	11	149	ABDUL AZIZ	GAFUR ALI	H. HASHIMPUR	H. HASHIMPUR	0.0000	Nall
120	12	150	A. KADIR	GAFUR ALI	H. HASHIMPUR	H. HASHIMPUR	0.0000	Nall
120	13	151	JUNAB ALI	AHAMMAD ALI	H. HASHIMPUR	H. HASHIMPUR	0.0000	Home
120	14	152	MONGAL ALI	AHAMMAD ALI	H. HASHIMPUR	H. HASHIMPUR	0.0000	Home
120	15	153	IDRIS ALI	AKRAM ALI	H. HASHIMPUR	H. HASHIMPUR	0.0000	Nall
120	16	154	ABDUL HAQUE	GIAS UDDIN	H. HASHIMPUR	H. HASHIMPUR	0.0000	Nall
120	17	155	SAIJUDDIN	NAJAMUDDIN	H. HASHIMPUR	H. HASHIMPUR	0.0000	Home
120	18	156	GOLAM RAHMAN	NAJAMUDDIN	H. HASHIMPUR	H. HASHIMPUR	0.0000	Home
120	19	157	TOFAZZAL HOSSAIN	ALI AKBAR	H. HASHIMPUR	H. HASHIMPUR	0.0000	Nall
120	20	158	FARIDA KHATUN	ALI AKBAR	H. HASHIMPUR	H. HASHIMPUR	0.0000	Nall
120	21	159	SERAJUL HAQUE	RAHMAN	H. HASHIMPUR	H. HASHIMPUR	0.0000	Nall
120	22	160	SHAMSUL HAQUE	RAHMAN	H. HASHIMPUR	H. HASHIMPUR	0.0000	Nall
120	23	161	ABDUL HAQUE	RAHMAN	H. HASHIMPUR	H. HASHIMPUR	0.0000	Nall
6	1	162	AZIMUDDIN SARDER	FAKIR SIKDAR	H. HASHIMPUR	H. HASHIMPUR	0.2100	Home
6	2	163	ABDUL GANI SHIKDAR	ELAHI BOX	H. HASHIMPUR	H. HASHIMPUR	2.3800	Nall
6	3	164	ABDUL MATIN	ELAHI BOX	H. HASHIMPUR	H. HASHIMPUR	0.0000	Nall
6	4	165	NABALAK MIAH	ELAHI BOX	H. HASHIMPUR	H. HASHIMPUR	0.0000	Nall
6	5	166	AMIR SHIKDAR	MONAI SHIKDAR	H. HASHIMPUR	H. HASHIMPUR	0.0000	Nall
6	6	167	KAPIL UDDIN	MONAI SHIKDAR	H. HASHIMPUR	H. HASHIMPUR	0.0000	Nall
6	7	168	ABDUL JALIL	MOHAR ALI	H. HASHIMPUR	H. HASHIMPUR	0.0300	Greavyard
6	8	169	KHALILUR RAHMAN	MOHAR ALI	H. HASHIMPUR	H. HASHIMPUR	0.0000	Greavyard
6	9	170	RABIYA KHATUN	H. MOHAR ALI	H. HASHIMPUR	H. HASHIMPUR	0.0000	Greavyard

6	10	171	EJARUL HAQUE	KHALIL SIKDAR	H. HASHIMPUR	H. HASHIMPUR	0.0000	Nall
6	11	172	AMBIA KHATUN	OLI ULLAH	H. HASHIMPUR	H. HASHIMPUR	0.0000	Greavyard
270	1	173	GOLAM MORTUJA	GANDU ALI	H. HASHIMPUR	H. HASHIMPUR	1.9800	Nall
259	1	174	ARAB ALI KHA	FAJAR ALI KHA	H. HASHIMPUR	H. HASHIMPUR	1.3300	Nall & Home
259	2	175	JAYED ALI	FAJAR ALI KHA	H. HASHIMPUR	H. HASHIMPUR	0.0000	Nall & Home
259	3	176	HABIBULLAH	FAJAR ALI KHA	H. HASHIMPUR	H. HASHIMPUR	0.0000	Nall & Home
259	4	177	ABDUL HAMID MIZI	BILAT ALI	H. HASHIMPUR	H. HASHIMPUR	0.0000	Nall & Home
259	5	178	NABALAK MIAH	BILAT ALI	H. HASHIMPUR	H. HASHIMPUR	0.0000	Nall & Home
259	6	179	ABDUR RAHIM	BILAT ALI	H. HASHIMPUR	H. HASHIMPUR	0.0000	Nall & Home
206	1	180	ABDUR RASHID	ANAR ALI	H. HASHIMPUR	H. HASHIMPUR	0.9500	Nall & Home
206	2	181	ABDUL HAMID	ANAR ALI	H. HASHIMPUR	H. HASHIMPUR	0.0000	Nall & Home
206	3	182	ABDUL JABBAR	ANAR ALI	H. HASHIMPUR	H. HASHIMPUR	0.0000	Nall & Home
206	4	183	TAIJUDDIN	ABDUL GAFUR	H. HASHIMPUR	H. HASHIMPUR	0.0000	Nall & Home
206	5	184	SOBAN ALI	ABDUL GAFUR	H. HASHIMPUR	H. HASHIMPUR	0.0000	Nall & Home
206	6	185	ARSHED ALI	ABDUL GAFUR	H. HASHIMPUR	H. HASHIMPUR	0.0000	Nall & Home
206	7	186	BADSHA MIAH	ABDUL GAFUR	H. HASHIMPUR	H. HASHIMPUR	0.0000	Nall & Home
206	8	187	ABUL HOSSAIN	ABDUL GAFUR	H. HASHIMPUR	H. HASHIMPUR	0.0000	Nall & Home
430	1	188	SAYED ALI	CHERAG ALI	H. HASHIMPUR	H. HASHIMPUR	0.9900	Nall, Pukurper & Greavyard
430	2	189	ABDUL MANNAN	CHERAG ALI	H. HASHIMPUR	H. HASHIMPUR	0.0000	Nall, Pukurper & Greavyard
430	3	190	MOBARAK ALI	CHERAG ALI	H. HASHIMPUR	H. HASHIMPUR	0.0000	Nall, Pukurper & Greavyard
430	4	191	AKKAS ALI	CHERAG ALI	H. HASHIMPUR	H. HASHIMPUR	0.0000	Nall, Pukurper & Greavyard

321	1	192	ABDUL GANI	MONTAJ UDDIN	H. HASHIMPUR	H. HASHIMPUR	1.8500	Nall, Home & Mosque
321	2	193	AKROM ALI	APTAB ALI	H. HASHIMPUR	H. HASHIMPUR	0.0000	Nall, Home & Mosque
321	3	194	GOLAM RAHMAN	NAJAMUDDIN	H. HASHIMPUR	H. HASHIMPUR	0.0000	Nall, Home & Mosque
321	4	195	SHAMSUDDIN	AKROM ALI	H. HASHIMPUR	H. HASHIMPUR	0.0000	Nall, Home & Mosque
400	1	196	MUHAMMAD BODIAR RAHMAN	ABDUL KASHEM	H. HASHIMPUR	H. HASHIMPUR	1.5100	Nall
400	2	197	BODIHAR ALAM	ABDUL KASHEM	H. HASHIMPUR	H. HASHIMPUR	0.0000	Nall
400	3	198	MONIR HOSSAIN	WARUDDIN	H. HASHIMPUR	H. HASHIMPUR	0.0000	Nall
400	4	199	TAJ MIAH	KULAI SIKDAR	H. HASHIMPUR	H. HASHIMPUR	0.0000	Nall
400	5	200	MISIR ALI KHA	BENGA KHA	H. HASHIMPUR	H. HASHIMPUR	0.0000	Nall
400	6	201	IDRIS ALI	BENGA KHA	H. HASHIMPUR	H. HASHIMPUR	0.0000	Nall
400	7	202	JOFIR ALI	BENGA KHA	H. HASHIMPUR	H. HASHIMPUR	0.0000	Nall
401	1	203	CHUNA MIAH	RANJAN ALI	H. HASHIMPUR	H. HASHIMPUR	0.3500	Nall
401	2	204	SHAMSUL HAQUE	OSMAN ALI	H. HASHIMPUR	H. HASHIMPUR	0.0000	Nall
401	3	205	ESAHAK ALI	OSMAN ALI	H. HASHIMPUR	H. HASHIMPUR	0.0000	Nall
425	1	206	SOMED ALI MASTAR	CHERAG ALI	H. HASHIMPUR	H. HASHIMPUR	0.2700	Nall
425	2	207	ABDUL MANNAN MASTAR	CHERAG ALI	H. HASHIMPUR	H. HASHIMPUR	0.0000	Nall
425	3	208	MOBARAK ALI	CHERAG ALI	H. HASHIMPUR	H. HASHIMPUR	0.0000	Nall
344	1	209	SERAJAL HAQUE	ABDUR MAL	H. HASHIMPUR	H. HASHIMPUR	0.7500	Nall
344	2	210	SHAMSUL HAQUE	ABDUR MAL	H. HASHIMPUR	H. HASHIMPUR	0.0000	Nall
344	3	211	JAYNAL HAQUE	ABDUR MAL	H. HASHIMPUR	H. HASHIMPUR	0.0000	Nall
344	4	212	ABDUL HAQUE	ABDUR MAL	H. HASHIMPUR	H. HASHIMPUR	0.0000	Nall
344	5	213	RANJAN NESSA	H. JOYNAL ABEDIN	H. HASHIMPUR	H. HASHIMPUR	0.0000	Nall
344	6	214	ANOWARA KHATUN	H. SITU MIAH	H. HASHIMPUR	H. HASHIMPUR	0.0000	Nall
344	7	215	TOFAZZAL HOSSAIN	ALI EKABBAR	H. HASHIMPUR	H. HASHIMPUR	0.0000	Nall
344	8	216	RABID KHATUN	H. SAMSUL HAQUE	H. HASHIMPUR	H. HASHIMPUR	0.0000	Nall
338	1	217	SHAMSUL HAQUE	IDRIS ALI	H. HASHIMPUR	H. HASHIMPUR	7.1600	Nall
338	2	218	MOMINJAN	H. NIMMAD ALI	H. HASHIMPUR	H. HASHIMPUR	0.0000	Nall
338	3	219	ABDUL RAHMAN	SOSON ALI	H. HASHIMPUR	H. HASHIMPUR	0.0000	Nall
338	4	220	AKBAR ALI	SOSON ALI	H. HASHIMPUR	H. HASHIMPUR	0.0000	Nall



338	5	221	ADAM ALI	MONTAJ ALI	H. HASHIMPUR	H. HASHIMPUR	0.0000	Nall
338	6	222	RAJAB ALI	DENGU SIKDAR	H. HASHIMPUR	H. HASHIMPUR	0.0000	Nall
338	7	223	ADAM ALI	FAZAR ALI	H. HASHIMPUR	H. HASHIMPUR	0.0000	Nall
338	8	224	MONTAJ UDDIN	FAZAR ALI	H. HASHIMPUR	H. HASHIMPUR	0.0000	Nall
338	9	225	ARAB ALI	FAZAR ALI	H. HASHIMPUR	H. HASHIMPUR	0.0000	Nall
339	1	226	ABDUL LATIF	ATAB UDDIN	H. HASHIMPUR	H. HASHIMPUR	0.3200	Nall
339	2	227	KAZIM ALI	MAHAMMAD SIKDAR	H. HASHIMPUR	H. HASHIMPUR	0.0000	Nall
339	3	228	ABDUL KADIR	MAHAMMAD SIKDAR	H. HASHIMPUR	H. HASHIMPUR	0.0000	Nall
339	4	229	JOYNAL ABEDIN	MAHAMMAD SIKDAR	H. HASHIMPUR	H. HASHIMPUR	0.0000	Nall
339	5	230	ASHIN NESSA	H. MOHAR ALI	H. HASHIMPUR	H. HASHIMPUR	0.0000	Nall
339	6	231	ADAM ALI	MONTAJ UDDIN	H. HASHIMPUR	H. HASHIMPUR	0.0000	Nall
1017	1	232	MOHAMMAD OSMAN	MOHAMMAD MOSLEM MIAZI	MOHANPUR	MOHANPUR	3.9900	Nall
1017	2	233	NURUDDIN HOSSAIN	ABDUL RAHMAN	MOHANPUR	MOHANPUR	0.0000	Nall
1017	3	234	ABDUL MANNAN	APTAB UDDIN	MOHANPUR	MOHANPUR	0.0000	Nall
1017	4	235	IMAN HOSSAIN	ABDUL KADER	MOHANPUR	MOHANPUR	0.0000	Nall
1017	5	236	FARIDER NESSA	H. LAL MIAH	MOHANPUR	MOHANPUR	0.0000	Nall
1017	6	237	ABDUL AWAL	TOJAMMEL HOSSAIN	MOHANPUR	MOHANPUR	0.0000	Nall
1092	1	238	ALI ASAD	ALI HOSSAIN	MOHANPUR	MOHANPUR	3.6500	Nall & Pond
1092	2	239	FAZILATER NESSA	H. SERAJUL HAQUE	MOHANPUR	MOHANPUR	0.0000	Nall & Pond
1092	3	240	RUSTAM ALI	GARIB HOSSAIN	MOHANPUR	MOHANPUR	0.0000	Nall & Pond
1092	4	241	AKRAM ALI	GARIB HOSSAIN	MOHANPUR	MOHANPUR	0.0000	Nall & Pond
1092	5	242	MOKSED ALI	GARIB HOSSAIN	MOHANPUR	MOHANPUR	0.0000	Nall & Pond
1092	6	243	NURUL HAQUE	GARIB HOSSAIN	MOHANPUR	MOHANPUR	0.0000	Nall & Pond
1092	7	244	SHAMSUL HAQUE	GARIB HOSSAIN	MOHANPUR	MOHANPUR	0.0000	Nall & Pond
1092	8	245	AYTON NESSA	GARIB HOSSAIN	MOHANPUR	MOHANPUR	0.0000	Nall & Pond
1126	1	246	KANU MRIDHA	TOFIJ UDDIN	MOHANPUR	MOHANPUR	12.7100	Nall, Home, Sikisti, Pond & Fellow
1126	2	247	SHAMSUL HAQUE	KAPILUDDIN	MOHANPUR	MOHANPUR	0.0000	Nall, Home, Sikisti, Pond & Fellow

1126	3	248	GOLAM RAHMAN	FOKRUL ISLAM	MOHANPUR	MOHANPUR	0.0000	Nall, Home, Sikisti, Pond & Fellow
1126	4	249	SIDDIKER RAHMAN	ABDUL SOBAHAN	MOHANPUR	MOHANPUR	0.0000	Nall, Home, Sikisti, Pond & Fellow
1126	5	250	AMIRER NESSA	H. ABDUL SOBAHAN	MOHANPUR	MOHANPUR	0.0000	Nall, Home, Sikisti, Pond & Fellow
1126	6	251	AMBIA KHATUN	ANOWAR ALI	MOHANPUR	MOHANPUR	0.0000	Nall, Home, Sikisti, Pond & Fellow
1126	7	252	OSMAN GANI	ANOWAR ALI	MOHANPUR	MOHANPUR	0.0000	Nall, Home, Sikisti, Pond & Fellow
1126	8	253	ABDUR RASHID	ANOWAR ALI	MOHANPUR	MOHANPUR	0.0000	Nall, Home, Sikisti, Pond & Fellow
1126	9	254	JOHRA KHATUN	BADSHA MIAH	MOHANPUR	MOHANPUR	0.0000	Nall, Home, Sikisti, Pond & Fellow
1126	10	255	KUTUBUDDIN	YAKUB ALI	MOHANPUR	MOHANPUR	0.0000	Nall, Home, Sikisti, Pond & Fellow
1126	11	256	ARAB ALI	ABU PRAMANIK	MOHANPUR	MOHANPUR	0.0000	Nall, Home, Sikisti, Pond & Fellow
1126	12	257	ALIULLAH	BADSHA MIAH	MOHANPUR	MOHANPUR	0.0000	Nall, Home, Sikisti, Pond & Fellow
1126	13	258	MOFIJ ULLAH	BADSHA MIAH	MOHANPUR	MOHANPUR	0.0000	Nall, Home, Sikisti,

								Pond & Fellow
--	--	--	--	--	--	--	--	---------------------

1126	14	259	JAFAR ULLAH	BADSHA MIAH	MOHANPUR	MOHANPUR	0.0000	Nall, Home, Sikisti, Pond & Fellow
1126	15	260	SIRAJ UDDIN	ANOWAR ALI	MOHANPUR	MOHANPUR	0.0000	Nall, Home, Sikisti, Pond & Fellow
1126	16	261	JAHEDA KHATUN	ANOWAR ALI	MOHANPUR	MOHANPUR	0.0000	Nall, Home, Sikisti, Pond & Fellow
1126	17	262	SALEHA KHATUN	ANOWAR ALI	MOHANPUR	MOHANPUR	0.0000	Nall, Home, Sikisti, Pond & Fellow
1126	18	263	RAHIMA KHATUN	ANOWAR ALI	MOHANPUR	MOHANPUR	0.0000	Nall, Home, Sikisti, Pond & Fellow
1126	19	264	TOMAJER NESSA	H. ANOWAR ALI	MOHANPUR	MOHANPUR	0.0000	Nall, Home, Sikisti, Pond & Fellow
1157	1	265	FAZLU MIZI	MOHAMMAD MIZI	MOHANPUR	MOHANPUR	7.3100	Nall, Home, Sikisti, Pond & Fellow
1157	2	266	FAZLUL KARIM	ABDUR RAHMAN	MOHANPUR	MOHANPUR	0.0000	Nall, Home, Sikisti, Pond & Fellow
1157	3	267	GOLBAHAR	H. RAJAB ALI	MOHANPUR	MOHANPUR	0.0000	Nall, Home, Sikisti, Pond & Fellow
1157	4	268	ARAF JAN	H. AHAMMAD MIZI	MOHANPUR	MOHANPUR	0.0000	Nall, Home, Sikisti, Pond & Fellow
1157	5	269	AFIA KHATUN	H. RAHIM ALI	MOHANPUR	MOHANPUR	0.0000	Nall, Home, Sikisti,

								Pond & Fellow
--	--	--	--	--	--	--	--	---------------------

1157	6	270	NAZRUL ISLAM	NOBAB ALI	MOHANPUR	MOHANPUR	0.0000	Nall, Home, Sikisti, Pond & Fellow
1157	7	271	DILU MIAH	AMIR UDDIN	MOHANPUR	MOHANPUR	0.0000	Nall, Home, Sikisti, Pond & Fellow
1157	8	272	ABDUL JALIL	KARIM BOX	MOHANPUR	MOHANPUR	0.0000	Nall, Home, Sikisti, Pond & Fellow
1157	9	273	GOLJAN BIBI	H/ SITU SIKDAR	MOHANPUR	MOHANPUR	0.0000	Nall, Home, Sikisti, Pond & Fellow
1157	10	274	FULJAN BIBI	H/ ABID ALI	MOHANPUR	MOHANPUR	0.0000	Nall, Home, Sikisti, Pond & Fellow
126	1	275	RAWSHAN ALI	ALEK HOSSAIN	MOHANPUR	MOHANPUR	2.6000	Nall
126	2	276	A. HAQUE	NAZIMUDDIN	MOHANPUR	MOHANPUR	0.0000	Nall
126	3	277	MADUGA KHATUN	H. MASAP MIAH	MOHANPUR	MOHANPUR	0.0000	Nall
126	4	278	A. AIN	TAHER ALI	MOHANPUR	MOHANPUR	0.0000	Nall
126	5	279	A. REZZAK	TAHER ALI	MOHANPUR	MOHANPUR	0.0000	Nall
126	6	280	HALEMA KHATUN	H. RAHMAT ALI	MOHANPUR	MOHANPUR	0.0000	Nall
126	7	281	MADAK ALI	IBRAHIM ALI	MOHANPUR	MOHANPUR	0.0000	Nall
126	8	282	MOBARAK ALI	IBRAHIM ALI	MOHANPUR	MOHANPUR	0.0000	Nall
126	9	283	MOYSER ALI	TALEBOR PRODHANIA	MOHANPUR	MOHANPUR	0.0000	Nall
126	10	284	MONJAIM AHAMMED	ALI MAMON	MOHANPUR	MOHANPUR	0.0000	Nall
126	11	285	AJMADDIN	MOKTAM AHAMMAD	MOHANPUR	MOHANPUR	0.0000	Nall
126	12	286	ALI HOSSAIN	MODABAR MIAH	MOHANPUR	MOHANPUR	0.0000	Nall
126	13	287	A. REZZAK	SERJUDDIN	MOHANPUR	MOHANPUR	0.0000	Nall
126	14	288	KAPIL ULLAH	SERJUDDIN	MOHANPUR	MOHANPUR	0.0000	Nall
126	15	289	OSMAN ALI	SERJUDDIN	MOHANPUR	MOHANPUR	0.0000	Nall
126	16	290	REBIA KHATUN	SERJUDDIN	MOHANPUR	MOHANPUR	0.0000	Nall
126	17	291	RANGMALA KHATUN	SERJUDDIN	MOHANPUR	MOHANPUR	0.0000	Nall
126	18	292	MOMSOR ALI	AMUD ALI	MOHANPUR	MOHANPUR	0.0000	Nall
126	19	293	YASIN MIAH	MOBIULLAH	MOHANPUR	MOHANPUR	0.0000	Nall
126	20	294	MUKULE KARIM	MOBIULLAH	MOHANPUR	MOHANPUR	0.0000	Nall
1	1	295	AFTABUDDIN	SAYED ALI	MOHANPUR	MOHANPUR	25.2100	Nall, Home, Sikisti, Pond & Greavyeard

*Jamuna Meghna River Erosion Mitigation Project**Resettlement Plan*

1	2	296	ALI ARSHAD	AMIN HOSSAIN	MOHANPUR	MOHANPUR	0.0000	Nall, Home, Sikisti, Pond & Greavyeard
---	---	-----	------------	--------------	----------	----------	--------	--

1	3	297	FAZILATER NESSA	H. SERAJUDDIN	MOHANPUR	MOHANPUR	0.0000	Nall, Home, Sikisti, Pond & Greavyear
1	4	298	JAN BOX	KADAM ALI	MOHANPUR	MOHANPUR	0.0000	Nall, Home, Sikisti, Pond & Greavyear
1	5	299	CHAND BOX	KADAM ALI	MOHANPUR	MOHANPUR	0.0000	Nall, Home, Sikisti, Pond & Greavyear
1	6	300	ABDUL LATIF	KADAM ALI	MOHANPUR	MOHANPUR	0.0000	Nall, Home, Sikisti, Pond & Greavyear
1	7	301	ROKEYA KHATUN	KADAM ALI	MOHANPUR	MOHANPUR	0.0000	Nall, Home, Sikisti, Pond & Greavyear
1	8	302	CHANDRABAN BIBI	H. MAZID MIAH	MOHANPUR	MOHANPUR	0.0000	Nall, Home, Sikisti, Pond & Greavyear
1	9	303	SARIFER NESSA	H. MOMRAJ PRADHAN	MOHANPUR	MOHANPUR	0.0000	Nall, Home, Sikisti, Pond & Greavyear
1	10	304	NAZIBE NESSA	H. GOBAR ALI	MOHANPUR	MOHANPUR	0.0000	Nall, Home, Sikisti, Pond & Greavyear
1	11	305	ABDUL RASHID	ABDUL HAQUE	MOHANPUR	MOHANPUR	0.0000	Nall, Home, Sikisti, Pond & Greavyear
1	12	306	BAKHAR ALI	ABDUL HAQUE	MOHANPUR	MOHANPUR	0.0000	Nall, Home, Sikisti, Pond & Greavyear



1	13	307	ABDUL KADIR	ABDUL HAQUE	MOHANPUR	MOHANPUR	0.0000	Nall, Home, Sikisti, Pond & Greavyear
1	14	308	ABDUL KHALEK	ABDUL HAQUE	MOHANPUR	MOHANPUR	0.0000	Nall, Home, Sikisti, Pond & Greavyear
1	15	309	ABDUR REZZAK	ABDUL HAQUE	MOHANPUR	MOHANPUR	0.0000	Nall, Home, Sikisti, Pond & Greavyear
1	16	310	RUSTAM ALI	GARIB HOSSAIN	MOHANPUR	MOHANPUR	0.0000	Nall, Home, Sikisti, Pond & Greavyear

1	17	311	AKROM ALI	GARIB HOSSAIN	MOHANPUR	MOHANPUR	0.0000	Nall, Home, Sikisti, Pond & Greavyeard
1	18	312	MOKSUD ALI	GARIB HOSSAIN	MOHANPUR	MOHANPUR	0.0000	Nall, Home, Sikisti, Pond & Greavyeard
1	19	313	NURUL HAQUE	GARIB HOSSAIN	MOHANPUR	MOHANPUR	0.0000	Nall, Home, Sikisti, Pond & Greavyeard
1	20	314	SHAMSUL HAQUE	GARIB HOSSAIN	MOHANPUR	MOHANPUR	0.0000	Nall, Home, Sikisti, Pond & Greavyeard
1	21	315	JOYTON NESSA	H. JUNAB ALI	MOHANPUR	MOHANPUR	0.0000	Nall, Home, Sikisti, Pond & Greavyeard
1	22	316	ABDUL HAMID	IBRAHIM PRAMANIK	MOHANPUR	MOHANPUR	0.0000	Nall, Home, Sikisti, Pond & Greavyeard
583	1	317	ANOR ALI	ALEK HOSSAIN	MOHANPUR	MOHANPUR	0.8600	Nall
583	2	318	CHAND BOX	ALEK HOSSAIN	MOHANPUR	MOHANPUR	0.0000	Nall
583	3	319	ABDUL MAZID	ALEK HOSSAIN	MOHANPUR	MOHANPUR	0.0000	Nall
583	4	320	ABDUL RASHID	KALAI SOIAL	MOHANPUR	MOHANPUR	0.0000	Nall
583	5	321	ULFUTER NESSA	H. KALAI SOIAL	MOHANPUR	MOHANPUR	0.0000	Nall
583	6	322	MOSERER NESSA	H. JAMAL UDDIN	MOHANPUR	MOHANPUR	0.0000	Nall
583	7	323	ASIA BEGUM	H. NABUR ALI	MOHANPUR	MOHANPUR	0.0000	Nall
176	1	324	ANOR ALI	ANOWAR HOSSAIN	MOHANPUR	MOHANPUR	0.7900	Nall
176	2	325	CHAND BOX	ANOWAR HOSSAIN	MOHANPUR	MOHANPUR	0.0000	Nall
176	3	326	ABDUL MAZID	ANOWAR HOSSAIN	MOHANPUR	MOHANPUR	0.0000	Nall
176	5	327	JAFAR MIAH	KARIM BOX	MOHANPUR	MOHANPUR	0.0000	Nall
176	6	328	NABALAK MIAH	KARIM BOX	MOHANPUR	MOHANPUR	0.0000	Nall
176	7	329	ABDUL WAHAB	ASGAR ALI	MOHANPUR	MOHANPUR	0.0000	Nall
77	1	330	ELAHI BOX	WAHED ALI	MOHANPUR	MOHANPUR	0.7100	Nall
77	2	331	ABDUL REZZAK	WAHED ALI	MOHANPUR	MOHANPUR	0.0000	Nall
77	3	332	ABDUR RAB	WAHED ALI	MOHANPUR	MOHANPUR	0.0000	Nall
77	4	333	ABDUL RAHMAN	WAHED ALI	MOHANPUR	MOHANPUR	0.0000	Nall
77	5	334	ANOWAR ALI	ABID ALI	MOHANPUR	MOHANPUR	0.0000	Nall
77	6	335	FAZIL KHA	FAZAL KARIM MRIDHA	MOHANPUR	MOHANPUR	0.0000	Nall
77	7	336	MOSLEM KHA	FAZAL KARIM MRIDHA	MOHANPUR	MOHANPUR	0.0000	Nall
77	8	337	AMIR HOSSAIN	FAZAL KARIM MRIDHA	MOHANPUR	MOHANPUR	0.0000	Nall

*Jamuna Meghna River Erosion Mitigation Project**Resettlement Plan*

1125	1	338	BONDE ALI	WAHED ALI	MOHANPUR	MOHANPUR	3.1300	Nall, Home, & Pond
1125	2	339	SIDIKER RAHMAN TOPDAR	WAHED ALI	MOHANPUR	MOHANPUR	0.0000	Nall, Home, & Pond

1125	3	340	SAMSUL HAQUE TOPDAR	WAHED ALI	MOHANPUR	MOHANPUR	0.0000	Nall, Home, & Pond
56	1	341	AFTAB UDDIN	SAYED ALI	MOHANPUR	MOHANPUR	0.2000	Nall
56	2	342	JAMAL UDDIN	KADAM ALI	MOHANPUR	MOHANPUR	0.0000	Nall
56	3	343	CHAN BOX	KADAM ALI	MOHANPUR	MOHANPUR	0.0000	Nall
56	4	344	ABDUL LATIF	KADAM ALI	MOHANPUR	MOHANPUR	0.0000	Nall
56	5	345	ROKEYA BIBI	H. KADAM ALI	MOHANPUR	MOHANPUR	0.0000	Nall
56	6	346	CHANDRA BAN BIBI	H. ABDUL MOZID	MOHANPUR	MOHANPUR	0.0000	Nall
56	7	347	ARIFER NESSA	H. MONTAJ MIAH	MOHANPUR	MOHANPUR	0.0000	Nall
56	8	348	AZIBER NESSA	GAZAN LASKAR	MOHANPUR	MOHANPUR	0.0000	Nall
36	1	349	RASUN ALI	GORIB HOSSAIN	MOHANPUR	MOHANPUR	2.0800	Nall & Home
36	2	350	MOKSED ALI	GORIB HOSSAIN	MOHANPUR	MOHANPUR	0.0000	Nall & Home
36	3	351	MOKRAM ALI	GORIB HOSSAIN	MOHANPUR	MOHANPUR	0.0000	Nall & Home
36	4	352	NURUL HAQUE	GORIB HOSSAIN	MOHANPUR	MOHANPUR	0.0000	Nall & Home
36	5	353	AHAMMAD HAQUE	GORIB HOSSAIN	MOHANPUR	MOHANPUR	0.0000	Nall & Home
36	6	354	AYUB	ALI HOSSAIN	MOHANPUR	MOHANPUR	0.0000	Nall & Home
36	7	355	ALMAS	ALI HOSSAIN	MOHANPUR	MOHANPUR	0.0000	Nall & Home
36	8	356	FAZILATER NESSA	H. FAZIMEBADU HAQUE	MOHANPUR	MOHANPUR	0.0000	Nall & Home
36	9	357	JAMALUDDIN	KADAM ALI	MOHANPUR	MOHANPUR	0.0000	Nall & Home
36	10	358	CHAN MIAH	KADAM ALI	MOHANPUR	MOHANPUR	0.0000	Nall & Home
36	11	359	ABUL KASHEM	AKROM ALI	MOHANPUR	MOHANPUR	0.0000	Nall & Home
36	12	360	ABDUL REZZAK	IDRIS MIAH	MOHANPUR	MOHANPUR	0.0000	Nall & Home
36	13	361	ABDUL SAMAD	IDRIS MIAH	MOHANPUR	MOHANPUR	0.0000	Nall & Home
36	14	362	ABDUR RAHMAN	NEAJUDDIN	MOHANPUR	MOHANPUR	0.0000	Nall & Home
36	15	363	HAZERA KHATUN	H. SOMSER ALI	MOHANPUR	MOHANPUR	0.0000	Nall & Home
36	16	364	FULPA JAN	H. ANOWAR ALI	MOHANPUR	MOHANPUR	0.0000	Nall & Home
36	17	365	LOJUTER NESSA	H. SAIJUDDIN	MOHANPUR	MOHANPUR	0.0000	Nall & Home
36	18	366	RAZA ALI	AMZAD ALI	MOHANPUR	MOHANPUR	0.0000	Nall & Home
36	19	367	NAZEMA KHATUN	H. NUR HOSSAIN	MOHANPUR	MOHANPUR	0.0000	Nall & Home
36	20	368	REZIA KHATUN	SUBAI SOIAL	MOHANPUR	MOHANPUR	0.0000	Nall & Home

*Jamuna Meghna River Erosion Mitigation Project**Resettlement Plan*

36	20	369	ASIA KHATUN	SUBAI SOIAL	MOHANPUR	MOHANPUR	0.0000	Nall & Home
36	21	370	MOSON SOIAL	AFI UDDIN	MOHANPUR	MOHANPUR	0.0000	Nall & Home

36	22	371	ALI AKBOR	AFI UDDIN	MOHANPUR	MOHANPUR	0.0000	Nall & Home
36	23	372	YOUNUS ALI SOIAL	MONTAJUDDIN	MOHANPUR	MOHANPUR	0.0000	Nall & Home
36	24	373	HANIF	ASGAR SOIAL	MOHANPUR	MOHANPUR	0.0000	Nall & Home
36	25	374	BATASI BIBI	H. RAJA SOIAL	MOHANPUR	MOHANPUR	0.0000	Nall & Home
36	26	375	FAZAR ALI	RAJAB ALI	MOHANPUR	MOHANPUR	0.0000	Nall & Home
36	27	376	GOLBAHAR	H. RAJAB ALI	MOHANPUR	MOHANPUR	0.0000	Nall & Home
36	28	377	BORESA KHATUN	H. REAJUDDIN	MOHANPUR	MOHANPUR	0.0000	Nall & Home
36	29	378	ABDUL ALI	FAZE ALI	MOHANPUR	MOHANPUR	0.0000	Nall & Home
36	30	379	ABDUL KASHIM	FAZE ALI	MOHANPUR	MOHANPUR	0.0000	Nall & Home
122	1	380	ABDUL RASHID	ABDUL JALIL	MOHANPUR	MOHANPUR	9.0800	Nall, Home, & Sikisti
122	2	381	ABDUL SHUKURAN	ABDUL JALIL	MOHANPUR	MOHANPUR	0.0000	Nall, Home, & Sikisti
122	3	382	ABDUL KADER	ABDUL JALIL	MOHANPUR	MOHANPUR	0.0000	Nall, Home, & Sikisti
122	4	383	ABDUL KHALEK	ABDUL JALIL	MOHANPUR	MOHANPUR	0.0000	Nall, Home, & Sikisti
122	5	384	ABDUL REZZAK	ABDUL JALIL	MOHANPUR	MOHANPUR	0.0000	Nall, Home, & Sikisti
122	6	385	AUFIZER NESSA	ABDUL JALIL	MOHANPUR	MOHANPUR	0.0000	Nall, Home, & Sikisti
122	7	386	ABSORER NESSA	IBRAHIM	MOHANPUR	MOHANPUR	0.0000	Nall, Home, & Sikisti

122	8	387	ABDUL JALIL	IBRAHIM	MOHANPUR	MOHANPUR	0.0000	Nall, Home, & Sikisti
122	9	388	ABDUL HAMID	IBRAHIM	MOHANPUR	MOHANPUR	0.0000	Nall, Home, & Sikisti
122	10	389	FAZAR ALI	ABDUL JABBAR	MOHANPUR	MOHANPUR	0.0000	Nall, Home, & Sikisti
117	1	390	GOLAM MORTUJA	ALI AKBOR	MOHANPUR	MOHANPUR	1.8200	Nall
117	2	391	GOLAM MOHIULLAH	ALI AKBOR	MOHANPUR	MOHANPUR	0.0000	Nall
117	3	392	GOLAM MOSTAFA KAZI	ALI AKBOR	MOHANPUR	MOHANPUR	0.0000	Nall
117	4	393	GOLAM KADER KAZI	ALI AKBOR	MOHANPUR	MOHANPUR	0.0000	Nall
117	5	394	ABDUL MAZID	KHANAUDDIN KAZI	MOHANPUR	MOHANPUR	0.0000	Nall
117	6	395	ABDUL HAKIM	KHANAUDDIN KAZI	MOHANPUR	MOHANPUR	0.0000	Nall
117	7	396	RAYMONA KHATUN	H. GOLAM MAWLA	MOHANPUR	MOHANPUR	0.0000	Nall
117	8	397	TAJECHUN NESSA	H. GOLAM MAWLA	MOHANPUR	MOHANPUR	0.0000	Nall
117	9	398	DILU MIAH	MANIR UDDIN	MOHANPUR	MOHANPUR	0.0000	Nall
117	10	399	ALFAJ NESSA	H. ABDUR RASHID	MOHANPUR	MOHANPUR	0.0000	Nall

117	11	400	ABDUL HAI	AFIJ UDDIN	MOHANPUR	MOHANPUR	0.0000	Nall	
117	12	401	CHAND MIAH	KALIMUDDIN	MOHANPUR	MOHANPUR	0.0000	Nall	
363	1	402	KALU BADYAKAR	SONGSOR ALI	MOHANPUR	MOHANPUR	1.4500	Nall & Pond	
363	2	403	OLI BADYAKAR	SONGSOR ALI	MOHANPUR	MOHANPUR	0.0000	Nall & Pond	
363	3	404	GOLAM MORTUJA	ALI AKBOR	MOHANPUR	MOHANPUR	0.0000	Nall & Pond	
363	4	405	GOLAM MOWLA	ALI AKBOR	MOHANPUR	MOHANPUR	0.0000	Nall & Pond	
363	5	406	GOLAM MOSTAFA	ALI AKBOR	MOHANPUR	MOHANPUR	0.0000	Nall & Pond	
363	6	407	GOLAM KADER	ALI AKBOR	MOHANPUR	MOHANPUR	0.0000	Nall & Pond	
363	7	408	FOYEJUDDIN	SOSON UDDIN	MOHANPUR	MOHANPUR	0.0000	Nall & Pond	
363	8	409	AFIUDDIN	SOSON UDDIN	MOHANPUR	MOHANPUR	0.0000	Nall & Pond	
363	9	410	RABIA KHATUN	H. SONA MIAH	MOHANPUR	MOHANPUR	0.0000	Nall & Pond	
363	10	411	AYAT NESSA	H. SAIJ UDDIN	MOHANPUR	MOHANPUR	0.0000	Nall & Pond	
363	11	412	MOJIFA KHATUN	H. HOSEN ALI	MOHANPUR	MOHANPUR	0.0000	Nall & Pond	
305	1	413	AKROM ALI	GARIB HOSSAIN	MOHANPUR	MOHANPUR	1.0800	Nall	
305	2	414	ABDUL JALIL	GAFUR ALI	MOHANPUR	MOHANPUR	0.0000	Nall	
305	3	415	HARALAL DHUPI	BANAMALI DHUPI	MOHANPUR	MOHANPUR	0.0000	Nall	
305	4	416	BIPIN CHANDRA DHUPI	SULTAN DHUPI	MOHANPUR	MOHANPUR	0.0000	Nall	
305	5	417	HARALAL	BAS ALI	MOHANPUR	MOHANPUR	0.0000	Nall	
305	6	418	DEBENDRA	BAS ALI	MOHANPUR	MOHANPUR	0.0000	Nall	
305	7	419	HORENDRA	BAS ALI	MOHANPUR	MOHANPUR	0.0000	Nall	
73	1	420	A. SALAM	GAFUR ALI	MOHANPUR	MOHANPUR	0.7700	Nall	
73	2	421	SAMSUL HAQUE	GAFUR ALI	MOHANPUR	MOHANPUR	0.0000	Nall	
73	3	422	MOSULLAH	GAFUR ALI	MOHANPUR	MOHANPUR	0.0000	Nall	
73	4	423	HOSEN MIAH	GAFUR ALI	MOHANPUR	MOHANPUR	0.0000	Nall	
73	5	424	AMIR HOSSAIN	A. GANI	MOHANPUR	MOHANPUR	0.0000	Nall	
73	6	425	A. REZZAK	HASMAT ALI	MOHANPUR	MOHANPUR	0.0000	Nall	
73	7	426	A. HAMID	MOJA ALI	MOHANPUR	MOHANPUR	0.0000	Nall	
73	8	427	A. RASHID	MOJA ALI	MOHANPUR	MOHANPUR	0.0000	Nall	
73	9	428	ERKAMUDDIN	MOJA ALI	MOHANPUR	MOHANPUR	0.0000	Nall	
73	10	429	JOYNAL ABEDIN	MOJA ALI	MOHANPUR	MOHANPUR	0.0000	Nall	
73	11	430	FAZAL KARIM	YUNUS ALI	MOHANPUR	MOHANPUR	0.0000	Nall	
73	12	431	SITU MIAH	YUNUS ALI	MOHANPUR	MOHANPUR	0.0000	Nall	
73	13	432	A. LATIF	YUNUS ALI	MOHANPUR	MOHANPUR	0.0000	Nall	
73	14	433	MOLBAMBAB	H. YUNUS ALI	MOHANPUR	MOHANPUR	0.0000	Nall	



*Jamuna Meghna River Erosion Mitigation Project**Resettlement Plan*

155	1	434	MEHER ALI MOLLAH	YASIN MOLLAH	MOHANPUR	MOHANPUR	7.0000	Nall, Home, Sikisti, Pond & Greavyeard
-----	---	-----	------------------	--------------	----------	----------	--------	--

155	2	435	SITU MOLLAH	YASIN MOLLAH	MOHANPUR	MOHANPUR	0.0000	Nall, Home, Sikisti, Pond & Greavyear
155	3	436	AHAMMAD ALI	ALI AKBOR	MOHANPUR	MOHANPUR	0.0000	Nall, Home, Sikisti, Pond & Greavyear
155	4	437	RACHIA KHATUN	H. KALA MIAH	MOHANPUR	MOHANPUR	0.0000	Nall, Home, Sikisti, Pond & Greavyear
155	5	438	KERAMAT ALI	ASON ALI	MOHANPUR	MOHANPUR	0.0000	Nall, Home, Sikisti, Pond & Greavyear
155	6	439	HAMID ALI	ASON ALI	MOHANPUR	MOHANPUR	0.0000	Nall, Home, Sikisti, Pond & Greavyear
155	7	440	SUBAS ALI	ASON ALI	MOHANPUR	MOHANPUR	0.0000	Nall, Home, Sikisti, Pond & Greavyear
155	8	441	MAZIZOD BIBI	H. AMIN ALI	MOHANPUR	MOHANPUR	0.0000	Nall, Home, Sikisti, Pond & Greavyear
155	9	442	A. HAMAS	OMEDOR ALI	MOHANPUR	MOHANPUR	0.0000	Nall, Home, Sikisti, Pond & Greavyear
155	10	443	MANIKJAN BIBI	H/ AUDOR ALI	MOHANPUR	MOHANPUR	0.0000	Nall, Home, Sikisti, Pond & Greavyear
155	11	444	SOYBAHAR	H. FAZLUR RAHMAN	MOHANPUR	MOHANPUR	0.0000	Nall, Home, Sikisti, Pond & Greavyear
155	12	445	AFIA KHATUN	H. NUR MOHAMMAD	MOHANPUR	MOHANPUR	0.0000	Nall, Home, Sikisti, Pond & Greavyear
155	13	446	A. FAJID MOLLAH	KASIM MOLLAH	MOHANPUR	MOHANPUR	0.0000	Nall, Home, Sikisti, Pond & Greavyear
155	14	447	AMIR HOSSAIN	KASIM MOLLAH	MOHANPUR	MOHANPUR	0.0000	Nall, Home, Sikisti, Pond & Greavyear
155	15	448	JOYNUL HAQUE	BISHU ULLAH	MOHANPUR	MOHANPUR	0.0000	Nall, Home, Sikisti, Pond & Greavyear

155	16	449	MOZAMMEL HAQUE	BISHU ULLAH	MOHANPUR	MOHANPUR	0.0000	Nall, Home, Sikisti, Pond & Greavyear
155	17	450	MUMUJAN	H. BISHU ULLAH	MOHANPUR	MOHANPUR	0.0000	Nall, Home, Sikisti, Pond & Greavyear
155	18	451	A. SATTAR	SULTAN	MOHANPUR	MOHANPUR	0.0000	Nall, Home, Sikisti, Pond & Greavyear
155	19	452	CHORIM MOLLAH	SULTAN	MOHANPUR	MOHANPUR	0.0000	Nall, Home, Sikisti, Pond & Greavyear
155	20	453	LUTFER NESSA	H. SULTAN	MOHANPUR	MOHANPUR	0.0000	Nall, Home, Sikisti, Pond & Greavyear
155	21	454	MUKIA KHATUN	H. BIDHU MOLLAH	MOHANPUR	MOHANPUR	0.0000	Nall, Home, Sikisti, Pond & Greavyear
155	22	455	NUR NESSA	H. MIR BOX	MOHANPUR	MOHANPUR	0.0000	Nall, Home, Sikisti, Pond & Greavyear
155	23	456	ARFOTER NESSA	H. MITHU SARDAR	MOHANPUR	MOHANPUR	0.0000	Nall, Home, Sikisti, Pond & Greavyear
155	24	457	A. SALAM	SAMED ALI	MOHANPUR	MOHANPUR	0.0000	Nall, Home, Sikisti, Pond & Greavyear
155	25	458	SAMSUL HAQUE	SAMED ALI	MOHANPUR	MOHANPUR	0.0000	Nall, Home, Sikisti, Pond & Greavyear
155	26	459	TOFJAL HOSEN	SAMED ALI	MOHANPUR	MOHANPUR	0.0000	Nall, Home, Sikisti,

								Pond & Greavyard
155	27	460	SAKIA KHATUN	H. HACHIN AHAMMED	MOHANPUR	MOHANPUR	0.0000	Nall, Home, Sikisti, Pond & Greavyard
155	28	461	A. BAREK	AKROM ALI	MOHANPUR	MOHANPUR	0.0000	Nall, Home, Sikisti, Pond & Greavyard
155	29	462	HARES MIAH	AKROM ALI	MOHANPUR	MOHANPUR	0.0000	Nall, Home, Sikisti, Pond & Greavyard
155	30	463	RAZIA KHATUN	H. AKROM ALI	MOHANPUR	MOHANPUR	0.0000	Nall, Home, Sikisti, Pond & Greavyard
155	31	464	A. HAMID	HAZI HACHIN ALI	MOHANPUR	MOHANPUR	0.0000	Nall, Home, Sikisti, Pond & Greavyard
155	32	465	ASWINI KANTA BEPARI	VIBARI CHANDRA BEPARI	MOHANPUR	MOHANPUR	0.0000	Nall, Home, Sikisti, Pond & Greavyard
155	33	466	PROMA KASAR		MOHANPUR	MOHANPUR	0.0000	Nall, Home, Sikisti, Pond & Greavyard
155	34	467	AUNJAN CHANDRA BEPARI		MOHANPUR	MOHANPUR	0.0000	Nall, Home, Sikisti, Pond & Greavyard
995	1	468	RUSTAM ALI	NABIR HOSSAIN	MOHANPUR	MOHANPUR	0.4000	Nall & Home
995	2	469	MOKRAM ALI	NABIR HOSSAIN	MOHANPUR	MOHANPUR	0.0000	Nall & Home
870	1	470	KABED ALI	MATAB UDDIN	MOHANPUR	MOHANPUR	2.2300	Nall & Home
870	2	471	KABED ALI	MATAB UDDIN	MOHANPUR	MOHANPUR	0.0000	Nall & Home
870	3	472	JOYNAL ABEDIN	MATAB UDDIN	MOHANPUR	MOHANPUR	0.0000	Nall & Home
870	4	473	AMIR HOSSAIN	JOBED ALI	MOHANPUR	MOHANPUR	0.0000	Nall &

								Home
870	5	474	AMIR HOSSAIN	TOFAZZAL HOSSAIN	MOHANPUR	MOHANPUR	0.0000	Nall & Home
870	6	475	TOBUDDIN HOSSAIN	TOFAZZAL HOSSAIN	MOHANPUR	MOHANPUR	0.0000	Nall & Home
870	7	476	FOJLE NESSA	H. MOKSEM UDDIN	MOHANPUR	MOHANPUR	0.0000	Nall & Home
870	8	477	AMBORIA KHATUN	H. BABUR UDDIN	MOHANPUR	MOHANPUR	0.0000	Nall & Home
870	9	478	JOBEDA KHATUN	H. RUKUN UDDIN	MOHANPUR	MOHANPUR	0.0000	Nall & Home
870	10	479	AMIR HOSSAIN	AMIN HOSSAIN	MOHANPUR	MOHANPUR	0.0000	Nall & Home
870	11	480	SADOK ALI	DUNKHAI ALI	MOHANPUR	MOHANPUR	0.0000	Nall & Home
870	12	481	LUTFER RAHMAN	HAYDER ALI	MOHANPUR	MOHANPUR	0.0000	Nall & Home
870	13	482	GOLBAHAR	H. ABDUL GANI	MOHANPUR	MOHANPUR	0.0000	Nall & Home
826	1	483	LAL BIBI	H. ABDUL KHALEK	MOHANPUR	MOHANPUR	1.5800	Nall, & Sikisti
826	2	484	AMIRER NESSA	H. ABDUR RASHID	MOHANPUR	MOHANPUR	0.0000	Nall, & Sikisti
826	3	485	FOYJONER NESSA	H. NURUDDIN	MOHANPUR	MOHANPUR	0.0000	Nall, & Sikisti
826	4	486	FORIDER NESSA	H. ABDUR RAHMAN	MOHANPUR	MOHANPUR	0.0000	Nall, & Sikisti
826	5	487	ALEKJAN	H. AZIZER RAHMAN	MOHANPUR	MOHANPUR	0.0000	Nall, & Sikisti
826	6	488	HASIMER NESSA	H. BANDU MIHA	MOHANPUR	MOHANPUR	0.0000	Nall, & Sikisti
826	7	489	RAYOTER NESSA	H. TAFJAL HOSSAIN	MOHANPUR	MOHANPUR	0.0000	Nall, & Sikisti

826	8	490	ALEK AHAMMED	KASIM ALI	MOHANPUR	MOHANPUR	0.0000	Nall, & Sikisti
826	9	491	WADUD ALI	KASIM ALI	MOHANPUR	MOHANPUR	0.0000	Nall, & Sikisti
826	10	492	ABDUL AZIZ	KASIM ALI	MOHANPUR	MOHANPUR	0.0000	Nall, & Sikisti
826	11	493	SUFUDDIN	KASIM ALI	MOHANPUR	MOHANPUR	0.0000	Nall, & Sikisti
826	12	494	ZILLUR RAHMAN	KASIM ALI	MOHANPUR	MOHANPUR	0.0000	Nall, & Sikisti
48	1	495	JOBED ALI	SOLIMUDDIN	MOHANPUR	MOHANPUR	0.7000	Nall
48	2	496	ABDUL HAMID	SOMIR UDDIN	MOHANPUR	MOHANPUR	0.0000	Nall
48	3	497	SONABAN BIBI	H. YAKUB ALI	MOHANPUR	MOHANPUR	0.0000	Nall
48	4	498	MALEKA KHATUN	H. JAMAL UDDIN	MOHANPUR	MOHANPUR	0.0000	Nall
48	5	499	SOKIA KHATUN	H. RUSTAM ALI	MOHANPUR	MOHANPUR	0.0000	Nall
48	6	500	ASIA KHATUN	H. SOMIR UDDIN	MOHANPUR	MOHANPUR	0.0000	Nall
48	7	501	GOLBAHAR	H. ABDUL LATIF	MOHANPUR	MOHANPUR	0.0000	Nall
48	8	502	NUR ULLAH	CHUNNU MIAH	MOHANPUR	MOHANPUR	0.0000	Nall
48	9	503	JALOLI SARKAR	CHUNNU MIAH	MOHANPUR	MOHANPUR	0.0000	Nall
48	10	504	SORIA KHATUN	H. CHUNNU MIAH	MOHANPUR	MOHANPUR	0.0000	Nall
1168	1	505	RADHA CHARAN BEPARI	FENGU RAM	MOHANPUR	MOHANPUR	0.1400	Home
244	1	506	JOBED ULLAH	SOMID ALI	MOHANPUR	MOHANPUR	0.4100	Nall
244	2	507	ABDUL HAKIM	SAFAR UDDIN	MOHANPUR	MOHANPUR	0.0000	Nall
244	3	508	MOMJAN BIBI	H. YAKUB ALI PRADHANIA	MOHANPUR	MOHANPUR	0.0000	Nall
244	4	509	MALEKA KHATUN	H. JALAL UDDIN	MOHANPUR	MOHANPUR	0.0000	Nall
244	5	510	SOKIA KHATUN	H. RUSTAM ALI	MOHANPUR	MOHANPUR	0.0000	Nall
244	6	511	ASIA KHATUN	H. SAFAR ALI	MOHANPUR	MOHANPUR	0.0000	Nall
244	7	512	SONA BAHAR	H. ABDUL LATIF	MOHANPUR	MOHANPUR	0.0000	Nall
244	8	513	NUR BANU	H. SALIM UDDIN	MOHANPUR	MOHANPUR	0.0000	Nall
244	9	514	SUFIA KHATUN		MOHANPUR	MOHANPUR	0.0000	Nall
208	1	515	ANSAR ALI	DENGU ALI	MOHANPUR	MOHANPUR	0.4800	Nall
208	2	516	ALI RAZA	MOSU KAZI	MOHANPUR	MOHANPUR	0.0000	Nall
208	3	517	SURUJ MIAH	MOSU KAZI	MOHANPUR	MOHANPUR	0.0000	Nall
208	4	518	BASEDA BIBI	H. SHAMSUL HAQUE	MOHANPUR	MOHANPUR	0.0000	Nall
208	5	519	SIRIJAL KHATUN	H. NURUL HAQUE	MOHANPUR	MOHANPUR	0.0000	Nall
208	6	520	JAMAL MAZHI	HATIM ALI	MOHANPUR	MOHANPUR	0.0000	Nall
208	7	521	BABAR ALI	HATIM ALI	MOHANPUR	MOHANPUR	0.0000	Nall
208	8	522	AYRUNNESA	H. MOKSED ALI	MOHANPUR	MOHANPUR	0.0000	Nall
208	9	523	AFIA KHATUN	H. ABDUL RAB	MOHANPUR	MOHANPUR	0.0000	Nall
60	1	524	AZI BOX	FAZLUL KARIM	MOHANPUR	MOHANPUR	0.6600	Home
60	2	525	SOLEMAN	FAZLUL KARIM	MOHANPUR	MOHANPUR	0.0000	Home
60	3	526	AMIR HOSSAIN	FAZLUL KARIM	MOHANPUR	MOHANPUR	0.0000	Home
60	4	527	MOMIN JAN	H. FAZLUL KARIM	MOHANPUR	MOHANPUR	0.0000	Home

60	5	528	NURJAHAN	H. ABDUR RAHMAN	MOHANPUR	MOHANPUR	0.0000	Home
60	6	529	RAHIMA KHATUN	H. ZILLUR RHMAN	MOHANPUR	MOHANPUR	0.0000	Home
60	7	530	MAWLA BOX	MASUR ALI	MOHANPUR	MOHANPUR	0.0000	Home
60	8	531	TAHER JAN	H. MASUR ALI	MOHANPUR	MOHANPUR	0.0000	Home
60	9	532	RAYMON NESSA	H. YEAJUDDIN	MOHANPUR	MOHANPUR	0.0000	Home
60	10	533	AMINA KHATUN	H. MOBARAK SARKAR	MOHANPUR	MOHANPUR	0.0000	Home
60	11	534	MOZAFFAR HOSSAIN	ABDUL KARIM MRIDHA	MOHANPUR	MOHANPUR	0.0000	Home
60	12	535	KHORSEDA KHATUN	ABDUL KARIM MRIDHA	MOHANPUR	MOHANPUR	0.0000	Home
60	13	536	SANEKA KHATUN	H. ABDUL KARIM	MOHANPUR	MOHANPUR	0.0000	Home
60	14	537	ARFUL NESSA	H. DUDH MIAH	MOHANPUR	MOHANPUR	0.0000	Home
60	15	538	ANOWAR ALI	ABBAS ALI	MOHANPUR	MOHANPUR	0.0000	Home
60	16	539	ELAHI BOX	OSADDED	MOHANPUR	MOHANPUR	0.0000	Home
60	17	540	ABDUR RAB	OSADDED	MOHANPUR	MOHANPUR	0.0000	Home
60	18	541	ABDUR RAHMAN	OSADDED	MOHANPUR	MOHANPUR	0.0000	Home
60	19	542	ROKEYA KHATUN	H/ OSADDED	MOHANPUR	MOHANPUR	0.0000	Home
77	1	543	ELAHI BOX MRIDHA	WAHED ALI	MOHANPUR	MOHANPUR	0.7100	Nall
77	2	544	ABDUR REZZAK	WAHED ALI	MOHANPUR	MOHANPUR	0.0000	Nall
77	3	545	ABDUR RAB	WAHED ALI	MOHANPUR	MOHANPUR	0.0000	Nall
77	4	546	ABDUL RAHMAN	WAHED ALI	MOHANPUR	MOHANPUR	0.0000	Nall
77	5	547	ANOWAR ALI	ABBAS ALI	MOHANPUR	MOHANPUR	0.0000	Nall
77	6	548	KAJIN	FAZAL KARIM PRADHAN	MOHANPUR	MOHANPUR	0.0000	Nall
		549	KHOSEJAN	FAZAL KARIM PRADHAN				
77	7	550	AMIR HOSSAIN	FAZAL KARIM PRADHAN	MOHANPUR	MOHANPUR	0.0000	Nall
43	1	551	HAMID ALI	ASRAF ALI	MOHANPUR	MOHANPUR	0.3700	Nall
43	2	552	ALI AHAMMED	ALFAJ ALI	MOHANPUR	MOHANPUR	0.0000	Nall
43	3	553	KABIR HOSSAIN	KADAM ALI	MOHANPUR	MOHANPUR	0.0000	Nall
43	4	554	KASHIM ALI	KADAM ALI	MOHANPUR	MOHANPUR	0.0000	Nall
43	5	555	GOLAPJAN	H. KADAM ALI	MOHANPUR	MOHANPUR	0.0000	Nall
43	6	556	SAHAR JAN	H. MANAF ALI	MOHANPUR	MOHANPUR	0.0000	Nall
35	1	557	ABDUL JALIL	KARIM BOX	MOHANPUR	MOHANPUR	2.9700	Nall
35	2	558	FOYJONER NESSA	H. ALI AKBOR	MOHANPUR	MOHANPUR	0.0000	Nall
35	3	559	APTAB UDDIN	SAYED ALI	MOHANPUR	MOHANPUR	0.0000	Nall
35	4	560	ABDUL HAMID	IBRAHIM	MOHANPUR	MOHANPUR	0.0000	Nall
35	5	561	ABDUL LOKMAN	ABDUL JALIL	MOHANPUR	MOHANPUR	0.0000	Nall
35	6	562	ABDUR RASHID	ABDUL JALIL	MOHANPUR	MOHANPUR	0.0000	Nall
35	7	563	ANSARER NESSA	H. ABDUL JALIL	MOHANPUR	MOHANPUR	0.0000	Nall
35	8	564	HASON ALI	MOFIJ ALI	MOHANPUR	MOHANPUR	0.0000	Nall
35	9	565	ALI AKBOR	MOFIJ ALI	MOHANPUR	MOHANPUR	0.0000	Nall
35	10	566	CHAND BIBI	KADAM ALI	MOHANPUR	MOHANPUR	0.0000	Nall
35	11	567	ABDUL LATIF	KADAM ALI	MOHANPUR	MOHANPUR	0.0000	Nall
35	12	568	JALALUDDIN	KADAM ALI	MOHANPUR	MOHANPUR	0.0000	Nall

35	13	569	ROSTAM ALI	GORIB HOSSAIN	MOHANPUR	MOHANPUR	0.0000	Nall
35	14	570	FAZAR ALI	RAJAB ALI	MOHANPUR	MOHANPUR	0.0000	Nall
35	15	571	GOLBAHAR	H. RAJAB ALI	MOHANPUR	MOHANPUR	0.0000	Nall
35	16	572	GOLAM	RAJAB ALI	MOHANPUR	MOHANPUR	0.0000	Nall
35	17	573	BAHARAN	H. RAJAB ALI	MOHANPUR	MOHANPUR	0.0000	Nall
35	18	574	RABEYA KHATUN	H. REAJUDDIN	MOHANPUR	MOHANPUR	0.0000	Nall
35	19	575	ABDUR RAHMAN	NEYAJUDDIN	MOHANPUR	MOHANPUR	0.0000	Nall
35	20	576	HAJERA KHATUN	H. MONSER ALI	MOHANPUR	MOHANPUR	0.0000	Nall
35	21	577	FULJAN BIBI	H. ANOWAR ALI	MOHANPUR	MOHANPUR	0.0000	Nall
35	22	578	LAZZATER NESSA	H. AZIMUDDIN	MOHANPUR	MOHANPUR	0.0000	Nall
35	23	579	BAHAR ALI	AHAMMAD ALI	MOHANPUR	MOHANPUR	0.0000	Nall
35	24	580	JOBEDA KHATUN	H. NUR HOSSAIN	MOHANPUR	MOHANPUR	0.0000	Nall
35	25	581	REZIA KHATUN	H. MUSAI SOIAL	MOHANPUR	MOHANPUR	0.0000	Nall
35	26	582	SAFIA KHATUN	H. MUSAI SOIAL	MOHANPUR	MOHANPUR	0.0000	Nall
35	27	583	YOUNUS ALI	MONTA UDDIN	MOHANPUR	MOHANPUR	0.0000	Nall
35	28	584	HANIF ALI	ASGOR SOIAL	MOHANPUR	MOHANPUR	0.0000	Nall
35	29	585	BACHALI BIBI	H. RAJA SOIAL	MOHANPUR	MOHANPUR	0.0000	Nall
62	1	586	KAZIL BOX	FAZAL KARIM	MOHANPUR	MOHANPUR	1.5900	Nall
62	2	587	SOLEMAN	FAZAL KARIM	MOHANPUR	MOHANPUR	0.0000	Nall
62	3	588	AMIR HOSSAIN	FAZAL KARIM	MOHANPUR	MOHANPUR	0.0000	Nall
62	4	589	NURJAHAN	H. ABDUR RAHMAN	MOHANPUR	MOHANPUR	0.0000	Nall
62	5	590	SAPNA BOX	SAFAR ALI	MOHANPUR	MOHANPUR	0.0000	Nall
62	6	591	JAHER JAN	H. MOHAR ALI	MOHANPUR	MOHANPUR	0.0000	Nall
62	7	592	BAMANER NESSA	H. IJAD ALI	MOHANPUR	MOHANPUR	0.0000	Nall
62	8	593	AMINA KHATUN	H. MOHAMMAD SARKAR	MOHANPUR	MOHANPUR	0.0000	Nall
62	9	594	MUJAFFAR HOSSAIN	ABDUL KARIM	MOHANPUR	MOHANPUR	0.0000	Nall
62	10	595	MORSEDA KHATUN	ABDUL KARIM	MOHANPUR	MOHANPUR	0.0000	Nall
62	11	596	AFAN NESSA	H. DUDH MIAH	MOHANPUR	MOHANPUR	0.0000	Nall
62	12	597	ANOWAR ALI	ABBAS ALI	MOHANPUR	MOHANPUR	0.0000	Nall
62	13	598	ELAHI BOX	WAHED ALI	MOHANPUR	MOHANPUR	0.0000	Nall
62	14	599	ABDUR REZZAK	WAHED ALI	MOHANPUR	MOHANPUR	0.0000	Nall
62	15	600	ABDUR RAB	WAHED ALI	MOHANPUR	MOHANPUR	0.0000	Nall
62	16	601	ROKEYA KHATUN	WAHED ALI	MOHANPUR	MOHANPUR	0.0000	Nall
471	1	602	ANOWAR ALI	ALEK HOSSAIN	MOHANPUR	MOHANPUR	0.2400	Nall
471	2	603	ABDUL RAB	BAYES MIAH	MOHANPUR	MOHANPUR	0.0000	Nall
471	3	604	ABDUL LATIF	BAYES MIAH	MOHANPUR	MOHANPUR	0.0000	Nall
471	4	605	ABDUL HAI	BAYES MIAH	MOHANPUR	MOHANPUR	0.0000	Nall
551	1	606	SARIA KHATUN	H. RUSTAM ALI	MOHANPUR	MOHANPUR	2.6700	Nall
551	2	607	ABDUR RASHID	ANU SOIAL	MOHANPUR	MOHANPUR	0.0000	Nall
551	3	608	SHAMSUL HAQUE	SANDE ALI	MOHANPUR	MOHANPUR	0.0000	Nall
551	4	609	ROKEYA KHATUN	H. SORFAT ALI	MOHANPUR	MOHANPUR	0.0000	Nall



551	5	610	ABDUL HAQUE	NAZIMUDDIN	MOHANPUR	MOHANPUR	0.0000	Nall
551	6	611	EMDADUL HAQUE	NAZIMUDDIN	MOHANPUR	MOHANPUR	0.0000	Nall
551	7	612	ABDUL WAHED	TAHER ALI	MOHANPUR	MOHANPUR	0.0000	Nall
551	8	613	ABDUR REZZAK	TAHER ALI	MOHANPUR	MOHANPUR	0.0000	Nall
551	9	614	FATEMA KHATUN	H. ABDUL KHA	MOHANPUR	MOHANPUR	0.0000	Nall
551	10	615	SHAHAR ALI	MASUD ALI	MOHANPUR	MOHANPUR	0.0000	Nall
551	11	616	MELLAH	MASUD ALI	MOHANPUR	MOHANPUR	0.0000	Nall
551	12	617	ABDUL MAZID	SHAHAR ALI	MOHANPUR	MOHANPUR	0.0000	Nall
551	13	618	CHAND BOX	SHAHAR ALI	MOHANPUR	MOHANPUR	0.0000	Nall
468	1	619	OSMAN	MOHAMMAD HOSSAIN	MOHANPUR	MOHANPUR	0.0700	Nall
468	2	620	NURUDDIN HOSSAIN	ABDUR RAHMAN	MOHANPUR	MOHANPUR	0.0000	Nall
468	3	621	ABDUL MANNAN	APTABUDDIN	MOHANPUR	MOHANPUR	0.0000	Nall
468	4	622	ABDUL AZIZ	ABDUL HAQUE	MOHANPUR	MOHANPUR	0.0000	Nall
468	5	623	ABDUL JALIL	ABDUL HAQUE	MOHANPUR	MOHANPUR	0.0000	Nall
		624	JASOD ALI	SOBAHAN PRAMANIK				
482	1	625	SUKUR ALI	SOBAHAN PRAMANIK	MOHANPUR	MOHANPUR	0.0300	Nall
482	2	626	ABU JAN BIBI	H. SOBAHAN PRAMANIK	MOHANPUR	MOHANPUR	0.0000	Nall
482	4	627	OSMAN PRAMANIK	KADER BOX	MOHANPUR	MOHANPUR	0.0000	Nall
482	5	628	SOMIR UDDIN	YASIN BOX	MOHANPUR	MOHANPUR	0.0000	Nall
688	1	629	ALI RAZA	LALU	MOHANPUR	MOHANPUR	1.6000	Nall
688	2	630	SURUJ MIAH	LALU	MOHANPUR	MOHANPUR	0.0000	Nall
688	3	631	SUPILA KHATUN	H. ANOWAR ALI	MOHANPUR	MOHANPUR	0.0000	Nall
688	4	632	ASRAB ALI	KAMAL PRAMANIK	MOHANPUR	MOHANPUR	0.0000	Nall
688	5	633	SAGIR SOIAL	AFJAL ALI	MOHANPUR	MOHANPUR	0.0000	Nall
688	6	634	MD. HOSSAIN	AFJAL ALI	MOHANPUR	MOHANPUR	0.0000	Nall
688	7	635	HAZRAT ALI	AZIZ PRAMANIK	MOHANPUR	MOHANPUR	0.0000	Nall
688	8	636	KALA MIAH	BASAR ALI	MOHANPUR	MOHANPUR	0.0000	Nall
688	9	637	ASTADA BIBI	H. ADAM ALI	MOHANPUR	MOHANPUR	0.0000	Nall
688	10	638	SOIAM BIBI	H. ABDUL PRODHANIA	MOHANPUR	MOHANPUR	0.0000	Nall
688	11	639	ARIFPRAMANIK	JAMAL	MOHANPUR	MOHANPUR	0.0000	Nall
698	1	640	JOYNAL ABEDIN	AMZAD ALI	MOHANPUR	MOHANPUR	0.4500	Nall
698	2	641	NESA BIBI	H. NOWAB ALI	MOHANPUR	MOHANPUR	0.0000	Nall
698	3	642	DUDH MIAH	KASIM ALI	MOHANPUR	MOHANPUR	0.0000	Nall
9	1	643	ANOWAR ALI	ALEP HOSSAIN	MOHANPUR	MOHANPUR	0.3100	Nall & Pond
9	2	644	ABDUL RAB	HAREJ UDDIN	MOHANPUR	MOHANPUR	0.0000	Nall & Pond
9	3	645	ABDUL LATIF	HAREJ UDDIN	MOHANPUR	MOHANPUR	0.0000	Nall & Pond
9	4	646	ABDUL HAI	HAREJ UDDIN	MOHANPUR	MOHANPUR	0.0000	Nall & Pond
416	1	647	KERAMAT ALI	SHAHAR ALI	MOHANPUR	MOHANPUR	0.5600	Nall
416	2	648	ABDUL HAMID	IBRAHIM PRAMANIK	MOHANPUR	MOHANPUR	0.0000	Nall
416	3	649	ABDUL RASHID	ABDUL KHALIL	MOHANPUR	MOHANPUR	0.0000	Nall
416	4	650	SHAMSUL BOX	ABDUL KHALIL	MOHANPUR	MOHANPUR	0.0000	Nall
416	5	651	ABDUL KHALEK	ABDUL KHALIL	MOHANPUR	MOHANPUR	0.0000	Nall
416	6	652	ABDUL REZZAK	ABDUL KHALIL	MOHANPUR	MOHANPUR	0.0000	Nall

416	7	653	BONDE ALI	WAHED ALI	MOHANPUR	MOHANPUR	0.0000	Nall
416	8	654	SIDDIKER RAHMAN	WAHED ALI	MOHANPUR	MOHANPUR	0.0000	Nall
416	9	655	SHAMSUL HAQUE	WAHED ALI	MOHANPUR	MOHANPUR	0.0000	Nall
79	1	656	NURUL ISLAM	ABDUR RAB	MOHANPUR	MOHANPUR	3.5400	Nall
79	2	657	SABED MIAH	AZIZAR RAHMAN	MOHANPUR	MOHANPUR	0.0000	Nall
79	3	658	NURJAHAN	H. BACHOI MIAH	MOHANPUR	MOHANPUR	0.0000	Nall
79	4	659	KULSUMER NESSA	H. HAFEJ	MOHANPUR	MOHANPUR	0.0000	Nall
79	5	660	BANESA KHATUN	H. DUDH MIAH	MOHANPUR	MOHANPUR	0.0000	Nall
79	6	661	OBAIDUL HAQUE	HABIBUR RAHMAN	MOHANPUR	MOHANPUR	0.0000	Nall
79	7	662	ABDUL SAMAD	HABIBUR RAHMAN	MOHANPUR	MOHANPUR	0.0000	Nall
79	8	663	JAHIRUL HAQUE	HABIBUR RAHMAN	MOHANPUR	MOHANPUR	0.0000	Nall
79	9	664	HASINA KHATUN	H. HABIBUR RAHMAN	MOHANPUR	MOHANPUR	0.0000	Nall
79	10	665	AMINA KHATUN	NURUL HAQUE	MOHANPUR	MOHANPUR	0.0000	Nall
79	11	666	JOYNAL HAQUE	NURUL HAQUE	MOHANPUR	MOHANPUR	0.0000	Nall
79	12	667	ABDUL MANNAN	JAFAR ALI	MOHANPUR	MOHANPUR	0.0000	Nall
79	13	668	KABIL BEPARI	SOBU BEPARI	MOHANPUR	MOHANPUR	0.0000	Nall
772	1	669	BACCHU MIAH	FAZAL KARIM	MOHANPUR	MOHANPUR	6.9100	Nall & Pond
		670	ABUL HASHEM	FAZAL KARIM				
772	2	671	FOYJALKARIM	YASIN TOPDAR	MOHANPUR	MOHANPUR	0.0000	Nall & Pond
772	3	672	MOTIAR RAHMAN	ALFAJ UDDIN	MOHANPUR	MOHANPUR	0.0000	Nall & Pond
772	4	673	FAIJUDDIN	IBRAHIM	MOHANPUR	MOHANPUR	0.0000	Nall & Pond
772	5	674	ABDUL AZIZ	GOLAM ALI	MOHANPUR	MOHANPUR	0.0000	Nall & Pond
772	6	675	ABDUL WAHAB	GOLAM ALI	MOHANPUR	MOHANPUR	0.0000	Nall & Pond
772	7	676	TOFAZZAL	SALAMATULLAH	MOHANPUR	MOHANPUR	0.0000	Nall & Pond
772	8	677	SAIUDDIN	SALAMATULLAH	MOHANPUR	MOHANPUR	0.0000	Nall & Pond
772	9	678	NURUL ISLAM	SALAMATULLAH	MOHANPUR	MOHANPUR	0.0000	Nall & Pond
772	10	679	ASIA KHATUN	H. BONDE ALI	MOHANPUR	MOHANPUR	0.0000	Nall & Pond
772	11	680	MALEKA KHATUN	H. PACHU PRODHANIA	MOHANPUR	MOHANPUR	0.0000	Nall & Pond
772	12	681	BODORER NESSA	H. ANOR ALI	MOHANPUR	MOHANPUR	0.0000	Nall & Pond
47	1	682	JAMAL HAQUE	KAPIL UDDIN	MOHANPUR	MOHANPUR	0.9300	Nall
47	2	683	AKROM ALI	AJGOR ALI	MOHANPUR	MOHANPUR	0.0000	Nall
47	3	684	ALI AHAMMED	GOLAM BOX	MOHANPUR	MOHANPUR	0.0000	Nall
47	4	685	ASHEK ALI	GOLAM BOX	MOHANPUR	MOHANPUR	0.0000	Nall
81	1	686	NURUL ISLAM	AZIZAR RAHMAN	MOHANPUR	MOHANPUR	2.4100	Nall
81	2	687	ABDUR RAB	AZIZAR RAHMAN	MOHANPUR	MOHANPUR	0.0000	Nall
81	3	688	SAYED MIAH	AZIZAR RAHMAN	MOHANPUR	MOHANPUR	0.0000	Nall
81	4	689	SURUJAMAN	H. BACCHU MIAH	MOHANPUR	MOHANPUR	0.0000	Nall

81	5	690	OBAIDUL HAQUE	HABIBUR RAHMAN	MOHANPUR	MOHANPUR	0.0000	Nall
81	6	691	ABDUL SAMAD	HABIBUR RAHMAN	MOHANPUR	MOHANPUR	0.0000	Nall
81	7	692	JAHRUL HAQUE	HABIBUR RAHMAN	MOHANPUR	MOHANPUR	0.0000	Nall
81	8	693	SALEHA KHATUN	HABIBUR RAHMAN	MOHANPUR	MOHANPUR	0.0000	Nall
81	9	694	SHAMSUL HAQUE	NURUL HAQUE	MOHANPUR	MOHANPUR	0.0000	Nall
81	10	695	MOMINUL HAQUE	NURUL HAQUE	MOHANPUR	MOHANPUR	0.0000	Nall
81	11	696	ABDUL MANNAN	JAFAR ALI	MOHANPUR	MOHANPUR	0.0000	Nall
81	12	697	JALIL BEPARI	SOBU BEPARI	MOHANPUR	MOHANPUR	0.0000	Nall
1092	1	698	ALI ASHAD	ALI HOSSAIN	MOHANPUR	MOHANPUR	3.6500	Nall & Pond
1092	2	699	FAZILATER NESSA	H. SERAJUL HAQUE	MOHANPUR	MOHANPUR	0.0000	Nall & Pond
1092	3	700	RUSTAM ALI	GARIB HOSSAIN	MOHANPUR	MOHANPUR	0.0000	Nall & Pond
1092	4	701	AKROM ALI	GARIB HOSSAIN	MOHANPUR	MOHANPUR	0.0000	Nall & Pond
1092	5	702	SOKED ALI	GARIB HOSSAIN	MOHANPUR	MOHANPUR	0.0000	Nall & Pond
1092	6	703	NURUN HAQUE	GARIB HOSSAIN	MOHANPUR	MOHANPUR	0.0000	Nall & Pond
1092	7	704	SHAMSUL HAQUE	GARIB HOSSAIN	MOHANPUR	MOHANPUR	0.0000	Nall & Pond
1092	8	705	AYTON NESSA	GARIB HOSSAIN	MOHANPUR	MOHANPUR	0.0000	Nall & Pond
296	1	706	LOTFE NESSA	H. ALI AKBOR	MOHANPUR	MOHANPUR	0.7800	Nall
296	2	707	ASADE JAN	HANE ALI	MOHANPUR	MOHANPUR	0.0000	Nall
296	3	708	ASIA KHATUN	HANE ALI	MOHANPUR	MOHANPUR	0.0000	Nall
183	1	709	SAYED ALI	OMAR ALI	MOHANPUR	MOHANPUR	0.8200	Nall & Home
183	2	710	HAZRAT ALI	AKBOR ALI	MOHANPUR	MOHANPUR	0.0000	Nall & Home
183	3	711	ASHAT ALI	ABDUL RAHMAN	MOHANPUR	MOHANPUR	0.0000	Nall & Home
183	4	712	FATEMA KHATUN	H. IDRIS ALI	MOHANPUR	MOHANPUR	0.0000	Nall & Home
183	5	713	FAJARJAN BIBI	H. IDRIS ALI	MOHANPUR	MOHANPUR	0.0000	Nall & Home
197	1	714	ABDUL AZIZ	SAYED ALI	MOHANPUR	MOHANPUR	0.8600	Nall
197	2	715	ABDUL MANNAN	SAYED ALI	MOHANPUR	MOHANPUR	0.0000	Nall
197	3	716	SAYED ALI	OMAR ALI	MOHANPUR	MOHANPUR	0.0000	Nall
197	4	717	BASAR ALI	MAH JAN	MOHANPUR	MOHANPUR	0.0000	Nall
450	1	718	ISMAIL ALI	KOLUMUDDIN	MOHANPUR	MOHANPUR	0.0000	Nall
450	2	719	MELLAH	H. SERAJUDDIN	MOHANPUR	MOHANPUR	0.0000	Nall
450	3	720	FOYJAN NESSA	H. SERAJUDDIN	MOHANPUR	MOHANPUR	0.0000	Nall
450	4	721	BASAR ALI	ABBAS MRIDHA	MOHANPUR	MOHANPUR	0.0000	Nall
450	5	722	KHANOR ALI	ABBAS MRIDHA	MOHANPUR	MOHANPUR	0.0000	Nall
450	6	723	MOWLA BOX	SOFAR ALI	MOHANPUR	MOHANPUR	0.0000	Nall
450	7	724	ELAHI BOX	WAHED ALI	MOHANPUR	MOHANPUR	0.0000	Nall
450	8	725	ABDUL REZZAK	WAHED ALI	MOHANPUR	MOHANPUR	0.0000	Nall

450	9	726	ABDUR RAB	WAHED ALI	MOHANPUR	MOHANPUR	0.0000	Nall
450	10	727	ABDUR RAHMAN	WAHED ALI	MOHANPUR	MOHANPUR	0.0000	Nall
450	11	728	FAZIL BOX	KALA MIAH	MOHANPUR	MOHANPUR	0.0000	Nall
450	12	729	ANOR HOSSAIN	KALA MIAH	MOHANPUR	MOHANPUR	0.0000	Nall
450	13	730	SOLEMAN	KALA MIAH	MOHANPUR	MOHANPUR	0.0000	Nall
0	1	731	GOLAM MORTOJA	AKBOR ALI KAZI	MOHANPUR	MOHANPUR	1.5200	Nall
0	2	732	GOLAM MOULA	AKBOR ALI KAZI	MOHANPUR	MOHANPUR	0.0000	Nall
0	3	733	GOLAM MOSTAFA	AKBOR ALI KAZI	MOHANPUR	MOHANPUR	0.0000	Nall
0	4	734	GOLAM KADER	AKBOR ALI KAZI	MOHANPUR	MOHANPUR	0.0000	Nall
0	5	735	A. AZIZ	MATIN KAZI	MOHANPUR	MOHANPUR	0.0000	Nall
0	6	736	A. HAKIM	MATIN KAZI	MOHANPUR	MOHANPUR	0.0000	Nall
0	7	737	GOLAM MOULA	MONIR	MOHANPUR	MOHANPUR	0.0000	Nall
0	8	738	DINU	MONIR	MOHANPUR	MOHANPUR	0.0000	Nall
0	9	739	A. HAI	MOFIJ UDDIN	MOHANPUR	MOHANPUR	0.0000	Nall
263	1	740	ADAM ALI	ADARI CHOWKIDAR	MOHANPUR	MOHANPUR	0.2300	Nall
263	2	741	ALI MIAH	HAZRAT ALI	MOHANPUR	MOHANPUR	0.0000	Nall
263	3	742	KALU MOLLAH	HAZRAT ALI	MOHANPUR	MOHANPUR	0.0000	Nall
263	4	743	SEJAN BIBI	HAZRAT ALI	MOHANPUR	MOHANPUR	0.0000	Nall
263	5	744	KHATUN NESSA	H. HAZRAT ALI	MOHANPUR	MOHANPUR	0.0000	Nall
263	6	745	MOYNA KHATUN	H. SONA MIAH	MOHANPUR	MOHANPUR	0.0000	Nall
263	7	746	KARAM JAN	H. RANJAN ALI	MOHANPUR	MOHANPUR	0.0000	Nall
263	8	747	TAFAZZAL HOSSAIN	RANJAN ALI	MOHANPUR	MOHANPUR	0.0000	Nall
263	9	748	HAFIA KHATUN	H. SHUKUR ALI	MOHANPUR	MOHANPUR	0.0000	Nall
263	10	749	DABIR UDDIN	MOHABBAT ALI	MOHANPUR	MOHANPUR	0.0000	Nall
258	1	750	A. JALIL	TAHER ALI	MOHANPUR	MOHANPUR	0.4200	Nall
258	2	751	A. MALEK	KALU MIAH	MOHANPUR	MOHANPUR	0.0000	Nall
258	3	752	KALU SHEIKH	JOLMAT ALI	MOHANPUR	MOHANPUR	0.0000	Nall
258	4	753	MOHAR ALI	TAHER ALI	MOHANPUR	MOHANPUR	0.0000	Nall
258	5	754	KULSUM BIBI	H. TAHER ALI	MOHANPUR	MOHANPUR	0.0000	Nall
258	6	755	KALU BAKAUL	SONGSOR ALI	MOHANPUR	MOHANPUR	0.0000	Nall
258	8	756	JALIL	SONGSOR ALI	MOHANPUR	MOHANPUR	0.0000	Nall
258	9	757	ABU BAKAUL	YUNUS	MOHANPUR	MOHANPUR	0.0000	Nall
258	10	758	BANU BIBI	H. KALU MOLLAH	MOHANPUR	MOHANPUR	0.0000	Nall
258	11	759	A. RASHID	ABU DEWAN	MOHANPUR	MOHANPUR	0.0000	Nall
258	12	760	A. GAFUR	HOSEN ALI	MOHANPUR	MOHANPUR	0.0000	Nall
248	1	761	JOBED ALI	SAMID ALI	MOHANPUR	MOHANPUR	0.7000	Nall
248	2	762	A. HALIM	SAMIR UDDIN	MOHANPUR	MOHANPUR	0.0000	Nall
248	3	763	SONA BAN BIBI	H. YAKUB ALI	MOHANPUR	MOHANPUR	0.0000	Nall
248	4	764	SALEHA KHATUN	H. JAMAL UDDIN	MOHANPUR	MOHANPUR	0.0000	Nall
248	5	765	SOKINA KHATUN	H. RUSTAM ALI	MOHANPUR	MOHANPUR	0.0000	Nall
248	6	766	ASIA KHATUN	H. SAMIR UDDIN	MOHANPUR	MOHANPUR	0.0000	Nall
248	7	767	GOLBAHAR	H. A. LATIF	MOHANPUR	MOHANPUR	0.0000	Nall
248	8	768	ERBANU	H. JALIL	MOHANPUR	MOHANPUR	0.0000	Nall
248	9	769	SUFIA KHATUN	H. SUNU MIAH	MOHANPUR	MOHANPUR	0.0000	Nall

248	10	770	ALAM	SOFARUDDIN	MOHANPUR	MOHANPUR	0.0000	Nall
0	1	771	YUNUS ALI	MONTAJ UDDIN	MOHANPUR	MOHANPUR	0.1500	Nall
0	2	772	HAKIM SOIAL	SOWDAGAR SOIAL	MOHANPUR	MOHANPUR	0.0000	Nall
0	3	773	PACHANI BIBI	H. RAJASDOIAL	MOHANPUR	MOHANPUR	0.0000	Nall
0	4	774	FAZAR ALI	FOYEJ ALI	MOHANPUR	MOHANPUR	0.0000	Nall
0	5	775	GOLBAHAR	H. RAZZAK ALI	MOHANPUR	MOHANPUR	0.0000	Nall
0	6	776	ROBESA KHATUN	H. REAJ UDDIN	MOHANPUR	MOHANPUR	0.0000	Nall
0	7	777	A. RAHMAN	H. NEYAMUDDIN	MOHANPUR	MOHANPUR	0.0000	Nall
0	8	778	HAZERA KHATUN	MONSUR ALI	MOHANPUR	MOHANPUR	0.0000	Nall
0	9	779	FULJAN	H. ASGOR ALI	MOHANPUR	MOHANPUR	0.0000	Nall
0	10	780	LAZZATER NESSA	H. SAIJUDDIN	MOHANPUR	MOHANPUR	0.0000	Nall
0	11	781	RAHAT ALI	AMZAD ALI	MOHANPUR	MOHANPUR	0.0000	Nall
0	12	782	ABDUL MASTAR	KARIM BOX	MOHANPUR	MOHANPUR	0.0000	Nall
0	13	783	FAYJONER NESSA	H. ALI AKBOR	MOHANPUR	MOHANPUR	0.0000	Nall
60	1	784	HAZI BOX	SOLEMAN	MOHANPUR	MOHANPUR	0.6600	Home
60	2	785	AMIR HOSSAIN	FAZLUL KARIM	MOHANPUR	MOHANPUR	0.0000	Home
60	3	786	NUR JAHAN	H. A. RAHMAN	MOHANPUR	MOHANPUR	0.0000	Home
60	4	787	RAHIMA KHATUN	H. BOJLUR RAHMAN	MOHANPUR	MOHANPUR	0.0000	Home
60	5	788	MOULA BOX	SHAHAR ALI	MOHANPUR	MOHANPUR	0.0000	Home
60	6	789	TAHERJAN	H. SHAHAR ALI	MOHANPUR	MOHANPUR	0.0000	Home
60	7	790	ROKHSON NESSA	H. EAJUDDIN	MOHANPUR	MOHANPUR	0.0000	Home
60	8	791	AMINA KHATUN	H. MOSTAFA SARKAR	MOHANPUR	MOHANPUR	0.0000	Home
60	9	792	MUJAFFAR HOSSAIN	A. KARIM	MOHANPUR	MOHANPUR	0.0000	Home
60	10	793	KHORSHEDA KHATUN	A. KARIM	MOHANPUR	MOHANPUR	0.0000	Home
60	11	794	MALEKA KHATUN	H. A. KARIM	MOHANPUR	MOHANPUR	0.0000	Home
1123	1	795	AFTAB UDDIN MIZI	SAYED ALI	MOHANPUR	MOHANPUR	0.2900	Pond
1123	2	796	ALI ASHAD	ALI HOSSAIN	MOHANPUR	MOHANPUR	0.0000	Pond
1123	3	797	FAZILATER NESSA	H. SERAJAL HAQUE	MOHANPUR	MOHANPUR	0.0000	Pond
1123	4	798	JAMAL UDDIN	H. CHAN BOX	MOHANPUR	MOHANPUR	0.0000	Pond
1123	5	799	A. LATIF	A. JALIL	MOHANPUR	MOHANPUR	0.0000	Pond
1123	6	800	KADAM ALI	A. JALIL	MOHANPUR	MOHANPUR	0.0000	Pond
1123	7	801	A. SALEK	A. JALIL	MOHANPUR	MOHANPUR	0.0000	Pond
1123	8	802	A. RAZZAK	A. JALIL	MOHANPUR	MOHANPUR	0.0000	Pond
1123	9	803	RUSTAM ALI	GARIB HOSSAIN	MOHANPUR	MOHANPUR	0.0000	Pond
1123	10	804	MONNAF ALI	GARIB HOSSAIN	MOHANPUR	MOHANPUR	0.0000	Pond
1123	11	805	MOKSED ALI	GARIB HOSSAIN	MOHANPUR	MOHANPUR	0.0000	Pond
1123	12	806	NURUL HAQUE	GARIB HOSSAIN	MOHANPUR	MOHANPUR	0.0000	Pond

1123	13	807	JOYTON NESSA	H. JANAB ALI	MOHANPUR	MOHANPUR	0.0000	Pond
1124	1	808	A. MALEK	GOLBOX	MOHANPUR	MOHANPUR	0.4600	Nall
1124	2	809	SAYEADA KHATUN	GOLBOX	MOHANPUR	MOHANPUR	0.0000	Nall
1124	3	810	TOBDIL HOSSAIN	OSIMUDDIN	MOHANPUR	MOHANPUR	0.0000	Nall
1124	4	811	AYNA KHATUN	OSIMUDDIN	MOHANPUR	MOHANPUR	0.0000	Nall
1124	5	812	SAYED KHATUN	OSIMUDDIN	MOHANPUR	MOHANPUR	0.0000	Nall
1124	6	813	SHAMSUNNAHAR	OSIMUDDIN	MOHANPUR	MOHANPUR	0.0000	Nall
1124	7	814	NURU MIAH	SOWDAGAR ALI	MOHANPUR	MOHANPUR	0.0000	Nall
1124	8	815	BONDE ALI	WAHED ALI	MOHANPUR	MOHANPUR	0.0000	Nall
1124	9	816	SIDDIKUR RAHMAN	WAHED ALI	MOHANPUR	MOHANPUR	0.0000	Nall
1124	10	817	SHAMSUL HAQUE TOFDAR	WAHED ALI	MOHANPUR	MOHANPUR	0.0000	Nall
1104	1	818	MOKSED ALI	SAYED ALI	MOHANPUR	MOHANPUR	0.7400	Nall & Home
1104	2	819	A. RAB ALI	SAYED ALI	MOHANPUR	MOHANPUR	0.0000	Nall & Home
1104	3	820	AYNA MRIDHA	AFTAB	MOHANPUR	MOHANPUR	0.0000	Nall & Home
1104	4	821	BADARUDDIN	AFTAB	MOHANPUR	MOHANPUR	0.0000	Nall & Home
1104	5	822	TAHER JAN	H. SAYED ALI	MOHANPUR	MOHANPUR	0.0000	Nall & Home
1104	6	823	AYET ALI	HAFEJ ALI	MOHANPUR	MOHANPUR	0.0000	Nall & Home
1104	7	824	SOMAR ALI	HAFEJ ALI	MOHANPUR	MOHANPUR	0.0000	Nall & Home
1104	8	825	SERAJUDDIN	DUKHAI MRIDHA	MOHANPUR	MOHANPUR	0.0000	Nall & Home
1104	9	826	MOSLEM	DUKHAI MRIDHA	MOHANPUR	MOHANPUR	0.0000	Nall & Home
1104	10	827	RAHATOM	H. DUHAI MRIDHA	MOHANPUR	MOHANPUR	0.0000	Nall & Home
1104	11	828	WAHAB ALI	ROMIJ ALI	MOHANPUR	MOHANPUR	0.0000	Nall & Home
1104	12	829	RUSTAM ALI	ROMIJ ALI	MOHANPUR	MOHANPUR	0.0000	Nall & Home
1027	1	830	ABBAS ALI DEWAN	ALA BOX	MOHANPUR	MOHANPUR	0.2300	Nall
1027	2	831	KALU DEWAN	WAHAB ALI	MOHANPUR	MOHANPUR	0.0000	Nall
1027	3	832	SANU DEWAN	WAHAB ALI	MOHANPUR	MOHANPUR	0.0000	Nall
1003	1	833	TOFAZZAL HOSSAIN	YEAKUB ALI	MOHANPUR	MOHANPUR	0.2400	Nall
1003	2	834	SHAJAHAN	YEAKUB ALI	MOHANPUR	MOHANPUR	0.0000	Nall
1003	3	835	ISAHAK	YEAKUB ALI	MOHANPUR	MOHANPUR	0.0000	Nall
1003	4	836	SHAHIDULLAH	YEAKUB ALI	MOHANPUR	MOHANPUR	0.0000	Nall
1003	5	837	IMAN HOSEN	A. KADER	MOHANPUR	MOHANPUR	0.0000	Nall
1003	6	838	A. MATIN	ALFU	MOHANPUR	MOHANPUR	0.0000	Nall
1003	7	839	DELWAR HOSSAIN	MISIR ALI	MOHANPUR	MOHANPUR	0.0000	Nall
1003	8	840	KALU MRIDHA	TAIJUDDIN	MOHANPUR	MOHANPUR	0.0000	Nall
1003	9	841		SOFRUDDIN	MOHANPUR	MOHANPUR	0.0000	Nall
0	1	842	MOHAR ALI	RAHIMUDDIN	MOHANPUR	MOHANPUR	1.0000	Nall
0	2	843	ALIMUDDIN	RAHIMUDDIN	MOHANPUR	MOHANPUR	0.0000	Nall

0	3	844	AZIZULLAH	RAHIMUDDIN	MOHANPUR	MOHANPUR	0.0000	Nall
0	4	845	KUDRAT ALI	RAHIMUDDIN	MOHANPUR	MOHANPUR	0.0000	Nall
0	5	846	A. RASHID	RAHIMUDDIN	MOHANPUR	MOHANPUR	0.0000	Nall
0	6	847	ABU DEWAN	RAHIMUDDIN	MOHANPUR	MOHANPUR	0.0000	Nall
0	7	848	MOWLABOX	RAHIMUDDIN	MOHANPUR	MOHANPUR	0.0000	Nall
0	8	849	SAHARA ALI	RAHIMUDDIN	MOHANPUR	MOHANPUR	0.0000	Nall
0	9	850	SAYED ALI	RAHIMUDDIN	MOHANPUR	MOHANPUR	0.0000	Nall
0	10	851	KALU MRIDHA	TOFIJUDDIN	MOHANPUR	MOHANPUR	0.0000	Nall
554	1	852	AKIKER NESSA	H. A. AZIZ	MOHANPUR	MOHANPUR	0.0700	
555	1	853	NAZRUL ISLAM	A. JALIL	MOHANPUR	MOHANPUR	0.0200	
553	1	854	AFJAL HOSSAIN	OSMAN	MOHANPUR	MOHANPUR	0.0700	
269	1	855	JANAB ALI		MOHANPUR	MOHANPUR	0.3900	
269	2	856	ZINNAT ALI		MOHANPUR	MOHANPUR	0.0000	
269	3	857	YUNUS ALI	WAJUDDIN	MOHANPUR	MOHANPUR	0.0000	
269	4	858	NESSA BIBI	H. MOFIJ UDDIN	MOHANPUR	MOHANPUR	0.0000	
269	5	859	MOCHON ALI	AFIJUDDIN	MOHANPUR	MOHANPUR	0.0000	
269	6	860	ALI AKBOR	AFIJUDDIN	MOHANPUR	MOHANPUR	0.0000	
269	7	861	AFTAB UDDIN	SAYED ALI	MOHANPUR	MOHANPUR	0.0000	
269	8	862	FAYEJ NESSA	H. ALI AKBOR	MOHANPUR	MOHANPUR	0.0000	
269	9	863	A. JALIL	GAFUR ALI	MOHANPUR	MOHANPUR	0.0000	
269	10	864	FIRBOX	JAFAR ALI	MOHANPUR	MOHANPUR	0.0000	
573	1	865	A. SALAM	GAFUR	MOHANPUR	MOHANPUR	0.3400	
573	2	866	SHAMSUDDIN	GAFUR	MOHANPUR	MOHANPUR	0.0000	
573	3	867	HOSEN UDDIN	GAFUR	MOHANPUR	MOHANPUR	0.0000	
573	4	868	MOHSEN UDDIN	GAFUR	MOHANPUR	MOHANPUR	0.0000	
573	5	869	AMIR HOSSAIN	ARFAN UDDIN	MOHANPUR	MOHANPUR	0.0000	
573	6	870	A. GANI	ARFAN UDDIN	MOHANPUR	MOHANPUR	0.0000	
573	7	871	A. MOZID	ARFAN UDDIN	MOHANPUR	MOHANPUR	0.0000	
573	8	872	A. RASHID	ARFAN UDDIN	MOHANPUR	MOHANPUR	0.0000	
573	9	873	JOYNAL ABEDIN	MUJAFFAR	MOHANPUR	MOHANPUR	0.0000	
573	11	874	AYJAN BIBI	H. A. KHALEK	MOHANPUR	MOHANPUR	0.0000	
1175	1	875	JARUNA KHATUN	H. KADAM ALI	MOHANPUR	MOHANPUR	0.2500	
1175	2	876	JAYTONNNESSA	H. KADAM ALI	MOHANPUR	MOHANPUR	0.0000	
1176	1	877	RAMIJ ALI	SANGSAR ALI	MOHANPUR	MOHANPUR	0.4200	
1176	2	878	RAHIMJAN	MOKSED AMOLLAH	MOHANPUR	MOHANPUR	0.0000	
1176	3	879	KARIMJAN	MOKSED AMOLLAH	MOHANPUR	MOHANPUR	0.0000	
1176	4	880	TOHIJUDDIN MOLLAH	ANAR ALI	MOHANPUR	MOHANPUR	0.0000	
1176	5	881	LAILY BIBI	HAMID MOLLAH	MOHANPUR	MOHANPUR	0.0000	
1176	6	882	RAMIJ SARKAR	HAMID MOLLAH	MOHANPUR	MOHANPUR	0.0000	
1176	7	883	KALAMJAN BIBI	HAMID MOLLAH	MOHANPUR	MOHANPUR	0.0000	
1176	8	884	ANWARA BIBI	HAMID MOLLAH	MOHANPUR	MOHANPUR	0.0000	
1187	1	885	A. HANNAN	NAZIMUDDIN	MOHANPUR	MOHANPUR	0.2800	
1187	2	886	A. RAB	NAZIMUDDIN	MOHANPUR	MOHANPUR	0.0000	
1187	3	887	ALI HOSSAIN	SAYED ALI	MOHANPUR	MOHANPUR	0.0000	
1187	4	888	MOHAMMAD HOSSAIN	SAYED ALI	MOHANPUR	MOHANPUR	0.0000	

1187	5	889	TOBDIL HOSSAIN	SAYED ALI	MOHANPUR	MAMUDPUR	0.0000	
1187	6	890	IDRIS MOLLAH	YOUSUB ALI	MOHANPUR	MOHANPUR	0.0000	
1187	7	891	A. LATIF		MOHANPUR	MOHANPUR	0.0000	
1187	8	892	MUSE ALI		MOHANPUR	MOHANPUR	0.0000	
1194	1	893	A. AWAL	LAL MIAH	MOHANPUR	MOHANPUR	0.1800	
1194	2	894	TOFAZZAL ALI	LAL MIAH	MOHANPUR	MOHANPUR	0.0000	
		895	FARIDER NESSA	LAL MIAH				
1162	1	896	A. RAHMAN	IDRIS ALI	MOHANPUR	MOHANPUR	0.3000	
1162	2	897	BAJLUR RAHMAN	IDRIS ALI	MOHANPUR	MOHANPUR	0.0000	
1162	3	898	HASHEM ALI	IDRIS ALI	MOHANPUR	MOHANPUR	0.0000	
1162	4	899	IMAN ALI	GAFUR ALI	MOHANPUR	MOHANPUR	0.0000	
1291	1	900	AMIR HOSSAIN	JANAB ALI	MOHANPUR	MOHANPUR	0.3800	Nall
1291	2	901	TOFAZZAL HOSSAIN	JANAB ALI	MOHANPUR	MOHANPUR	0.0000	Nall
1291	3	902	SERAJAL HAQUE	JANAB ALI	MOHANPUR	MOHANPUR	0.0000	Nall
1291	4	903	NURUL HAQUE	JANAB ALI	MOHANPUR	MOHANPUR	0.0000	Nall
1291	5	904	SERAZUL HAQUE	JANAB ALI	MOHANPUR	MOHANPUR	0.0000	Nall
1291	6	905	NURUL HAQUE	JANAB ALI	MOHANPUR	MOHANPUR	0.0000	Nall
1291	7	906	SHAMSUL HAQUE	A. SALAM	MOHANPUR	MOHANPUR	0.0000	Nall
1283	1	907	IDRIS MIAH	YOUSUB ALI	MOHANPUR	MOHANPUR	0.5200	Nall
1283	2	908	A. LATIF	SUBED ALI	MOHANPUR	MOHANPUR	0.0000	Nall
1283	3	909	JAKIR HOSSAIN	A. SALAM	MOHANPUR	MOHANPUR	0.0000	Nall
1283	4	910	TOFAZZAL HOSSAIN	A. SALAM	MOHANPUR	MOHANPUR	0.0000	Nall
1283	5	911	SERAZUL HAQUE	A. SALAM	MOHANPUR	MOHANPUR	0.0000	Nall
1283	6	912	NURUL HAQUE	A. SALAM	MOHANPUR	MOHANPUR	0.0000	Nall
1283	7	913	SHAMSUL HAQUE	A. SALAM	MOHANPUR	MOHANPUR	0.0000	Nall
1283	8	914	GOLAM HOSSAIN	AMIR HOSSAIN	MOHANPUR	MOHANPUR	0.0000	Nall
1283	9	915	IMAN HOSSAIN	A. KADIR	MOHANPUR	MOHANPUR	0.0000	Nall
528	1	916	MOFIJ UDDIN	MIAJAN	MOHANPUR	MOHANPUR	0.0200	Nall
528	2	917	ASHRAB ALI	MIAJAN	MOHANPUR	MOHANPUR	0.0000	Nall
528	3	918	JALALUDDIN	MIAJAN	MOHANPUR	MOHANPUR	0.0000	Nall
528	4	919	HAZRAT ALI	BILAT ALI	MOHANPUR	MOHANPUR	0.0000	Nall
528	5	920	A. MANNAN	BILAT ALI	MOHANPUR	MOHANPUR	0.0000	Nall
528	6	921	WAHAB	BILAT ALI	MOHANPUR	MOHANPUR	0.0000	Nall
528	7	922	A. RAB	BILAT ALI	MOHANPUR	MOHANPUR	0.0000	Nall
528	8	923	AYUB ALI	SEKANDOR ALI	MOHANPUR	MOHANPUR	0.0000	Nall
528	1	924	MOFIJ UDDIN	MIAJAN	MOHANPUR	MOHANPUR	0.0100	Nall
528	2	925	ASHRAB ALI	MIAJAN	MOHANPUR	MOHANPUR	0.0000	Nall
528	3	926	SANA UDDIN	MIAJAN	MOHANPUR	MOHANPUR	0.0000	Nall
528	4	927	HAZRAT ALI	BILAT ALI	MOHANPUR	MOHANPUR	0.0000	Nall
528	5	928	A. MANNAN	BILAT ALI	MOHANPUR	MOHANPUR	0.0000	Nall
528	6	929	SATTAR	BILAT ALI	MOHANPUR	MOHANPUR	0.0000	Nall
528	7	930	A. RAB	BILAT ALI	MOHANPUR	MOHANPUR	0.0000	Nall
528	8	931	RANJAN ALI		MOHANPUR	MOHANPUR	0.0000	Nall
528	9	932	FIROZA KHATUN		MOHANPUR	MOHANPUR	0.0000	Nall
528	10	933	A. JABBAR		MOHANPUR	MOHANPUR	0.0000	Nall
782	1	934	DUDH MIAH	IDRIS ALI	MOHANPUR	MOHANPUR	0.4900	Nall
782	2	935	ABU TAHER	IDRIS ALI	MOHANPUR	MOHANPUR	0.0000	Nall



782	3	936	BANESA BIBI	H. ROSTAM ALI	MOHANPUR	MOHANPUR	0.0000	Nall
782	4	937	AMIR HOSSAIN	ISOB ALI	MOHANPUR	MOHANPUR	0.0000	Nall
782	5	938	RAHIM BOX	ISOB ALI	MOHANPUR	MOHANPUR	0.0000	Nall
782	6	939	ADAM ALI	OMAR ALI	MOHANPUR	MOHANPUR	0.0000	Nall
782	7	940	ALI AKBOR	TUFANIA	MOHANPUR	MOHANPUR	0.0000	Nall
655	1	941	AKIKER NESSA	H. A. AZIZ	MOHANPUR	MOHANPUR	0.0300	Nall
655	2	942	NAZRUL ISLAM	A. JALIL	MOHANPUR	MOHANPUR	0.0000	Nall
655	3	943	LUTFER NESSA	H. A MANNAN	MOHANPUR	MOHANPUR	0.0000	Nall
637	1	944	A. HASHEM	JANAB ALI	MOHANPUR	MOHANPUR	0.1300	Nall
637	2	945	AFTABER NESSA	H. JANAB ALI	MOHANPUR	MOHANPUR	0.0000	Nall
637	3	946	EKRADER NESSA	H. JANAB ALI	MOHANPUR	MOHANPUR	0.0000	Nall
637	4	947	MUKBIL HOSSAIN	ZINNAT ALI	MOHANPUR	MOHANPUR	0.0000	Nall
637	5	948	MOTIAR RAHMAN	ZINNAT ALI	MOHANPUR	MOHANPUR	0.0000	Nall
637	6	949	MOKHLESUR RAHMAN	ZINNAT ALI	MOHANPUR	MOHANPUR	0.0000	Nall
637	7	950	A. MANNAN	ZINNAT ALI	MOHANPUR	MOHANPUR	0.0000	Nall
637	8	951	GOLAM RAHMAN	BONDE ALI	MOHANPUR	MOHANPUR	0.0000	Nall
637	9	952	MOSTAFA	BONDE ALI	MOHANPUR	MOHANPUR	0.0000	Nall
637	10	953	AMINUL HAQUE	BONDE ALI	MOHANPUR	MOHANPUR	0.0000	Nall
637	11	954	JOYNABER NESSA	H. JABED ALI	MOHANPUR	MOHANPUR	0.0000	Nall
501	1	955	ANAR ALI BEPARI	MALEK HOSSAIN	MOHANPUR	MOHANPUR	0.1200	Nall
501	2	956	CHAND BOX	MALEK HOSSAIN	MOHANPUR	MOHANPUR	0.0000	Nall
501	3	957	BONDE MOISHAL	KALAI MOISHAL	MOHANPUR	MOHANPUR	0.0000	Nall
501	4	958	MOKHLESUR RAHMAN	ANA MIAH MOISHAL	MOHANPUR	MOHANPUR	0.0000	Nall
501	5	959	MALEKA KHATUN	H. SHAMSUL HAQUE	MOHANPUR	MOHANPUR	0.0000	Nall
913	1	960	HAZRAT ALI	AKESHAN ALI	MOHANPUR	MOHANPUR	0.2500	Nall
913	2	961	NUR ALI	AKESHAN ALI	MOHANPUR	MOHANPUR	0.0000	Nall
913	3	962	ANSAR ALI	MONSUR ALI	MOHANPUR	MOHANPUR	0.0000	Nall
913	4	963	RAHILA	H. AKKEL ALI	MOHANPUR	MOHANPUR	0.0000	Nall
913	5	964	MAHAR ALI	HASAN ALI	MOHANPUR	MOHANPUR	0.0000	Nall
913	6	965	MUNUKA BANU	H. MONSUR RAHMAN	MOHANPUR	MOHANPUR	0.0000	Nall
913	7	966	HAZRAT ALI	JALAI	MOHANPUR	MOHANPUR	0.0000	Nall
913	8	967	ASIA KHATUN	JASIMUDDIN	MOHANPUR	MOHANPUR	0.0000	Nall
913	9	968	SAFARUDDIN	JASIMUDDIN	MOHANPUR	MOHANPUR	0.0000	Nall
913	10	969	KASHIM ALI	JASIMUDDIN	MOHANPUR	MOHANPUR	0.0000	Nall
913	11	970	FAZIL	JASIMUDDIN	MOHANPUR	MOHANPUR	0.0000	Nall
913	12	971	JOYTON	H. GOLAB ALI	MOHANPUR	MOHANPUR	0.0000	Nall
913	13	972	FAZLU KARIM	HABIBULLAH	MOHANPUR	MOHANPUR	0.0000	Nall
0	1	973	MOFIJUDDIN	SONGSOR ALI	MOHANPUR	MOHANPUR	0.4300	Nall
0	2	974	SHAH ALAM	SONGSOR ALI	MOHANPUR	MOHANPUR	0.0000	Nall
0	3	975	ALI AKBOR	BALI MASUD	MOHANPUR	MOHANPUR	0.0000	Nall
0	4	976	MOAZZAL HAQUE	HABIBULLAH	MOHANPUR	MOHANPUR	0.0000	Nall
0	5	977	KALU MIAH	SHAH ALAM	MOHANPUR	MOHANPUR	0.0000	Nall
0	6	978	SABED ALI	ANCHOR ALI	MOHANPUR	MOHANPUR	0.0000	Nall
0	7	979	JOYNAL	ANCHOR ALI	MOHANPUR	MOHANPUR	0.0000	Nall
0	8	980	KALU MRIDHA	TAFAJUDDIN	MOHANPUR	MOHANPUR	0.0000	Nall
0	9	981	MOMINUL HAQUE	NURUL HAQUE	MOHANPUR	MOHANPUR	0.0000	Nall
0	10	982	MOYLAL HAQUE	NURUL HAQUE	MOHANPUR	MOHANPUR	0.0000	Nall
0	11	983	MOWLA BOX	SOFAR ALI	MOHANPUR	MOHANPUR	0.0000	Nall
0	12	984	DELWAR HOSSAIN	YUNUS ALI	MOHANPUR	MOHANPUR	0.0000	Nall
0	13	985	JAMIR HOSSAIN	YUNUS ALI	MOHANPUR	MOHANPUR	0.0000	Nall
1192	1	986	A. HAKIM MUNSHI	AKBOR UDDIN	MOHANPUR	MOHANPUR	0.4300	Nall
1192	2	987	FULMOHAR BIBI	H. SHADAT ALI	MOHANPUR	MOHANPUR	0.0000	Nall
1192	3	988	DELU PAIK	HAZRAT ALI	MOHANPUR	MOHANPUR	0.0000	Nall
1192	4	989	FULJAN	H. NANDA ALI	MOHANPUR	MOHANPUR	0.0000	Nall

1192	5	990	NADIA KHATUN	H. FAZAR ALI	MOHANPUR	MOHANPUR	0.0000	Nall
1192	6	991	KAMALUDDIN	MUNSUR ALI PRAMANIK	MOHANPUR	MOHANPUR	0.0000	Nall
1192	7	992	OSMAN	MUNSUR ALI PRAMANIK	MOHANPUR	MOHANPUR	0.0000	Nall
1192	8	993	A. RAZZAK	MUNSUR ALI PRAMANIK	MOHANPUR	MOHANPUR	0.0000	Nall
1192	9	994	MODBANU	H. KADAM ALI	MOHANPUR	MOHANPUR	0.0000	Nall
1192	10	995	KULSUM BIBI	H. A. HAMID	MOHANPUR	MOHANPUR	0.0000	Nall
1192	11	996	RAHIM JAN	H/ A. LATIF	MOHANPUR	MOHANPUR	0.0000	Nall
1192	12	997	A. KARIM	JAKIR ALI	MOHANPUR	MOHANPUR	0.0000	Nall
1192	13	998	A. KHALEK	JAKIR ALI	MOHANPUR	MOHANPUR	0.0000	Nall
1192	14	999	A. MOBID	JAKIR ALI	MOHANPUR	MOHANPUR	0.0000	Nall
1192	15	1000	SERAJAL HQQUE	JAKIR ALI	MOHANPUR	MOHANPUR	0.0000	Nall
1192	16	1001	SHAMSUL HAQUE	JAKIR ALI	MOHANPUR	MOHANPUR	0.0000	Nall
1283	1	1002	IDRIS MIAH	ISAB ALI	MOHANPUR	MOHANPUR	0.5200	Nall
1283	2	1003	A. LATIF	MUTSE ALI	MOHANPUR	MOHANPUR	0.0000	Nall
1283	3	1004	AMIR HOSSAIN	A. SALAM	MOHANPUR	MOHANPUR	0.0000	Nall
1283	4	1005	TOFAZZAL HOSSAIN	A. SALAM	MOHANPUR	MOHANPUR	0.0000	Nall
1283	5	1006	SERAJOL HAQUE	A. SALAM	MOHANPUR	MOHANPUR	0.0000	Nall
1283	6	1007	NURUL HAQUE	A. SALAM	MOHANPUR	MOHANPUR	0.0000	Nall
1283	7	1008	SHAMSUL HAQUE	A. SALAM	MOHANPUR	MOHANPUR	0.0000	Nall
1283	8	1009	GOLAF JAN	H. AMIR HOSSAIN	MOHANPUR	MOHANPUR	0.0000	Nall
1283	9	1010	IMAN HOSSAIN	A. KADER	MOHANPUR	MOHANPUR	0.0000	Nall
1283	10	1011	A. HALIM	SOFARUDDIN	MOHANPUR	MOHANPUR	0.0000	Nall

## **Annex 2**

### **Resettlement Information Brochure**

**Government of the People's Republic of Bangladesh**  
**Ministry of Water Resources**  
**Bangladesh Water Development Board**



**Jamuna Meghna River Erosion Mitigation Project**  
**Pabna Irrigation & Rural Development Project**  
**& Meghna Dhonagoda Irrigation Project**

## **Resettlement Information Brochure**

**INFORMATION ON ENTITLEMENT TO COMPENSATION AND RESETTLEMENT OF PEOPLE  
AFFECTED BY LAND ACQUISITION AND RIVER BANK PROTECTION WORK**

**February 22, 2005**

**Published by Jamuna Meghna River Erosion Mitigation Project, Bangladesh Water Development Board**

## Abbreviations

AB	Acquiring Body (the Deputy Commissioner)
AC	Assistant Commissioner
AD	Alluvial and Diluvial
ADB	Asian Development Bank
AP	Affected Person
BWDB	Bangladesh Water Development Board
CCL	Cash Compensation under Law
DC	Deputy Commissioner
EP	Entitled Person
GOB	Government of Bangladesh
GRC	Grievance Redress Committee
ID	Identity
INGO	Implementing NGO
IVC	Inventory Verification Committee
JFPR	Japan Fund for Poverty Reduction
JMREMP	Jamuna Meghna River Erosion Mitigation Project
JVT	Joint Verification Team
LA	Land Acquisition
LWL	Lowest Water Level
MARV	Maximum Allowable Replacement Value
MDIP	Meghna Dhonagoda Irrigation Project
MOWR	Ministry of Water Resources
NGO	Non-Government Organization
PIRDP	Pabna Irrigation and Rural Development Project
PVAT	Property Valuation Advisory Team
RB	Requiring Body (Bangladesh Water Development Board)
ROW	Right of Way
RP	Resettlement Plan
RRC	Refund of Registration Cost
SBE	Small Business Enterprise
SDE	Sub-Divisional Engineer
SES	Socio-economic Survey
UP	Union Parishad (Local Government Institution)



## 1 Background

The Bangladesh Water Development Board (BWDB) under the Ministry of Water Resources (MOWR) of the Government of the People's Republic of Bangladesh (GOB) is implementing the Jamuna Meghna River Erosion Mitigation Project (JMREMP). The Project has started a 6 (six) year-long activities to protect the Pabna Irrigation and Rural Development Project (PIRDP) from erosion of Jamuna river and Meghna Dhonagoda Irrigation Project (MDIP) from that of Meghna River. The Asian Development Bank (ADB) is providing financial and technical assistance to the Project. About 7.0 km Banklines in PIRDP from Koitola to Mohangonj in Bera Upazila (Sub-District) of Pabna District and 4.44 km Bankline in MDIP from Ekhlaspur to Dashaani in Matlab Upazila of Chandpur District will be brought under the protection works. For this purpose, a 72 m wide ROW in Bera and 67 m wide ROW in Matlab along the bankline will be covered by sand filled geo-bags in the underwater section and by concrete cement (cc) blocks in the above water area of the ROW. A total of 124 acres of land in PIRDP in Bera and 74 acres of land in MDIP in Matlab will be acquired for the Project along the bankline or in the river. In the mean time, acquisition of a 3 km long strip of land in Bera and a 3.5 km long strip of land in Matlab are being processed. Although there are only a few settlements on the bankline in the erosion-prone areas, in both PIRDP and MDIP, many households will be losing land due to acquisition and some households requiring relocation.

During April-May 2003, a survey listed the houses and other structures between the eroding Bankline and the flood control embankment. In addition, BWDB has collected a list of the owners of land in the ROW, including owners of land in the river-bed. Those who have lost or will lose land, homestead and other properties, as identified by the Acquiring Body (AB, which is the Deputy Commissioner) and the Requiring Body (RB, which is BWDB), will be entitled to Cash Compensation under Law (CCL) from the respective District administration. They will also be provided with Resettlement Benefits and other support by BWDB according to the guidelines of the ADB so that they can retain their pre-Project socio-economic condition. In addition, persons living within the ROW and earning an income will receive a Subsistence Allowance from BWDB for loss of income or workdays according to Resettlement Plans (RPs) approved by the GOB.

For successful implementation of the Resettlement Plans, BWDB requests the attention and support of both national and local social development organizations. An Implementing NGO (INGO) is in place to assist BWDB in the implementation of the resettlement activities.





## 2 Definitions of Some of the Resettlement Terms

### (a) Directly Affected Persons

People who were living in the Project Right Of Way (ROW) during service of the notice under Section - 3 of the *Land Acquisition Act 1982* or during the *Inventory of Households and Assets Between the Embankment and the Bankline* conducted in April-May 2003<sup>1</sup> and *Socioeconomic Survey (SES)* conducted during from December 2004 through February 2005 and recognized by BWDB, and will lose their land and property or source of income, will be entitled to Resettlement Benefits from BWDB as the directly Affected Persons (APs).

### (b) Indirectly Affected Persons

People who will lose their place of residence or source of income but do not own any land in the Project ROW will also be entitled to Resettlement Benefits from BWDB as indirectly Affected Persons (APs).

### (c) Affected Households

Generally, parents with children, brothers and sisters who live as a single family and eat from the same hearth are considered as a household; but household servants or regular employees will not be regarded as family members.

### (d) Entitled Person (EP)

Persons who lose land or other property and/or sources of income opportunity who receive compensation from the District administration and are listed in April-May 2003 Inventory and 2004-5 SES, and recognized by BWDB, will be considered to be Entitled Persons (EPs). Those who are included in the *Land Acquisition (LA) Award Book*, that is legal owners who receive compensation from the District administration, or their lawful heirs, will be entitled to Resettlement Benefits from BWDB. In the case of joint ownership, the head of the household will receive the resettlement benefits.

### (e) People Who Live on Private Land Belonging to Others and Squatters on Public Land

*Uthuli*<sup>2</sup> who live on private land belonging to others or carry out business there and squatters who live in Government land temporarily will be regarded as affected if their homestead land is acquired/required. Such families identified in the April-May 2003 Inventory and 2004-5 SES and confirmed by BWDB will be regarded as the EPs.

### (f) Affected Income Earner

According to the April-May 2003 Inventory and the 2004-5 SES, confirmed by BWDB, households living within on acquired or BWDB land will be regarded as Entitled Persons (EPs) due to any temporary loss of income through impact on home/business structures. If the household head is a female, and if there is no male income-earner, the household will be considered as a Vulnerable Household.

### (g) Affected Tenant/Sharecropper

Cultivators of agricultural land which is not their own will, if certified by BWDB and the INGO as such, be regarded as an affected Tenant/Sharecropper. For category (e) above

<sup>1</sup> Verified and approved by BWDB's Inventory Verification Committee (IVC) February 2005.





and for category (f), employer and the owners of the plot respectively and /or the Union Parishad<sup>3</sup> (UP) Chairman/Member will jointly certify them.

**(h) Purchase of Replacement Land and Refund of Registration Cost**

An AP is entitled to the replacement price of the agricultural/homestead/commercial land he/she lost to the Project so that he/she may purchase the equivalent amount of land. If he/she cannot find the same amount of land with the compensation money, then he/she can purchase less land of higher quality or more land of lower quality than he/she lost. The AP will get a Refund of Registration Cost (RRC); however, the RRC cannot be more than the stamp duty needed to purchase land using the replacement value fixed by a Property Valuation Advisory Team (PVAT) established by BWDB and approved by MoWR.

**(i) Compensation**

APs will get Cash Compensation under Law (CCL) and a 50% additional price as premium over the same from the DC. CCL will be fixed by the District administration according to the *Land Acquisition Act 1982* and all amendments thereafter.

**(j) Resettlement Benefits**

In addition to the CCL, the RP provides additional Resettlement Benefits in the form of grants to ensure that the APs will receive the current Replacement Market Value for their land and other properties.

**(k) Prices of Different Types of Land**

The legally constituted PVAT will carry out a detailed market survey through the INGO to determine the *Maximum Allowable Replacement Value* (MARV) of acquired land, and APs will be entitled to the MARV according to their loss

**(l) Lowest Water Level and AD Line**

From a legal and revenue point of view, the line that marks the Lowest Water Level (LWL) with the Flood Plain during the Dry Season is considered as the Bankline - also called the AD Line (Alluvial and Dilluvial Line) when declared formally by Assistant Commissioner of Land. Land above the LWL to the floodplain is private land unless already acquired by BWDB. For the Project purposes, the LWL will be considered as the demarcated Bankline or AD line.

The eroded land beyond the AD line goes under GOB ownership through a chained procedure that ends with the declaration as *Khas*<sup>4</sup> land by the Additional Deputy Commissioner. If *Khas land*, (underwater land<sup>5</sup>) is acquired, the DC will be paid the CCL as required by the *Land Acquisition Act 1982*, but not the additional 50% as premium.

<sup>2</sup> *Uthili* are persons who live on the private land of others with permission.

<sup>3</sup> The *Union Parishad* is the lowest level of local government.

<sup>4</sup> Eroded land is considered to be *Khas* land. *Land Administration Manual*, GOB. page 384

<sup>5</sup> The value of eroded land is only 25 percent of land in the floodplain (Quality Land). *Land Administration Manual*, GOB. page 660



In such a case, because of the Project's stabilization of the Bankline, the previous private owners will be identified and a Resettlement Benefit paid to them as APs losing their legal opportunity of regaining the land if it re-emerges within 30 years of erosion.<sup>7</sup>

**(m) Vulnerable Households**

Vulnerable Households are defined as APs who suffer more - economically and socially - from relocation than other APs. Based on past experiences from similar projects, the vulnerable households include (i) women-headed households; (ii) landless households (those without agricultural land, and depend largely on wage labor for survival); (iii) disabled households heads and (iv) households having residual agricultural land less than 1 acre or losing more than 10% of their income from agriculture due to acquisition. Such households will receive priority assistance in the Social Development Program (SDP) and employment in the Project construction work, if available. The ADB is obtaining funding from the Japanese Fund for Poverty Reduction (JFPR) for the SDP, which will have the long-term goal of reducing poverty in the PIRDP and MDIP areas.

**3 Cut Off Dates**

As defined in the RPs, *the Cut Off Date is the date after which eligibility for resettlement benefits will not be considered.* Because of the vagaries of river bank erosion, there are two Cut Off Dates: *May 30, 2003 for Physical Losses* and *January 28, 2005 for Income Losses*, subject to verification and clearances as described below.

**Physical Losses Cut Off Date.** Because of the ongoing nature of Bank erosion, an *Inventory of Households and Assets between the Embankment and the Bankline* conducted in April-May 2003 that indicated all HHs that might possibly be on the ROW by start of construction and so be considered for physical losses due to land acquisition. The Physical Losses Cut Off Date of *May 30, 2003* includes, therefore, only HHs having houses and establishment within the ROW at the beginning of physical works construction as identified by BWDB's Inventory Verification Committee (IVC).

The *Inventory Survey*<sup>8</sup> is subject to verification by the IVC and approval by BWDB, considering not only the original Inventory but the Socioeconomic Survey (SES) and IVC data collected just prior to civil works construction. In case of discrepancies, GRC will determine eligibility for individual HHs for Resettlement Benefits, such as: Replacement Value of Structure; Salvaged Material Free of Cost; Transfer Grant; Reconstruction Grant; and Homestead Development Grant.

**Income Losses Cut Off Date.** Among the Resettlement Benefits to be given to APs are Subsistence Grants for Loss of Income. The Socioeconomic Surveys (SES), completed *January 28, 2005*, serve as the Cut Off Date for eligibility to receive the Income subsistence Grants for:

<sup>7</sup> East Bengal State Acquisition and Tenancy Act (1951, Revised 1998) and Land Administration Manual, GOB, pages 240, 243,

<sup>8</sup> The *Inventory of Households and Assets between the Embankment and the Bankline Report* is dated June 24, 2003.



Male And Female HH Heads; Small Business Enterprise (SBE) Proprietors and Employees; and for Tenants/Sharecroppers. As with the Inventory Survey data, the SES Cut Off Date is subject to verification by BWDB's Inventory Verification Committee (IVC) and approval by BWDB.

Land Acquisition is not covered by these Cut Off Dates. CCL will be paid by the DC as per GOB LA Law; and the INGO, with BWDB approval, will provide Grants for Replacement Value of Land and other properties established by the PVAT and according to the Resettlement Entitlement Matrix in Section 4 below.

#### 4 The Resettlement Entitlement Matrix

Through the District Administration and the INGO, the BWDB will provide the CCL + 50% additional cost as premium and Resettlement Benefits respectively in accordance with the Land Acquisition Act and the Resettlement Entitlement Matrix of the RP, as legally agreed between the GOB and the ADB. The Resettlement Entitlement Matrix is shown below:

Resettlement Entitlement Matrix<sup>9</sup>

Type of Loss	Application	Definition of APs	Entitlement	Expected Results
1. Loss of agricultural/ fallow land, water bodies, etc.	Land on the Project right of way along the bankline acquired by DC	Legal owners of land	<ul style="list-style-type: none"> <li>✓ Replacement value of land<sup>10</sup></li> <li>✓ Refund of registration cost incurred for replacement land purchase determined by the BWDB through NGO.<sup>11</sup></li> </ul>	Replacement of land or the value to the APs
2. Loss of homestead and commercial land	Land on the Project right of way along the bankline acquired by DC	Legal owners of land	<ul style="list-style-type: none"> <li>✓ Replacement value of land at market price</li> <li>✓ Refund of registration cost incurred for replacement land purchase determined by the BWDB through NGO.<sup>12</sup></li> </ul>	Replacement of homestead/commercial land
3. Loss of under water land <sup>13</sup>	Land on the Project right of way within the river along the Bankline, if acquired	Legal owner(s) of land and (DC) if owns the khas land after legally established AD line; the previous private owners of land below the AD line	<ul style="list-style-type: none"> <li>✓ In case of khas land, replacement value of land assessed by DC without additional 50% as premium to respective DCs</li> <li>✓ Resettlement Benefit for land assessed by PVAT, to the previous owner(s) of eroded land</li> <li>✓ Refund of registration cost incurred for purchase of replacement land not exceeding PVAT determined value</li> </ul>	Replacement of land or the value to the owner as his/her ownership ceases
4. Loss of residential and/or commercial structure by	Structure on the project right of way land along the	Owner(s) of structures identified by	<ul style="list-style-type: none"> <li>✓ Replacement value<sup>15</sup> of structure as determined by the BWDB through NGO;</li> </ul>	Reconstruction of structure at a new site

<sup>9</sup> As agreed by GOB and ADB in Aide Memoire of the Loan Appraisal Mission, 25 June 2002, Resettlement Framework and confirmed in the Loan Agreement, November 25, 2002.

<sup>10</sup> Replacement Value will be 'Market Value,' which will be determined by PVAT and is generally more than the CCL + 50% as premium given by the DC. The difference will be through a Resettlement Grant, when the PVAT determined 'Market Value' is more than the CCL + 50% as premium paid as per GOB LA Law. See MARV above, item (k). This clarification requested by ADB Safeguard Review Mission Report, September 2004, para. 23 (ii), attached to fax from ADB, Director, AENR Division, November 17, 2004.

<sup>11</sup> Not to exceed PVAT determined value. Role of PVAT is set out in Resettlement Framework, Para. 12.

<sup>12</sup> Not to exceed PVAT determined value. Role of PVAT is set out in Resettlement Framework, Para. 12.

<sup>13</sup> This provision included as per request by ADB: Letter from ADB, Director, AENR Division, General Comments Item (iv), July 31, 2004.



Type of Loss	Application	Definition of APs	Entitlement	Expected Results
owners/informal settlers from the project rights of way land.	bank line	the DC and SES <sup>14</sup>	<ul style="list-style-type: none"> <li>✓ Taka 2,000 as transfer grant for relocation of residential and commercial structure</li> <li>✓ Taka 5,000 for homestead/land development grant</li> <li>✓ Tk. 3,000 house reconstruction grant<sup>16</sup></li> <li>✓ Salvaged materials free of cost</li> </ul>	
5. Loss of trees, crops, perennials	Standing crops, trees on the right of way land	Owners of land	<ul style="list-style-type: none"> <li>✓ Compensation at the rate estimated by the Forest Department and the Agriculture Extension Department</li> <li>✓ Salvaged materials free of cost</li> </ul>	Compensation for standing crops and trees
6. Loss of access by tenants/sharecroppers to agricultural land for crop production	Agricultural plots on the project rights of way	Tenants of the land as identified by the SES	<ul style="list-style-type: none"> <li>✓ Taka 200 per decimal of agricultural land under tenancy/sharecropping contract farming<sup>17</sup></li> </ul>	Compensation for loss of access to farm land
7. Loss of income and work days due to displacement	Households affected by the project alignment/ROW	Head of households identified by the SES	<ul style="list-style-type: none"> <li>✓ Taka 2000 per household</li> <li>✓ Taka 3000 for households headed by women</li> <li>✓ Employment in the project construction work, if possible</li> </ul>	Subsistence and income in post-displaced period
8. Displacement of community structure	Community structure on the project rights of way	Community representative as identified by the SES	<ul style="list-style-type: none"> <li>✓ Taka 2,000 as transfer grant for relocation of CPR</li> <li>✓ Plot inside embankment on BWDB or klns land</li> <li>✓ Taka 10,000 structure reconstruction grant</li> </ul>	Restoration of community structure for common benefits
9. Loss of diminished business or employment	Owners/operators of SBEs on the project rights of way	Owners and employees of the SBEs	<ul style="list-style-type: none"> <li>✓ Taka 2,000 to the owner and operators for business restoration;</li> <li>✓ Taka 1,500 to employees for income supplement</li> </ul>	Restoration of business after relocation
10. Vulnerability to resettlement and relocation	Vulnerable households or non-titled persons <sup>18</sup> on the project ROW	Households relocated on the new site of BWDB	<ul style="list-style-type: none"> <li>✓ Priority assistance in the social development programme</li> </ul>	Sustainable social development
11. Project induced erosion of char land	Char land if erodes due to the Project within 2 years of its completion	Owners/occupiers of eroded char land	<ul style="list-style-type: none"> <li>✓ Market value of concerned land assessed by PVAT to the owner-occupier by 100 per cent or share it 50-50 among owners and occupier for non-owner occupied land</li> </ul>	Project benefits shared to every impactees
12. Access to community/civic facilities <sup>19</sup>	All households on the ROW if they relocate in group	Households identified by SES/JVT	<ul style="list-style-type: none"> <li>✓ Community infrastructure facilities like access roads, plantation, tube-wells and sanitary latrines and drainage.</li> </ul>	Development of cluster settlements assisted by EA

## 5 Procedures for Receiving Resettlement and Other Grants

### (a) Identity (ID) Card

<sup>14</sup> As approved by BWDB.

<sup>15</sup> That is, the 'Market Price.'

<sup>16</sup> Per household/shop

<sup>17</sup> The DC pays 50 percent of crop value if TC is registered.

<sup>18</sup> These are the Heads of poor and vulnerable HHs identified by SES and through a plot by plot survey

<sup>19</sup> This provision included as per request by ADB: Letter from ADB, Director, AENR Division, Resettlement Plan for Removal of Old Embankment, Item (ii), July 31, 2004.

APs that get paid CCL by the District Administration and/or Resettlement Benefits from the BWDB will be termed as Entitled Persons (EPs). Each AP household head or EP will be given an Identity (ID) Card.





**(b) Entitled Person's File (EP File) & Entitlement Card**

All the losses of an EP will be computerized to an electronic EP File that can then, based on the Resettlement Entitlement Matrix, automatically summarize the EP's total losses and benefits at any point in time. This will be produced into a standardized report, the Entitlement Card; and the EP will be provided with all the benefits according to his/her loss as shown in the Entitlement Card. The INGO will distribute one (1) copy of their final Entitlement Card to each EP.

**(c) Purchase of Replacement Land**

If an EP chooses replacement land, the EP will, with the assistance of the INGO, scrutinize the replacement land owner's relevant documents. If the EP is satisfied, he/she will fix the price and register it. The EP then has to submit the relevant documents to BWDB for receiving the Resettlement Benefit.

All influential persons are requested to persuade owners of landed property in their own areas to sell their land to the EPs for the area's greater good.

**(d) Grievance Redress Committees (GRCs)**

The PIRDP and the MDIP will each have one Grievance Redress Committee (GRC). These GRCs have been constituted, and will be gazetted, to assist the resettlement activities. The GRC will consist of Sub-Divisional Engineer (SDE)/Assistant Engineer or any official with the same status from BWDB; the Area Manager/Deputy Team leader or equivalent officer/specialist of the INGO; the UP Chairman or a member of the concerned local government; and a representative of the APs. The BWDB representative will chair the GRC, and the INGO representative will act as Member Secretary.

The Scope of Works of the GRCs are shown in appendix-I.

**(e) Joint Verification Team (JVT):**

Joint Verification Teams (JVTs) will also be constituted at the PIRDP and MDIP. The JVT members will include the SDE/Assistant Engineer or any official with the same status from BWDB; a representative of the concerned Deputy Commissioner; and Area Manager/Deputy Team Leader or equivalent officer/specialist of the INGO. The BWDB representative will chair the JVT, and the INGO representative will act as Member Secretary.

The Scope of Works of the JVTs are shown in appendix-I.

**f) Property Valuation Advisory Team (PVAT)**

Property Valuation Advisory Teams (PVAT) have been constituted by BWDB for PIRDP and MDIP to determine the current market price and replacement cost of acquired land, physical structures, trees and other property. The PVAT is comprised of the SDE/Assistant Engineer or any official with the same status from BWDB; a representative of the concerned Deputy Commissioner; and the Area Manager/Deputy Team Leader or equivalent officer/specialist of the INGO. The BWDB representative chairs the PVAT, and the INGO representative acts as Member Secretary.




The Scope of Works of the PVATs are shown in appendix-I.

5. **Other Information/Procedures for Entitled Persons (EPs)**

- In order to receive their CCL, EPs must produce at the DC's office their ownership deed, record, rent receipt, mutation document, share document, or other relevant proof of ownership.
- Until and unless the legal owners receive the CCL from the Deputy Commissioner, BWDB cannot provide the Resettlement Benefit grants through the INGO for the relevant plot.
- If replacement land is purchased within the period of RP implementation, and the evidence of properly used stamp duty and other relevant documents is produced in the INGO's field office, the stamp duty and registration cost will be refundable at the rate provisioned in the RP.
- The EPs will receive an ID Card bearing ID number and photograph of the EP, signed by BWDB's and the INGO's assigned representatives. The EP will need to produce their ID Card to receive Resettlement Benefits.
- The entitlement determined by BWDB through the INGO as per RP provision will be disbursed through a 'Crossed Bank Cheque'<sup>20</sup> on the date declared earlier and in the presence of local UP chairman/member. For this purpose, the EP must open a bank account.
  - The BWDB or INGO field offices at PIRDP and MDIP may be contacted for any additional information regarding acquisition and resettlement. The INGO will provide necessary assistance to all EP.
  - Affected tenants/sharecroppers will be identified by the JVT and certified by the relevant landowner and the UP chairman/member.

**Note:** APs will get compensation as per 1982 Act and resettlement benefit according to the Resettlement Entitlement Matrix shown above in Section 3. This *Resettlement Information Brochure* is amendable as per requirement and approval of BWDB and the ADB.

<sup>20</sup> A 'Crossed Bank Cheque' can only be cashed through being deposited in the EP's account first.



## **Annex 3**

### **Internal RP implementation Monitoring Indicators**

### **Annex 3**

#### **Internal RP implementation Monitoring Indicators**

There is a necessity to establish an internal monthly monitoring system to understand the physical and financial progresses in resettlement implementation and achievement in key resettlement activities in relation to time spent. The EA will consider that as the performance of the agencies involved and plan the future action as per the result of the monitoring. The BWDB in consultation with the Project Resettlement Specialists, INGO and the field executives will establish some key indicators like budget and time frame, delivery of AP entitlements, consultation, grievance and any special issues for monitoring purposes.

The project will create a databank and automated software to compare and verify any information and data flow and adoption for implementation of RPs including GRC cases. The project will verify progress and achievement of implementing NGO and devise formats for estimating various progress.

In addition to the monitoring of the qualitative information the attached format will be used for reporting the quantitative aspects of the RP implementation on a monthly basis. BWDB will fix the item and sub-item Weightage in consultation with the INGO.



Internal RP implementation Monitoring format (automated)

Sub-project:

JMREMP

Major items of action	Item weight (%)	Specific action steps (sub-items)	Distribution of Sub-Item weight (%)	Unit	Planned Total	Progress in quantity			Cumulative Progress in %			Progress during the month in %		
						up to the month	till last month	during the month	Sub-Item Progress	Item Progress	Project Progress	Sub-Item Progress	Item Progress	Project Progress
1) Recruitment, training and deployment	5	1. Deployment of managerial staff / Consultants	30	Man-month										
		2. Deployment of resettlement workers	30	Man-month										
		3. Training and mobilization	40	No. of RWs										
2) Adopting the Resettlement Plan	5	1. Review of RP	25	%										
		2. Devise corrections to the RP	25	%										
		3. Submission of comments to RB	25	%										
		4. Approval of RP with corrections	25	%										
3) Socio-economic survey	10	1. Designing the surveys	15	%										
		2. Field survey and collection of data	35	%										
		3. Computerization of field data	25	%										
		4. Data analysis and report generation	25	%										
4) Valuation of affected property	10	1. Formation of PVAT	20	%										
		2. Planning for valuation	20	%										
		3. Communication and collection of data	45	%										
		4. Recommendation	15	%										
5) Information campaign	6	1. Distribute information brochure	40	EP										
		2. Personal contacts	30	EP										
		3. Public consultation meetings	30	Times										

Major items of action	Item weight (%)	Specific action steps (sub-items)	Distribution of Sub-Item weight (%)	Unit	Planned Total	Progress in quantity			Cumulative Progress in %			Progress during the month in %		
						up to the month	till last month	during the month	Sub-Item Progress	Item Progress	Project Progress	Sub-Item Progress	Item Progress	Project Progress
6) Relocation of project Affected Persons	5	1. Motivate EPs	40	EP										
		2. Payment of Transfer Grant	60	EP										
7) Identification of Eps	12	1. Collection of award data	20	EP										
		2. Assigning ID numbers	20	EP										
		3. Photographing EPs	20	EP										
		4. Issuance of ID cards	30	EP										
		5. Distribution of ID cards	10	EP										
8) Grievance Redress	5	1. Members given in GRCs	15	Nos.										
		2. Receiving complaints / claims from EPs	35	EP										
		3. Disposing off complaints	35	EP										
		4. Assist EPs in replacement land purchase/Relocation	15	HHs										
9) Information Management/Technical services	10	1. Finalization of resettlement budget	10	%										
		2. Preparation of information brochure	10	%										
		3. Preparation of operation manual	10	%										
		4. Designing ID card, EP file, EC	10	%										
		5. Develop ID numbering system	10	%										
		6. Computerization of award data	10	EP										
		7. Develop software for EP file & EC	20	%										
		8. Develop software for computerized MIS	20	%										
10) Resettlement of Project Affected Persons.	15	1. Assist EPs to collect CCL	10	EP										
		2. Preparation of EP files and ECs	20	Sets										

Major items of action	Item weight (%)	Specific action steps (sub-items)	Distribution of Sub-Item weight (%)	Unit	Planned Total	Progress in quantity			Cumulative Progress in %			Progress during the month in %		
						up to the month	till last month	during the month	Sub-Item Progress	Item Progress	Project Progress	Sub-Item Progress	Item Progress	Project Progress
		3. Opening bank account by the EPs	15	Nos.										
		4. Organize payment of grants from BR	45	EP										
		5. Assist vulnerable EPs in resettlement	10	Nos.										
11) Rehabilitation of the APs	7	1. HRD training received	15	APs										
		2. OSD training received	30	APs										
		3. Credit disbursed	55	Tk.										
12) Supervision and Management	5	1. Supply of manpower and logistics	25	mms										
		2. Liaison with BR and other agencies	15	Times										
		3. Monitoring through CMIS	25	Month										
		4. Administrative management	35	Month										
13) Performance Reporting	5	1. Inception report	15	Nos.										
		2. Monthly progress report	50	Nos.										
		3. Draft final report	20	Nos.										
		4. Final report	15	Nos.										
											-			-

## **Annex 4**

### **Independent Monitoring of Resettlement Activities**

**Annex 4**

**Jamuna Meghna River Erosion Mitigation Project  
Land Acquisition and Resettlement  
Independent Monitoring of Resettlement Activities  
Terms of Reference**

[Draft]

**I. Background**

1. The Bangladesh Water Development Board (BWDB), Ministry of Water Resources, Government of Bangladesh, has undertaken riverbank protection works to protect (i) the Pabna Irrigation and Rural Development Project (PIRDP) and (ii) the Meghna-Dhonagoda Irrigation Project (MDIP) from the onslaught of erosions by the Jamuna and Meghna rivers respectively under the banner of Jamuna Meghna River Erosion Mitigation Project (the Project). The Asian Development Bank (ADB) is financing the Project.
2. The Project has considered construction of revetment as structural measures along 4.44 km bankline in MDIP in Matlab under Chandpur district and 7.0 km bankline in PIRDP in Bera under Pabna district. The revetment will be constructed on an approximately 67meter wide bankline for MDIP and approximately 72meter wide bankline for PIRDP. Based on comprehensive socioeconomic surveys conducted in February - May 2002, a Resettlement and Social Development Plan (RSDP) has been prepared by BWDB. Subsequently, Resettlement Plans have been prepared for subproject civil works requirement for the year 2004/05 including a separate full RP for the 600 m Old Embankment (OE) in PIRDP following the resettlement framework of the RSDP which outlines the measures for relocation and resettlement programmes for the affected households, entitlement matrix, the institutional framework, implementation schedule and monitoring and evaluation.
3. The Project envisages acquisition of about 80 Ha of land, mainly along the riverbanks, over three years effecting displacement of about 500 households with their homestead and some small business enterprises in the two subprojects. In addition to that some people will lose agricultural land. Due to changing nature of the bankline, land will be acquired annually as per requirement of the construction schedule of civil works during the dry season within the Project implementation period up to 2008. More RPs will come out for the subprojects as a result of acquisition of land for each year's construction.
4. The BWDB will implement the RPs (present and future) engaging an experienced non-governmental organization (NGO) in the two subproject areas. The NGO will implement the RPs as per the resettlement policy and spirit of the social development plan of the RSDP, ensure stakeholders participation as per the Project need, and provide technical assistance for compensating the APs as per RPs policy and packages.
5. The construction supervision consultant through its national and international resettlement specialists will supervise and monitor the resettlement activities for the Project. BWDB is intending to engage an independent consultant to ensure complete and objective information on monitoring and evaluation of the resettlement interventions.

## II. Objectives of Independent Monitoring and Evaluation

6. In order to implement the RPs properly, independent monitoring by third party of the executing agency, the supervision consultant and the implementing NGO, preferably by an external monitoring consultant has been considered effective. Through independent monitoring, the executing agency can help ensure RP implementation activity efficient. It will be possible to identify bottlenecks and amend/improve the RP implementation procedure or payment modality through executive order, if found necessary. The major objectives of engaging the independent monitor are to:

- Assess the overall approach of resettlement activities along eroding bank lines
- Verify results of internal monitoring;
- Assess whether resettlement objectives have been met; specifically, whether livelihoods and living standards have been restored or enhanced;
- Assess resettlement efficiency, effectiveness, impact and sustainability drawing lessons as a guide to future resettlement policy making and planning; and
- Ascertain whether the resettlement entitlements were appropriate in meeting the objectives, and whether the objectives were suited to AP conditions.

## III. Scope of Work - Specific Tasks

7. The independent consultant will set up a set of baseline indicators reviewing available data and or collecting primary data for monitoring and evaluation, building upon the Projects' own record keeping system. It may also include maps, charts, photographs or affected property, copies of contracts and land titles, payments, and valuation documents relating to resettlement. Specific tasks of the monitor are to

- Establish system of internal monitoring to assess progress in meeting key targets in the Resettlement Plan: budget and time frame, delivery of AP entitlements, consultation, grievance and special issues and benefits.
- Conduct regular reviews, based on internal monitoring and evaluation reports, involving key stakeholders including AP representatives. Reach consensus on actions required to improve resettlement performance and implement them.
- Establish a system for external monitoring and evaluation to assess achievement and suitability of resettlement objectives.
- Establish monitoring and evaluation reporting methods and reporting requirements.
- Involve APs, hosts, NGOs and community in Project monitoring and evaluation using appropriate methods.
- Include an ex-post evaluation of resettlement to be conducted by the independent monitor after completion of the Project.
- Review lessons learned for resettlement policy making and planning.

8. In specific to the Project the independent monitor should perform the following activities

- Monitor the authenticity of the data and the approach for generation of those.

- Review justification for changes in RP policy and budget.
- Verify progress and achievement of implementing NGO and devise formats for estimating various indicators responsible for achievement of progress.

#### **IV. Monitoring indicators and Information Needed**

9. The information needed for independent monitoring are as follows:

- 1) Basic information on AP households
  - i) Location
  - ii) Composition and structure, ages, educational and skill levels
  - iii) Gender of household head
  - iv) Access to health, education, utilities and other social services
  - v) Housing type
  - vi) Land and other resource owning and using patterns
  - vii) Occupations and employment patterns
  - viii) Income sources and levels
  - ix) Agricultural production data
  - x) Participation in neighbourhood or community groups
  - xi) Value of all assets forming entitlements and resettlement entitlements
- 2) Restoration of living standards
  - i) Cost of compensation and entitlements
  - ii) Adoption of housing options developed
  - iii) Restoration of perceptions of "community"
  - iv) Replacement of key social and cultural elements
- 3) Restoration of livelihoods
  - i) Cost of compensation and entitlements
  - ii) Degree of sufficiency of the compensation and entitlements
  - iii) Availability of replacement land
  - iv) Degree of sufficiency of transfer and relocation grants to cover the costs incurred
  - v) Degree of sufficiency of income substitution allowances
  - vi) Degree of sufficiency of assistance for re-establishment of business enterprises
  - vii) Income earning opportunities provided to the vulnerable APs and their adequacy
  - viii) Degree of sufficiency of the jobs provided to the APs to restore pre-project income level
- 4) Levels of AP satisfaction

- i) Level of the knowledge about resettlement procedures and the entitlements
  - ii) Knowledge base on fulfillment of these provisions
  - iii) AP assessment on restoration of living standards and livelihoods
  - iv) Knowledge on GRC mechanism and conflict resolution procedure
- 5) Effectiveness of Resettlement Planning
- i) Assistance provided to land speculators
  - ii) Sufficiency of time and budget to meet objectives of the RPs
  - iii) Degree of generosity of the entitlements
  - iv) Identification of vulnerable groups
  - v) Dealing with unforeseen problems by resettlement implementers
- 6) Other Impacts
- i) Unintended environmental impacts
  - ii) Unintended impacts on employment or incomes

## **V. Approach and Methodology**

### *A. General Approach*

11. Appropriate methods will be followed to collect field level information in order to review and compare the socio-economic condition of APs "before" and "after" resettlement program. Collected information on the key indicators of resettlement progress, efficiency, effectiveness, impact and sustainability will be analyzed. The monitoring and evaluation consultant will also conduct at least one ex-post evaluation surveys to assess the achievement of resettlement objectives, the changes in living standards and livelihoods and the restoration of the economic and social base of the APs.

### *B. Detailed Methodology*

12. The independent monitor will use existing baseline census and survey data with their periodic updates. In specific the independent monitor perform its activity in the following methods:

13. Review pre-project baseline data on income and expenditure, occupational and livelihood patterns, leadership, community organizations and cultural parameters.

14. Identify an appropriate set of indicators for gathering and analyzing information on resettlement/rehabilitation impacts; the indicators shall include but not limited to issues like relocation of affected people, delivery of entitlement, and level of satisfaction by the beneficiaries of the programs.

15. Review result of internal monitoring and verify claims through random checking at the fields level to assess whether resettlement/ rehabilitation objectives have been generally met. Involve the APs and community groups in assessing the impact of resettlement programs for monitoring and evaluation purposes.

16. Conduct both individuals and community level impact analysis through the use of formal and informal surveys, key informant interviewers, focus group discussions, community public



meetings, and in-depth case studies of APs/women from the various social classes to assess the impact of RP implementation.

*C. Methodology for Participatory Rapid Appraisal*

17. The affected and host people should be involved in the monitoring and evaluation process to solve day-to-day problems arising during resettlement operations. APs, local CBOs, and/or NGOs should be involved in the process. The key players should be involved in the evaluation design and implementation. Participatory Rapid Appraisal (PRA) techniques should be undertaken to foster the involvement of APs and other key stakeholders in resettlement monitoring and implementation. The methodology of the PRA should be as follows:

- i) Key informant interviews: select local leaders, village workers or persons with special knowledge or experience about resettlement activities and implementation.
- ii) Focus group discussion: specific topics (e.g. land compensation payments, services at resettlement sites, income restoration, and gender issues)
- iii) Field observations on status of resettlement implementation, plus individual or groups interviews for cross-checking purposes.
- iv) Informal surveys/interviews: informal surveys of APs, hosts, village workers, resettlement staff, and implementing agency personnel using non-sampled methods.

## **VI. Required Resources**

18. The tasks require a consultant experienced in the field of resettlement planning, implementation and monitoring. The consultant should have sufficient technical and professional skill in dealing with involuntary resettlement as per ADB guidelines.

## **VII. Criteria for selection of Consultant**

19. The Consultant must be able to present appropriate evidence to verify his/her satisfactory performance in resettlement planning, implementation, monitoring and evaluation and preparation of analytical/evaluation reports meeting the standards of the external financiers.

## **VIII. Staffing for the Tasks**

20. The consultant must be able to present evidence of his/her skill and sufficient qualified, experienced and trained manpower to mobilize to the field to collect data according to the requirements. In order to carry out the tasks stipulated in this Terms of Reference, the field level input should be limited as shown in Table 3 below. The consultant should show the duration of their services and limit as per requirement in consultation with the civil works contact. However, the mobilization is based on field requirement only.

Table 3 Staffing for Independent Monitoring

Position	Nos. Unit	Estimated no. of man months
Resettlement Monitor	1	6
Data Collector/Data Processor	5	7.5
Total	06	13.5

**X. Stakeholders and their Responsibility****a. Responsibility of Executing Agency**

21. The Bangladesh Water Development Board through its Project Management Office and the Subproject Management Offices will ensure timely supply of background references, data and project options to the independent monitor. It will ensure uninterrupted access to work sites, relevant offices of the GOB and BWDB in particular. The independent monitor will sit in quarterly coordination meetings with the BWDB in presence of the supervision consultants and the BWDB should organize that at PMO or SMO level as appropriate.

22. Recommendation based on the result of the monitoring should be offered to BWDB to cover up the deficiencies identified by the independent monitor. The BWDB will accept the recommendations of the independent monitor if it is within the scope of work and there is nothing incorrect in the report.

**b. Responsibility of Supervision Consultant**

23. The supervision consultant will provide appropriate protocol at site or at its Project Office for the mission of the independent monitor. It will, on behalf of the EA, ensure free access to work sites, impact areas and the database on resettlement and civil works. The SC will ensure timely intimation of its civil works planning as and when made or updated during the construction period AND KEEP THE INDEPENDENT MONITOR INFORMED.

**c. Responsibility of RP Implementing NGO (INGO)**

24. The RP implementing NGO will assist and cooperate with the independent monitor through providing free access to its database and the automated management information system (MIS). It will provide copies of the progress reports and other reports as requested by the independent monitor. The INGO may have to carry out surveys as well for fulfillment of the requirements of the independent monitoring.

**d. Asian Development Bank**

25. The Asian Development Bank will review the activities of the independent monitor in light of the social safeguard strategy and the involuntary resettlement guideline. The Bank will ensure timely response from the EA on queries and recommendations from the independent monitor.

**XI. Time Frame**

26. The independent monitor will be employed from April 2005 until December 2008 with intermittent inputs from the professional team up to August 2008.

**XII. Reporting Requirement**

27. Half yearly monitoring report should be submitted to the BWDB and simultaneously to the ADB. An evaluation report at the end of the Project should be submitted to the BWDB and concerned parties with critical analysis of the achievement of the program and performance of the EA and NGO.

The independent monitor will report to BWDB and ADB based on some agreed upon formats developed in consultation with the BWDB.

### **XIII. Budget and Logistics**

28. The budget (Attachment 1) includes all expenses such as staff salary, training, computer/software, transport, field expenses and other logistics necessary for resettlement monitoring. The budget contains a workshop to be conducted together with the supervision consultant to disseminate and discuss the Project experience of implementation of resettlement plans along eroding riverbanks. Additional expense claims whatsoever outside the proposed and negotiated budget will not be entertained. VAT, Income Tax and other charges admissible will be deducted at source as per GOB rule. The Project has a maximum allocation of TK 2,000,000 for the services of Independent Monitor.

(Md. Sharif Al Kamal)  
Project Director  
Project Management Office (PMO)  
Jamuna-Meghna River Erosion Mitigation Project  
BWDB, Dhaka

## **Annex 5**

### **Approval of JVT, PVAT & GRC**

Appendix-1.

(Page 1 of 3)

গণপ্রজাতন্ত্রী বাংলাদেশ সরকার  
পানি সম্পদ মন্ত্রণালয়  
উন্নয়ন-০২ শাখা  
বাংলাদেশ সচিবালয়, ঢাকা

নং- পাসম-উঃ ২/এডিবি-২/২০০৪ (খউ-২)/১৭

তারিখ- ৩১-০১-২০০৭ খ্রিঃ  
১৮-১০-১৪১১ ৭৪

## প্রজ্ঞাপন

এশীয় উন্নয়ন ব্যাংক (ADB) এর আর্থিক সহায়তায় বাংলাদেশ পানি উন্নয়ন বোর্ড (বাপাউনো) কর্তৃক বাস্তবায়নায়িত্ব  
'যমুনা মেঘনা রিভার ইরোশন মিটিগেশন প্রকল্প (JMREMP)' এর আওতায় ২টি উপ-প্রকল্প যথাক্রমে (১) মেঘনা বন্যপ্রদেশ সেচ  
প্রকল্প (MDIP) ও (২) পাবনা সেচ ও পল্লী উন্নয়ন প্রকল্প (PIRIDP) গ্রহণের প্রেক্ষিতে ভূমি অধিগ্রহণের ফলে ক্ষতিগ্রস্ত লোকজনকে  
প্রচলিত আইনের অধীনে এবং উন্নয়ন সহযোগীর সাথে সম্মত পুনর্বাসন পরিকল্পনা (Resettlement Plan) অনুযায়ী পুনর্বাসন করা  
বিষয়ে প্রত্যাশী সংস্থা বাংলাদেশ পানি উন্নয়ন বোর্ডকে সহায়তা প্রদানের জন্য নিয়োক্ত সদস্যগণের সমন্বয়ে উপ-প্রকল্প ২টির জন্য ৩টি  
করে মোট ৬ (ছয়)টি কমিটি গঠন করা হ'লঃ

(১) Joint Verification Team (JVT) : গঠন ও কার্যপরিধি

Joint Verification Team (JVT) for PIRDP (at Pabna)  
Joint Verification Team (JVT) for MDIP (at Chandpur)

## গঠনঃ

- |  |   |             |
|--|---|-------------|
| (ক) বাংলাদেশ পানি উন্নয়ন বোর্ডের প্রতিনিধি<br>(উপ-বিভাগীয় প্রকৌশলী/সহকারী প্রকৌশলী/সমপর্গায়ের কর্মকর্তা)                    | - | মহা পরিচালক |
| (খ) সংশ্লিষ্ট জেলা প্রশাসক এর মনোনীত প্রতিনিধি   | - | সদস্য       |
| (গ) পাউবো-কে সহায়তা প্রদানকারী এনজিও এর প্রতিনিধি<br>(ডেপুটি টিম লিডার, এরিয়া ম্যানেজার অথবা সমপর্গায়ের কর্মকর্তা/বিশেষজ্ঞ) | - | সদস্য সচিব  |

## কার্য পরিধি :

- (ক) পুনর্বাসন কর্মসূচী প্রণয়নকালে বাপাউনো তার পরামর্শকের সহায়তায় আর্থ-সামাজিক আবেগের মাধ্যমে প্রকল্পের কার্যক্রম  
ব্যক্তিগত তালিকা ও ক্ষতিগ্রস্ত সম্পদের পরিমাণ এবং অধিগ্রহণ আইনের আওতায় যৌথ আবেগের মাধ্যমে প্রকল্পের  
ক্ষতিগ্রস্তদের তালিকা ও ক্ষতির পরিমাণ যাচাইপূর্বক সমন্বয় করে পুনর্বাসনের জন্য চূড়ান্ত তালিকা প্রণয়ন, সংশ্লিষ্ট প্রকল্পের  
স্বাক্ষরকরণ ও প্রকল্প পরিচালকের নিকট পেশকরণ।
- (খ) বাংলাদেশ পানি উন্নয়ন বোর্ড কর্তৃক প্রস্তাবিত প্রকল্প সীমানায় অবস্থিত বাপাউনো'র নিয়ন্ত্রণ বা মন্ত্রণালয়ের গ্রামিকো জমিদার মাফ  
বসবাসকারীদের সনাক্তকরণসহ প্রকল্প পরিচালকের নিকট পেশকরণ।
- (গ) প্রকল্পের সময়সীমা (বাস্তবায়নকাল) অনুসরণে উপরোক্ত কার্যাদি সম্পাদন করে প্রয়োজনীয় কাগজপত্র/প্রতিবেদন সংশ্লিষ্ট  
কর্মকর্তাগণের নিকট পেশকরণ।

(২) Property Valuation Advisory Team (PVAT) : গঠন ও কার্য পরিধি

Property Valuation Advisory Team (PVAT) for PIRDP (at Pabna)  
Property Valuation Advisory Team (PVAT) for MDIP (at Chandpur)



Appendix-1  
(Page 2 of 3)

**গঠন :**

- |  |   |             |
|--|---|-------------|
| (ক) বাংলাদেশ পানি উন্নয়ন বোর্ডের প্রতিনিধি<br>(উপ-বিভাগীয় প্রকৌশলী /সহকারী প্রকৌশলী /সমপর্যায়ের কর্মকর্তা)                  | - | আইনবায়ক    |
| (খ) সংশ্লিষ্ট জেলা প্রশাসক এর মনোনীত প্রতিনিধি   | - | সদস্য       |
| (গ) পাউবো-কে সহায়তা প্রদানকারী এনজিও এর প্রতিনিধি<br>(ডেপুটি টীম লিডার, এরিয়া ম্যানেজার অথবা সমপর্যায়ের কর্মকর্তা/বিশেষজ্ঞ) | - | সদস্য- সচিব |

**কার্য পরিধি :**

- (ক) অধিগ্রহণের ফলে ক্ষতিগ্রস্ত ভূমি ও অন্যান্য সম্পদের মূল্য বাজার দর অনুযায়ী ভূমি ও অন্যান্য সম্পদের বদলী মূল্য নিরূপনে আইনানুগভাবে নির্ধারিত কর্তৃপক্ষকে সহায়তাকরণ।
- (খ) বাংলাদেশ পানি উন্নয়ন বোর্ড ও অন্যান্য সরকারী ক্ষমিতে অবস্থানরত ব্যক্তিদের ক্ষতিগ্রস্ত সম্পদের মূল্য বাজার দর অনুযায়ী সম্পদের বদলী মূল্য নিরূপনে আইনানুগভাবে নির্ধারিত কর্তৃপক্ষকে সহায়তাকরণ।
- (গ) ক্ষতিপূরণের চেক বিতরণে সঠিকতা নিরূপনে সহায়তাকরণ।
- (ঘ) ঘরবাড়ী/অবকাঠামো/গাছপালা/ফসল ইত্যাদির ক্ষতিপূরণ মূল্য নিরূপনে সংশ্লিষ্ট বিভাগকে সহায়তাকরণ।
- (ঙ) প্রকল্পের সময়সীমা (বাস্তবায়নকাল) অনুসরণে উপরোক্ত কার্যাদি সম্পাদন করে প্রয়োজনীয় কাগজপত্র/প্রতিবেদন বাংলাদেশ পানি উন্নয়ন বোর্ডের সংশ্লিষ্ট প্রকল্প পরিচালক ও জেলা প্রশাসকের কাছে পেশকরণ।

**(৩) Grievance Redress Committee (GRC) : গঠন ও কার্য পরিধি**

Grievance Redress Committee (GRC) for PIRDP (at Pabna)

Grievance Redress Committee (GRC) for MDIP (at Chandpur)

**গঠন :**

- |  |   |             |
|--|---|-------------|
| (ক) বাংলাদেশ পানি উন্নয়ন বোর্ডের প্রতিনিধি<br>(উপ-বিভাগীয় প্রকৌশলী /সহকারী প্রকৌশলী /সমপর্যায়ের কর্মকর্তা)                  | - | আইনবায়ক    |
| (খ) পাউবো-কে সহায়তা প্রদানকারী এনজিও এর প্রতিনিধি<br>(ডেপুটি টীম লিডার, এরিয়া ম্যানেজার অথবা সমপর্যায়ের কর্মকর্তা/বিশেষজ্ঞ) | - | সদস্য- সচিব |
| (গ) ইউনিয়ন পরিষদের চেয়ারম্যান<br>(ক্ষতিগ্রস্ত ব্যক্তি যে ইউনিয়নে নালিশ লিপিবদ্ধ করবেন)                                      | - | সদস্য       |
| (ঘ) ক্ষতিগ্রস্ত ব্যক্তিদের প্রতিনিধি   | - | সদস্য       |

**কার্য পরিধি:**

- (ক) প্রকল্প গ্রহণের কারণে ক্ষতিগ্রস্ত ব্যক্তিদের নালিশ এবং অনানী গ্রহণ।
- (খ) ক্ষতিগ্রস্ত ব্যক্তিদের নালিশ যদি ভূমি অধিগ্রহণ অধ্যাদেশ এর সালিশ (Arbitration) পদ্ধতি অথবা প্রচলিত আইনের আওতাভুক্ত কোন বিষয় হয়, তবে এ কমিটি উক্ত নালিশ সংশ্লিষ্ট জেলা প্রশাসক/কর্তৃপক্ষের নিকট পেশ করার পরামর্শ দিবে। নালিশ যদি প্রচলিত আইনের আওতাভুক্ত না হয় সেক্ষেত্রে প্রকল্পের পুনর্বাসন পরিকল্পনা (Resettlement Plan) এর নীতিমালার আলোকে বিষয়সমূহ নিষ্পত্তির ব্যাপারে কমিটি কর্তৃক সিদ্ধান্ত গ্রহণ।
- (গ) ভূমিহীন ক্ষতিগ্রস্ত ব্যক্তিদের নালিশকার্যে এই কমিটি কর্তৃক বর্ণিত পদ্ধতি অবলম্বনপূর্বক সিদ্ধান্ত প্রদান।

**নালিশ গ্রহণ ও নিষ্পত্তি করার পদ্ধতি :**

- (ক) ক্ষতিগ্রস্ত ব্যক্তি পরিচয়পত্র প্রাপ্তির ১ মাসের মধ্যে অথবা প্রাপ্য ক্ষতিপূরণ সম্বন্ধে তাহাকে অবহিত করার ১ মাসের মধ্যে লিখিতভাবে আইনবায়কের কার্যালয়ে আবেদন করতে পারবেন।



Appendix-I.  
(Page 3 of 3)

- (খ) এই কমিটি নালিশ প্রাপ্তির ১০ দিনের মধ্যে বিষয়টি নিষ্পত্তির জন্য বসবেন এবং এসংক্রান্ত যাবতীয় রেকর্ড ও সভার কার্যবিবরণী সংরক্ষণ করবেন।
- (গ) আহ্বায়কের কার্যালয়ে এই কমিটির যাবতীয় কাজ অণুষ্ঠিত হবে।
- (ঘ) কমিটি সিদ্ধান্ত গ্রহণের ভিত্তি অবশ্যই উল্লেখ করবে।
- (ঙ) কমিটি নালিশ প্রতিকার সংশ্লিষ্ট নিয়মাবলী এবং এসংক্রান্ত ক্ষতিগ্রস্তদের অধিকার স্থানীয়ভাবে কমিউনিটি সভায় এবং ক্ষুদ্র পত্রিকা বিলির মাধ্যমে সাধারণ জনসমক্ষে প্রচার করবে।

(মোসাম্মৎ নাসিমা বেগম)  
সিনিয়র সহকারী সচিব  
ফোন ৭১৬১৭২১

নং- পাসম-উঃ ২/এডিবি-২/২০০৪ (খন্ড-২)/১৭/১(১৯)

তারিখ- ৩১-০১-২০০৫ খ্রিঃ  
১৮-১০-১৪১১ বঃ

বিতরণ :

- ১। মন্ত্রিপরিষদ সচিব, মন্ত্রিপরিষদ বিভাগ, বাংলাদেশ সচিবালয়, ঢাকা।
- ২। সচিব, সংস্থাপন মন্ত্রণালয়, বাংলাদেশ সচিবালয়, ঢাকা।
- ৩। সচিব, স্বরাষ্ট্র মন্ত্রণালয়, বাংলাদেশ সচিবালয়, ঢাকা।
- ৪। আইন, বিচার ও সংসদ বিষয়ক মন্ত্রণালয়, বাংলাদেশ সচিবালয়, ঢাকা।
- ৫। সচিব, ভূমি মন্ত্রণালয়, বাংলাদেশ সচিবালয়, ঢাকা।
- ৬। সচিব, অর্থনৈতিক সম্পর্ক বিভাগ, শেরে বাংলা নগর, ঢাকা।
- ৭। সচিব, পরিবেশ ও বন মন্ত্রণালয়, বাংলাদেশ সচিবালয়, ঢাকা।
- ৮। সচিব, গৃহায়ন ও গনপূর্ত মন্ত্রণালয়, বাংলাদেশ সচিবালয়, ঢাকা।
- ৯। সচিব, কৃষি মন্ত্রণালয়, বাংলাদেশ সচিবালয়, ঢাকা।
- ১০। সচিব, পরিকল্পনা বিভাগ, শেরে বাংলা নগর, ঢাকা।
- ১১। সচিব, আই, এম, ই, ডি, শেরে বাংলা নগর, ঢাকা।
- ১২। মহা-পরিচালক, এন, জি, ও, বিষয়ক ব্যুরো, মৎস্য ভবন, রমনা, ঢাকা।
- ১৩। মহা-পরিচালক, বাংলাদেশ পানি উন্নয়ন বোর্ড, ওয়াপদা ভবন, মতিঝিল, ঢাকা।
- ১৪। বিভাগীয় কমিশনার, রাজশাহী বিভাগ, রাজশাহী।
- ১৫। বিভাগীয় কমিশনার, চট্টগ্রাম বিভাগ, চট্টগ্রাম।
- ১৬। উপ-নিয়ন্ত্রক, বাংলাদেশ সরকারী মুদ্রণালয়, তেজগাঁও, ঢাকা।

(তাকে উক্ত প্রজ্ঞাপন বাংলাদেশ গেজেট এর পরবর্তী সংখ্যায় প্রকাশের প্রয়োজনীয় ব্যবস্থা গ্রহণের জন্য নির্দেশক্রমে অনুরোধ করা হ'ল)।

১৭। জেলা প্রশাসক, পাবনা/চাঁদপুর।

১৮। প্রকল্প পরিচালক, যমুনা-মেঘনা রিভার ইরোশন মিটিগেশন প্রকল্প, হক চেনার, ৩ ডি, আই, টি এক্সটেনশন বাপাউবো, মতিঝিল, ঢাকা।

ডায়েরী নং- ৩৪

তারিখ: ১২/০৫

১। ভূস্বায়িক প্রকৌশলী/ডিজাইন ইউনিট	<input type="checkbox"/> প্রয়োজনীয় ব্যবস্থা নিন
২। নির্বাহী প্রকৌশলী-১	<input type="checkbox"/> অগাণ করুন
৩। নির্বাহী প্রকৌশলী-২	<input type="checkbox"/> খাইলে দিন
৪। নির্বাহী প্রকৌশলী-৩	<input type="checkbox"/> সভাসত দিন
৫। উপ-প্রধান (কৃষিভূবিদ)/বিএমইউ	<input type="checkbox"/> অবগতির জন্য
৬। উপ-পরিচালক (প্রশাসন)	
৭। ইকোনমিস্ট	
৮। উপ-বিভাগীয় প্রকৌশলী-১	
৯। উপ-বিভাগীয় প্রকৌশলী-২	
১০। উপ-বিভাগীয় প্রকৌশলী(পুর)/এমইউ	
১১। সহকারী প্রকৌশলী	
১২। হিসঃ রঃ কর্মকর্তা	
১৩। প্রধান নঃ কর্মী	

প্রকল্প পরিচালক

(মোসাম্মৎ নাসিমা বেগম)  
সিনিয়র সহকারী সচিব

## **Annex 6**

### **SUMMARY OF RESETTLEMENT FRAMEWORK AND SHORT RESETTLEMENT PLAN FOR SDL, MAY 2002**

### **LAND ACQUISITION AND RESETTLEMENT FRAMEWORK JULY 2002**

### **SUMMARY OF RESETTLEMENT FRAMEWORK AND SHORT RESETTLEMENT PLAN FOR SDL, MAY 2002**



## SUMMARY OF RESETTLEMENT FRAMEWORK AND SHORT RESETTLEMENT PLAN

### Introduction

The Resettlement Framework (RF) and a Short Resettlement Plan (RP) were submitted to the ADB by the Government of Bangladesh on May 14, 2002 with assurances that these would be followed during project implementation. A Summary RF and the Short RP, to serve as a model for future RPs, were *Appendix 12 to the Report and Recommendation of the President to the Board of Directors on a Proposed Loan to the People's Republic of Bangladesh for the Jamuna-Meghna River Erosion Mitigation Project (the RRP)*, June 4, 2002.<sup>41</sup>

The RRP stated that the resettlement activities will be implemented in accordance with ADB's involuntary resettlement and other social safeguard policies. In the context of the Project, a resettlement framework (RF) was prepared for PIRDP and MDIP to cover the riverbank protection work, for which specific site will be finalized at the final design stage in response to the shifting of riverine environment. The RF require the following procedures: (i) BWDB to carry out impact assessment surveys once the scope of each year's work is identified, based on preliminary technical designs; (ii) if impacts are found to be "significant", BWDB will prepare full RPs for each subproject; and (iii) if subproject impacts are less than significant, short RPs would be sufficient for project preparation. The short RPs must, however, comply with ADB's policy on involuntary resettlement and other social safeguard guidelines. In addition to the above, a short resettlement plan (RP) was prepared for SDL.

#### A. Resettlement Framework for the Riverbank Protection Works

1. **Scope and Impact:** The resettlement framework (RF) includes the framework for the proposed 7.0km and 4.4 km of protection work along the flood embankments along the Jamuna and the Meghna rivers in PIRDP and MDIP respectively to protect the project area from the progressive river erosion. The revetment works will be implemented over a 6-year period. The total amount of land acquired for revetment is estimated at 33 hectare (ha) in PIRDP and 22 ha in MDIP. While these lands will be eroded without the project implementation, this will displace 89 households including 9 small business enterprises with 547 persons to be displaced. In addition 150 households are likely to be affected by the loss of agricultural land along the bank line. These have to be further reviewed and finalized during the final design stage when the alignments for the protection works will be decided based on the morphological development at that time. The implementation of the project is expected to start in the first-quarter of 2003.

2. **Resettlement Policy:** Resettlement will be implemented following the legislation of the Government of Bangladesh including (i) Acquisition and Requisition of Immovable Property Ordinance 1982 and (ii) East Bengal State Acquisition and Tenancy Act (1951, revised 1994), and in accordance with the ADB's policy on involuntary resettlement.

---

<sup>41</sup> The *Land Acquisition and Resettlement Framework* was subsequently attached as Annex II to the Government of Bangladesh, Ministry of Water Resources, Bangladesh Water Development Board. 2002. *JMREMP, Modified Resettlement and Social Development Plan: Phase I*. July.

3. **Resettlement Principles and Entitlements:** Those affected will be assisted to maintain their original standard of living, at least equal to what they enjoyed prior to the Project. All types of losses including land, crops/ trees, structures, business/ employment, and workdays/ wages will be compensated. The owners of land acquired for protection work, including bank line/ eroded land within the 50-m right-of-way acquisition will be compensated at full replacement costs. Affected households will receive (i) additional cash grant to match replacement value, and (ii) other resettlement assistance such as shifting allowance, compensation for loss of workdays/income due to dislocation. Female-headed households and other vulnerable households will be eligible for further cash assistance for relocation and house reconstruction.

4. After the bank lines to be protected in each year's work are defined after the monsoon season, the following procedures are carried out: (i) BWDB undertake impact assessment surveys based on preliminary technical designs; (ii) if impacts are found to be "significant", BWDB will prepare full resettlement plans (RPs) for each section; and (iii) if subproject impacts are less than significant, short RPs would be sufficient for project preparation, in compliance with ADB's policy on involuntary resettlement and other social safeguard guidelines.

5. **Institutional Responsibilities and Costs:** BWDB has overall coordination, planning, implementation and financing responsibilities. An experienced NGO will be hired for RSDP implementation. A senior BWDB staff at the rank of executive engineer will be appointed as Chief Resettlement Officer to supervise the implementation work. BWDB will further ensure resettlement budgets are delivered on time to the DC office and the implementing NGOs for timely RP implementation. The cost of land acquisition and resettlement is estimated at Tk86.6 million (\$1.51 million). The Government of Bangladesh will provide the entire fund for land acquisition and resettlement.

6. **Disclosure, Consultation and Grievances:** Each RPs will be prepared and implemented in close consultation with the stakeholders and will involve focus group discussion (FGD) and meetings, particularly with the project-affected people. Copies of draft RPs will be distributed among NGOs/ community groups prior to project appraisal for local inputs. Grievances Redress Committee (GRC) will be established with representations from the EA, APs, women/vulnerable groups, local government and NGOs. The Resettlement Coordinator will chair the GRC. Other than disputes relating to ownership rights under the court of law, GRC will review grievances involving all resettlement benefits, relocation, and other assistance. Any grievances submitted to the GRC shall be resolved within a period of 2 to 3 weeks.

8. **Monitoring and Evaluation:** BWDB will establish a monthly monitoring system involving BWDB and implementing NGO staff, and prepare progress reports on all aspects of land acquisition/resettlement and social development activities. External monitoring will be assigned to an independent local expert/agency. BWDB will report to the ADB on land acquisition and resettlement/social development in the quarterly progress report.

## B. SHORT RESETTLEMENT PLAN FOR THE SECONDARY EMBANKMENTS IN PIRDP

9. **Scope and Impacts:** The short resettlement plan (RP) is associated with the construction of a 1.2km Secondary Defense Line (SDL) of embankments to protect some critical sections of the existing embankments in PIRDP. It will be implemented in 2003. The construction of the SDL will require acquisition of an estimated 10 ha of land. The proposed alignment largely consists of low-lying agricultural land. As a result, the project impact is limited to 3 households only (total affected persons 18). In addition to this, an estimated 150 households will experience some limited loss of agricultural lands from strip acquisition.

12. **Resettlement Policy:** Resettlement will be implemented following the Acquisition and Requisition of Immovable Property Ordinance 1982 and in accordance with the ADB's policy on involuntary resettlement.

13. **Stakeholder Consultation and Entitlements:** During the project preparatory stage, a consultation was held covering the SDL area. The feedback and observations made at the stakeholders' meetings have been used in preparing the entitlement matrix and project benefits for the affected people. The entitlement matrix recognizes seven types of losses to cover all potential losses, including loss of access by tenants (Figure A13-1).

**Figure A13-1. Resettlement Matrix<sup>42</sup>**

**Note: Some Revisions in Land Acquisition and Resettlement Framework, July 2002 below]**

Type of Loss	Application	Definition of APs	Entitlements	Expected Results
1. Loss of agricultural/ or any other type of land such as fishponds.	Land on the SDL right-of-way	Legal owners of land	<ul style="list-style-type: none"> <li>✓Cash compensation under GOB law by D.C.</li> <li>✓Additional cash grant to match market/replacement value to be determined by BWDB through independent valuation committee</li> <li>✓Refund of registration cost incurred for replacement land purchase</li> </ul>	Replacement of agricultural land or the value to the APs
2. Loss of homestead land	Land on the SDL right-of-way	Legal owners of land	<ul style="list-style-type: none"> <li>✓Cash compensation under GOB law by D.C.</li> <li>✓Replacement value of land.</li> <li>✓Refund of registration cost incurred for replacement land</li> </ul>	Replacement of homestead/ commercial land
3. Loss of residential structure by owners	Structure on the SDL right-of-way	Owner(s) of structures identified by DC and the SES	<ul style="list-style-type: none"> <li>✓Cash compensation under GOB law by D.C.</li> <li>✓Additional cash grant to match replacement costs</li> <li>✓Taka 2,000 as transfer grant for relocation</li> <li>✓Taka 7,500 for homestead/land development and reconstruction cost</li> </ul>	Reconstruction of structure at a new site
4. Loss of trees,	Standing crops,	Owners of land	✓Compensation at the rate	Compensation of

<sup>42</sup> Note that this *Entitlement Matrix* was subsequently revised in the following document in this Annex 6, the *Land Acquisition and Resettlement Framework, July 2002*.

Type of Loss	Application	Definition of APs	Entitlements	Expected Results
crops, perennials	trees on SDL RoW		estimated by the Forest Department and the Agriculture Extension Department	standing crops and trees
5. Loss of access by tenants/ sharecroppers	Agricultural plots on the SDL RoW	Tenants of the land as identified by the SES	✓Taka 200 per decimal of agricultural land under tenant/sharecropping contract farming	Compensation for loss of access to farm land
6. Loss of income and work days due to displacement	Households affected by SDL RoW	Head of households identified by the SES	✓Taka 2000 per household ✓Taka 3000 for households headed by women ✓Employment in the project construction work	Subsistence and income in post-displaced period
7. Additional assistance to the poor and vulnerable	Vulnerable households on the SDL RoW	Households relocated to new site	✓Lump sum poverty reduction assistance pf Taka 5,000 per households with incomes under the poverty line	Poverty reduction measures and development

15. **Implementation Responsibilities and Cost Estimates:** The same arrangement as described in RF is followed. The estimated land acquisition and resettlement cost for SDL is Taka 15 million (\$260,000). The Government will provide the entire fund for land acquisition and resettlement. The affected people, including those affected by land acquisition, will receive compensation prior to the start of work.

**LAND ACQUISITION AND RESETTLEMENT FRAMEWORK, JULY 2002<sup>43</sup>  
FOR THE JAMUNA-MEGHNA RIVER EROSION MITIGATION PROJECT,  
BANGLADESH**

**A. Project Background and Description**

1. The Jamuna-Meghna River Erosion Mitigation Project (the Project) involves protection of two subprojects, namely the Meghna-Dhonagoda Irrigation Project (MDIP), and Pabna Irrigation and Rural Development Project (PIRDP), from the onslaught of erosions by the Jamuna and the Meghna Rivers. Sections of the existing embankments in MDIP and PIRDP are likely to experience bankline erosion without protection work. An estimated 530,000 people will be affected in the event of any breaches with adverse impacts on the socioeconomic, livelihoods and food security situations in the project area.

2. The Project will implement riverbank erosion mitigation work consisting of a combination of structural and non-structural measures. The structural measures include revetment work using concrete blocks and sand-filled geo-textile bags while non-structural measures focus on emergency disaster preparedness, resettlement/social development and poverty reduction programs for project affected as well as vulnerable people living on the embankments. The proposed 11.4 km protection work will be implemented over a 7-year period involving both construction and strengthening of the existing protection work.

3. For the riverbank protection work, an estimated 57 ha of land will be acquired, comprising 35 ha in PIRDP and 22 ha in MDIP, which will otherwise be eroded without the Project intervention. An estimated 89 households will be relocated including 9 small business establishments. However, the alignment will be decided upon finalization of the design stage due to the active and dynamic riverine situation in the floodplain. The following policy framework will be used for resettlement of project-affected persons and guide the project preparation and implementation. The implementation of the Project is expected to start in the first-quarter of 2003. The Bangladesh Water Development Board (BWDB) is the executing agency (EA) of the project.

**B. Resettlement Policy Framework**

4. The current legislation governing land acquisition for the project include: (i) Acquisition and Requisition of Immovable Property Ordinance 1982 and (ii) East Bengal State Acquisition and Tenancy Act (1951, revised 1994). The 1982 Ordinance does not cover project-affected persons without titles or ownership records such as informal settlers/squatters. Further, the compensation paid does not constitute market or replacement value of the property acquired.

---

<sup>43</sup> The *Land Acquisition and Resettlement Framework* was attached as Annex II to the Government of Bangladesh, Ministry of Water Resources, Bangladesh Water Development Board. 2002. JMREMP, *Modified Resettlement and Social Development Plan (RSDP)*: Phase I. July..

5. The East Bengal State Acquisition and Tenancy Act (Section 7) defines the ownership and use right of alluvial (*nadi sikosti*) and diluvion land (*payosti*, reformation *in situ* or original site) in the country. Legally, GOB owns the bank lines and eroded land in the river. However, the 'original' owner(s) can claim the land if it reappears as a natural process within the 30 years from the date of erosion. The loss of land for the revetment work may reduce the possibility of any such claims to regaining access to new land in *in situ* or original site. There are also no legal provisions to compensate for land eroded in to the rivers, although the Jamuna Bridge Project provided compensation to people affected by erosion and flooding in association with the construction of the guide bund on char land and eroded land upon confirmation of titles.

6. The 1982 Ordinance and its subsequent amendments will be applied for land acquisition for the project. In the absence of a policy consistent with ADB policy on involuntary resettlements and poverty reduction, a project specific resettlement policy framework (RPF) and resettlement procedural guidelines (RPG) will be adopted. The RPF and RPG stipulations contained in this document shall apply to all subprojects/phases to be prepared and approved under the loan project. This will ensure that persons affected by land acquisition – whether it is floodplain, bankline or eroded land which is attributed to the Project works – will be eligible for appropriate compensation in this Project including any displacement of non-titled people. In the event that any non-titled people is displaced to free up sites, they will have priority for self selected relocation schemes and will be provided with compensation for structures and shifting allowance, formal lease contract for new sites and priority for the social development programme support. Like wise, any charland lost as a result of the Project work, will be compensated under the entitlement matrix in the resettlement framework. Finally, any involuntary resettlement effect associated with the flood embankment works that may arise as a result of floods and river erosion in the monsoon season will also be covered by the framework.

7. The RPF reflects the borrowers land acquisition laws/regulations and ADB's policy on involuntary resettlement and guidelines. It stipulates eligibility and provisions for all types of losses (land, crops/trees, structures, business/employment, and workdays/wages). Since land-for-land would not be a feasible option due to the ongoing erosions in the floodplain, the owners of land acquired for protection work, including bankline/eroded land within the 50-m right-of-way acquisition (from the revetment toe in the river to the floodplain on the bankline), will be compensated at full replacement costs. Households affected by land acquisition and compensated by the DC (Deputy Commissioner) for lost assets will receive (i) additional cash grant to match replacement value, and (ii) other resettlement assistance such as shifting/reconstruction allowances, and (iii) compensation for loss of workdays/income due to dislocation. Non-titled households will receive resettlement benefits based on socioeconomic survey prior to compensation to the titled project persons. Female-headed households and other vulnerable households will be eligible for further cash assistance for relocation and house reconstruction. Table 1 presents a comparison of the GOB laws and ADB policy, and how the policy gaps will be addressed, including assessment and valuation of acquired property, while Table 2 shows the compensation entitlement matrix under the RPF and Table 3 shows the entitlement matrix under the JFPR programme. [Note: Table 3 is

*not relevant for involuntary resettlement, so is not included in this Annex.]* The government has agreed to ensure that these would be implemented accordingly.

8. Erosion and flood-affected people on the embankment, particularly the poor and women with incomes below the poverty line, will receive assistance through the 'pilot' social development programme (SDP) for poverty reduction funded by the Japan Fund for Poverty Reduction (JFPR). The pilot project in Phase I includes (i) micro-credit for income-generation activities; (ii) community-based routine maintenance work for embankment and canal dike protection; (iii) plantation and social forestry along the embankment and canal dike alignment; and (iv) information and resource centre for networking, capacity building and empowerment. The EA will pay particular attention to developing effective poverty reduction strategies for households below the poverty line. The people involuntarily displaced from homes, assets, or income sources as well as non-titled people affected by the project will receive priority access to the Social Development Programme. This implies that the non-titled people affected will receive not only compensation at replacement cost for assets lost and other assistance to restore their economic and social base, but also have priority access to SDP.

### **C. Resettlement Procedural Guidelines**

9. The Resettlement and Social Development Plan (RSDP) has been submitted to the ADB prior to project appraisal and was further refined at appraisal. Specific RPGs have been established to guide preparation of appropriate subprojects.

10. The established RPGs require the following procedures: (i) BWDB to carry out impact assessment surveys once scope of each year's work are identified, based on preliminary technical designs; (ii) if impacts are found to be 'significant', BWEDB will prepare full RPs for each subproject; and (iii) if subproject impacts are less than significant, short RPs would be sufficient for project preparation. The short RPs must, however, comply with ADB's policy on involuntary resettlement and other social safeguard guidelines including consultation with people affected that would underpin the preparation of these RPs.

**Table 1: Measures Proposed to Bridge the Gaps between GOB and ADB Policy**

LAR Issues	GOB Policy	RSBP as per ADB Policy
<b>A. Assessment of Losses and Identification of Owner(s)</b>		
1. Land and physical property on the acquired property	The DC conducts joint verification with the requiring body and categorizes land by types, any assets thereon as well as identifies the owners of physical assets.	In addition to DC, the requiring body conducts census and SES to assess the losses and identifies owner(s) of acquired assets. In addition, the Implementing NGO (INGO) as a member of the Joint Verification Team confirms the Joint Verification Data of physical property for implementation adequacies.
2. Livelihood and income opportunities	GOB laws of acquisition of land and property do not count loss of income and employment.	Recognizes. The loss of income and employment through census and socioeconomic survey conducted by independent agency
3. Squatters/Illegal Occupants	Joint Verification Team assesses and recognizes the squatters as owners of structures they live in.	Recognizes loss of structure, place of residence through census and socioeconomic survey conducted by independent agency.
4. Social Dislocation	The DMC laws do not count social dislocation due to acquisition.	Recognizes social and emotional disturbance due to dislocation from original place of residence.
<b>B. Assessment of Compensation and Valuation</b>		
5. Land (Agricultural and Homestead)	Deputy Commissioners (DCs) consider recorded price for the preceding one-year	A land market survey is conducted by independent agency through structured survey and consultation for assessing the current market price of land. A Property Valuation Advisory Team (PVAT) recommends a replacement value as additional payments paid directly to owner(s) of acquired land.
6. Tree, crops, perennials	Prices from the Forest Department and Agricultural Extension are used for affected trees and standing crops.	The DC price is reviewed and additional value is added to ensure the market price. The PVAT recommends the replacement price of trees and crops
7. Structure & non-structure assets, etc.	PWD price is considered to assess the price of structure of different types.	The PWD price for different types of structure is reviewed. The PVAT also conducts valuation to recommend market price of structure at replacement value.
<b>C. Compensation Entitlement</b>		
8. Loss of land, structure, tree, crops, etc.	<ul style="list-style-type: none"> <li>Assessed market price of land and other immovable property and a 50% premium on that to legal owners</li> <li>Removal cost @ 12.5% of the assessed value.</li> <li>Auctions out the salvaged materials</li> </ul>	<ul style="list-style-type: none"> <li>Market Price at Replacement Cost assessed by PVAT</li> <li>Stamp Duty/Registrations cost is reimbursed for purchase of Replacement Land.</li> <li>Shifting and Reconstruction Assistance to facilitate relocation and reconstruction of structure at a new site</li> <li>Allowed to take salvaged materials free of cost</li> </ul>
9. Livelihood and Income Opportunities	<ul style="list-style-type: none"> <li>No provisions for loss of income and employment</li> </ul>	<ul style="list-style-type: none"> <li>Cash Assistance for Income Restoration</li> <li>Priority Assistance in the Social Development Program (SDP) and employment in civil works</li> </ul>
10. Informal Settlers/Squatters	<ul style="list-style-type: none"> <li>Assessed Market Value of structure including 50% premium on that or Removal Cost for moveable structures</li> </ul>	<ul style="list-style-type: none"> <li>Replacement Price of structure, and alternative House Plot</li> <li>Shifting and Reconstruction Assistance to facilitate relocation and reconstruction of structure at a new site</li> <li>Priority assistance in the Social Development Program and employment in civil works</li> </ul>
11. Social Dislocation	<ul style="list-style-type: none"> <li>No Assistance</li> </ul>	<ul style="list-style-type: none"> <li>Options for Relocation of the APs are considered for resettlement</li> <li>Renovation and extension of community facilities in host areas are provided</li> <li>Special assistance is provided to female-headed households and other vulnerable groups</li> </ul>



12. Unforeseen Impacts	<ul style="list-style-type: none"> <li>o No Assistance</li> <li>o For example, char land lost due to the stabilization works within 2 years of their completion will be compensated under the Entitlement Matrix agreed under the RF following the policy adopted under the Jamuna Multipurpose Bridge Project</li> </ul>
------------------------	---

**Table 2 Compensation Entitlement Matrix (Land Acquisition & Resettlement)**

[Note: Some revisions based on ADB mission requests are documented by footnote in main RP text Entitlement Matrix]

Type of Loss	Application	Definition of APs	Entitlement	Expected Results
Loss of agricultural/fallow land, water bodies, ditch, etc.	Land on the Project right of way along the bankline acquired by DC	Legal owners of land	<ul style="list-style-type: none"> <li>✓ Replacement value of land</li> <li>✓ Refund of registration cost incurred for replacement land purchase determined by the BWDB through NGO.</li> </ul>	Replacement of land or the value to the APs
Loss of homestead and commercial land	Land on the Project right of way along the bankline acquired by DC	Legal owners of land	<ul style="list-style-type: none"> <li>✓ Replacement value of land at market price</li> <li>✓ Refund of registration cost incurred for replacement land purchase determined by the BWDB through NGO.</li> </ul>	Replacement of homestead/commercial land
Loss of residential and/or commercial structure by owners/informal settlers from the Project rights of way land.	Structure on the Project right of way land along the bank line	Owner(s) of structures identified by the DC and SES <sup>44</sup>	<ul style="list-style-type: none"> <li>✓ Replacement value<sup>45</sup> of structure as determined by the BWDB through NGO;</li> <li>✓ Taka 2,000 as transfer grant for relocation of residential and commercial structure</li> <li>✓ Taka 5,000 for homestead/land development grant</li> <li>✓ Tk. 3,000 house reconstruction grant<sup>46</sup></li> <li>✓ Salvaged materials free of cost</li> </ul>	Reconstruction of structure at a new site
Loss of trees, crops, perennials	Standing crops, trees on the right of way land	Owners of land <i>and non-titled owners of trees/crops/perennials recognized by the owners of the land</i>	<ul style="list-style-type: none"> <li>✓ Compensation at the rate estimated by the Forest Department and the Agriculture Extension Department</li> <li>✓ Salvaged materials free of cost</li> </ul>	Compensation for standing crops and trees
Loss of access by tenants/sharecroppers to agricultural land for crop production	Agricultural plots on the Project rights of way	Tenants of the land as identified by the SES	<ul style="list-style-type: none"> <li>✓ Taka 200 per decimal of agricultural land under tenancy/sharecropping contract farming</li> </ul>	Compensation for loss of access to farm land

<sup>44</sup> As approved by BWDB.

<sup>45</sup> That is, the 'Market Price.'

<sup>46</sup> Per household/shop

Type of Loss	Application	Definition of APs	Entitlement	Expected Results
Loss of income and work days due to displacement	Households affected by the Project alignment/ROW	Head of households identified by the SES	<ul style="list-style-type: none"> <li>✓ Taka 2000 per household</li> <li>✓ Taka 3000 for households headed by women</li> <li>✓ Employment in the Project construction work, if possible</li> </ul>	Subsistence and income in post-displaced period
Displacement of community structure	Community structure on the Project rights of way	Community representative as identified by the SES	<ul style="list-style-type: none"> <li>✓ Taka 2,000 as transfer grant for relocation of CPR</li> <li>✓ Plot inside embankment on BWDB or <i>khas</i> land</li> <li>✓ Taka 10,000 structure reconstruction grant</li> </ul>	Restoration of community structure for common benefits
Loss of diminished business or employment	Owners/operators of SBEs on the Project rights of way	Owner and employees of the SBEs	<ul style="list-style-type: none"> <li>✓ Taka 2,000 to the owner and operators for business restoration;</li> <li>✓ Taka 1,500 to employees for income supplement</li> </ul>	Restoration of business after relocation
Vulnerability to resettlement and relocation	Vulnerable households or non-titled persons on the Project ROW	Households relocated on the new site of BWDB	✓ Priority assistance in the social development programme	Sustainable social development
Project induced erosion of char land	Char land if erodes due to the Project within 2 years of its completion	Owners/occupiers of eroded char land	✓ Market value of concerned land assessed by PVAT to the owner-occupier by 100 per cent or share it 50-50 among owners and occupier for non-owner occupied land	Project benefits shared to every impactees

**D. Institutional Responsibilities and RSDP Cost**

11. The Ministry of Water Resources (MOWR) through BWDB has overall coordination, planning, implementation and financing responsibilities. BWDB fully recognizes the complexity of the resettlement and social development programs in the project. Therefore, BWEDB will hire resettlement specialists under a team of consultants as well as experienced NGOs for RSDP implementation with clearly defined tasks, including micro-credit for poverty reduction and community capacity building under JFPR programs. BWDB with the assistance of resettlement specialist(s) will undertake land acquisition survey, census and asset inventory survey and prepare full/short Resettlement Plans and proposals for land acquisition plans through sub-contracting with a local agency under the consultancy. During the process, BWDB with the assistance of consultants will ensure that (i) the agency responsible for RP preparation for subprojects is aware of the RPF and RPG arrangements for resettlement planning so that appropriate entitlements and mitigation measures are established in the RP; and (ii) resettlement budgets are delivered on time to the DC office and the implementing NGOs for timely RP implementation. BWDB will also ensure that all Full and/or Short RPs should be submitted to ADB for approval, and that funds for compensation and entitlements under the RPs are fully provided directly to APs prior to the award of the civil award contracts.

12. Upon clearance of land acquisition proposal by Deputy Commissioner of Ministry of Land, a property valuation advisory team (PVAT) will be formed with representative from the BWDB in the chair, representative from the implementing NGO as member secretary and the representation from the Deputy Commissioners through Government gazette to determine replacement market price of land and properties. A senior BWDB staff at the rank of executive engineer will be appointed as Chief Resettlement Officer to supervise the implementation work and will be assigned in the subproject management offices (SMOs) to undertake day-to-day activities with the appointed NGO and consultants. Given the capacity constraint within BWDB in terms of identification, contracting and supervision for involuntary resettlement work, training in these regards will be prepared and arranged by the consultants. The appointed NGO will open field offices in MDIP and PIRDP and will involve affected persons, including women, in the implementation process

13. The cost of land acquisition and resettlement for the Project is estimated at Taka 106 million (\$1.85 million), including the physical contingency of 10 percent (Table-4). The Government of Bangladesh will provide the entire fund for land acquisition and resettlement. The fund will be released through the DC office for acquired properties, whereas all the other additional benefits will be paid directly by the executing agency through the implementing NGO. The social development and poverty reduction programs, estimated at Taka 114 million (\$1.98 million), will be requested for a JFPR grant (Table-5).

Table 4: Cost Estimate for the Resettlement under GOB Fund

Sl. No.	Description	Unit	Rate (Tk)	Quantity		Amount (TK)	
				MDIP	PIRDP	MDIP	PIRDP
A	Land Acquisition						
1	CCL for Acquired Land	Ha	1,050,000	22	35	23,100,000	36,750,000
2	CCL for Structure	Sft	75	6,653	49,145	498,975	3,685,875
3	CCL for Trees, Crops, Perennials	LS				504,000	2,500,000
4	Overhead Cost for DCs	%	7%			1,687,208	3,005,511
B	Resettlement						
1	Additional Grant for Replacement Land	Ha	100,000	22	35	2,200,000	3,500,000
2	Refund of Registration Cost for Replacement Land Purchase (20% will be able to buy land)	%	15%			759,000	1,207,500
3	Additional Grant for Structure	Sft	25	6,653	49,145	166,325	1,228,625
4	Transfer Grant	Nos.	2,000	27	71	54,000	142,000
5	Land Development and Reconstruction Grant	Nos.	8,000	27	71	216,000	568,000
6	Cash Grant to TCF	Dec	200	720	2,000	144,000	400,000
7	Cash Grant for Income Substitution	Nos.	2,000	19	70	38,000	140,000
8	Cash Grant for Business Income Loss	Nos.	2,000	8	1	16,000	2,000
9	Cash Grant for Employees	Nos.	1,500	2	0	1,500	-
10	Compensation for Eroded Land	Ha	800,000	5	10	4,000,000	8,000,000
C	Implementing NGO (2 Years)	LS				2,200,000	3,800,000
D	Administrative Cost	LS				576,000	625,000
E	Contingency @ 10%					1,306,101	2,880,351
F	Total Cost (Bangladesh Taka)					37,467,109	68,433,862
	Project Total (PIRDP & MDIP)					105,900,971	

**Table 5: Cost Estimate for the Social Development under the JFPR**

Table not Included here, as not relevant to Involuntary Resettlement				

**E. Disclosure, Consultation, and Grievances**

14. Each RP will be prepared and implemented in close consultation with the stakeholders and will involve focus group discussion (FGD) and meetings, particularly with the project-affected people. The resettlement policy framework will be made available in Bangla to the APs during FGDs at the village/community level. Complaints and grievance procedures will be outlined in each RP and grievance redress committees (GRCs) will be established for each subproject with representation from the EA, APs, women/vulnerable groups, local government and implementing NGO. The Chief Resettlement Officer will chair the GRC. Other than disputes relating to ownership rights under the court of law, GRC will review grievances involving all resettlement benefits, relocation and other assistance. Grievances will be redressed within two to four weeks from the date of lodging the complaints. The GRCs as well as the JVT and the PVAT will be formed and activated during land acquisition process to allow APs sufficient time to lodge complaints and safeguard their recognized interests.

**F. Monitoring and Evaluation**

15. BWDB will establish a monthly monitoring system involving CRO who will be made responsible to monitor the progress of all aspects of land acquisition/resettlement and social development activities, in coordination with resettlement officers at subproject management offices and implementing NGO staff. An external monitoring and evaluation agency having sufficient skills and capacity in monitoring resettlement and social development activities will also be assigned through the consultants. The agency will report to the ADB on land acquisition and resettlement/social development in the quarterly progress report, including identification of significant or non-significant components, preparation of Full and Short RPLs, and the progress in their implementation. Besides, an annual report stipulating all efforts and outcomes will be sought by the ADB from the BWDB.